

# Lower Thames Crossing

## 4.1 Statement of Reasons

**(Clean version)**

APFP Regulation 5(2)(h)

Infrastructure Planning (Applications:  
Prescribed Forms and Procedure)  
Regulations 2009

Volume 4

**DATE: July 2023**

**DEADLINE: 1**

Planning Inspectorate Scheme Ref: TR010032  
Application Document Ref: TR010032/APP/4.1

**VERSION: 3.0**

## Revision History

<b>Version</b>	<b>Date</b>	<b>Submitted at</b>
1.0	31 October 2022	DCO Application
2.0	19 December 2022	Response to advice provided under section 51 of the Planning Act 2008 by the Planning Inspectorate
3.0	18 July 2023	Examination Deadline 1

# Lower Thames Crossing

## List of contents

	Page number
<b>1 Introduction .....</b>	<b>1</b>
1.1 Executive Summary .....	1
1.2 The Project.....	3
1.3 Compulsory acquisition .....	3
1.4 Land interests .....	3
1.5 The case for compulsory acquisition.....	4
1.6 Human rights.....	4
1.7 Special considerations .....	5
1.8 Compliance with statutory requirements and policy guidance.....	5
<b>2 The Project.....</b>	<b>6</b>
2.1 Description of the Project.....	6
2.2 Case for the Project .....	8
2.3 The authorised works.....	9
2.4 Alternatives and flexibility.....	13
<b>3 Compulsory acquisition .....</b>	<b>14</b>
3.1 Scope of compulsory acquisition powers sought with reference to the draft DCO .....	14
3.2 Main compulsory acquisition powers .....	15
3.3 Other compulsory acquisition powers .....	15
3.4 Temporary possession powers .....	16
3.5 Other rights and powers.....	18
3.6 Conclusion .....	18
<b>4 Land Interests.....</b>	<b>19</b>
4.1 The extent of the land subject to powers.....	19
4.2 Location .....	19
4.3 Existing land use and character .....	20
4.4 Identifying persons with an interest in the land .....	25
4.5 Category 1 and 2 persons.....	25
4.6 Category 3 persons who may fall under section 10 of the Compulsory Purchase Act 1965 (CPA 1965) and/or section 152(3) of the Planning Act 2008.....	25

4.7	Assessment of Category 3 persons which fall under Part I of the Land Compensation Act 1973 (LCA 1973) .....	26
4.8	Non-contact referencing .....	26
4.9	Contact referencing .....	27
4.10	Negotiation to acquire by agreement .....	27
4.11	Utility Works .....	31
<b>5</b>	<b>The Case for Compulsory Acquisition .....</b>	<b>36</b>
5.1	Introduction .....	36
5.2	The statutory conditions and Compulsory Acquisition guidance .....	36
5.3	Need for the land and the purposes for which compulsory acquisition powers are sought .....	37
5.4	Tunnel zone of protection and exclusion zone .....	40
5.5	Compounds .....	41
5.6	Stockpiling excavated material .....	42
5.7	Utility works .....	42
5.8	Environmental mitigation .....	43
5.9	Nitrogen deposition compensation .....	43
5.10	Walkers, cyclists and horse riders .....	45
5.11	Recreational sites .....	45
5.12	Compelling case in the public interest .....	46
5.13	Consideration of alternatives .....	48
5.14	Location and route options reappraisals .....	54
5.15	Reasonable prospect of funding .....	55
5.16	Acquisition by agreement .....	56
5.17	Conclusions .....	56
<b>6</b>	<b>Human Rights .....</b>	<b>58</b>
6.1	The protected rights .....	58
6.2	Consideration of duties under the Equality Act 2010 .....	60
6.3	Residential properties .....	60
6.4	Travellers .....	63
6.5	Fair compensation .....	64
6.6	Conclusions .....	64
<b>7</b>	<b>Special considerations .....</b>	<b>65</b>
7.1	Crown Land .....	65
7.2	Special category land forming part of a common, open space, fuel or field garden allotment .....	66
7.3	National Trust ‘inalienable’ land .....	87
7.4	Statutory undertaker land .....	87

7.5	Other consents.....	89
<b>8</b>	<b>Conclusions.....</b>	<b>92</b>
8.1	Overview.....	92
<b>Appendix 1 - Statutory undertaker land .....</b>		<b>93</b>
<b>Annex A - Schedule of Works - details of the purpose for which compulsory acquisition and temporary possession powers are sought .....</b>		<b>120</b>
<b>Annex B - Schedule of Negotiations - progress of negotiations with parties affected by compulsory acquisition and temporary possession powers .....</b>		<b>987</b>
<b>Annex C - Land Referencing Methodology .....</b>		<b>submitted seperately</b>

## List of plates

	<b>Page number</b>
Plate 2.1 Lower Thames Crossing route.....	7
Plate 4.1 Lower Thames Crossing Character Areas.....	24
Plate 5.1 Illustrative cross-section showing the zone of protection and exclusion zone ....	41
Plate 5.2 The six potential route corridors investigated in the 2009 DfT study .....	50
Plate 5.3 Shortlisted routes presented at the 2016 non-statutory consultation .....	53
Plate 5.4 The preferred route announced in April 2017 .....	54

## List of tables

	<b>Page number</b>
Table 2.1 Summary of how the key benefits of the Project support the Scheme Objectives .....	8
Table 4.1 Unknown Ownership within the Order Limits relevant to Permanent Acquisition .....	28
Table 6.1 Requirement for demolition of residential properties.....	61
Table 7.1 Number of Crown land plots resulting from Category 1 and Category 2 interests .....	66
Table 7.2 Overview of applicability of sections 131(4), (4A), (4B) and (5) .....	68
Table 7.3 Further information on sites caught by section 131 of the 2008 Act .....	69
Table 7.4 Application of section 131(4) of the 2008 Act (Provision of replacement land) ..	71
Table 7.5 Application of section 131(5) of the 2008 Act (No replacement land) .....	73
Table 7.6 Overview of applicability of sections 132(3), (4), (4A), (4B) and (5).....	74
Table 7.7 Further information on sites caught by section 132 of the 2008 Act .....	75
Table 7.8 Application of section 132(3) of the 2008 Act.....	78
Table 7.9 Application of section 132(4) of the 2008 Act (provision of replacement land)...	83
App Table 1.1 .....	93

# 1 Introduction

## 1.1 Executive Summary

- 1.1.1 This Statement of Reasons (“the Statement”) relates to the A122 Lower Thames Crossing (the Project) and has been submitted by National Highways (the Applicant) to the Planning Inspectorate acting on behalf of the Secretary of State for Transport. It relates to an application for a development consent order (DCO) to permit and enable implementation of the Project made under section 37 of the Planning Act 2008 (as amended) (the 2008 Act).
- 1.1.2 This Statement has been prepared in accordance with the requirements of section 37(3)(d) of the 2008 Act and regulation 5(2)(h) of the Infrastructure Planning (Applications: Prescribed Forms and Procedure) Regulations 2009 (APFP Regulations), and the Department for Levelling Up, Housing & Communities guidance, Planning Act 2008: Guidance related to procedures for compulsory acquisition (the Guidance). The Application seeks development consent for the Project including the making of the proposed A122 (Lower Thames Crossing) Development Consent Order, which would confer the powers sought.
- 1.1.3 This Statement is part of a suite of application documents, which are listed in the Introduction to the Application (Application Document 1.3). These documents inform this Statement and should be read alongside it. This Statement has been submitted because the draft DCO (Application Document 3.1) includes powers to:
- a. compulsorily acquire land;
  - b. create new rights over land; and
  - c. extinguish or override existing rights over land,
  - d. for the purposes of the Project.
- 1.1.4 The DCO application is being made to secure the requisite powers to construct, operate, protect and maintain the Project; a nationally significant infrastructure project for which there is a pressing national need. Those powers are set out in the draft DCO (Application Document 3.1) s42 of the 2008 Act, the APFP regulations and Environmental Impact Assessment (EIA) regulations.
- 1.1.5 As well as operational land already within its ownership, the Applicant has acquired land at the A13 junction and 16 out of the 30 residential properties within the Order Limits. The Applicant is progressing voluntary agreement discussions with landowners within the Order Limits and remains willing to progress voluntary discussions with any party with an interest in land within the Order Limits. As recognised by the Guidance, given the scale of this long linear scheme, it would not be possible within a reasonable timescale to secure by agreement all the interests in land required for the Project and to remove any rights over the land required. The compulsory acquisition powers sought in the draft DCO (Application Document 3.1) are therefore needed to secure the interests which are required for the project within the Order Limits and to ensure

that any third-party rights affecting it are extinguished or overridden pursuant to the draft DCO (Application Document 3.1), ensuring that the Project can be constructed, protected, maintained and operated.

- 1.1.6 The Applicant considers that there is a compelling case in the public interest for the making of the draft DCO (Application Document 3.1) and the inclusion of powers of compulsory acquisition to secure the land and property interests required to enable the Project to be carried out. The purpose of this Statement is to explain why that is so.
- 1.1.7 In accordance with the requirements of the Infrastructure Planning (Applications: Prescribed Forms and Procedure) Regulations 2009 and the Guidance, the Applicant has provided the following documents relating to the compulsory acquisition powers sought as part of the DCO application:
- a. this Statement of Reasons and annexes
  - b. the Funding Statement (Application Document 4.3) to explain how the proposals contained in the draft DCO (Application Document 3.1) for compulsory acquisition would be funded
  - c. the Land Plans (Application Document 2.2) which show the land which would be acquired, subject to temporary possession or subject to temporary possession with the permanent acquisition of rights; the Crown Land Plans (Application Document 2.3) and the Special Category Land Plans (Application Document 2.4) which set out proposed replacement land; and
  - d. the Book of Reference (Application Document 4.2)



## 1.2 The Project

- 1.2.1 The Project is a Nationally Significant Infrastructure Project (NSIP) within sections 14(1)(h) and 22(1)(a) of the Planning Act 2008.
- 1.2.2 The Project comprises of the construction of a new highway which will be built wholly in England and will be operated and managed by the Applicant. The Project also involves a number of utility works and diversions, including the installation of electric lines under section 16 of the 2008 Act and the construction of gas transporter pipe-lines under section 20 of that Act. A more detailed description of the Scheme can be found in Chapter 2: The Scheme of the Environmental Statement (ES) (Application Document: 6.1).

## 1.3 Compulsory acquisition

- 1.3.1 In its DCO application for the Project, the Applicant seeks compulsory acquisition and temporary possession powers in respect of certain land interests. A detailed description of the extent and nature of the powers sought is set out by reference to the DCO application documents in Chapter 3 of this Statement.

## 1.4 Land interests

- 1.4.1 The extent of the land interests affected by the compulsory acquisition and temporary possession powers sought by the Applicant is described in Chapter 4 of this Statement.
- 1.4.2 The Applicant has carried out diligent inquiry, as set out in the APFP Regulations and the Compulsory Acquisition (CA) Guidance, to identify all the persons with an interest in the Land (the land shown on the Land Plans (Application Document 2.2) and the persons with a potential claim for compensation as a result of the Scheme. These persons have been consulted pursuant to section 42 of the 2008 Act. The categories of persons identified and the methods used to identify them are described in Chapter 4 of this Statement by reference to the categories in the Book of Reference (Application Document 4.2).
- 1.4.3 The Applicant has entered into negotiations to acquire other parties' interests voluntarily where expressions of interest have been received. In cases where there are no active negotiations, the Applicant has written to those with relevant interests outlining its intention to secure voluntary agreements where practicable.
- 1.4.4 At the time of writing, it has not been possible to secure all of the land and rights required by agreement. The Guidance acknowledges that where proposals would entail the compulsory acquisition of many separate plots of land (such as for long, linear Projects) it may not always be practicable to acquire by agreement each plot of land. Where this is the case it is reasonable to include provision authorising compulsory acquisition covering all the land required at the outset. The current position on these negotiations is set out in Annex B of this Statement. The Applicant is satisfied that the acquisition of all land interests identified for permanent acquisition is necessary to enable the Project to proceed.

- 1.4.5 There are 4,231 plots of land required for the Project. these are illustrated on the Land Plans (Application Document 2.2). Of these:
- a. 738 plots are owned by or on behalf of the Applicant
  - b. 1,280 plots are owned by landowners with whom the Applicant is in regular contact either directly or via their agent
  - c. 1,816 plots are owned by councils with whom the Project engages on a regular basis
- 1.4.6 In total these 3,834 plots represent 93% of the land (by area) within the Order Limits.
- 1.4.7 The Applicant is in active discussions with various parties to agree Statements of Common Ground (SoCG).
- 1.4.8 The Applicant owns plots which are subject to the rights of others which are incompatible with the construction and operation of the Project. To ensure that any such rights could be removed (and the persons benefitting from them are compensated for such removal) compulsory powers are also sought over almost all land already owned by the Applicant.

## 1.5 The case for compulsory acquisition

- 1.5.1 This Statement sets out the reasons for the inclusion of compulsory acquisition powers within the draft DCO (Application Document: 3.1). It explains it is necessary to include compulsory acquisition powers within the DCO so that the Applicant can acquire the land interests required for the construction, operation, protection and maintenance of the Project. It also explains why powers of compulsory acquisition are necessary to enable the Applicant to use land temporarily and acquire, suspend, interfere with or extinguish rights over land. This is in order to construct and maintain the Project in a way that is both proportionate and in the public interest by reducing environmental impacts, minimising the cost to the Applicant (and hence the public purse) and mitigating the impact on affected land interests. This compelling case is evidenced further in the wider documentation that accompanies the application.
- 1.5.2 The powers of compulsory acquisition and temporary possession sought in the application are necessary, proportionate and justified. The powers sought are in accordance with all relevant statutory and policy guidance.
- 1.5.3 There is a compelling case in the public interest for the compulsory acquisition and temporary possession powers sought as set out in Chapter 5 of this Statement. The conclusion of this Statement is that the grant of the compulsory powers requested would be lawful under all applicable legal regimes.

## 1.6 Human rights

- 1.6.1 In preparing the draft DCO (Application Document 3.1), the Applicant has had regard to the European Convention on Human Rights, and the Human Rights Act 1998. Chapter 6 of this Statement considers how the Project complies with this legislation notwithstanding any infringement of private rights of those whose interests in the land may be affected by the exercise of powers of compulsory acquisition and temporary possession.

## 1.7 Special considerations

- 1.7.1 In Chapter 7 of this Statement, the Applicant has identified all special category land which is affected by the compulsory acquisition powers sought in the draft DCO (Application Document 3.1). The Applicant has engaged with the persons responsible for the relevant special category land and with a view to avoiding the need for special parliamentary procedures in accordance with the relevant sections of the Planning Act 2008 (sections 130 to 132).
- 1.7.2 The Applicant has also engaged with the relevant Crown bodies who hold land or have rights in land in line with the provisions of sections 135(1) and (2) of the 2008 Act.
- 1.7.3 The Applicant has further considered what other consents are required to enable the Project to proceed and has set out how these will be secured. These are detailed in Consents and Agreements Position Statement (Application Document 3.3 Appendix A).

## 1.8 Compliance with statutory requirements and policy guidance

- 1.8.1 This document has been prepared in accordance with the requirements of Regulation 5(2)(h) of the Infrastructure Planning (Applications: Prescribed Forms and Procedure) Regulations 2009 (as amended) (the APFP Regulations), and the 'Planning Act 2008: Guidance related to procedures for the compulsory acquisition of land' (DCLG, September 2013) (the Compulsory Acquisition guidance).
- 1.8.2 This Statement should be read alongside the other DCO application documents that relate to the compulsory acquisition powers sought by the Applicant including, but not limited to, the following:
- a. Draft DCO (Application Document 3.1)
  - b. Explanatory Memorandum (Application Document 3.2)
  - c. Book of Reference (Application Document 4.2)
  - d. Land Plans (Application Document 2.2)
  - e. Works Plans (Application Document 2.6)
  - f. Special Category Land Plans (Application Document 2.4)
  - g. Crown Land Plans (Application Document 2.3)
  - h. Funding Statement (Application Document 4.3)
  - i. Need for the Project (Application Document 7.1)
  - j. Introduction to the Application (Application Document 1.3)
  - k. Consents and Agreements Position Statement (Application Document 3.3)
  - l. National Policy Statement for National Network (NPSNN) Accordance Table (forming part of the Planning Statement) (Application Document 7.2)

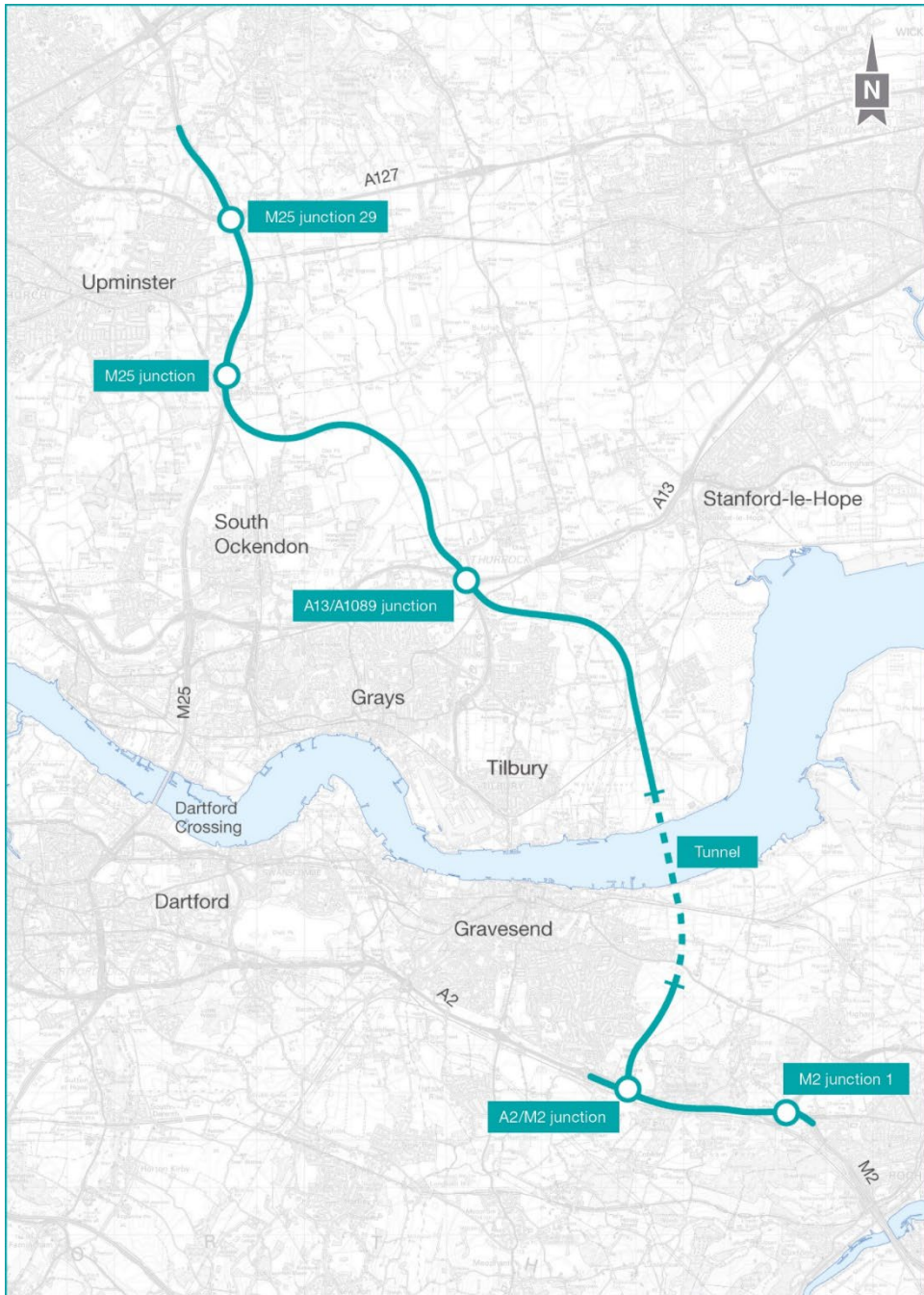
## 2 The Project

### 2.1 Description of the Project

- 2.1.1 The A122 Lower Thames Crossing (the Project) would provide a connection between the A2 and M2 in Kent and the M25 south of junction 29, crossing under the River Thames through a tunnel. The Project route is presented in Plate 2.1.
- 2.1.2 The A122 would be approximately 23km long, 4.25km of which would be in tunnel. On the south side of the River Thames, the Project route would link the tunnel to the A2 and M2. On the north side, it would link to the A13, M25 junction 29 and the M25 south of junction 29. The tunnel portals would be located to the east of the village of Chalk on the south of the River Thames and to the west of East Tilbury on the north side.
- 2.1.3 Junctions are proposed at the following locations:
- a. New junction with the A2 to the south-east of Gravesend
  - b. Modified junction with the A13/A1089 in Thurrock
  - c. New junction with the M25 between junctions 29 and 30
- 2.1.4 The Project route would be three lanes in both directions, except for:
- a. link roads
  - b. stretches of the carriageway through junctions
  - c. the southbound carriageway from the M25 to the junction with the A13/A1089, which would be two lanes
- 2.1.5 In common with most A-roads, the A122 would operate with no hard shoulder but would feature a 1m hard strip on either side of the carriageway. It would also feature technology including stopped vehicle and incident detection, lane control, variable speed limits and electronic signage and signalling. The A122 design outside the tunnel would include emergency areas. The tunnel would include a range of enhanced systems and response measures instead of emergency areas.
- 2.1.6 The A122 would be classified as an ‘all-purpose trunk road’ with green signs. For safety reasons, walkers, cyclists, horse riders and slow-moving vehicles would be prohibited from using it.
- 2.1.7 The Project would include adjustment to a number of local roads. There would also be changes to a number of Public Rights of Way, used by walkers, cyclists and horse riders. Construction of the Project would also require the installation and diversion of a number of utilities, including gas pipelines, overhead electricity powerlines and underground electricity cables, as well as water supplies and telecommunications assets and associated infrastructure.
- 2.1.8 The Project has been developed to avoid or minimise significant effects on the environment. The measures adopted include landscaping, noise mitigation, green bridges, floodplain compensation, new areas of ecological habitat and two new parks.

2.1.9 A more detailed description of the Scheme can be found in Chapter 2: The Scheme of the ES (Application Document 6.1).

**Plate 2.1 Lower Thames Crossing route**



## 2.2 Case for the Project

- 2.2.1 The Dartford Crossing is the only road crossing of the River Thames east of London. The high level of traffic demand wanting to use this crossing significantly outstrips the road space supply. The road space is also challenged by outdated design and piecemeal improvement works which led to vehicle restrictions and sub-optimal configurations to exacerbate matters. Despite the challenged road space, the road users have no choice but to continue to use the Dartford Crossing because of the lack of alternative routes.
- 2.2.2 Congestion, delays and poor journey time reliability at the Dartford Crossing and on surrounding roads are major impediments to economic growth in the South East of England. The River Thames acts as a barrier between Kent, Thurrock and Essex and affects the ability to build strong connections between these communities.
- 2.2.3 As a result of these ongoing issues, slow-moving and queuing traffic on both the local highway network and SRN approaches to the Dartford Crossing also impact the environment and surrounding communities through high levels of noise and air pollution.
- 2.2.4 Further details of the existing issues that give rise to the case for change are set out in the Need for the Project (Application Document 7.1). The issues form the basis for the identification of the Project Objectives.
- 2.2.5 Table 2.1 provides a summary of how the key benefits of the Project support the Scheme Objectives. Further details of the key benefits are set out in the Need for the Project (Application Document 7.1).

**Table 2.1 Summary of how the key benefits of the Project support the Scheme Objectives**

What the Project would achieve	
Transport	The Project would provide additional road capacity and river crossing east of London, significantly improving road space supply to serve the traffic demand.
	The additional road space would not be challenged by design limitations (e.g. no sub-optimal junction layout, no need for escorting, no wind related concerns, etc.).
	An additional crossing would provide an alternative crossing option across the river east of London and a more resilient road network in the Lower Thames area.
	The Project would significantly reduce traffic congestion at the Dartford Crossing.
	Many journeys on both sides of the river, as well as those that cross the river, would be quicker.
	The Project would follow the latest safety standards and would decrease the accident rate.
	Cross-river journey time reliability would be improved, with less frequent delays and uncertainty.
	The Project would be significantly beneficial to the business transport users wishing to cross the River Thames east of London.

<b>What the Project would achieve</b>	
Communities and environment	Improved cross-river local trips to community by way of an additional crossing and less congested Dartford Crossing.
	Enhanced connectivity and facilities for walkers, cyclists and horse riders
	Reduced congestion in Dartford area would decrease noise and air pollution.
	The Project would leave a positive legacy of green infrastructure and improved biodiversity.
	Improved access to local jobs and upskilling opportunities for local communities.
Economic	Faster and more reliable journeys and improved accessibility would boost the productivity of businesses in the Lower Thames area and wider region.
	Enhanced connectivity and cross-river economic opportunities would further stimulate competition, boosting employment and increasing inward investment locally and regionally.
	Benefits would be greatest for high value businesses, but also significant for the local area's lower value transport and construction sectors.
	Quicker, more reliable access to key markets, resources and labour for the region's ports.
	The Project would provide value for money.

## 2.3 The authorised works

2.3.1 In order to deliver the Project, it will be necessary to carry out the following works comprising:

### Junction modifications

2.3.2 Alterations would be required to both the M25 at the northern limits of the route and on the A2 at the southern end. The existing A13/A1089 junction would also require modifications to connect to the Project route.

### Vertical alignment

2.3.3 The new A122 would be at varying heights along the route, with approximately 80% in a cutting, false cutting or tunnel. The A2 would remain at its current level, with the junction between the A2 and the A122 requiring some link roads at or below ground level, on embankments and structures such as bridges. As it approaches the southern tunnel portal, the A122 would be at ground level before descending into a deep cutting. To the north of the River Thames, the A122 would be lowered as much as practicable to reduce its impact on the landscape. Where the road crosses the Tilbury floodplain, railway lines, and the Mardyke floodplain, it would be elevated.

### Local roads

2.3.4 The Project would include adjustment to a number of local roads. Most existing local roads affected by the Project route would be reconnected or designed to provide alternative provision. In most locations, the affected local roads would cross over the Project route.

## Tunnel

- 2.3.5 It is currently proposed that two tunnel boring machines (TBMs) would be used to construct the tunnel, one for each bore.
- 2.3.6 Emergency access and vehicle turn-around facilities would be provided at the tunnel portals. Cross-passages providing a connection between the two tunnels would be provided for emergency incident response and tunnel user evacuation. Tunnel portal structures would accommodate service buildings for control operations, mechanical and electrical equipment, drainage and maintenance operations.

## Highway structures

- 2.3.7 Approximately 50 new highway crossings would be required, comprising road bridges, underpasses, green bridges and footbridges. In addition, widening and other modification of existing highways crossings would be required.

## Highway drainage

- 2.3.8 South of the River Thames, the highway drainage system would discharge into vegetated drainage comprising infiltration basins with lined sediment forebays, ditches and swales. The intention is that these would outfall from the drainage systems to ground.
- 2.3.9 North of the River Thames, the highway drainage system would discharge into vegetated drainage comprising wetland-type retention ponds with sediment forebays, ditches and swales within an infiltration basin at the A13 junction. Existing dry retention ponds located along the M25 would be upgraded to wetland-type retention ponds with sediment forebays. The outfall from these ponds would discharge into watercourses and ditches.

## Safety and security

- 2.3.10 The Project route would include the following:
- a. Modern safety measures and construction standards with technology to manage traffic and provide better information to drivers
  - b. Variable Message Signs to display variable speed limits, travel information, hazard warnings and both advisory and mandatory signage to drivers
  - c. CCTV cameras and detection equipment to monitor and manage network usage, for alerting and investigating incidents (e.g. stopped vehicles); for maintenance and asset protection; and for detection of crime
  - d. Above-ground traffic detection to control automatic traffic management systems (e.g. variable speed limits) and to collect data on traffic flows
  - e. Free-flow road user charging infrastructure
  - f. Equipment within the tunnel to monitor and control the tunnel environment during normal and emergency operations



## Road User charging

- 2.3.11 In December 2014, the Government stated in the National Policy Statement for National Networks (NPSNN) (Department for Transport, 2014) that the *‘Government will consider tolling as a means of funding new road capacity on the SRN. River and estuarial crossings will normally be funded by tolls or road user charges’*.
- 2.3.12 To align with NPSNN policy and to help the Project meet the Scheme Objectives, it is proposed that road user charges would be levied in line with the Dartford Crossing. Vehicles would be charged for using the new tunnel.

## Walkers, cyclists and horse riders

- 2.3.13 Where the Project affects existing Public Rights of Way, these would be reinstated with provision of under- or overbridges, or a suitable alternative provision would be made. The Project proposes a number of new, diverted, upgraded and reinstated routes for walkers, cyclists and horse riders.

## Environmental design

- 2.3.14 The Project has been developed to avoid or minimise significant effects on the environment, and during the design process further measures have been incorporated to mitigate adverse impacts that would arise and that cannot be avoided. Some of the measures adopted include landscaping, noise mitigation measures, and the provision of green infrastructure along the Project route, including a number of green bridges. The Project would create a number of new areas of ecological habitat, providing mitigation or compensation for the impacts on existing areas. Two new parks would be created including Tilbury Fields to the west of the northern tunnel portal, and Chalk Park, to the south of the River Thames.

## Construction compounds and utility logistics hubs

- 2.3.15 While the Project is being built, construction compounds would be located along the Project route. Larger compounds would be required at the northern and southern tunnel portals to allow for tunnelling operations and materials management. Utility logistic hubs would be needed for specific utility works.

## Haulage routes and construction traffic management

- 2.3.16 Where there is no direct access from the strategic road network, suitable local roads would initially be used to access the construction worksites and compounds. Following this, temporary haul routes would be constructed off the strategic road network early in the programme where possible to access the construction worksites and compounds and further reduce usage of the local road network. In some instances, the temporary haul roads may need to connect to the existing local road network. Traffic management measures would be used to control the impacts of construction on the local and strategic road network.

## Services and utility installations and diversions

- 2.3.17 To accommodate the construction and operation of the Project, it would be necessary to install and divert multiple utilities including overhead electricity powerlines, high-pressure gas pipelines and other utility networks and their associated infrastructure including cabinets, substations and maintenance compounds. New utility connections would be installed to the compounds and to the tunnels.

## Land required

- 2.3.18 The Project would require land on a permanent basis for the road and tunnel, along with other operational infrastructure, and environmental mitigation and compensation.
- 2.3.19 On a temporary basis, land would be required for construction compounds, logistics areas and other construction activities. The utility installations and diversions, some environmental works and flood compensation requirements would require land to be taken on a temporary basis, and for permanent rights to be acquired for the operation and maintenance of any utility infrastructure, and to secure environmental works and flood compensation.
- 2.3.20 The full land requirement for the Project is shown on the Land Plans (Application Document 2.2) and set out in Annex B of this statement.
- 2.3.21 The Project would also require both permanent acquisition and temporary use of areas of special category land, which includes common land and public open space. Replacement land would be provided for some of this special category land. In other cases, in accordance with the Planning Act 2008, replacement land has not been included, for example, because it is only proposed to install and divert utilities through the land and the land would not be permanently impacted. This means that its previous use can continue once the works are finished.
- 2.3.22 Consultation with relevant landowners, occupiers and agents remains an ongoing focus through the development of the Project. Compensation for affected parties follows the statutory Compensation Code.

## Operations and maintenance

- 2.3.23 Following completion, the A122 would be part of the strategic road network.
- 2.3.24 To carry out inspection, certain specified maintenance activities in the tunnel and periodic emergency exercises, a periodic full closure of the relevant tunnel(s) would be required. These would be planned to minimise disruption, and where feasible lane closures would be used instead.
- 2.3.25 A full description of the works and associated development, referred to in the draft DCO as the 'authorised works', is set out in Schedule 1 of the draft DCO (Application Document 3.1).

## 2.4 Alternatives and flexibility

- 2.4.1 A methodical approach was undertaken in developing options for the Project, these alternatives and modifications were consulted on and the preferred route, associated infrastructure, utility diversions and environmental compensation proposals have been chosen based on a thorough consideration of all of the relevant issues including input from affected landowners. This process is described in more detail in Chapter 5.5 Consideration of alternatives of this document, the Environmental Statement (Application Document 6.1) and Planning Statement (Application Document 7.1).
- 2.4.2 Due to the scale of the Project, the nature of the design process and the timing of the consenting process, the Applicant requires a degree of flexibility as to where certain elements of the Project will eventually be positioned within certain defined limits. These are provided for in the draft DCO (Application Document 3.1) and this flexibility has been assessed in the Environmental Statement (Application Document 6.1).
- 2.4.3 Article 6 to the draft DCO (Application Document 3.1) includes limits of deviation. The limits of deviation are designed to ensure that the development consent, if granted, includes a proportionate amount of flexibility, allowing a degree of 'deviation' from certain aspects of the consented Project as shown in certain plans and drawings – in this case the Works Plans (Application Document 2.6), Tunnel Limits of Deviation Plans (Application Document 2.15) and the Engineering Section Drawings (Application Document 2.5). These are the documents which set the constraints by reference to which the limits of deviation are subsequently defined.
- 2.4.4 Limits of deviation are necessary because development consent is being applied for whilst the Project is still at the preliminary design stage. In accordance with standard industry practice, a contractor would not be appointed to carry out the detailed design until after the DCO application has been submitted. It is therefore imperative that the consent has sufficient flexibility built in to ensure that the Project can be implemented and delivered in due course without the risk of a breach of the terms of the draft DCO (Application Document 3.1). For further information, refer to Chapter 12 of the Introduction to the Application (Application Document 1.3).
- 2.4.5 At this stage, all the Land in the Order Limits is considered to be necessary to deliver the Scheme. However, should it transpire that any part of the Land within the Order Limits is not required, for instance, as a result of the detailed design process, the Applicant would only seek to acquire that part of the Land required, and in all events, will seek to minimise the effects on land interests. Where temporary use is required the Project will only take this land for the period it is required and hand this back to the landowner at the earliest opportunity.

## 3 Compulsory acquisition

### 3.1 Scope of compulsory acquisition powers sought with reference to the draft DCO

- 3.1.1 The purpose of the compulsory acquisition powers in the DCO is to enable the Applicant to construct, operate and maintain the Project. The specific compulsory acquisition powers sought by the Applicant are set out in full in Part 5 to the draft DCO (Application Document 3.1).
- 3.1.2 Section 122 of the 2008 Act provides that an order granting development consent may include provision authorising compulsory acquisition of land. To the extent that this is sought, the decision maker (the Secretary of State) in respect of the application must be satisfied that the land is:
- required for the development
  - required to facilitate or is incidental to the development or
  - the land is replacement land which is to be given in exchange for the order
  - under Section 131 or Section 132.
- 3.1.3 In addition, section 122(3) of the Act requires the decision maker to be satisfied that there is a compelling case in the public interest for the inclusion of powers of compulsory acquisition in a DCO. The way in which the Project meets these conditions is considered in Chapter 5 of this Statement.
- 3.1.4 In addition to the powers of compulsory acquisition, section 120 of the 2008 Act provides that the DCO may make provision relating to, or to matters ancillary to the development in respect of which a DCO is sought. The matters in respect of which provision may be made includes (but is not expressly limited to) matters listed in Schedule 5 of the 2008 Act, including:
- the acquisition of land, compulsorily, or by agreement (paragraph 1);
  - the creation, suspension or extinguishment of, or interference with, interests in rights over land, compulsorily, or by agreement (paragraph 2);
  - the abrogation or modification of agreements relating to land (paragraph 3); and
  - the payment of compensation (paragraph 36).
- 3.1.5 The Applicant notes that the Guidance recognises that, for long linear schemes, the acquisition of many separate plots of land may not always be practicable by agreement. The construction period of the Project is approximately 6 years, this includes establishing 18 site compounds, 15 Utility Logistics Hubs, building new structures and making changes to existing ones (including 2 tunnels, bridges, buildings, tunnel entrances and viaducts) and the diverting of 3 gas high pressure pipelines and an overhead power line diversions that qualify as NSIPs in their own right. The complexity of these works necessitates the 8 year limit for the acquisition of land proposed in the draft DCO

(Application Document 3.1) and would also ensure the Applicant is able to identify areas of opportunity to reduce the amount of permanent acquisition land required. It would also allow General Vesting Declarations to be served based upon the actual land required once this is known, as various elements of the Project are completed, enabling a reduction in permanent land take, rather than acquiring land early. This would also ensure that public money is being spent in the most effective way possible, achieving value for money. Details are also set out in the Explanatory Memorandum (Application Document 3.2).

## 3.2 Main compulsory acquisition powers

- 3.2.1 The main powers authorising the compulsory acquisition of land, or interests in, or rights over land, are contained in Articles 25 (compulsory acquisition of land) and 28 (compulsory acquisition of rights and imposition of restrictive covenants) of the draft DCO (Application Document 3.1).
- 3.2.2 Article 28 allows rights over land to be acquired and restrictive covenants imposed instead of outright acquisition. This allows flexibility in approach by allowing the Applicant to avoid outright acquisition of the land where possible.
- 3.2.3 Table 1 of Annex A of this Statement provides a description of the land which is subject to permanent acquisition.
- 3.2.4 Table 2 of Annex A of this Statement provides a description of the land which is subject to the acquisition of rights (including the imposition of restrictive covenants) and temporary possession of land. These rights are necessary to enable the Applicant to complete works.
- 3.2.5 Table 3 of Annex A of this Statement provides a description of the land which is subject to acquisition of subsoil and restrictive covenants by plot number.
- 3.2.6 Table 4 of Annex A of this Statement provides a description of the land which is subject to acquisition of subsoil and restrictive covenants and temporary possession of land at the surface by plot number.
- 3.2.7 Table 5 of Annex A of this Statement provides the description of the land of which temporary possession would be taken and the purpose for which it is required.
- 3.2.8 Other compulsory acquisition powers are sought in the draft DCO (Application Document 3.1) (identified in paragraph 3.3 below) and these similarly relate to land and will, or may, interfere with property, rights and interests.
- 3.2.9 In addition, powers are sought in the to enable the temporary possession and use of land.
- 3.2.10 In each case, the owner of the land, or the interest or right in the land, may be entitled to compensation.

## 3.3 Other compulsory acquisition powers

- 3.3.1 The other compulsory acquisition powers sought by the Applicant in the draft DCO (Application Document 3.1) include the following.

### **Article 29: private rights over land**

- 3.3.2 Article 29 provides for the extinguishment of all existing private rights over land from the earlier of the date of acquisition of the land or the date on which the Applicant enters the land.
- 3.3.3 The article further provides that, where new rights are being compulsorily acquired or restrictive covenants are being imposed on land then any existing private rights or restrictive covenants which that land is subject to shall be extinguished to the extent that continuing those private rights or restrictive covenants would be inconsistent with the new right acquired or restrictive covenant imposed.
- 3.3.4 With regard to land that the Applicant may take temporary possession of under the draft DCO, Article 29 provides that all private rights over that land will be suspended and unenforceable for as long as the Applicant is in lawful possession of the land.

### **Article 33: Acquisition of subsoil or airspace only**

- 3.3.5 Article 33 provides that where the Applicant has, in respect of any land, powers of compulsory acquisition under Article 25 above then it may, for the same purposes for which it is authorised to acquire the whole of the land, choose instead to acquire only the subsoil underneath or the airspace over the land. Article 33 provides that where the Applicant has powers of compulsory acquisition under Article 25 then it may, for the same purposes for which it is authorised to acquire the whole of the land, choose instead to acquire only rights in, the subsoil of or the airspace over the land.

### **Article 34: Rights under or over streets**

- 3.3.6 Article 34 would authorise the Applicant to:
- a. enter on and appropriate so much of the subsoil underneath or airspace over any street within the limits of the draft DCO (Application Document 3.1) as may be required to provide the Project; and
  - b. use that subsoil or airspace for the purposes of carrying out the Project or any purpose ancillary to it.
- 3.3.7 Save in the case of subways or underground buildings, or to cellars or similar structures forming part of a building fronting the street, the Applicant may exercise its powers under this Article without having to acquire any part of the street or any easement or right in the street.

## **3.4 Temporary possession powers**

- 3.4.1 The Applicant further seeks, in the draft DCO (Application Document 3.1), powers to take temporary possession of land to carry out and thereafter maintain the Project during the maintenance period as follows:

### **Article 35: Temporary use of land for carrying out the authorised development**

- 3.4.2 Article 35 would authorise the Applicant to take temporary possession of:
- a. the land specified in column 1 of Schedule 11 to the draft DCO (Application Document 3.1)
  - b. any other land within the limits of the draft DCO (Application Document 3.1), so long as the Applicant has not served a notice of entry or executed a General Vesting Declaration (GVD) in respect of the land
- 3.4.3 In addition to taking possession of the land Article 35 would authorise the Applicant to:
- a. remove buildings and vegetation from the land
  - b. construct temporary works (including accesses) and buildings on the land
  - c. construct any works on the land as specified in Schedule 1 to the draft DCO (Application Document 3.1).
- 3.4.4 The power to take temporary possession would be subject to time limits under this Article. The Applicant cannot remain in possession unless the owner of the land agrees:
- a. as regards to any land specified in columns 1 of Schedule 11 to the draft DCO (Application Document 3.1), for more than one year after completing that part of the Project specified in relation to that land in column 3 of Schedule 11
  - b. as regards to any other land included in the draft DCO (Application Document 3.1), for more than a year after completing the work for which temporary possession was taken (unless before the end of that period the Applicant has made a vesting declaration or served notice of entry in relation to that land)
- 3.4.5 Article 35 provides that before giving up temporary possession of any land the Applicant must remove all temporary works and restore the land to the reasonable satisfaction of the owner unless otherwise specified in Article 35 (5) of the draft DCO (Application Document 3.1).

### **Article 36: Temporary use of land for maintaining the authorised development**

- 3.4.6 This Article would allow the Applicant to construct temporary works and buildings on the land, so far as reasonably necessary for the purpose of maintaining the Project during the maintenance period. The Applicant would not be able to take temporary possession of a house, or a garden belonging to a house, or any other occupied building under this Article.

- 3.4.7 The Applicant would only be able to remain in possession of land under this Article for so long as may be reasonably necessary to carry out the maintenance of the part of the Project for which possession was taken. Before giving up possession of the land, the Applicant would be required to remove all temporary works and restore the land to the owner's reasonable satisfaction.
- 3.4.8 In this article “the maintenance period” in relation to any part of the authorised development means the period of 5 years beginning with the date on which that part of the Project is first opened for use. In relation to landscaping “the maintenance period” means such period as may be approved in a landscaping and ecology management plan pursuant to paragraph 5 of Schedule 2 to the draft DCO (Application Document 3.1).

### 3.5 Other rights and powers

- 3.5.1 If made, the draft DCO (Application Document 3.1) would also confer on the Applicant other rights and powers that may interfere with property rights and private interests, where relevant, parties having an interest in the land may be entitled to compensation on exercise of these powers. These additional powers are explained in more detail in the Explanatory Memorandum (Application Document 3.2) and include:
- a. Article 12: Temporary closure, alteration, diversion and restriction of use of streets
  - b. Article 14: Permanent stopping up of streets and private means of access
  - c. Article 19: Discharge of water
  - d. Article 20: Protective works to land and buildings
  - e. Article 21: Authority to survey and investigate the land
  - f. Article 23: Felling or lopping of trees and removal of hedgerows
  - g. Article 37: Statutory undertakers
  - h. Article 38: Apparatus and rights of statutory undertakers in stopped up streets
  - i. Article 66: Power to override easements and other rights

### 3.6 Conclusion

- 3.6.1 The Applicant considers that the powers sought in the draft DCO (Application Document 3.1) as set out in this chapter are reasonable, proportionate and necessary to deliver and thereafter maintain the Project.



## 4 Land Interests

### 4.1 The extent of the land subject to powers

- 4.1.1 The full extent of land within the Order Limits subject to powers of compulsory acquisition and required in order to enable the Applicant to construct the Project as described in Chapter 2 of this Statement is shown on the Land Plans (Application Document 2.2), Works Plans (Application Document 2.6), Crown Land Plans (Application Document 2.3) and the Special Category Land Plans (Application Document 2.4). It is further described in the Book of Reference (Application document 4.2) and in Chapter 7 Landscape and Visual of the Environmental Statement (Application Document 6.1). the Environmental Statement (Application Document 6.1). the Environmental Statement (Application Document 6.1).
- 4.1.2 The Order Limits total approximately 2,394 hectares. The approximate land use areas are as follows:
- a. Permanent acquisition of land: 1,487 hectares
  - b. Temporary possession of land and permanent acquisition of rights: 440 hectares
  - c. Temporary possession of land: 420 hectares
  - d. Permanent acquisition of subsoil and rights (including restrictive covenants): 36 hectares
  - e. Permanent acquisition of subsoil and rights (including restrictive covenants) and temporary possession of land at surface: 11 hectares
- 4.1.3 The purpose for which each plot of land is required is described in Annex A of this Statement.

### 4.2 Location

- 4.2.1 The Project is approximately 23km in length and located in the counties of Essex and Kent between the A2/M2 east of Gravesend, within Gravesham Borough Council and the M25 in the London Borough of Havering.
- 4.2.2 The Project location is provided on the Location Plan (Application Document 2.1).
- 4.2.3 The Order Limits are within the administrative areas of Kent County Council, Tonbridge and Malling Borough Council, Maidstone Borough Council, Gravesham Borough Council, Essex County Council, Thurrock Council, Brentwood Borough Council, Greater London Authority and London Borough of Havering.

## 4.3 Existing land use and character

4.3.1 Given the length of the Project and the varied landscape through which it travels, a more detailed description of the land within the Order Limits and the surrounding area has been provided by dividing the Project into eight character areas running from south to north (i.e. from the A2 to M25) as below. Further detail is provided in the Planning Statement (Application Document 7.2).

### Shorne Woodlands

4.3.2 The A2, between its junction with Henhurst Road and Valley Drive through to Junction 1 of the M2, has four lanes and a hard shoulder in each direction. The High Speed 1 (HS1) railway line runs along the south of the A2 in a cutting.

4.3.3 The land between the villages of Thong and Shorne and to the south of the A2 forms part of the Kent Downs AONB while a Site of Special Scientific Interest (SSSI) covers much of the woodland east of Thong Village. The land north and south of the A2 is characterised by areas of native woodland. Claylane Wood, north of the A2 adjacent to the edge of Gravesend, and Shorne Woodlands, north of the A2 within Shorne Woods County Park, are both areas of ancient woodland, with smaller areas of SSSI/ancient woodland and an area of woodland planting further east.

4.3.4 The suburban area of Gravesend lies along the north side of the A2, west of Claylane Wood. The edge of the Gravesend urban area sits on the rural/urban divide, with the land to the east more rural in nature. South of the A2 lies Cobham Hall Registered Park and Garden.

### Chalk Sloping Farmland

4.3.5 The Chalk Sloping Farmland area north of the A2 is characterised largely by open farmland. The Kent Downs AONB continues north of the A2 to the east of Thong village, while Gravesham urban area is located to the west. Southern Valley Golf Course sits between Thong village and the A226, adjoining Gravesend to the west.

4.3.6 In addition, a number of smaller settlements are found in the surrounding area. Thong village, a designated Conservation Area, is separated by a narrow gap from the edge of Gravesend to the west which helps maintain its rural character despite its proximity to Gravesend. Shorne village, another designated Conservation Area, lies to the north of the Kent Downs AONB. Chalk, situated north of Thong village, adjoins Gravesend to the west. A church, the St Mary the Virgin (Grade II\* listed), lies beyond the village settlement to the east.

4.3.7 A number of registered footpaths cross this area, linking the Kent Downs AONB and surrounding settlements, including Gravesend, Chalk and Shorne. Two of these registered footpaths, NG 8 and NG 7, run through or adjacent to the Southern Valley Golf Course.

## Shorne Marshes and River Thames

- 4.3.8 Situated north of the A226, this area is characterised by flat, grazing marsh with few trees. On the south bank of the River Thames to the east of Gravesend and Chalk, lie the Thames Estuary and Marshes Ramsar site and South Thames Estuary and Marshes SSSI. These designations cover much of the marsh area and extend downstream to the east, the majority of which is also designated as a Special Protection Area (SPA).
- 4.3.9 The North Kent Railway line between Gravesend and Rochester runs through this area, immediately south of the disused Thames and Medway Canal. National Cycle Network (NCN) Route 1 runs parallel to the railway on the north side of the Thames and Medway Canal. A registered bridleway links the railway line with the southern bank of the River Thames to the west of the character area, over the Shorne Marshes. The River is approximately 1km wide in this area, bounded by marshes on both riverbanks, giving it an open character with extensive views.
- 4.3.10 Other heritage features of note on the southern bank of the River Thames are scheduled monuments including New Tavern Fort and Cliffe Fort.

## Tilbury Marshes

- 4.3.11 The northern bank of the River Thames is characterised by a low-lying, flat landscape of drained marshland with much of the Tilbury Marshes area lying within Flood Zones 2 and 3. The area is open with expansive views and a mix of arable and grazing land.
- 4.3.12 To the east of this area, are a small number of scattered residential properties along Station Road and ribbon development along Princess Margaret Road. The Tilbury Loop railway line runs through Linford, south of West Tilbury, and into Tilbury.
- 4.3.13 The Thames Estuary and Marshes SPA and Ramsar site are located to the east of Tilbury Marshes. A registered footpath and National Cycle Network Route 13 run along the northern bank of the River Thames. A registered footpath also links Coalhouse Fort through to Station Road, and a registered Bridleway links East Tilbury with Chadwell St Mary.
- 4.3.14 There are four scheduled monuments in the Tilbury Marshes character area.
- Tilbury Fort lies to the south-west of the character area
  - Coalhouse Fort lies to the south-east
- 4.3.15 Both Forts are located on the north shore of the River Thames.
- East Tilbury Battery and
  - Second World War Anti-aircraft Battery at Bowaters Farm
- 4.3.16 These are located to the north and north-west of Coalhouse Fort scheduled monument respectively.

## Thurrock Urban Fringe

- 4.3.17 The Thurrock Urban Fringe is characterised by gently rolling farmland, divided by hedgerows, with occasional woodland blocks. The exposed urban edges of Grays, Chadwell St Mary and Linford also influence the landscape of this area.
- 4.3.18 The existing A13 dual carriageway runs south-west to north-east along a low ridge across the area. Existing planting associated with and close to the A13 gives it the appearance of a wooded ridge, as seen from the north and south.
- 4.3.19 The area north of the A13 has a more rural character, with open views north towards Orsett Fen. Orsett village lies to the north of the A13. National Cycle Network Route 137 runs along Stifford Clays Road, through Baker Street and Orsett. A registered footpath links Chadwell St Mary with Orsett and Orsett to the A13, crossing the B188. Registered bridleways run alongside the A13 from Mill Lane to Baker Street, and along Green Lane, to Stifford Clays Road.
- 4.3.20 West Tilbury, East Tilbury and Orsett villages are designated Conservation Areas. Hoford Road, which runs north-east from Muckingford Road between Linford and Orsett Golf Club, is designated as a protected lane due to its particular historic and landscape value and is also an important bat commuting and foraging corridor.
- 4.3.21 North of the A13 junction at Baker Street there are several listed buildings. A cropmark complex at Orsett, located adjacent to the A13, and a Springfield style enclosure and Iron Age enclosures south of Hill House, Baker Street are both scheduled monuments.

## Orsett Fen

- 4.3.22 North of the A13 the landscape is flat and open, characterised by low-lying fen farmland. Trees line watercourses in the area and there are some shelterbelts and hedgerows.
- 4.3.23 There are no settlements or roads within the immediate Orsett Fen area. Beyond this area, Orsett lies to the south-east, South Ockendon to the south-west and Bulphan to the north-east.
- 4.3.24 The Mardyke is the principal watercourse running through the area and a prominent feature in the landscape. The Mardyke flows south-west between Orsett and South Ockendon, joining the River Thames at Purfleet. The area surrounding it lies in Flood Zones 2 and 3. A registered bridleway follows the alignment of the Mardyke while registered footpaths also link Baker Street to Bulphan in the east. To the west of the Character Area, a registered footpath links North Stifford to South Ockendon and on to Bulphan.
- 4.3.25 The Thames Chase Community Forest, a varied wooded landscape located across London and Essex, extends into this area and areas of landfill to the west.

## Ockendon Farmland

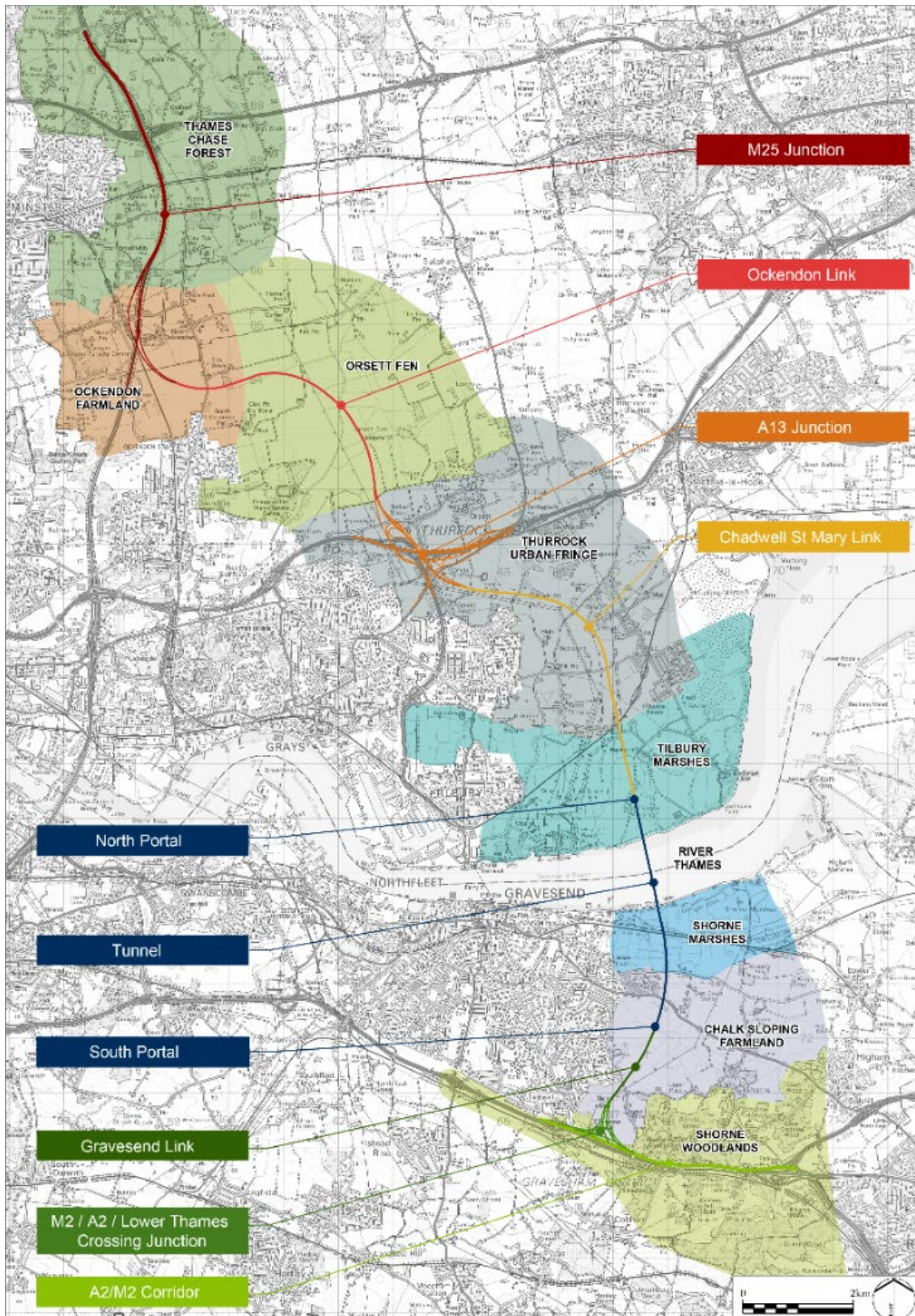
- 4.3.26 The Ockendon Farmland area is characterised by a gently rolling landscape between the settlements of North and South Ockendon. There are a number of lakes and water bodies associated with former sand and gravel quarries in the area, alongside areas of landfill.

- 4.3.27 There is a designated Conservation Area at North Ockendon and a registered footpath connecting it to North Road. The Upminster and Grays Branch railway passes through the area, under the M25. The Wilderness, an area of woodland, lies east of the B186.
- 4.3.28 The M25, and its associated embankments, cuttings and apparatus, is a dominant feature within the area, with a strong north to south orientation. It has four running lanes in each direction. The land use surrounding the M25 is a mix of agriculture and woodland (including the Thames Chase Community Forest Centre) along with the settlements of North and South Ockendon.

### **Thames Chase Forest**

- 4.3.29 The area has a varied landscape, gently undulating in the south to steeper slopes in the north. This varied topography is unified by the woodland cover across the Character Area.
- 4.3.30 The Thames Chase Community Forest is a dominant feature in this landscape, with many pockets of woodland in an area of 38 square miles of countryside. It straddles the M25 to the north of North Ockendon. The Thames Chase Forest Centre is situated between North Ockendon and Cranham.
- 4.3.31 The Upminster and Grays Branch railway runs underneath the M25 south of junction 29, through Thames Chase Community Forest, and a registered bridleway connects the railway to Codham Hall Lane, east of the M25, crossing the A127. Registered footpaths link the east of the M25 with Warley Street and also Codham Hall.
- 4.3.32 To the north of the A127, more mature woodland is present, including the Codham Hall Wood ancient woodland which spans the M25 immediately north of junction 29 and Hobbs Hole ancient woodland immediately to the south-east of junction 29.
- 4.3.33 Franks Farm, a Grade II listed building, is located west of the M25, just south of the Shoeburyness railway line. Cranham Conservation Area, to the west of the Character Area, south of the A127, surrounds the listed Cranham Hall and All Saints Church.

**Plate 4.1 Lower Thames Crossing Character Areas**



## 4.4 Identifying persons with an interest in the land

- 4.4.1 In preparing the DCO application, the Applicant has carried out diligent inquiries to identify all persons with an interest in land within the Order Limits as defined in section 44 of the Planning Act 2008. Such persons are listed in the Book of Reference (Application document 4.2) and have been consulted about the DCO application in accordance with section 42 of the Planning Act 2008.
- 4.4.2 Diligent inquiries to identify affected landowners, those with interests in land, and those with a potential claim were undertaken by the Applicant's land referencing supplier. The categories of persons identified and the methods used to identify them are described below. Land referencing will continue to be undertaken throughout the making of the DCO to ensure that any changes in ownership are identified and to ensure that any new owners would be consulted and engaged with.

## 4.5 Category 1 and 2 persons

- 4.5.1 Identification of Category 1 and 2 persons, as defined in section 44 of the Planning Act 2008, was undertaken at the early stages of development of the Project in order to inform the design of the Project and the preparation of the application.
- 4.5.2 Category 1 persons comprise the owners, lessees, tenants (whatever the tenancy period) or occupiers of land required for the development.
- 4.5.3 Category 2 persons comprise any person with an interest in the land, or that has the power to sell and convey the land, or to release the land.
- 4.5.4 A Shapefile of the search area, being the proposed land requirements, was submitted to the Land Registry in 2017 so that a search could be completed of the required land parcels. Ongoing Land Registry searches have been used to ensure that any changes in title were identified. The official copies of the Registered Titles and Plans were examined to identify all land interests.
- 4.5.5 On completion of the initial desk-based exercise, the extent of unregistered land interests became known. To establish ownership of unregistered land within the Order Limits public sources of information were used including the Planning Portal, Rural Payments Agency website, DEFRA, Natural England, Companies House website, the relevant Highways Authorities, records held by Statutory Undertakers, Electoral Registers and online resources. In addition site visits were undertaken and notices erected inviting potential owners to make themselves known to the Applicant.

## 4.6 Category 3 persons who may fall under section 10 of the Compulsory Purchase Act 1965 (CPA 1965) and/or section 152(3) of the Planning Act 2008

- 4.6.1 Category 3 includes parties who would or might, if the draft DCO (Application Document 3.1) were made and fully implemented, be entitled to make a relevant claim for compensation under section 10 of the Compulsory Purchase Act 1965 and/or Part 1 of the Land Compensation Act 1973 and/or section 152(3) of the Planning Act 2008. They mainly relate to those whose land may be injuriously affected (i.e. its value would be diminished) as result of the Project, although the land in question is not subject to compulsory acquisition.

- 4.6.2 Identification of Category 3 persons, as defined in section 44 of the Planning Act 2008, was undertaken at the early stages of development of the Project to inform the design of the Project and prepare the DCO application.
- 4.6.3 To identify potential Category 3 persons who may have a claim pursuant to section 10 of the CPA 1965, a desk-based assessment was undertaken to identify parties with a potential claim. In addition, site visits were made to assess properties that the Applicant may not have been aware of from a desk-based assessment.
- 4.6.4 Furthermore, proposed new residential developments, identifiable from the Local Plan or from local authority information on developments with the benefit of planning permission were taken into account.

## 4.7 Assessment of Category 3 persons which fall under Part I of the Land Compensation Act 1973 (LCA 1973)

- 4.7.1 In assessing potential claimants under Part I of the LCA 1973, physical factors and the impacts of the Project were considered, including:
- a. properties closest to the highway and within the Order Limits
  - b. properties identified as a receptor as a consequence of the property being located outside of the Order Limits but close to the Highway
- 4.7.2 The Applicant's land referencing supplier was provided with guidance from the Valuation Office Agency (VOA) and environmental specialists involved in the compilation of the Environmental Statement (Application Document 6.1). This guidance was based on the topography of the land and the likely significant effects arising from the Project. For example, the noise assessments had regard to information available at the time regarding:
- a. background noise levels
  - b. distance to receptors
- 4.7.3 Based on this information, professional judgement was used to ascertain whether a person may have a relevant claim for compensation under section 57(4) of the Planning Act 2008, based on a worst-case assessment. Further details about the noise assessments and other environmental assessments undertaken can be found in the Environmental Statement (Application Document 6.1).

## 4.8 Non-contact referencing

- 4.8.1 Non-contact referencing activities were undertaken by the Applicant's land referencing supplier, namely:
- a. Acquiring data from Land Registry (spreadsheet data, polygons, title registers)
  - b. Company research (Companies House data)
  - c. Purchase of electoral roll data (the Open Register)



- d. Identification of Crown interests (Crown Estates asset map, National Archives)
- e. Identification of special category land
- f. General internet research

4.8.2 More details on the non-contact referencing undertaken by the Applicant can be found in the Land Referencing Methodology, Annex C of this Statement of Reasons.

## 4.9 Contact referencing

4.9.1 Following the initial non-contact methods above, owners, lessees, tenants and mortgagees of land within the Order Limits were issued with a letter and questionnaire requesting return of information about their interests in the Land and details of others who may have an interest in the Land. More details on the contact referencing undertaken by the Applicant can be found in the Land Referencing Methodology, Annex C of this Statement of Reasons.

## 4.10 Negotiation to acquire by agreement

- 4.10.1 As well as consulting all persons with an interest in the land within the Order Limits about the Project proposals in accordance with section 42 of the Planning Act 2008, the Applicant is aware of the requirement (paragraph 25 of the Compulsory Acquisition guidance) to seek to acquire land by negotiation wherever practicable.
- 4.10.2 At the same time, the Applicant notes that the Compulsory Acquisition guidance also recognises that where proposals would entail the compulsory acquisition of many separate plots of land, it may not always be practicable to acquire each plot of land by negotiated agreement. As the Compulsory Acquisition guidance states, "Where this is the case, it is reasonable to include provision authorising compulsory acquisition covering all the land required at the outset."
- 4.10.3 The Applicant has engaged with all known landowners and occupiers with a view to acquiring their land interest by agreement by writing to them to inform them of the Applicant's willingness to negotiate to acquire the Land by agreement, and to invite dialogue. As a result, the Applicant is in the process of engaging with a significant proportion of landowners regarding the Project. Where landowners express interest in selling their land by agreement the Applicant has and will continue to engage constructively with a view to acquiring the land throughout the DCO process. The status of such negotiations is set out in Annex B to this Statement.
- 4.10.4 Whilst negotiations are ongoing, the Applicant is mindful that it is under a duty to acquire land at best value and that it is required to deliver the Project within a specified timescale. It has concluded that it would not be possible to acquire by agreement all land interests necessary to deliver the Project within this timescale. There are further parcels of land in unknown ownership which cannot be acquired by agreement. These are set out in Table 4.1 below. The Applicant considers that the Project cannot be delivered without compulsory acquisition powers.

**Table 4.1 Unknown Ownership within the Order Limits relevant to Permanent Acquisition**

<b>Land plans plot ref.</b>	<b>Description of land</b>	<b>Owners or reputed owners</b>
03-26	All interests and rights (Article 25 of the DCO) in approximately 2,012 square metres of woodland (north west of Park Pale Bridge) (excluding all interests of the Crown)	Unknown (in respect of the subsoil)
03-29	All interests and rights (Article 25 of the DCO) in approximately 3,158 square metres of public road, footway and verge (Park Pale Bridge) carrying national cycle route (177), public footpath (NS161) and grassland	Unknown (in respect of the subsoil)
03-32	All interests and rights (Article 25 of the DCO) in approximately 4,633 square metres of grassland (adjacent to Park Pale and Park Pale Bridge) (excluding all interests of the Crown)	Unknown (in respect of the subsoil)
04-09	All interests and rights (Article 25 of the DCO) in approximately 18,181 square metres of woodland (south of Watling Street, A2) (excluding all interests of the Crown)	Unknown (in respect of the subsoil)
04-30	All interests and rights (Article 25 of the DCO) in approximately 309 square metres of private access track (unnamed), shrubland and woodland (south of Watling Street, A2) (excluding all interests of the Crown)	Unknown (in respect of the subsoil)
04-32	All interests and rights (Article 25 of the DCO) in approximately 244 square metres of private access track (unnamed), shrubland and woodland (south of Watling Street, A2) (excluding all interests of the Crown)	Unknown (in respect of the subsoil)
04-43	All interests and rights (Article 25 of the DCO) in approximately 64 square metres of woodland (south of Watling Street, A2) (excluding all interests of the Crown)	Unknown (in respect of the subsoil)
04-53	All interests and rights (Article 25 of the DCO) in approximately 8 square metres of public highway and footway (Darnley Lodge Lane) (excluding all interests of the Crown)	Unknown (in respect of the subsoil)
06-171	All interests and rights (Article 25 of the DCO) in approximately 1,946 square metres of agricultural paddock (south of Watling Street, A2) (excluding all interests of the Crown)	Unknown (in respect of the subsoil)
06-199	All interests and rights (Article 25 of the DCO) in approximately 815 square metres of footway, shrubland and woodland (south of Watling Street, A2) (excluding all interests of the Crown)	Unknown (in respect of the subsoil)
06-206	All interests and rights (Article 25 of the DCO) in approximately 9,778 square metres of grassland and woodland (south of Watling Street, A2) (excluding all interests of the Crown)	Unknown (in respect of the subsoil)
16-38	All interests and rights (Article 25 of the DCO) in approximately 1,012 square metres of shrubland (north of the River Thames)	Unknown (in respect of the subsoil)

Land plans plot ref.	Description of land	Owners or reputed owners
20-45	All interests and rights (Article 25 of the DCO) in approximately 114,966 square metres of private access track (unnamed), agricultural arable land, drainage ditch, earthworks and shrubland (south west of Tilbury Green)	Unknown (in respect of the subsoil)
20-53	All interests and rights (Article 25 of the DCO) in approximately 735 square metres of private access road and track (unnamed), drainage ditch and shrubland (south west of Tilbury Green)	Unknown (in respect of the subsoil)
20-62	All interests and rights (Article 25 of the DCO) in approximately 13,468 square metres of drainage ditch and shrubland (south of Tilbury Green)	Unknown (in respect of the subsoil)
20-69	All interests and rights (Article 25 of the DCO) in approximately 1,296 square metres of agricultural arable land (south west of Tilbury Green)	Unknown (in respect of the subsoil)
22-26	All interests and rights (Article 25 of the DCO) in approximately 1,218 square metres of agricultural arable land and shrubland (north west of Station Road)	Unknown (in respect of the subsoil)
22-28	All interests and rights (Article 25 of the DCO) in approximately 2,345 square metres of agricultural arable land and shrubland (south east of Station Road)	Unknown (in respect of the subsoil)
22-72	All interests and rights (Article 25 of the DCO) in approximately 72 square metres of private access track (unnamed) and shrubland (south west of Station Road)	Unknown (in respect of the subsoil)
23-78	All interests and rights (Article 25 of the DCO) in approximately 6,580 square metres of shrubland and woodland (south east of the London, Tilbury and Southend Railway, Tilbury Loop)	Unknown (in respect of the subsoil)
23-92	All interests and rights (Article 25 of the DCO) in approximately 86 square metres of shrubland (north of Station Road) (excluding all interests of the Crown)	Unknown (in respect of the subsoil)
23-94	All interests and rights (Article 25 of the DCO) in approximately 1,836 square metres of shrubland, woodland and overhead electricity powerlines (north of Station Road) (excluding all interests of the Crown)	Unknown (in respect of the subsoil)
27-64	All interests and rights (Article 25 of the DCO) in approximately 16,097 square metres of shrubland (west of Buckingham Hill Road)	Unknown (in respect of the subsoil)
28-102	All interests and rights (Article 25 of the DCO) in approximately 22,149 square metres of private access road (unnamed), agricultural arable land, hedgerow, overhead electricity powerlines and shrubland (east of Brentwood Road)	Unknown (in respect of the subsoil)
28-117	All interests and rights (Article 25 of the DCO) in approximately 351 square metres of woodland (east of Brentwood Road)	Unknown
29-246	All interests and rights (Article 25 of the DCO) in approximately 8 square metres of hardstanding and shrubland (east of Heath Road)	Unknown

<b>Land plans plot ref.</b>	<b>Description of land</b>	<b>Owners or reputed owners</b>
31-04	All interests and rights (Article 25 of the DCO) in approximately 152 square metres of earthworks (north of Stanford-le-Hope By-Pass, A13)	Unknown (in respect of the subsoil)
31-23	All interests and rights (Article 25 of the DCO) in approximately 2,262 square metres of public highway and verge (Stanford-le-Hope By-Pass, A13) and earthworks	Unknown (in respect of the subsoil)
31-33	All interests and rights (Article 25 of the DCO) in approximately 1,187 square metres of public highway and verge (Stanford-le-Hope By-Pass, A13) and public footpath (FP81)	Unknown (in respect of the subsoil)
31-34	All interests and rights (Article 25 of the DCO) in approximately 186,046 square metres of public footpath (FP42) and shrubland (west of Buckingham Hill Road)	Unknown (in respect of the subsoil)
31-35	All interests and rights (Article 25 of the DCO) in approximately 1,582 square metres of agricultural arable land and shrubland (north of Stanford-le-Hope By-Pass, A13)	Unknown (in respect of the subsoil)
32-185	All interests and rights (Article 25 of the DCO) in approximately 260 square metres of earthworks (north of Stanford-le-Hope By-Pass, A13)	Unknown (in respect of the subsoil)
33-29	All interests and rights (Article 25 of the DCO) in approximately 96,840 square metres of agricultural arable land, overhead electricity powerlines, shrubland, woodland (adjacent to Dock Approach Road, A1089 and Stifford Clays Road)	Unknown (in respect of the subsoil)
38-08	All interests and rights (Article 25 of the DCO) in approximately 80,723 square metres of private access road and verge (Hall Lane), private access track (unnamed), public footpath (FP136), agricultural arable land, drainage ditch, shrubland and woodland	Unknown (in respect of the subsoil)
38-11	All interests and rights (Article 25 of the DCO) in approximately 1,248 square metres of agricultural arable land, shrubland and woodland (west of Hall Lane)	Unknown (in respect of the subsoil)
38-12	All interests and rights (Article 25 of the DCO) in approximately 38,508 square metres of agricultural arable land, shrubland and woodland (west of Hall Lane)	Unknown (in respect of the subsoil)
38-17	All interests and rights (Article 25 of the DCO) in approximately 2,407 square metres of pit, drainage ditch and shrubland (west of Hall Lane)	Unknown (in respect of the subsoil)
44-36	All interests and rights (Article 25 of the DCO) in approximately 818 square metres of bridge carrying public highway, central reservation and verge (M25) over shrubland	Unknown (in respect of the subsoil)

4.10.5 Land already owned by, or on behalf of, the Applicant is included in the draft DCO (Application Document 3.1) in order to ensure that no known or unknown third party rights, which might impede delivery of the Project, remain over the land.

## 4.11 Utility Works

- 4.11.1 Multiple existing utility services are located in the surrounding area that would be affected by the Project. The relevant major utility works are summarised below and have been defined as specific works within the authorised development, listed in Schedule 1 of the draft DCO (Application Document 3.1). These works are also shown on the Works Plans (Application Document 2.3).
- 4.11.2 The Project includes four works which are National Significant Infrastructure Project (NSIP)s in their own right, namely:
- a. Diversion of electricity transmission overhead lines:
    - i. Work No.OH7: Approximately 3.87km diversion of the 275kV circuit (ZB route) in two sections; approximately 3.18km between pylons ZB018–ZB027, of which approximately 2.47km is realigned, and approximately 0.69km between pylons ZB033-ZB035, which is installed around the A13/1089/A122 junction, up to and over the proposed Ockendon Link. This includes temporary pylons and restringing of approximately 8.36km of the overhead powerlines.
  - b. Diversion of gas transmission high pressure (HP) pipelines, including:
    - i. Work No.G2 & Work No.G4: Diversion of 750mm HP pipeline (Feeder 5) which is split into two sections of work, each individually identified as an NSIP. Section 1 (Works G2) works are approximately 0.12km of gas pipeline diversion located through the south-east corner of Claylane Woods. Section 2 (Works G4) works are approximately 2.68km of gas pipeline diversion, running in a roughly south-west direction from Gravesend Road south of St Mary’s Church, finishing west of Thong village and north of Claylane Woods.
    - ii. Work No.G3: Diversion of 750mm HP pipeline (Feeder 18) for approximately 1.61km running from north of Thong village, crossing Thong Lane before diverting south/south-west and finishing in Claylane Woods.
- 4.11.3 An explanation of why these works are NSIPs is set out in the Explanatory Memorandum (Application Document 3.2) and Appendix 1.3: Assessment of proposed gas pipeline works for the purposes of section 20 of the Planning Act 2008 of the Environmental Statement (Application Document 6.3) and in Annex 2 to the Explanatory Memorandum (Application Document 3.2) – Assessment of proposed above ground electricity line works for the purposes of section 16 of the Planning Act 2008.
- 4.11.4 Other significant utility works are summarised below;
- a. Diversion of National Grid electricity transmission overhead lines:

- i. Work No.OH1: Approximately 1.78km diversion of the 400kV circuit (4YN route) between pylons 4YN045–4YN050, of which approximately 0.5km is realigned, which crosses the A2 and Thong Lane. This Includes temporary pylons and restringing of approximately 3.02km of the overhead powerlines.
  - ii. Work No.OH4: Approximately 1.98km diversion of the 400kV circuit (ZJ route) between pylons ZJ010–ZJ015, of which approximately 0.89km is realigned, which is installed over the Tilbury Loop railway Line and Muckingford Road. This Includes temporary pylons and restringing of approximately 4.17km of the overhead powerlines.
  - iii. Work No.OH6: Approximately 1.71km diversion of the 400kV circuit (YYJ route) between pylons YYJ116–YYJ120, of which approximately 1.18km is realigned, which is installed around the A13/A1089/A122 junction. This Includes temporary pylons and restringing of approximately 4.75km of the overhead powerlines.
- b. Diversion of Cadent high pressure (HP) pipelines;
- i. Work No.G5 & Work No.MU40: approximately 0.27km diversion of the existing 200mm HP pipeline (Work No.G5) and an associated 0.69km diversion of 450mm medium pressure pipeline (part of Work No.MU40) that runs east of Brentwood Road
  - ii. Work No.G6 & Work No.G6a & Work No.G6b: approximately 5.23km diversion of the existing 600mm pipeline that runs around the A13 junction and construction of a new gas compound along Stanford Road (Work No.G6a) and modifications to the existing pipelines (Work No.G6b)
  - iii. Work No.G7: Approximately 0.34km diversion of the existing 600mm pipeline that runs north of the new proposed Green Lane bridge
  - iv. Work No.G10: Approximately 0.63km diversion of the existing 450mm pipeline that crosses beneath the M25 at Folkes Lane
- c. Diversion of Thurrock Flexible Generation Plant high pressure (HP) Pipeline:
- i. Work No.TFGP1: Approximately 0.3km diversion of the proposed 200mm pipeline to run perpendicular to the A122 between the Tilbury Viaduct abutment and the subsequent viaduct pier (Pier 1)
- d. Diversion of Southern Gas Networks (SGN) Isle of Grain to St Mary's Cray medium pressure (MP) pipeline:

- i. Work No.G1a & Work No.G1b: Approximately 5.4km (Work No G1a length of approximately 2.4km and Work No G1b length of approximately 3km) diversion of SGN's MP gas pipeline and associated assets north of the A2 from Hever Court Roundabout east to the Harlex Haulage site. Diversion includes installation of connections and gas governors at Valley Drive, Inn On The Lake and Park Pale.
- e. Works associated with the ex-Barking Power Station high pressure (HP) gas pipeline:
  - i. Work No G8: Stopping up, capping and removal of up to approximately 1.58km of the 600mm pipeline east of North Road.
  - ii. Work No G9: Stopping up, capping and removal of up to approximately 1.15km of the 600mm pipeline west of North Road.
- f. Diversion of 132kV UK Power Networks electricity distribution overhead lines including:
  - i. Work No.OH3 and Work No.MU28: Undergrounding of approximately 2.2km of 132kV circuit (PEA route) between pylons PEA07 and PEA16 via the installation of approximately 2.37km underground cable underneath the Tilbury Loop railway and Muckingford Road. Pylon PEA16 is to be reconstructed as a terminal pylon (PEA16R). Other existing pylons including foundations are to be demolished.
  - ii. Work No.OH5: Approximately 1.45km diversion of the 132kV circuit (PAB route) between pylons PAB12-PAB17, of which approximately 1.45km is realigned, which is installed over Muckingford Road and the A122 road. This includes restringing of approximately 1.65km of overhead powerlines.
  - iii. Works No.OH8: Approximately 1.0km diversion of the 132kV circuit (PB route) between pylons PB3-PB6, of which approximately 1km is realigned, over the M25. This includes restringing of approximately 1.30km of overhead powerlines.
- g. Construction of a new primary substation and switchgear equipment to provide power to the A122 southern portal building and the tunnels, south of the A226 (Work No MU21).
- h. Relocation of distribution electricity substations and associated electricity networks at Park Pale, Thong Lane, Henhurst Road, Muckingford Road, Brentwood Road, Hornsby Lane, Stanford Road, Rectory Road, Baker Street and Heath Road (Work No.SS1-SS15).

- i. Work No OH2: Removal of up to approximately 2.8km of existing 33kV overhead powerline and associated poles
  - i. Diversion of Southern Water assets including:
    - i. Sewer diversion of approximately 2.54km from Inn on The Lake to Halfpence Lane via Thong Lane green bridge and the Brewers Road Roundabout (Work No.MU8 & part of Work No.MU9, MU10 & MU12).
    - ii. Approximately 4.50km of 560mm water main along a service corridor south of the A2 and north of HS1, from Marling Cross to Park Pale (Work No.MU4 & part of Work No.MU9).
  - j. Diversion of Essex and Suffolk Water assets including:
    - i. Work No.MU72: Approximately 3.12km of 900mm steel water main, diverted under the M25 and under the Upminster and Grays branch railway, from St Marys Lane to south of Ockendon Road.
    - ii. Diversion of approximately 0.43km of 800mm trunk main and 350mm distribution main at North Road (part of Work No.MU69).
    - iii. Diversion of approximately 0.36km of 700mm trunk main and 450mm distribution main at St Marys Lane (part of Work No.MU79).
    - iv. Work No.MU37: Diversion of approximately 0.6km of 560mm distribution main at Hoford Road
  - k. Diversion of Anglian Water assets including:
    - i. Diversion of approximately 1.85km of 315mm pumped rising main around the A13 junction (part of Work Nos.MU56 to 58).
  - l. Site wide diversion of multiple cable routes operated by telecommunication companies including Openreach, CenturyLink, Virgin Media, Vodafone and Zayo.
- 4.11.5 Works are also required to divert and protect various existing utilities such as intermediate, medium and low pressure gas pipelines, high voltage and low voltage electricity networks, gravity and pumped sewers, water mains and telecommunication networks, to ensure network continuity and customer supply throughout construction and operation of the Project (Work No.MU1-MU92 or parts of).
- 4.11.6 Provision of utility connections to Project Infrastructure such as roadside technology and the tunnel control building including the construction of substations for 10.3MVA connections at the North and South Portal building's;
- a. The south portal works include a cable route of approximately 8.63km in length from Northfleet Grid site (Work Nos.MU15, MU16, MU17 & MU19) to a new Primary Substation at the A226 (Work No.MU21).



- b. The north portal requires approximately 6.56km of cable to be installed from the Tilbury power station site to the north portal building via the local access roads (part of Work No.MU27).

- 4.11.7 Provision of temporary diversions and supplies for the connection from source to compound termination points for the use of construction throughout the Project (Work No.MUT1-MUT32) including the construction of a substation for 60MVA connections at the North Portal (Work No.MUT4 & Work No.MUT5).
- 4.11.8 Works are also required for the modification and reconfiguration of farm irrigation systems.

## 5 The Case for Compulsory Acquisition

### 5.1 Introduction

- 5.1.1 In seeking compulsory acquisition and temporary possession powers in the draft DCO (Application Document 3.1), the Applicant has had regard to the conditions in section 122 of the Planning Act 2008 and to the tests set out in the Compulsory Acquisition guidance.

### 5.2 The statutory conditions and Compulsory Acquisition guidance

- 5.2.1 Section 122 of the 2008 Act states that:

‘An order granting development consent may include provision authorising the compulsory acquisition of land only if the Secretary of State is satisfied that the conditions in subsections (2) and (3) are met’.

- 5.2.2 The conditions are:

- a. In subsection (2), that the land is:
  - i. required for the development to which the development consent relates;
  - ii. required to facilitate or is incidental to that development; or
  - iii. replacement land which is to be given in exchange for the Order land under sections 131 and 132’ of the Planning Act 2008

- 5.2.3 In s122(3) that there is a compelling case in the public interest for the land to be acquired compulsorily

- 5.2.4 The Compulsory Acquisition guidance (paragraph 11) sets out the considerations which the Secretary of State will take into account in deciding whether the condition in subsection (2) has been met. It states:

- a. In respect of whether land is required for the development, the applicant should be able to demonstrate to the satisfaction of the Secretary of State that the land in question is needed for the development. The Secretary of State will need to be satisfied that the land to be acquired is no more than is reasonably required for the purposes of the development
- b. In respect of whether the land is required to facilitate or is incidental to the proposed development, the Secretary of State will need to be satisfied that the development could only be carried out to a satisfactory standard if the land in question were to be compulsorily acquired and that the land to be taken is no more that is reasonably necessary for that purpose and that it is proportionate
- c. In respect of whether the land is replacement land, the Secretary of State will need to be satisfied that the compulsory acquisition is needed for replacement land, that no more land is being taken than is reasonably necessary for that purpose and that it is proportionate

- 5.2.5 In respect of the condition in subsection (3), the Compulsory Acquisition guidance states at paragraphs 12 and 13 that the Secretary of State will need to be persuaded that there is compelling evidence that the public benefits that would be derived from the compulsory acquisition will outweigh the private loss that would be suffered by those whose land is to be acquired.
- 5.2.6 Paragraphs 8 to 10 of the Compulsory Acquisition guidance are also relevant, setting out a number of general considerations to be taken into account by the applicant in seeking compulsory acquisition powers:
- a. That all reasonable alternatives to compulsory acquisition (including modifications to the Project) have been explored
  - b. That the proposed interference with the rights of those with an interest in the land is for a legitimate purpose, and that it is necessary and proportionate
  - c. That the applicant has a clear idea of how they intend to use the land which is to be acquired
  - d. That there is a reasonable prospect of the necessary funds for the acquisition becoming available
  - e. That the purposes for which compulsory acquisition powers are included in the application are legitimate and sufficiently justify interfering with the human rights of those with an interest in the affected land
- 5.2.7 Finally, paragraph 25 of the Compulsory Acquisition guidance states that applicants should seek to acquire land by negotiation wherever practicable.

### **5.3 Need for the land and the purposes for which compulsory acquisition powers are sought**

- 5.3.1 The Applicant is satisfied that the condition in section 122(2) of the Planning Act 2008 is met. It considers that the Land subject to compulsory acquisition powers is either needed for the development, or is needed to facilitate the development, or is incidental to the development.
- 5.3.2 At Annex A of this Statement, the Applicant sets out why compulsory powers are necessary in relation to each individual plot of land within the Order Limits, with reference to the relevant DCO works numbers, and the nature of the works as set out in Schedule 1 to the draft DCO (Application Document 3.1). The proposed use of the Land is set out in Chapter 2 and Annex A to this Statement.
- 5.3.3 The need for and justification of the compulsory acquisition of replacement land under sections 131 and 132 of the Planning Act 2008 is considered in Chapter 7 of this Statement.

- 5.3.4 The Applicant would require acquisition, permanent rights and temporary possession of land outside existing National Highways ownership to enable the construction and operation of the Project. This land is within the Order Limits and is split into categories as detailed in Table 3.1 of the Book of Reference (Application Document 4.2) and shaded the relevant colour in the Land Plans (Application Document 2.2), this is summarised below:
- 5.3.5 Permanent acquisition land (shaded pink) would be retained in the ownership of National Highways after the works are complete. Approximately 1,487 hectares of land will be permanently acquired to operate the Project. The power to extinguish existing rights over land ensures that such rights that would interfere with the construction and operation of the Project can be extinguished.
- 5.3.6 Temporary possession land (shaded green) would be used to construct the Project and would be returned to its original owners after construction is complete. Approximately 420 hectares of land will be used temporarily. This figure does not include any other land within the limits of the draft DCO (Application Document 3.1) which the Applicant is permitted to take temporary possession powers over in addition to other powers, in accordance with article 35, so long as the Applicant has not served a notice of entry or executed a General Vesting Declaration (GVD) in respect of the land. The power to use land temporarily for carrying out the authorised development ensures appropriate work sites, working space and means of access would be available for use during the construction period and would provide space to establish mitigation areas and any other permanent works. Before giving up possession of temporary use land, the Applicant would be required to remove all temporary works and restore the land to the owner's reasonable satisfaction.
- 5.3.7 Temporary possession and permanent acquisition of rights land (shaded blue) would be used to build the Project and returned to its original owners after construction is complete but would be subject to permanent rights (including where necessary restrictive covenants). This is to ensure that the Applicant, a Statutory Undertaker or any necessary third party would be provided appropriate rights to access and maintain a diverted asset. Approximately 440 hectares of Land will fall into this category.
- 5.3.8 Permanent acquisition of subsoil and rights and temporary possession of land at surface (shaded orange) is required by the Applicant for construction, operation and protection of the tunnels and temporary construction working areas above. This includes the proposed ground protection tunnel and shafts. Land at surface required for temporary possession above the tunnels would have necessary restrictions on future use and development imposed prior to being returned to its previous owner. Approximately 11 hectares of Land will fall into this category.
- 5.3.9 Permanent acquisition of subsoil and rights (including restrictive covenants) is shaded yellow and would be used to construct, operate and protect the tunnels. Approximately 36 hectares of Land will fall into this category.
- 5.3.10 Further details on the extent of powers sought over the subsoil are explained in the 'Tunnel zone of protection and exclusion zone' further down in this chapter and detailed in Article 47 (No apparatus in the tunnel area without consent) and Article 48 (Protection of the tunnels, etc.) of the draft DCO (Application Document 3.1) and in the River Restrictions Plans (Application Document 2.14).

- 5.3.11 The Applicant considers that the land included in the draft DCO (Application Document 3.1) is the minimum amount of land required to construct, operate, maintain, protect and mitigate the Project necessary to achieve the objectives of the Project.
- 5.3.12 The Order Limits have been drawn as tightly as possible so as to minimise the amount of land required to construct and operate the Project. There may be a reduction in the amount of land required in a particular area following the detailed design stage.
- 5.3.13 As the Project design evolved, a number of multi-disciplinary workshops were held to assess the impacts of the engineering proposals at a local level. These workshops worked through the whole design and route proposed and took account of the following considerations: engineering, planning, environment, community and impact on farmland and property, to ensure impact was minimised where possible and that the land requirements identified are absolutely necessary to deliver the Project.
- 5.3.14 Alongside this there has been extensive landowner engagement, both during consultations and in periods of design development in between consultations. The Applicant has held design development meetings with multiple landowners and, in addition to considering consultation feedback, has wherever possible identified ways to avoid or mitigate the impacts on an individual's land ownership or business. As a result of this engagement the Applicant has refined the design of the Project in many areas, such as keeping elements within certain field boundaries or ownership titles or adjusting the design of the road or mitigation proposals to reduce impacts.
- 5.3.15 As a result of this detailed engagement with landowners and multi-disciplinary land requirement workshops, the draft Order Limits decreased in size by 41.25 hectares from the area proposed at Local Refinement Consultation in May 2022 (2,435.15 hectares) to the draft DCO Order Limits (2,393.90 hectares). The Applicant is accordingly satisfied that the land required is reasonable and proportionate.
- 5.3.16 The Applicant notes that the Guidance recognises that, for long linear schemes, the acquisition of many separate plots of land may not always be practicable by agreement. The construction period of the Project is approximately 6 years this includes establishing 18 site compounds, 15 utility logistics hubs, building new structures and changes to existing ones (including 2 tunnels bridges, buildings, tunnel entrances and viaducts), 3 gas high pressure pipeline diversions and an overhead line diversion.
- 5.3.17 The complexity of these works necessitates the 8-year limit for the acquisition of land proposed in the draft DCO (Application Document 3.1) and the fact that the Project includes a number of long term assets which will need to be completed after the main construction period. These include landscaping and the establishment of planting and environmental mitigation areas.
- 5.3.18 The 8-year time limit would ensure the Applicant is able to identify areas of opportunity to reduce the amount of permanent acquisition land required. It would allow General Vesting Declarations to be served based upon the actual land required once this is known, as various elements of the Project are completed, enabling a reduction in the amount of permanent land required,

rather than acquiring land early. This would also ensure that public money is being spent in the most effective way possible, achieving value for money. Details are also set out in the Explanatory Memorandum (Application Document 3.2).

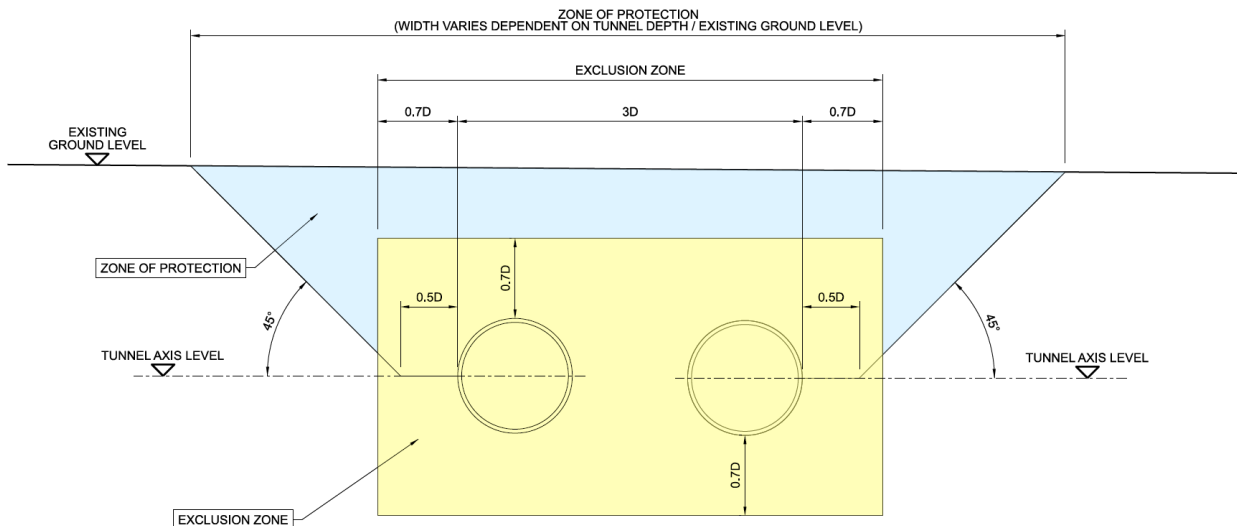
- 5.3.19 The Applicant's proposed 8-year time limit reflects the scale of the Project and is precedented for other significantly large schemes. For example, the Thames Tideway Tunnel Order 2014 authorised a 10-year period and the Hinkley Point C Connection authorised an 8-year compulsory acquisition period.
- 5.3.20 The Applicant considers the 8-year time limit to be necessary and proportionate taking into account the length of the construction programme, scheme complexity, and extent of works required post main construction period. The compulsory acquisition powers are also required to override any existing rights and interests in the land as well as grant the right to take temporary possession of land for construction and during the maintenance period. Without these rights over land, the Project cannot be delivered.

## 5.4 Tunnel zone of protection and exclusion zone

- 5.4.1 The main crossing of the River Thames consists of twin bored tunnels running between the North and South Portal structures, along with the tunnel cross passages. Construction of the tunnels will require the compulsory acquisition of subsoil underneath the River Thames and also under land to the north and south of the river. Like any piece of infrastructure, procedures must be in place to ensure the asset is protected during its working life. In the case of the bored tunnels, protection from future development above the alignment or underground works in the vicinity of the structure is imperative.
- 5.4.2 All future temporary and permanent works in the vicinity of the tunnels must be designed to prevent unacceptable stresses being placed on the tunnels. Any works at surface may impact the safe operation of the tunnels, these include, but are not limited to, surface foundations, piles, ground treatments, excavations, dredging and dewatering. On the grant of the DCO the tunnels will be safeguarded by the provisions in Article 48 (Protection of the tunnels, etc.) within the draft DCO (Application Document 3.1) and the River Restrictions Plans (Application Document 2.14).
- 5.4.3 For main the bored tunnels, the Applicant also seeks powers to compulsorily acquire subsoil and acquire rights to the extent necessary to construct, operate, and maintain the tunnels.
- 5.4.4 The Applicant is including provisions in the draft DCO (Application Document 3.1) for the construction of a ground protection tunnel. The contractor would determine whether the ground protection tunnel is required to improve ground conditions along a section of the main tunnel route on the south side of the River Thames. If the tunnel is required, the Applicant would use temporary possession powers to construct the shafts and tunnel which would be backfilled once the works are complete and remain in situ. The top 2m of the shafts would be removed and the ground reinstated to the reasonable satisfaction of the landowner.

- 5.4.5 The Applicant therefore requires the subsoil within which the tunnels would lie, together with a layer of additional subsoil around the tunnels. The layer would form a protective barrier around the tunnels as, shown in Plate 5.1 below as the exclusion zone, which would extend around the tunnels for a distance of 0.7 times the tunnel diameter.

**Plate 5.1 Illustrative cross-section showing the zone of protection and exclusion zone**



- 5.4.6 The Applicant would seek to impose restrictions on use the area identified as the first and second protection zones on the River Restriction Plans [APP-045] to protect the tunnels. These restrictions are provided by Article 48 of the DCO. Further easements or restrictive covenants to protect the tunnels are not required.
- 5.4.7 In Plate 5.1 above, yellow shading signifies permanent acquisition of subsoil. The area around the permanently acquired subsoil would be protected by Article 48 of the DCO. The Applicant would note that the acquisition of subsoil, together with rights and restrictive covenants, in connection with the tunnels, the exclusion zone and the zone of protection is preceded for tunnels projects (for example the Silvertown Tunnel), however, to reduce the extent of compulsory acquisition powers to the greatest extent possible, the Applicant has agreed to rely upon the powers set out in Article 48 in lieu of restrictive covenants in this area.

## 5.5 Compounds

- 5.5.1 In total, 18 compound locations and 15 utility logistic hubs are required to facilitate the construction of the authorised development. Two of the four compounds required for the tunnelling operations are by necessity more extensive than for a surface highway project. This is due to the need for additional infrastructure to support the tunnelling operations, such as bulk excavation, precast concrete and slurry treatment plants.

## 5.6 Stockpiling excavated material

- 5.6.1 The Applicant requires a substantial programme of earthworks to deliver the Project. Temporary possession of land is required to provide suitable locations for stockpiling excavated ground materials, prior to their movement and reuse within the Order Limits or transportation offsite. Routine stockpiles of excavated materials associated with the earthworks would be located throughout the Order Limits. Land is also required to temporarily store topsoil and ground materials that will be used for ecological mitigation and the reinstatement of agricultural land.
- 5.6.2 It would be necessary to include provision for stockpiling of excavated materials during construction works, to aid the phasing of construction and the reuse of material across the Project. Where practicable, the phasing of the earthwork activities would promote minimising double handling (handling and placement of excavated material more times than necessary) and movement of material to its permanent destination. Further details are set out in the Outline Material Handling Plan in the Code of Construction Practice Appendix B (Application Document 6.3).
- 5.6.3 The contractor will identify stockpile areas based on the requirements of their mass haul plan. Stockpiles will be managed relative to the site-specific activities.
- 5.6.4 The stockpiling areas will consider sensitive receptors in the layout, along with managing the impact of lighting, access and egress, loading/unloading areas (including hours of operation), dust, noise, visual impact, rainwater runoff and archaeological features.
- 5.6.5 Suitable locations for the long-term stockpiles near the North and South Portals have been identified where they:
- are within land that is already in the Order Limits e.g. due to utility diversion or surface water drainage basin construction
  - are in proximity to the source of the material and internal haul roads (to reduce the transportation of these materials within the Order Limits)

## 5.7 Utility works

- 5.7.1 Provision has been made in the draft DCO (Application Document 3.1) for the creation and acquisition of new rights for statutory undertakers and third parties, and the imposition of restrictive covenants on third parties, to accommodate the diversion of apparatus on, under or over plots identified in Schedule 8 and Schedule 10 to the draft DCO (Application Document 3.1).
- 5.7.2 The Applicant has worked with relevant statutory undertakers and third parties to identify areas where utilities will or may need to be diverted and the alignments of those connections for the operation of the Project. Given the level of certainty around the location of existing utilities, and the likelihood of unknown utilities being found in the area, a sufficient amount of land has been included within the Order Limits around certain assets. This should ensure that there is enough land to divert utilities within the Order Limits. The Applicant is applying for temporary possession and the permanent acquisition of rights over the whole of the relevant plots identified for the diversion of utilities. Permanent acquisition is proposed for certain elements of statutory undertakers'



infrastructure where land would not be returned to a landowner following works. For example, operational compounds would need to stay within the ownership of the relevant statutory undertaker. The draft DCO (Application Document 3.1) contains protective provisions for the protection of electricity, gas, water and sewerage undertakers. The provisions ensure that no apparatus belonging to such undertakers can be acquired without agreement.

- 5.7.3 The power to acquire the appropriate permanent rights, including easement widths, required by statutory undertakers or other third parties would only be exercised when the final location of the asset (within the limits of deviation) and the associated access areas required for maintenance and operation are known. It would not always be exercised over the entirety of the relevant plots as at this stage, as explained above, it is not practicable to determine the exact locations of the required corridors and hence powers are sought on the basis explained above.

## 5.8 Environmental mitigation

- 5.8.1 Environmental mitigation and compensation are proposed to be provided by the establishment of various areas of habitat creation and/or other environmental measures. A series of green bridges for protected species would provide connectivity for existing and reinstated habitats and species impacted by the construction activities. Plans include re-provision of planting for hedgerows and other habitats that are permanently lost as well as compensatory woodland planting for loss of ancient woodland. Land is also required for the creation of suitable receptor sites for habitat and protected species translocation. Further details of the environmental mitigation proposed is set out in the Environmental Statement (Application Document 6.1).
- 5.8.2 Noise bunds and fencing have been designed in accordance with noise assessments that have been undertaken to inform the Environmental Statement (Application Document 6.1). The heights of the bunds and fencing have been optimised to be less visually and physically intrusive, while still providing effective noise mitigation. In addition, false cuttings are proposed to be provided at several locations to provide screening of the road and to reduce the visual impact of the Project.
- 5.8.3 The construction works will have some adverse effects on biodiversity, so land has been identified to enhance existing habitats or create new habitats to provide suitable receptor sites for displaced species to become established. Further details of the habitat creation proposed is set out in the Environmental Statement (Application Document 6.1).

## 5.9 Nitrogen deposition compensation

- 5.9.1 Throughout the design and development of the Lower Thames Crossing, assessments have been carried out to understand its impact on the environment. Changes to traffic flows as a result of building and operating the Lower Thames Crossing will mean changes to emissions from vehicles. Those changes may then have an impact on the environment, The Environmental Statement (Application Document 6.3, Appendix 5.6 Project Air Quality Action Plan (PAQAP)) contains the detail including, mitigation measures considered, need for compensation, site selection methodology and why each site has been selected.

- 5.9.2 Following the analysis, 245.7 hectares of compensatory habitat has been proposed across four compensation areas:
- a. **M2 corridor and Blue Bell Hill** – Split between two areas, the first is Blue Bell Hill located south-east of the Project, between Kit's Coty and Westfield Sole (Work number E1). This area of Nitrogen deposition compensation planting is located remotely from the Project road, approximately 9km south-east of Section 1, and comprises 72.2 hectares of habitat creation, primarily of woodland. The second area is located south-east of the Project, to the east of Burham (Work number E2). This area of Nitrogen deposition compensation planting is located remotely from the Project road, approximately 6km south-east of Section 1, and comprises 9.7 hectares of habitat creation.
  - b. **Gravesham and Shorne Woods** – Split between three areas the first is Henhurst Hill located directly west of Henhurst Road (Work number E8). This area of mitigation is located in the vicinity of Project Section 2 and comprises 9.1 hectares of habitat creation. The second area is Fenn Wood which is located south of Shorne, west of Woodlands Lane (Work number E12). This area of mitigation is located in the vicinity of Project Section 1 and comprises 5.8 hectares of habitat creation. The third area is Court Wood located south-east of Shorne and Swiller's Lane (Work number E13). This area of mitigation is located in the vicinity of Project Section 1 and comprises 27.7 hectares of habitat creation.
  - c. **Southfields, Thurrock** – Split between two areas the first is located north of the new A122, west of Hoford Road (Work number E25). This area of mitigation is located in the vicinity of Project Section 6 and comprises 21.6 hectares of habitat creation. The second is located directly west of Buckingham Hill Road (Work number E26). This area of mitigation is located in the vicinity of Project Section 6 and comprises 24.4 hectares of habitat creation.
  - d. **Hole Farm, Brentwood** - located east of the M25 (Work number E52). This area of mitigation is located in the vicinity of Project Section 9, approximately 750m north of M25 junction 28 and comprises 75.2 hectares of habitat creation, primarily of woodland. It is anticipated that the habitat creation as part of the Hole Farm proposals will start in winter 2022/2023 and will have begun to become established prior to the commencement of construction of the Project.

## 5.10 Walkers, cyclists and horse riders

- 5.10.1 A strategy for walkers, cyclists and horse riders (WCH) was developed through extensive consultation to help mitigate severance caused by the Project to the existing public rights of way (PRoW) network. Diversions of PRoW and grade separated crossings are proposed to ensure connectivity is maintained. Where possible these cross the Project near to their existing location unless a better-quality route can be provided in the vicinity to help improve connectivity to the exiting PRoW network and link communities.
- 5.10.2 The existing PRoW network has also been enhanced through upgrades to existing routes, forming new links and addressing historic severance caused by the M25, A127 and to a lesser extent the A13. These improvements will help to increase access for local residents to both recreational green spaces and areas of employment and services. Further details are set out in the Project Design Report (Part E - Design for Walkers, Cyclists and Horse-riders) and Rights of Way and Access Plans (Application Document 2.7). Permanent changes to the PRoW network are set out in the Transport Assessment (Application Document 7.9).

## 5.11 Recreational sites

- 5.11.1 In addition to replacement land for areas of special category land that the Applicant proposes to compulsorily acquire, two areas of new public recreational space are to be provided.

### Tilbury Fields (north of the River Thames)

- 5.11.2 New sculptural landscape earthworks on Goshems Farm to be designed with elevated areas to create vistas across the Thames Estuary and guide views to features such as Tilbury Fort and Coalhouse Fort, which reflect the military history of the Thames. Designed for maximum biodiversity benefit to link existing habitat areas along the Thames Estuary, to proposed habitat creation further north of the Tilbury Loop railway line, extending to the new Open Mosaic habitat creation at Linford.
- 5.11.3 The new public recreational site would be publicly accessible, via the Two Forts Way in the south and from FP200 in the north. It will incorporate accessible permissive routes through the landforms and allow users to reach the elevated areas. Placemaking features will be located at the top of the earthworks, to create a focal point and landmark.

## Chalk Park (south of the river Thames)

- 5.11.4 The Project seeks to generate a positive legacy of Green Infrastructure, and the design proposals include provision of a recreational landscape for east Gravesend and Chalk, currently an area of limited public open space provision. The new recreational landscape (named as Chalk Park) would both provide open space and create a desirable separation between the South Portal and the edge of Gravesend. Recreational routes are proposed that build upon the routes of existing paths and respond to the proposed topography. A wooded hilltop shall be provided in a manner characteristic of the setting of nearby settlements at Thong and Shorne to soften the exposed urban edge of Gravesend, as defined in the Environmental Masterplan (Application Document 6.2, Figure 2.4).
- 5.11.5 Chalk Park would be greater in size than the entire area of the Southern Valley Golf Club proposed to be acquired and would be publicly accessible.

## 5.12 Compelling case in the public interest

- 5.12.1 The Applicant is satisfied that the condition in section 122(3) of the Planning Act 2008 is met and that there is a compelling case in the public interest for compulsory acquisition.
- 5.12.2 The need for and the benefits of the Project are set out in Chapter 2 of this Statement and in the other application documents, including the Need for the Project (Application document 7.1). Together, they demonstrate that there is a very strong and compelling case in the public interest for the Project to be
- 5.12.3 Section 2 of the NPSNN sets out the need for development of the national networks, the Government's policy and strategic vision and objectives. Specifically, paragraph 2.2 states that '*there is a critical need to improve the national networks to address road congestion and crowding on the railways to support safe, expeditious and resilient networks that better support social and economic activity; and to provide a transport network that is capable of stimulating and supporting economic growth*', detailed in Need for the Project (Application document 7.1).
- 5.12.4 The way in which the strategic objectives of the Project are aligned with the NPS NN is set out in detail at Chapter 3 of the Need for the Project. General compliance with the NPS NN is set out in the Planning Statement (Application document 7.2). This clearly demonstrates that there would be substantial public benefits arising from the implementation of the Project.
- 5.12.5 The Project sits within a wider package of works for the SRN in the south-east of England. The Government's Road Investment Strategy 2: 2020–2025, also known as RIS 2, (Department for Transport, 2020) acknowledges that the demands on the nation's roads continue to evolve and change and that investment is needed to update the network accordingly. The Lower Thames Crossing is identified as a part of this investment, as a project that will be started or completed in the RIS 2 period and will '*have a national impact, allowing freight traffic to the continent to bypass Dartford, and have an uncongested route to Dover*'.

- 5.12.6 The Government's Levelling Up the United Kingdom White Paper (Department for Levelling Up, Housing and Communities, 2022) recognises transport infrastructure as an important form of physical capital, reducing 'distances' between people and improving market access for people, firms and workers. Transport infrastructure is identified as one of the Government's core missions in levelling up to drive improvements in productivity, pay, jobs and living standards.
- 5.12.7 In the Levelling Up White Paper, the Lower Thames Crossing is identified as a strategic road investment which will boost productivity, pay, jobs and living standards which will ultimately level up different areas of the country. The Project is anticipated to act as a major road improvement certainly for the East and South East of England, and also for London where the Project will increase capacity across the Thames East of London by over 90%.
- 5.12.8 The Government announced to create eight new Freeports in England including the Thames Freeport (HM Treasury, 2021) as well as Investment Zones (HM Treasury, 2022) including potentially London, Kent and Essex. These are areas where businesses will benefit from more generous tax reliefs, simplified regulatory procedures and wider government support, bringing investment, trade and jobs which will regenerate regions across the country that need it most. The Project would play an important role in supporting the emerging Investment Zones and the Thames Freeport, as highlighted by the Department for Levelling Up, Housing and Communities in its letter dated 12 October 2021 which sought a mutually beneficial redesign of the Project to best support the land take needed to realise the full ambitions of the Thames Freeport.
- 5.12.9 The England's Port Connectivity (Department for Transport, 2018b) and the Transport Infrastructure for our Global Future (Department for Transport, 2018c) both recognise the fundamental importance of the Strategic Road Network in supporting the port connectivity and growth in international trade movements, as road freight transport accounts for 76% of all freight movements in the UK. They recognise the congested road network negatively affecting the ports in the London and South East region, and note that the Lower Thames Crossing is a key road project to alleviate this congestion particularly relieving the Dartford Crossing and providing the Port of Tilbury (among other ports) with improved accessibility to the Strategic Road Network.
- 5.12.10 The Project sits within a wider package of works for the SRN in the south-east of England. The Government's Road Investment Strategy 2: 2020–2025, also known as RIS 2, (Department for Transport, 2020) acknowledges that the demands on the nation's roads continue to evolve and change and that investment is needed to update the network accordingly. The Lower Thames Crossing is identified as a part of this investment, as a project that will be started or completed in the RIS 2 period and will *'have a national impact, allowing freight traffic to the continent to bypass Dartford, and have an uncongested route to Dover'*.
- 5.12.11 The South East Local Enterprise Partnership (SELEP) is one of 38 Local Enterprise Partnerships (LEPs) established by the Government in 2011 to identify and support local strategic growth priorities, encourage business investment and promote economic development. A key role of LEPs is to decide the priorities for investment in roads, buildings and facilities in the area as part of an integrated approach to growth and infrastructure development.

- 5.12.12 The SELEP – Smarter Faster Together: Towards a Local Industrial Strategy (2018) refers to the major, long-term infrastructure priorities to be delivered within the SELEP area, including Lower Thames Crossing, stating that:
- ‘Looking forward to the next five years, key areas for action include ...delivery of the LTC, all its stated scheme objectives and the consequential improvements that must be delivered on the wider road network.’*
- 5.12.13 Both the London Plan (Greater London Authority, 2021) and the Mayor of London’s Transport Strategy (Greater London Authority, 2018) include the Lower Thames Crossing in their list of ‘Strategic Infrastructure priorities’ while the Mayor’s Transport Strategy also sets out the following:
- ‘On the M25 orbital motorway, there is already enormous pressure on the Dartford Crossing, an important artery for people and businesses in outer London. The new Lower Thames Crossing being proposed by the Government could help reduce pressure on this important link’.*
- 5.12.14 The way in which the strategic objectives of the Project are aligned with the NPSNN are set out in detail in the Need for the Project (Application Document 7.1). General compliance with the NPSNN is set out in the NPSNN Accordance Table (Application Document 7.2).

## 5.13 Consideration of alternatives

- 5.13.1 In designing the Project and determining the land to be subject to compulsory acquisition and temporary possession powers, the Applicant has considered alternatives and modifications to the Project to minimise the amount of land required. These alternatives and modifications were consulted on and the preferred route, associated infrastructure, utility diversions and environmental compensation proposals have been chosen based on a thorough consideration of all of the relevant issues including input from affected landowners. This process is described in detail in the Environmental Statement (Application Document 6.1) and Planning Statement (Application Document 7.1).

### Alternatives considered up to Preferred Route Announcement

#### 2009 Dartford River Crossing study

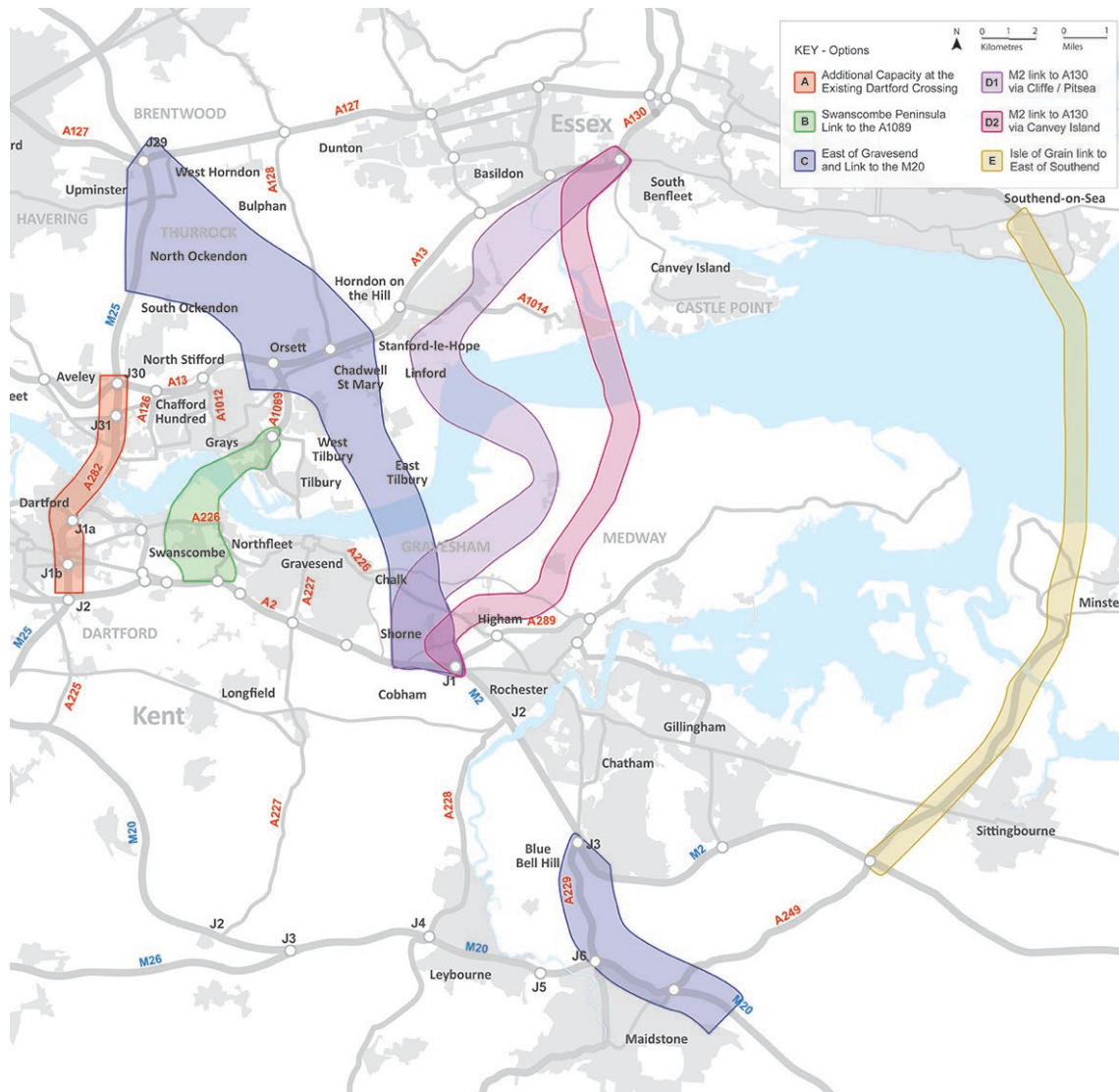
- 5.13.2 In 2009, the DfT commissioned a study (DfT, 2009) to investigate how to address capacity constraints at the Dartford Crossing. The study included consideration of the following:
- What could be done to improve traffic flow at the existing Dartford Crossing in the short- to medium-term.
  - What role other modes (for example, light/heavy rail, bus) might play in any plans for new capacity, leading to agreed options for evaluation.
  - Identification and review of six potential route corridors that could serve as future new routes for improvements in cross-river capacity.

- 5.13.3 The study identified options for providing additional capacity at the Dartford Crossing through use of new technology and amended layouts at the toll booths. These options were considered to provide only short-term enhancements rather than long-term solutions, as the capacity generated was likely to be relatively small and would not address the future capacity and congestion issues at the crossing
- 5.13.4 The 2009 DfT study also assessed modal options, considering a rail crossing of the River Thames. It concluded that there was no reasonable business case for the inclusion of rail passenger services as part of any future Lower Thames crossing facility. It further concluded that the provision of rail freight facilities as part of a new crossing in the Lower Thames area would be unlikely to assist in addressing any shortage of freight paths on key rail routes. As a result of this study, provision of rail capacity crossing the Lower Thames was not considered further.

### Location options

- 5.13.5 The 2009 study considered potential corridors for a new Lower Thames crossing. Six potential crossing locations were identified and assessed against DfT's goals, as defined in Delivering a Sustainable Transport System (DfT, November 2009). The six potential crossing locations are shown in Plate 5.2 and consisted of:
- a. Additional capacity at the existing Dartford Crossing
  - b. Swanscombe Peninsula Link to the A1089
  - c. East of Gravesend and Link to the M20
  - d. M2 Link to A130 via Cliffe/ Pitsea
  - e. M2 to A130 via Canvey Island
  - f. Isle of Grain Link to East of Southend

**Plate 5.2 The six potential route corridors investigated in the 2009 DfT study**



- 5.13.6 The crossing locations included a link between the M2 and M20 at Blue Bell Hill, which was considered as a variation of location C with the potential to enhance benefits from the Project. This was therefore referred to as C variant but is shown as part of route C on Plate 5.2 above.
- 5.13.7 The 2009 study concluded that three crossing locations (A, B and C) offered the greatest benefits in terms of relieving congestion at the existing crossing and should be assessed further. Crossing locations D and E were discounted for the reasons described below, including environmental reasons.
- 5.13.8 The study identified that Location D (options D1 and D2) would not meet the traffic objective of relieving congestion at the existing Dartford Crossing and providing free-flowing north-south capacity. Both options would have poor to low value for money, limited safety benefits, require substantial areas of flood storage compensation, and have significant environmental impacts on the following designated sites:



- a. Mucking Flats and Marshes Special Scientific Interest (SSSI) for option D1.
- b. Holehaven Creek SSSI for option D2.
- c. South Thames Estuary and Marshes SSSI for both options.
- d. Thames Estuary and Marshes Special Protection Area (SPA) and Ramsar site for both options.

5.13.9 The study identified that Location E would provide very limited relief to the Dartford Crossing and would have poor to low value for money. Environmental constraints were an important consideration, as potential direct and indirect effects were identified on the following designated sites:

- a. Medway Estuary and Marshes Ramsar site and SSSI
- b. Swale Ramsar site and SSSI
- c. Foulness (Mid-Essex Coast Phase 5) Ramsar site and SPA and the Foulness SSSI
- d. Essex Estuary Special Area of Conservation (SAC)

5.13.10 Further work was carried out by DfT in 2013 to consider the three remaining crossing locations in more detail (A, B and C, including the C variant). The options were assessed using DfT processes relevant at that time. This included the framework provided by DfT's five case model and the technical guidance in the Transport Appraisal Guidance (TAG).

5.13.11 The proposed options were assessed against the 'Without Project' scenario, i.e. the future conditions at the Dartford Crossing without any further improvements. This indicated that the existing crossing would operate with increased congestion and likelihood of incidents which would lead to greater unreliability.

5.13.12 These location options were presented at a public consultation held by DfT in 2013.

5.13.13 Three engineering solutions were considered: a bridge, an immersed tunnel and a bored tunnel. An immersed tunnel is a shallow depth tunnel submerged in a trench in the riverbed, while a bored tunnel requires the construction of a circular tunnel at depth without removing the ground above.

### Route options

5.13.14 The 2014 Summary of key benefits, as shown in Table 2.1 of Chapter 2: Project Description, were developed by National Highways and endorsed by DfT after the Government commissioned National Highways to identify and assess options for a new road crossing in the Lower Thames area.

5.13.15 Subsequently, National Highways undertook a further, more detailed appraisal of options at crossing locations A and C. The study identified a longlist of nine options at Location A, six options at Location C and four options for the C variant:

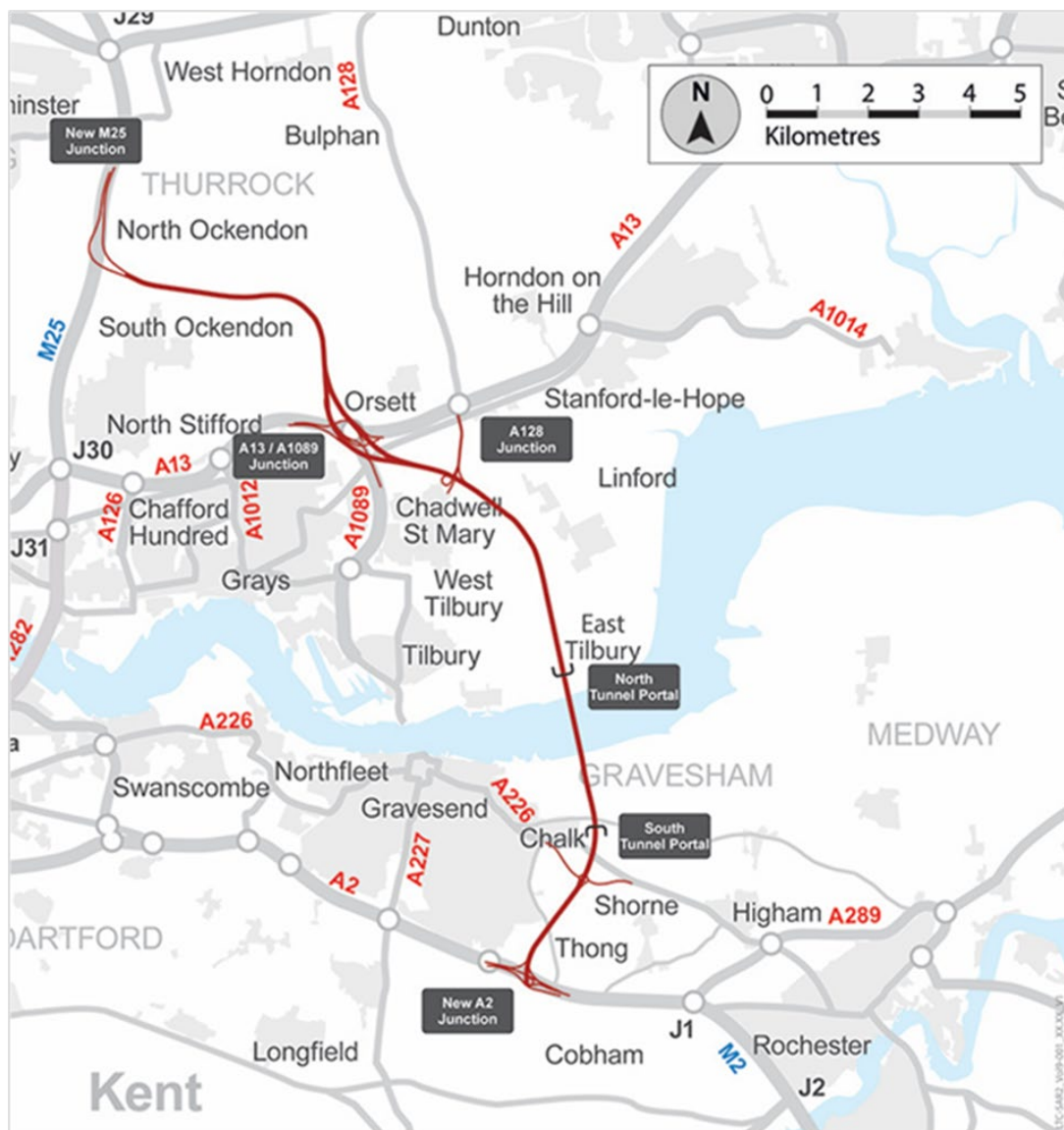
- a. The Location A options assessed a variety of bridge, immersed tube and bored tunnel solutions against a variety of factors, including environmental impacts. Details of the process for considering the options are provided within the Planning Statement (Application Document 7.2). As explained in the Need for the Project (Application Document 7.1), Location A options could not be developed into a solution that met the Scheme Objectives. It failed to relieve the congestion on the approaches to the Dartford Crossing as it did not provide a suitable alternative route for traffic travelling along the A2 and A13.
- b. Alternatives considered at Location C included a bridge, a bored tunnel, and an immersed tube tunnel. The assessment determined that there would be a risk of significant effects to European Designated Sites including the Thames Estuary and Marshes SPA and Ramsar site with both bridge and immersed tube tunnel solutions. The bored tunnel was the least environmentally damaging alternative. The bored tunnel solution was considered unlikely to have direct impacts on the SPA and Ramsar site. It was therefore concluded that, of the crossing options at Location C, a bored tunnel would have the least environmental impact on designated sites.
- c. Assessment of the C variant options determined that they did not meet the Scheme Objective of providing additional relief to the existing Dartford Crossing, beyond the relief that would be provided by the new route at Location C, and would have substantial impacts on the Kent Downs AONB. As a result, the C variant options were not considered further.

5.13.16 The outcomes of the route options appraisal work, considering the performance against the Scheme Objectives and the environmental impacts, were presented at the 2016 non-statutory consultation. This included the shortlist of options concluded upon in the appraisal which were defined as one option at Location A (identified as route 1) and three options at Location C. The options at Location C were identified as routes 2, 3 and 4 to the north of the River Thames, and the Western Southern Link (WSL) and Eastern Southern Link (ESL) to the south of the River Thames.

**Plate 5.3 Shortlisted routes presented at the 2016 non-statutory consultation**

### The preferred route

- 5.13.17 The Preferred Route Announcement (PRA) was made in April 2017 by the Secretary of State for Transport. This took into account the feedback received during the 2016 non-statutory consultation, and further appraisal work undertaken to supplement and update the pre-consultation appraisals.
- 5.13.18 The Preferred Route location of the crossing was announced as Location C and comprising route 3 to the north of the River Thames, with a bored tunnel crossing under the River Thames east of Gravesend and Tilbury, and the WSL to the south of the River Thames which would join the A2 east of Gravesend.
- 5.13.19 The appraisal had shown that C variant would not provide additional relief to the congested Dartford Crossing beyond that offered by a scheme in Location C but that it would be considered as part of National Highways' wider route strategies.

**Plate 5.4 The preferred route announced in April 2017**

## 5.14 Location and route options reappraisals

- 5.14.1 As the project has developed since the 2009 study, new information has become available including:
- New local plans, both published for consultation and adopted
  - A new traffic model – the Lower Thames Area Model (LTAM) – based on updated traffic data gathered in 2016
- 5.14.2 In addition, as the design has developed, changes to the proposals have led to changes in the impacts.
- 5.14.3 At key points in the project development the Applicant has reviewed whether the decisions made during the route selection process remained valid in light of new information available to the project.

## 2018 reappraisal undertaken to support Statutory Consultation

- 5.14.4 In 2018, National Highways undertook a reappraisal of all the options previously presented, from the original six crossing locations presented by the DfT in 2009 up to the PRA in 2017, to ensure that as more information was becoming available, as well as design development, the decision making throughout the options appraisal process remained valid.
- 5.14.5 This reappraisal reviewed the decisions considering newly adopted and consulted local plans since the original 2009 study, the traffic model, and changes to the design that had taken place between the PRA and the preparation of the proposals set out at Statutory Consultation.
- 5.14.6 The conclusion of the options reappraisal was that the option identification and selection process remained valid and this was presented in the Design Construction and Operations report (Highways England, 2018a) at Statutory Consultation in 2018. It remained the conclusion that route options at crossing locations A, B, D and E would not meet the Scheme Objectives and were not considered viable. For the route options at Location C, route 3 and the WSL, connected by a bored tunnel, remained the best solution.

## Further reappraisal

- 5.14.7 The appraisal has been revisited and is set out in the Planning Statement (Application Document 7.2). This further reappraisal considered changes to the proposals between Statutory Consultation and the proposals set out across this application, updated traffic forecasts accounting for the latest government growth estimates, and further local plans consulted or adopted since the 2018 reappraisal.
- 5.14.8 The conclusion of this further reappraisal was that the option identification and selection process remained valid. It remained the conclusion that route options at crossing locations A, B, D and E would not meet the Scheme Objectives and were not considered viable. For the route options at Location C, route 3 and the WSL, connected by a bored tunnel, remained the best solution.

## 5.15 Reasonable prospect of funding

- 5.15.1 Compulsory acquisition powers require that the compensation paid to the owners of the interests in the Land represents a fair, open market value. The rules governing compulsory acquisition require that compensation for acquisition of land or an interest in land must represent the market value as unaffected by the proposed development, together with further amounts such as occupier's loss payments in some cases. As a result, the Applicant would be required to pay a fair, open market price for the Land and rights it acquires, without taking advantages of any reduction caused by the existence of the Project.
- 5.15.2 In the event of compensation not being agreed, a judicial process applies. Compensation disputes would be decided by the Upper Tribunal (Lands Chamber), with a right of appeal to the Court of Appeal. The same applies to compensation for loss or damage, payable in respect of the additional compulsory acquisition powers described in Chapter 3 of the Statement.

- 5.15.3 The compulsory acquisition procedure accordingly provides certainty of outcome (the land or rights required for the Project to be delivered will be acquired), certainty of liability to compensation or price to be received, and fairness of outcome via the recourse to the judicial process in the absence of agreement. This benefits all parties.
- 5.15.4 As detailed in the Funding Statement (Application Document 4.2) provided under Regulation 5(2)(h) of the Regulations, the Project will be funded entirely by the Department of Transport.
- 5.15.5 Accordingly, the Applicant considers that the secure funding for the Project and that the requisite funds for payment of any compensation will be available at the appropriate time. Public money must be spent on a prudent basis, achieving value or money. This will only be possible if the acquisition of the land interests required for the Project is backed by compulsory acquisition powers.

## 5.16 Acquisition by agreement

- 5.16.1 The Applicant has entered into negotiations to acquire other parties' interests voluntarily where expressions of interest have been received. In cases where there are no active negotiations, the Applicant has written to those with relevant interests outlining its intention to secure voluntary agreements where practicable.
- 5.16.2 The Applicant has written to all affected landowners within the Order Limits to seek to acquire land and/or rights by voluntary agreement. Landowners who have expressed an interest in reaching a voluntary agreement have been engaged with to progress discussions. Voluntary agreements would be entered into if mutually fair and agreeable terms can be agreed between parties in accordance with the Compensation Code. However, the Applicant notes that the Guidance recognises that for long linear schemes, it may not always be practicable to acquire each plot of land by agreement. Where this is the case, the Guidance confirms that it is reasonable to include provision authorising compulsory acquisition covering all the land required at the outset. It also recognises that in some cases it may be preferable, or necessary, to acquire land compulsorily rather than by agreement.
- 5.16.3 The Applicant sets out in Chapter 4 and Annex B of this Statement the discussions it has had with land interest holders to acquire the land by agreement. It is satisfied that compulsory acquisition and temporary possession powers are required to ensure that the Project can be delivered in a reasonable timescale and in the event that it does not prove possible to acquire all of the land by agreement.

## 5.17 Conclusions

- 5.17.1 This Statement and associated annexes detail the reasons why each plot of land is required by the Project and therefore why the Applicant seeks Compulsory Acquisition powers to ensure delivery. It sets out the following:
- The land that is required for the development
  - The land that is required to facilitate or is incidental to that development
  - The provision of replacement land which is to be given in exchange for the Order land (Sections 131 and 132 of the 2008 Act)

- 5.17.2 The Applicant is satisfied that the conditions in section 122 of the Planning Act 2008 are met and that the tests in the Compulsory Acquisition guidance are satisfied.
- 5.17.3 All of the land subject to compulsory acquisition and temporary possession powers is necessary to construct, operate, maintain and mitigate the Project necessary to achieve the objectives of the Project. The extent of land within the Order Limits is reasonable and proportionate.
- 5.17.4 Furthermore, there is a compelling case in the public interest to include the compulsory acquisition powers sought by the Applicant in the draft DCO (Application Document 3.1). The exercise of the compulsory acquisition powers that are sought is shown throughout this Statement to be necessary and proportionate to the extent that interference with private land and rights is required. In the absence of compulsory powers, the Applicant considers that it would not be possible to proceed with the Project, therefore the public benefits of the Project would not be realised.

## 6 Human Rights

### 6.1 The protected rights

- 6.1.1 The Human Rights Act 1998 incorporated into domestic law the provision of the European Convention on Human Rights (ECHR). The ECHR includes provisions in the form of Articles, which aim to protect the rights of the individual. The relevant articles of the ECHR are summarised below:
- a. Article 1 of The First Protocol – protects the rights to peaceful enjoyment of possessions. No one can be deprived of their possessions except in the public interest.
  - b. Article 6 – entitles those affected by compulsory acquisition powers to a fair and public hearing.
  - c. Article 8 – protects the right of the individual to respect for his private and family life, his home and his correspondence. Interference with this right can be justified if it is in accordance with law and is necessary in the interests of, among other things, national security, public safety or the economic wellbeing of the country.
- 6.1.2 Section 6 of the Human Rights Act 1998 prohibits the public authorities from acting in a way which is incompatible with a Convention right. Paragraph 10 of the Compulsory Acquisition guidance provides that:
- 6.1.3 Paragraph 10 of the Compulsory Acquisition guidance provides that:
- ‘The Secretary of State must ultimately be persuaded that the purposes for which an order authorises the compulsory acquisition of land are legitimate and are sufficient to justify interfering with the human rights of those with an interest in the land affected. In particular, regard must be given to the provisions of Article 1 of the First Protocol to the European Convention on Human Rights and, in the case of acquisition of a dwelling, Article 8 of the Convention.’*
- 6.1.4 The exercise of compulsory acquisition and temporary possession powers would engage the human rights of persons with an interest in land. Article 1 of the First Protocol and Article 8 are qualified rights. This means that interference with those rights can be justified in certain circumstances. Article 1 of the First Protocol precludes the deprivation of a person’s possessions *‘except in the public interest and subject to the conditions provided by law...’*. Interference with Article 8 rights will be lawful provided that it is *‘in accordance with the law and is necessary in a democratic society in the interests of national security, public safety or the economic well-being of the country...’*. The Applicant considers that the purposes for which it seeks powers of compulsory acquisition and temporary possession are legitimate and sufficient to justify interfering with the human rights of those with an interest in the affected land. It considers that:
- a. There is a compelling case in the public interest for the compulsory acquisition powers included within the draft DCO (Application Document 3.1).



- b. All affected persons will have the right to be heard by the Examining Authority.
- c. Any decision to authorise the use of compulsory purchase and temporary possession powers will be in accordance with the law.
- d. The interference with human rights is proportionate and justified.

- 6.1.5 The Applicant recognises that the Project may have an impact on individuals but considers that the significant public benefits that will arise from the Project, as set out in this Statement, outweigh any harm to those individuals. The draft DCO (Application Document 3.1) strikes a fair balance between the public interest in seeing the Project proceed (which is unlikely to happen in the absence of the DCO) and the interference of private rights which may be affected by the compulsory acquisition.
- 6.1.6 In relation to both Article 1 and 8, the compelling case in the public interest for the compulsory acquisition powers included within the draft DCO (Application Document 3.1) has been demonstrated in Chapter 5 and in the Planning Statement (Application document 7.1). The land over which compulsory acquisition powers are sought as set out in the draft DCO (Application Document 3.1) is the minimum necessary to ensure the delivery of the Project. The Project has been designed to minimise harm whilst achieving its publicly stated objectives. In this respect the interference with human rights is both proportionate and justified.
- 6.1.7 In relation to Article 6, the Applicant is content that the proper procedures have been followed for both the consultation on the Project and in determining the compulsory acquisition powers included within the draft DCO (Application Document 3.1). Throughout the development of the Project, the Applicant has given persons with an interest in the land a full opportunity to comment on the proposals, both in a statutory and non-statutory capacity, and the Applicant has endeavoured to engage with landowners. The Applicant has had regard to landowner feedback in both the initial design of the Project and in iterative design changes throughout the life of the Project. Examples of design changes are provided within the Consultation Report (Application document 5.1).
- 6.1.8 Furthermore, any individuals affected by the draft DCO (Application Document 3.1) may submit representations by way of an objection to the application in response to any notice given under section 56 of the 2008 Act, the examination of the application by the Examining Authority, any written representations procedures which the Examining Authority decides to hold and in particular, any compulsory acquisition hearing held under section 92 of the 2008 Act, at which each affected person is entitled to make oral representations about the compulsory acquisition request.
- 6.1.9 If the DCO is made, a person aggrieved may challenge the DCO by judicial review in the High Court if they consider that the grounds for doing so are made out pursuant to section 118 of the Planning Act 2008.

## 6.2 Consideration of duties under the Equality Act 2010

- 6.2.1 The Applicant has complied with its duties under Section 149 of the Equality Act 2010 and has had due regard to the need to:
- a. eliminate unlawful discrimination, harassment, victimisation and other conduct prohibited by or under the Equality Act 2010
  - b. advance equality of opportunity between persons who share a protected characteristic and persons who do not share it
  - c. foster good relations between persons who share a relevant protected characteristic and persons who do not share it
- 6.2.2 The Applicant has conducted a Health and Equalities Impact Assessment (Application Document 7.10) which explains how it has had regard to its public sector equality duty in the context of the application for development consent for the Project.

## 6.3 Residential properties

- 6.3.1 There are 76 residential properties within the Order Limits, 35 would require demolition. Of the 35 properties to be demolished, 20 have already been acquired by the Applicant through the blight process or by voluntary purchase. Of the remaining 15 properties to be demolished the Applicant has committed, through the acceptance of a blight notice or following voluntary negotiations with the owner, to purchase a further nine. The Applicant continues to be willing to acquire the remaining properties that require demolition should the owners wish to serve a blight notice or commence voluntary acquisition discussions.
- 6.3.2 The remaining 41 residential properties in the Order Limits which would not be demolished would be otherwise affected by the construction of the Project, such as by the diversion of utilities. Of these the Applicant has already acquired 23 properties and has committed to purchase a further four.
- 6.3.3 Since the submission of the DCO application the Applicant has identified the division of, and changes made to, two residential properties within the Order Limits that are identified for demolition. One property, 1 & 2 Whitfield Cottages, which was previously two residential dwellings, is now three dwellings known as Whitfield Cottage, Barn View and Stable View. All three of these dwellings have been acquired by the Applicant.
- 6.3.4 The second property, Yellow Stock Mews, is divided into 5 separate dwellings known as 1-5 Yellow Stock Mews. The Applicant has written to the occupants, all understood to be Assured Shorthold Tenants, to ensure that they are aware of the Project.
- 6.3.5 These changes have resulted in an increase to the number of individual dwellings in the Order Limits from 71 to 76.

**Table 6.1 Requirement for demolition of residential properties**

Properties affected	Properties requiring acquisition for demolition	Requirement for demolition	Properties acquired by the Applicant	Plot numbers
1 & 2 Longview, White House Henhurst Road and Marling Cross Lodge, Watling Street	4	Construction of the M2/A2/A122 junction and to undertake modifications to Gravesend East junction, Henhurst Road roundabout and construct a local link road.	3	06-89, 06-95, 06-103 and 06-128
Gammon Staples Farmhouse; Thatched Cottage; 1 & 2 Grays Corner Cottage and Alde Cottage, Baker Street	5	To enable the construction of the A122 /A1089 junction.	3	29-56, 29-60, 29-137, 29-155 and 29-160
5 & 6 Woolings Row, Baker Street 7, 8, 9 & 10 Woolings Close, Baker Street	6	To enable the construction of the A122 road connection to the A13 eastbound and Orsett Cock junction and for the realignment of the access to the remaining properties on Woolings Close and a landowner's retained field. The access would also form part of a diverted bridleway.	4	29-74, 29-81, 29-84, 29-100, 29-112 and 29-115
The Thatches, Murrells Cottage and the former Welcome Service Station (residential), Stanford Road	3	To realign a section of Stanford Road A1013 and construct a new bridge for Rectory Road.	3	32-79, 32-83 and 32-87
Whitfield Cottage, Barn View and Stable View, Stifford Clays Road	3	To enable the construction of the A122 road	3	33-50

Properties affected	Properties requiring acquisition for demolition	Requirement for demolition	Properties acquired by the Applicant	Plot numbers
1-4 Bridge Cottages, Ockendon Road; 1 & 2 Cherry Orchard Cottages, 1-5 Yellow Stock Mews, Estate House, Larwood Cottage & The Rosery, Ockendon Road	14	To enable the following activities: <ul style="list-style-type: none"> <li>Excavation of a cutting for the A122 northbound</li> <li>Mass haul of excavated material and landscaping</li> <li>Construction of new Ockendon Road bridge over A122 northbound</li> <li>Diversion of utilities</li> <li>Establishment of construction compound</li> </ul>	4	42-40, 42-43, 42-46, 42-49, 42-52, 42-54, 42-59, 42-62, 42-63 and 42-73
<b>Total</b>	<b>35</b>		<b>20</b>	

- 6.3.6 The Applicant has worked extensively to ensure that the number of residential properties impacted by the Project has been kept to a minimum. This has been achieved through several multidisciplinary workshops to ensure that the impacts on residential properties have been challenged and that including them within the Order Limits is justified.
- 6.3.7 Engagement with those with an interest in land has been documented in the Schedule of Negotiations - Annex B of this Statement.
- 6.3.8 Residential property owners within the Order Limits may find that their property has been affected by the project such that they can no longer sell the property at market value. Provided they meet certain criteria, residential property owners are able to serve a statutory blight notice to request that the Applicant purchase the property at an unaffected market value. Details can be found within the National Highways policy booklet ‘Your property and Blight’<sup>1</sup>.
- 6.3.9 Residential property owners within the Order Limits, and previous versions of the Project’s Order Limits, have been able to serve a blight notice since the announcement of the preferred route in April 2017. To date the Applicant has purchased 32 properties within the Order Limits.
- 6.3.10 Further details of engagement with owners of residential properties requiring acquisition can be found in Annex B of this document.

## 6.4 Travellers

- 6.4.1 Under the Equality Act 2010 and the Human Rights Act 1998 (the 1998 Act), Travellers are a protected group.
- 6.4.2 Gammon Field Travellers site has 21 residential accommodation units with adjoining hardstanding for mobile homes and caravans. The site is owned by Thurrock Council and will require demolition for the construction of the A1089 to A122 two-lane slip road. It is proposed that the units be re-provided in an alternative location to the west of the existing site. Engagement and consultation with the Council as owners and the community on site has been undertaken to design the new site and pitch layout. A draft of the indicative layout can be found appended to the Project Design Principles (Application Document 7.5, Appendix C)
- 6.4.3 Engagement has also been undertaken with the occupiers of the site known as Railway Sidings. The site itself is not affected however the access to the site and land to the west is required for Water diversion works but access would be maintained at all times. Further details of the engagement can be found within Annex B of this document.

---

<sup>1</sup> “Your Property and Blight”, National Highways: [https://highwaysengland.citizenspace.com/ltc/lower-thames-crossing-consultation/user\\_uploads/lower-thames-crossing-property-booklet---your-property-and-blight.pdf](https://highwaysengland.citizenspace.com/ltc/lower-thames-crossing-consultation/user_uploads/lower-thames-crossing-property-booklet---your-property-and-blight.pdf)

## 6.5 Fair compensation

- 6.5.1 Any person affected by the exercise of compulsory acquisition powers or by the exercise of temporary possession, may be entitled to compensation. This entitlement to compensation is provided for by the existing compensation code and Article(s) 29 (private rights over land), 35 (Temporary use of land for carrying out the authorised development), 36 (Temporary use of land for maintaining the authorised development); and Schedule 9 to the draft DCO (Application Document 3.1). The Applicant has the resources to pay such compensation and has demonstrated in the Funding Statement (Application Document 4.3) that these resources are available.
- 6.5.2 Any dispute in respect of the compensation payable may be referred to the Upper Tribunal (Lands Chamber), an independent tribunal, for determination.

## 6.6 Conclusions

- 6.6.1 For the reasons set out above, the Applicant considers that any infringement of the (ECHR) rights of those whose interests in the land might be affected by the exercise of powers of compulsory acquisition would be proportionate and legitimate, would be in the public interest and would be in accordance with national and European law. The Applicant therefore considers that it would be appropriate and proportionate for the Secretary of State to make the draft DCO (Application Document 3.1) including the grant of compulsory acquisition powers.

## 7 Special considerations

### 7.1 Crown Land

7.1.1 As shown in Part 4 of the Book of Reference (Application Document 4.2) and Crown Land Plans (Application Document 2.3), the draft DCO (Application Document 3.1) Article 43, includes provision for the acquisition of Crown Land/Land for the time being held otherwise by or on behalf of the Crown.

7.1.2 Section 135 of Planning Act 2008 provides for the following:

- a. 135(1) National Highways can compulsorily acquire crown land if *'it is an interest which is for the time being held otherwise than by or on behalf of the Crown'* and the Crown consent.
- b. 135(2) National Highways can include any other provision in the Order relating to Crown land if the Crown consents.

7.1.3 For the avoidance of doubt any land owned outright by the Crown is subject to voluntary agreement because compulsory acquisition powers cannot be used.

7.1.4 The Application covers land and interests owned by the following Crown land bodies: The Secretary of State for Transport, The Secretary of State for Environment, The Secretary of State for Health and Social Care, The Crown Estate and The Duchy of Lancaster.

The Secretary of State for Transport is currently recorded as holding a number of Category 1 and Category 2 interests within the Order limits. The majority of these are interests that relate to their freehold ownership of the land leased to HS1 Ltd. The Applicant has been in discussions with both Department of Transport and HS1 regarding the impact of the proposed works and all parties are working towards an agreement relating to property matters. It is anticipated that this agreement will be finalised prior to the end of the Examination. The other interests relate to legacy interests in and around the M25 of which the Applicant is now the Highway Authority, and it is believed likely that these will already have passed to the Applicant. A cautionary approach has been taken to include The Secretary of State and confirmation as to the transfer of these rights and interests will be sought before the making of the DCO.

7.1.5 The Secretary of State for Environment holds a number of interests within the Order limits relating to Forestry Commission land at Folkes Lane Woodland, Jeskyns Community Woodland and Thames Chase Community Forest and Environment Agency land at Shorne Marshes and Goshems Farm. A number of the Forestry Commission interests are classified by the Project as 'Open Space' and consequently, there has been significant dialogue with SoS representatives at the Commission regarding the impact of the Project and, in some cases, the provision of replacement land with agreement expected by the close of examination. Further details on these sites can be found in section 7 of this document - Special category land.

7.1.6 The Secretary of State for Health and Social Care is recorded as holding Category 2 interests in land in and around J29 of the M25. The Secretary of State has been included on a cautionary basis in relation to potential rights

granted by a deed dated 1941 (previous to the construction of the M25), and the Applicant expects to reach an agreement before the making of the DCO.

- 7.1.7 It should be noted, that all of the interests held by the Crown Estate and Duchy of Lancaster are in relation to Bona Vacantia interests (dissolved companies). Approaches have been made to the Crown Estate (via their solicitors) with regard to these interests that cover the 17 listed plots which are split over three companies. Of the 17 plots confirmation has been received that 2 have been disclaimed and that they have no vested interest in the 9 Plots. The Duchy of Lancaster have been approached with regard to one interest. The Applicant is working towards resolution by the end of the Examination.

**Table 7.1 Number of Crown land plots resulting from Category 1 and Category 2 interests**

Crown land body	No. of plots in which a Category 1 interest is held	No. of plots in which a Category 2 interest is held
The Secretary of State for Transport	106	118
The Secretary of State for Environment	52	22
The Secretary of State for Health and Social Care	0	28
The Crown Estate	0	17
The Duchy of Lancaster	0	3

## 7.2 Special category land forming part of a common, open space, fuel or field garden allotment

- 7.2.1 Section 131 of Planning Act 2008 applies to the compulsory acquisition of any land forming part of a common, open space or fuel or field garden allotment. Section 132 of Planning Act 2008 applies to the compulsory acquisition of any rights over land forming part of a common, open space or fuel or field garden allotment. They make provision for Special Parliamentary Procedure (SPP) to apply where a DCO authorises the compulsory acquisition of or rights over such land. These sections make provision for Special Parliamentary Procedure (SPP) to apply where a DCO authorises the compulsory acquisition of land or of rights over such land unless the exemptions in those sections apply. These exemptions and the special category land to which they apply can be found in Table 7.2 and Table 7.6 of this document.
- 7.2.2 For the purposes of sections 131 and 132 of the Planning Act 2008, open space, common land and fuel or field garden allotment are defined as having the same meaning as in section 19 of the Land Acquisition Act 1981.
- 7.2.3 The Acquisition of Land Act 1981 in turn defines these terms as follows:
- 'common' includes any land subject to be enclosed under the Inclosure Acts 1845 to 1882, and any town or village green
  - 'fuel or field garden allotment' means any allotment set out as a fuel allotment, or a field garden allotment, under an Inclosure Act



- c. ‘open space’ means any land laid out as a public garden, or used for the purposes of public recreation, or land being a disused burial ground.

7.2.4 Replacement land is defined for the purposes of section 131 as follows:

“replacement land” means land which is not less in area than the Order land and which is no less advantageous to the persons, if any, entitled to rights of common or other rights, and to the public.’

7.2.5 Section 132 relates to the acquisition of rights over open space, common land, fuel or field garden allotment and broadly follows the same approach as Section 131. Subsection (4) equally applies to the Project in that replacement land is to be offered in exchange and this replacement land will be vested with the same rights, trust and incidents as applies to the Order land. In addition, for some sites, exemptions to replacement land apply under the Sections 131 and 132.

7.2.6 Replacement land is defined for the purposes of section 132 as follows:

“replacement land” means land which will be adequate to compensate the following persons for the disadvantages which result from the compulsory acquisition of the order right

- a. the persons in whom the Order land is vested,
- b. the persons, if any, entitled to rights of common or other rights over the Order land, and
- c. the public.’

7.2.7 This section of this Statement sets out the application of sections 131 and 132 of the 2008 Act in relation to the proposed compulsory acquisition powers relating to special category land. It should be read alongside ES Chapter 13: Population and Human Health (Application Document 6.1) and Appendix D of the Planning Statement (Application Document 7.2). It is noted that paragraph 5.181 of the NPSNN (DfT, 2014) sets out that ‘where Sections 131 and 132 of the Planning Act 2008 apply, any replacement land provided under those sections will need to conform to the requirements of those sections’. Appendix D to the Planning Statement, in particular, sets out conformity with paragraph 5.181 and so the information contained therein is directly relevant.

7.2.8 The sections below should also be read alongside article 40 of the draft DCO (Application Document 3.1). Article 40 provides that where replacement land is provided under section 131 or 132 of the 2008 Act, that replacement land will be subject to the same rights, trusts and incidents in accordance with the requirements of those sections. Further explanation of this article is provided in the Explanatory Memorandum (Application Document 3.2).

### Overall position

7.2.9 As shown in Part 5 of the Book of Reference (Application Document 4.2) and the Special Category Land Plans (Application Document 2.4), the Application seeks powers of compulsory acquisition over land to which sections 131 and 132 of the 2008 Act apply.

7.2.10 The open space land that is impacted by the Project comprises:

- a. 21.63 hectares of land to be permanently acquired

- b. 35.58 hectares of land required for temporary possession and the permanent acquisition of rights

7.2.11 The common land that is impacted by the Project comprises:

- a. 53.56 hectares of land to be permanently acquired
- b. 1.53 hectares of land required for temporary possession and the permanent acquisition of rights

7.2.12 The open space and common land required for the Project is shown on Special Category Land Plans (Application Document 2.4). The sections below provide further details on the application of sections 131 and 132. It should be noted that in some cases sites are subject to both permanent acquisition and subject to the acquisition of rights. Accordingly, in some cases, the replacement land is provided in respect of both sections 131 and 132 of the 2008 Act.

### Application of section 131 of the 2008 Act

7.2.13 Table 7.2 below sets out the special category land plots within the Order Limits and which of the subparagraphs (e.g., sections 131(4) to (5)) under section 131 apply. The application should not be subject to SPP as at least one or more of the subparagraphs, as set out above, applies in respect of the land which is proposed to be permanently acquired and falls within the definition of land caught by section 131.

7.2.14 A description of the current uses of each site listed in Table 7.2 is contained within Appendix D of the Planning Statement (Application Document 7.2). This information has not been repeated here to avoid duplication of information.

**Table 7.2 Overview of applicability of sections 131(4), (4A), (4B) and (5)**

Application of sections 131	Site name and plot number(s)
Replacement land will be given in exchange for the land to be compulsorily acquired with the same rights, trusts and incidents (section 131(4))	<ul style="list-style-type: none"> <li>• Claylane Wood (plots 06-133, 06-143, 06-157, 06-159 and 06-163)</li> <li>• Folkes Lane Woodland (plot 46-18)</li> <li>• Orsett Fen (plots 35-14, 35-60, 35-65, 37-01 and 38-58)</li> <li>• Ron Evans Memorial Field (plots 29-02, 29-09 and 33-18)</li> <li>• Shorne Woods Country Park (plots 04-88, 04-144, 04-250, 04-264 and 04-265)</li> <li>• Thames Chase Forest Centre (plots 43-08, 43-22, 43-23, 43-24, 43-25, 43-31, 43-33, 43-39, 44-12 and 44-51)</li> <li>• Tilbury Green (plots 20-63 and 23-106)</li> </ul>
For open space land only, replacement land in exchange is not available or would only be available at a prohibitive cost (section 131(4A))	None

<b>Application of sections 131</b>	<b>Site name and plot number(s)</b>
For open space land only, the land is only being compulsorily acquired for a temporary (although possibly long-lived) purpose (section 131(4B))	None
Land to be acquired does not exceed 200 metres or is required for the widening or drainage of an existing highway and the giving of land in exchange is unnecessary (section 131(5))	<ul style="list-style-type: none"> <li>Roman Road Open Space (plot 06-15)</li> </ul>

7.2.15 Table 7.3 below sets out the further information about the open space and common land sites that must be considered under section 131 of the 2008 Act. In particular, the table sets out whether the site is designated as open space by a local (or, where relevant, national) authority or whether the land is registered as common land, total area of the existing site, the relevant plot references, the area proposed to be subject to permanent acquisition, and the relevant work(s) proposed on the site.

**Table 7.3 Further information on sites caught by section 131 of the 2008 Act**

<b>Site name</b>	<b>Designated as open space or registered as common land</b>	<b>Total area</b>	<b>Plots in Land Plans</b>	<b>Area of land in Order Limits proposed to be permanently acquired</b>	<b>Works planned</b>
Claylane Wood	No – not designated as open space by Gravesham Borough Council	12.95 hectares	06-133, 06-143, 06-157, 06-159 and 06-163	2.70 hectares	Work No. 2B, 2H, 2I, 2Q and 2S
Folkes Lane Woodland	Yes – designated as open space by London Borough of Havering	45.47 hectares	46-18	0.30 hectares	Work Nos. 9E
Orsett Fen	Yes – registered as common land (Reference: CL33)	95.08 hectares	35-14, 35-60, 35-65, 37-01 and 38-58	52.31 hectares	Work Nos. 8A, 8B, 8G, 8J, 8K, 8T, E35, E36, FCA2 and FCA3
Roman Road Open Space	No – not designated as open space by Gravesham Borough Council.	20.37 hectares	06-15	0.52 hectares	Work No. 2M

Site name	Designated as open space or registered as common land	Total area	Plots in Land Plans	Area of land in Order Limits proposed to be permanently acquired	Works planned
Ron Evans Memorial Field	Yes – designated as open space by Thurrock Council	22.14 hectares	29-02, 29-09 and 33-18	7.52 hectares	Work Nos. 7E, 7F, 7Z, E30,
Shorne Woods Country Park	Yes – designated as open space by Gravesham Borough Council.	119.80 hectares	04-88, 04-144, 04-250, 04-264 and 04-265	0.44 hectares	Work Nos. 1C, 1M, 1H,
Thames Chase Forest Centre	Yes – designated as open space by London borough of Havering	55.74 hectares	43-08, 43-22, 43-23, 43-24, 43-25, 43-31, 43-33, 43-39, 44-12 and 44-51	10.14 hectares	Work Nos. 9A, 9C, 9D, 9E, 9O, 9R,
Tilbury Green	Yes – registered as common land (Reference: CL411)	1.59 hectares	20-63 and 23-106	1.25 hectares	Work Nos. 5B, 5E, 5F, 5I, 5U, E14, CA5 and TFGP1

7.2.16 Table 7.4 below sets out the proposed replacement land for open space and common land sites listed above pursuant to section 131(4) of the 2008 Act. The Applicant considers these replacement areas satisfy the definition of 'replacement land' under section 131 of the 2008 Act. For ease of reference, replacement land under section 131 must be no less in area than the Order land (i.e., the land proposed to be acquired), and must be 'no less advantageous' to persons, if any entitled to rights of common, or other rights, and to the public.

**Table 7.4 Application of section 131(4) of the 2008 Act  
(Provision of replacement land)**

Site name	Plots of replacement land	'No less in area'?	Reasons replacement land is no less advantageous than existing site ('the Order land') as per section 131(4) & (12)
Claylane Wood (plots 06-133, 06-143, 06-157, 06-159 and 06-163)	06-167, 11-08, 11-09, 11-11 and 11-12	The replacement land is not less in area because the proposed replacement land is 8.00 hectares (which is in excess of the 2.70 hectares proposed to be permanently acquired as per section 131 and the 4.78 hectares over which rights are proposed to be permanently acquired and replacement land provided as per section 132)	The replacement land is being included in the draft DCO (Application Document 3.1) on a precautionary basis, for further details see the Planning Statement (Application Document 7.2). The replacement land would be larger in quantity and equally or more accessible, useful and attractive, and its overall quality would be comparable. Additional replacement land would be provided to compensate for the time gap between the existing Claylane Wood being impacted by the Project and the replacement land being laid out for use. See the Appendix D of the Planning Statement (Application Document 7.2) for further details. Accordingly, the replacement land is no less advantageous to the public. There are no persons entitled to rights of common or other rights.
Folkes Lane Woodland (plot 46-18)	46-19, 47-29, 47-32 and 47-33	The replacement land is not less in area because the proposed replacement land is 2.92 hectares (which is in excess of the 0.3 hectares proposed to be permanently acquired as per section 131 and the 1.48 hectares over which rights are proposed to be permanently acquired and replacement land provided as per section 132)	The replacement land would be larger in quantity, equally or more accessible, useful and attractive, and its overall quality would be comparable, its time gap is offset by the larger area of replacement land being provided. See the Appendix D of the Planning Statement (Application Document 7.2) for further details. Accordingly, the replacement land is no less advantageous to the public. There are no persons entitled to rights of common or other rights.

Site name	Plots of replacement land	'No less in area'?	Reasons replacement land is no less advantageous than existing site ('the Order land') as per section 131(4) & (12)
Orsett Fen (plots 35-14, 35-60, 35-65, 37-01 and 38-58)	33-04, 34-14, 34-16, 34-18, 35-52, 35-57, 37-04 and 38-62	The replacement land is not less in area because the proposed replacement land is 61.97 hectares (which is in excess of the 52.31 hectares proposed to be permanently acquired as per section 131)	<p>The replacement land would be larger in quantity, equally or more accessible, useful and attractive, and its overall quality would be comparable, its time gap is offset by the larger area of replacement land being provided. See the Appendix D of the Planning Statement (Application Document 7.2) for further details.</p> <p>Accordingly, the replacement land is no less advantageous to the public and the Orsett Fen Rights Holders.</p> <p>There are no other persons entitled to rights of common or other rights.</p>
Ron Evans Memorial Field (plots 29-02, 29-09 and 33-18)	29-01, 29-12, 29-16, 29-18, 29-19 and 33-13	The replacement land is not less in area because the proposed replacement land is 9.21 hectares (which is in excess of the 7.52 hectares proposed to be permanently acquired as per section 131 and the 0.75 hectares over which rights are proposed to be permanently acquired and replaced land provided as per section 132)	<p>The replacement land would be larger in quantity, equally or more accessible, useful and attractive, and its overall quality would be better, the time gap between impacting the existing land and the provision of replacement land is offset by the larger area of replacement land being provided. See the Appendix D of the Planning Statement (Application Document 7.2) for further details.</p> <p>Accordingly, the replacement land is no less advantageous to the public.</p> <p>There are no persons entitled to rights of common or other rights.</p>
Shorne Woods Country Park (plots 04-88, 04-144, 04-250, 04-264 and 04-265)	03-43, 03-54 and 03-85	The replacement land is not less in area because the proposed replacement land is 1.91 hectares (which is in excess of the 0.44 hectares proposed to be permanently acquired as per section 131 and the 1.06 hectares over which rights are proposed to be permanently acquired and replacement land provided as per section 132)	<p>The replacement land would be larger in quantity and equally or more accessible, useful and attractive, and its overall quality would be comparable, the time gap between impacting the existing land and the provision of replacement land is offset by the larger area of replacement land being provided. See the Appendix D of the Planning Statement (Application Document 7.2) for further details.</p> <p>Accordingly, the replacement land is no less advantageous to the public.</p> <p>There are no persons entitled to rights of common or other rights.</p>

Site name	Plots of replacement land	'No less in area'?	Reasons replacement land is no less advantageous than existing site ('the Order land') as per section 131(4) & (12)
Thames Chase Forest Centre (plots 43-08, 43-22, 43-23, 43-24, 43-25, 43-31, 43-33, 43-39, 44-12 and 44-51)	42-19, 42-26, 42-33, 43-04 and 44-19	The replacement land is not less in area because the proposed replacement land is 15.61 hectares (which is in excess of the 10.14 hectares proposed to be permanently acquired as per section 131 and the 3.02 hectares over which rights are proposed to be permanently acquired and replacement land provided as per section 132)	The replacement land would be larger in quantity, equally or more accessible, useful and attractive, and its overall quality would be comparable, the time gap between impacting the existing land and the provision of replacement land is offset by the larger area of replacement land being provided. See the Appendix D of the Planning Statement (Application Document 7.2) for further details. Accordingly, the replacement land is no less advantageous to the public. There are no persons entitled to rights of common or other rights.
Tilbury Green (plots 20-63 and 23-106)	20-70, 20-78, 20-79 and 23-117	The replacement land is not less in area because the proposed replacement land is 1.28 hectares (which is in excess of the 1.25 hectares proposed to be permanently acquired as per section 131)	The replacement land would be larger in quantity and equally or more accessible, useful and attractive, and its overall quality would be comparable, the time gap between impacting the existing land and the provision of replacement land is offset by the larger area of replacement land being provided. See the Appendix D of the Planning Statement (Application Document 7.2) for further details. Accordingly, the replacement land is no less advantageous to the public. There are no persons entitled to rights of common or other rights.

7.2.17 Table 7.5 below sets out open space sites where permanent acquisition is proposed in accordance with section 131(5)

**Table 7.5 Application of section 131(5) of the 2008 Act (No replacement land)**

Site name	Land to be acquired does not exceed 200 square metres or is required for the widening or drainage of an existing highway and the giving of land in exchange is unnecessary
Roman Road Open Space (plot 06-15)	Permanent acquisition of land is required for the widening or drainage of an existing highway, or partly for the widening and partly for the drainage of such a highway. Replacement land is therefore not required and the overall function of the Roman Road open space would remain unaffected, and the Project would provide a whole new recreational site nearby, i.e. Chalk Park. As such, the Project complies with the Section 131(5).

## Application of section 132 of the Planning Act 2008

**Table 7.6 Overview of applicability of sections 132(3), (4), (4A), (4B) and (5)**

Application of sections 132	Site name and plot number(s)
Land over which rights are to be acquired will be no less advantageous than it was before (section 132(3))	<ul style="list-style-type: none"> <li>• Cyclopark (plots 07-02, 07-04, 07-05, 08-13, 08-14 and 08-15)</li> <li>• Folkes Lane Woodland (plots 46-04, 46-26 and 47-26)</li> <li>• Jeskyns Community Woodland (plot 06-56)</li> <li>• Orsett Fen (plots 35-13 and 38-55)</li> <li>• Roman Road Open Space (plots 06-03, 07-01, 07-15, 07-17, 07-20, 07-22, 07-23, 07-27, 07-28, 07-41, 08-07 and 08-12)</li> <li>• Ron Evans Memorial Field (plots 29-03 and 29-04)</li> <li>• Shorne Woods Country Park (plot 04-145)</li> <li>• Thames Chase Forest Centre (plots 43-18, 43-19, 43-35, 43-104, 43-105, 43-107, 43-108, 43-111 and 44-08)</li> <li>• Tilbury Green (plots 20-75, 20-76 and 23-120)</li> <li>• Walton Common and Parsonage Common (plots 21-25 and 23-170)</li> </ul>
Replacement land will be given in exchange for the land over which rights are to be acquired and subject to the same rights, trusts and incidents (section 132(4))	<ul style="list-style-type: none"> <li>• Claylane Wood (plots 06-144, 06-151, 06-152 and 06-158)</li> <li>• Folkes Lane Woodland (plots 46-06, 46-08, 46-09, 46-11, 46-12, 46-13 and 46-55)</li> <li>• Ron Evans Memorial Field (plots 29-282, 29-283 and 33-35)</li> <li>• Shorne Woods Country Park (plots 03-14 and 04-274)</li> <li>• Thames Chase Forest Centre (plots 43-07, 43-09, 43-106, 43-109 and 43-110)</li> </ul>
For open space land only, replacement land in exchange is not available or would only be available at a prohibitive cost (section 132(4A))	None
For open space land only, the Order rights are to be acquired for a temporary (although possibly long-lived) purpose (section 132(4B))	None
Land over which rights are to be acquired does not exceed 200 metres or is required for the widening or drainage of an existing highway and the giving of land in exchange is unnecessary (section 132(5))	None



- 7.2.18 Table 7.7 below sets out the areas of open space and common land that must be considered under section 132 of the 2008 Act which are subject to the permanent acquisition of rights over that land. The table sets out information on the designation (or registration) of the site, the total area of the site, the relevant plots within the Order Limits, and the area of the land proposed to be subject to permanent acquisition of rights.
- 7.2.19 A description of the existing uses of the sites mentioned in Table 7.7 is contained in Appendix D of the Planning Statement (Application Document 7.2). This information is not repeated here to avoid duplication.
- 7.2.20 It should be noted that the tables below refer to the Walton Common. This site is registered as common land under the reference CL228 (the registration covers an area much larger than the area in the Order Limits and is formally designated by Thurrock Council as ‘The Green, Hall Hill, Fort Road, Parsonage, Walton and Tilbury Fort Commons’). An application made under section 16 of the Commons Act 2006 to deregister land at Walton Common (as well as Tilbury Fort Common) and provide exchange land registered as common land north of the Tilbury Loop railway line was approved by the Planning Inspectorate on behalf of the Secretary of State for Environment, Food and Rural Affairs on 12 May 2022. Following this approval the Applicant can confirm that only the registered common is treated as such in the draft DCO (Application Document 3.1) and the de-registered part is no longer relevant to special category land tests.

**Table 7.7 Further information on sites caught by section 132 of the 2008 Act**

Site name	Designated	Total area of site	Plots in Land Plans	Area in Order Limits proposed to be subject to acquisition of permanent rights	Works planned
Claylane Wood	No – not designated as open space by Gravesham Borough Council	12.95 hectares	06-144, 06-151, 06-152 and 06-158	4.78 hectares (4.78 hectares to be replaced)	Work Nos. G1b, G2, G3, MU17, OH1, and OHT1
Cyclopark	Yes - designated as open space by Gravesham Borough Council	16.24 hectares	07-02, 07-04, 07-05, 08-13, 08-14 and 08-15	0.15 hectares (0.00 hectares to be replaced)	Work No. MU15

Site name	Designated	Total area of site	Plots in Land Plans	Area in Order Limits proposed to be subject to acquisition of permanent rights	Works planned
Folkes Lane Woodland	Yes - designated as open space by London Borough of Havering	45.47 hectares	46-04, 46-06, 46-08, 46-09, 46-11, 46-12, 46-13, 46-26, 46-55 and 47-26	3.99 hectares (1.49 hectares to be replaced)	Work Nos. E51, G10, MU92 and ULH2
Jeskyns Community Woodland	Yes - designated as open space by Gravesham Borough Council	147.49 hectares	06-56	4.69 hectares (0.00 hectares to be replaced)	Work Nos. 1L, E5 and OH1
Orsett Fen	Yes - registered as common land (Reference CL33)	95.08 hectares	35-13 and 38-55	1.06 hectares (0.00 hectares to be replaced)	Work Nos. E36, FCA3 and OH7
Roman Road Open Space	No – Not designated as open space by Gravesham Borough Council.	20.36 hectares	06-03, 07-01, 07-15, 07-17, 07-20, 07-22, 07-23, 07-27, 07-28, 07-41, 08-07 and 08-12	4.87 hectares (0.00 hectares to be replaced)	Work No. MU15 and MU16
Ron Evans Memorial Field	Yes - designated as open space by Thurrock Council.	22.14 hectares	29-03, 29-04, 29-282, 29-283 and 33-35	7.70 hectares (0.75 hectares to be replaced)	Work Nos. E30, MU54, MU55, MU56, MU57, MUT20, OH6, OH7, OHT6 and CA8A
Shorne Woods Country Park	Yes - designated as open space by Gravesham Borough Council	119.8 hectares	03-14, 04-145 and 04-274	2.33 hectares (1.06 hectares to be replaced)	Work Nos. G1a, MU1 and E4

Site name	Designated	Total area of site	Plots in Land Plans	Area in Order Limits proposed to be subject to acquisition of permanent rights	Works planned
Thames Chase Forest Centre	Yes - designated as open space by London Borough of Havering	55.74 hectares	43-07, 43-09, 43-18, 43-19, 43-35, 43-104, 43-105, 43-106, 43-107, 43-108, 43-109, 43-110, 43-111 and 44-08	7.07 hectares (3.03 hectares to be replaced)	Work Nos. 90, E46, MU72, MU78 and OH8
Tilbury Green	Yes – registered as common land (Reference: CL411)	1.59 hectares	20-75, 20-76 and 23-120	0.34 hectares (0.00 hectares to be replaced)	Work Nos. 5U, MU27 and CA5
Walton Common	Yes - registered as common land (Reference CL228)	40.14 hectares	21-25 and 23-170	0.13 hectares (0.00 hectares to be replaced)	Work Nos. MU27 and MU29

7.2.21 Table 7.8 sets out the sites in respect of which the Applicant considers that the land, when burdened with the Order right, will be no less advantageous under section 132(3) of the 2008 Act.

**Table 7.8 Application of section 132(3) of the 2008 Act**

Site name Plots in Land Plans	Right to be imposed	Application of the section 132(3)
Cyclopark (plots 07-02, 07-04, 07-05, 08-13, 08-14 and 08-15)	Permanent acquisition of rights	<p>The Applicant's temporary possession of land with permanent acquisition of rights for the underground multi-utilities around the peripheral edges of Cyclopark without encroaching into the main site operational area would allow the order land, when burdened with the order right, to remain no less advantageous to the public and to the persons in whom it is vested and other persons, if any, entitled to other rights. A small number of car parking bays may potentially be closed temporarily whilst the works take place once complete the public would be able to freely roam over the underground utilities and continue to use the land as part of Cyclopark (e.g. for car parking purposes). The planting restrictions would be imposed on areas where there is an existing hardstanding (i.e. car park) or grassland, and as such the planting restrictions would not result in the land being less advantageous. As such, the Applicant complies with the Section 132(3) in relation to the underground multi-utilities works at Cyclopark</p> <p>See the Appendix D of the Planning Statement (Application Document 7.2) for further details.</p>
Folkes Lane Woodland (plots 43-07, 43-09, 43-18, 43-19, 43-35, 43-104, 43-105, 43-106, 43-107, 43-108, 43-109, 43-110, 43-111 and 44-08)	Permanent acquisition of rights	<p>The Applicant's temporary possession of land with permanent acquisition of rights for underground multi-utilities at the southern end of the woodland would allow the order land, when burdened with the order right, to remain no less advantageous to the public and to the persons in whom it is vested and other persons, if any, entitled to rights of common or other rights. These are works that seek to make use of the existing area of land that is already subject to easements and planting restrictions. UK Power Networks have already cleared this area to maintain their existing asset and the Project would simply make use of the same area. Moreover, this is not an area where the public uses for recreational purposes. As such, the Applicant complies with the Section 132(3) in relation to the underground multi-utilities work.</p> <p>The Applicant's temporary possession of land with permanent acquisition of rights for translocation of protected species would allow the order land, when burdened with the order right, to remain no less advantageous to the public and to the persons in whom it is vested and other persons, if any, entitled to rights of common or other rights. This is because the land would be merely subject to long term environmental mitigation management rights for translocation of protected species without the need for any major works or disruptions as the site is already suitable for receiving the protected species. As such, the Applicant complies with the Section 132(3) in relation to the translocation of protected species.</p> <p>See the Appendix D of the Planning Statement (Application Document 7.2) for further details.</p>

Site name Plots in Land Plans	Right to be imposed	Application of the section 132(3)
Jeskyns Community Woodland (plot 06-56)	Permanent acquisition of rights	<p>The Applicant's temporary possession of land with permanent acquisition of rights for the translocation of protected species and the restringing of the existing overhead power lines and pylons at the northern end of the site would allow the order land, when burdened with the order right, to remain no less advantageous to the public and to the persons in whom it is vested and other persons, if any, entitled to other rights. The translocation of protected species would not disrupt the open space use and would only require the installation of minor items such as dormouse boxes and hibernacula created from log/wood/rubble piles for reptiles. The restringing of the existing overhead power lines and pylons would not introduce any new areas of easements or planting restrictions. As such, the Applicant complies with the Section 132(3) in relation to the translocation of protected species and the restringing of the existing overhead power lines and pylons at the northern end of the site.</p> <p>See the Appendix D of the Planning Statement (Application Document 7.2) for further details.</p>
Orsett Fen (plots 35-13 and 38-55)	Permanent acquisition of rights	<p>The Applicant's temporary possession of land with permanent acquisition of rights along the Mardyke (for mink control purposes) would allow the order land, when burdened with the order right, to remain no less advantageous to the public as the traps would be placed so as not to conflict with the existing public use and the visits by the Essex Wildlife Trust would not require any closure of the area to the public. Similarly, the order land, when burdened with the order right, would remain no less advantageous to the persons in whom it is vested and other persons, if any, entitled to rights of common or other rights because this land already has an existing Public Right of Way (Bridleway 219) which allows public access along the Mardyke. The rights being sought for long term access and maintenance of the mink control devices along the Mardyke would not change the existing situation along the Mardyke which already allows public access. As such, the Applicant complies with the Section 132(3).</p> <p>See the Appendix D of the Planning Statement (Application Document 7.2) for further details.</p>

<b>Site name Plots in Land Plans</b>	<b>Right to be imposed</b>	<b>Application of the section 132(3)</b>
Roman Road Open Space (plots 06-03, 07-01, 07-15, 07-17, 07-20, 07-22, 07-23, 07-27, 07-28, 07-41, 08-07 and 08-12)	Permanent acquisition of rights	<p>The Applicant's temporary possession of land with permanent acquisition of rights for the underground multi-utilities works underneath the existing hardstanding of the walking and cycling route (i.e. Roman Road) would allow the order land, when burdened with the order right, to remain no less advantageous to the public and to the persons in whom it is vested and other persons, if any, entitled to other rights. Once complete, the public would be able to freely roam over the underground utilities and continue to use the Roman Road as a walking and cycling route. The planting restrictions would be imposed on areas where there is an existing hardstanding (i.e. the existing path) or grassland, and as such the planting restrictions would not result in the land being less advantageous. As such, the Applicant complies with the Section 132(3) in relation to the underground multi-utilities works at the Roman Road open space.</p> <p>See the Appendix D of the Planning Statement (Application Document 7.2) for further details.</p>
Ron Evans Memorial Field (plots 29-03 and 29-04)	Permanent acquisition of rights	<p>The Applicant's temporary possession of land with permanent acquisition of rights for overhead power lines works would allow the order land, when burdened with the order right, to remain no less advantageous to the public and to the persons in whom it is vested and other persons, if any, entitled to rights of common or other rights, as these are works to the existing overhead power lines. The rights being sought for long term access and maintenance of the overhead power lines would not change the existing situation. As such, the Applicant complies with the Section 132(3) and does not need to provide replacement land in relation to the permanent acquisition of rights for overhead power lines.</p> <p>The Applicant's temporary possession of land with permanent acquisition of rights for underground multi-utilities would allow the order land, when burdened with the order right, to remain no less advantageous to the public and to the persons in whom it is vested and other persons, if any, entitled to rights of common or other rights. These are works that are underground using the same land parcels already subject to planting restrictions and easements by the overhead power lines, and the public would still be able to freely roam over the underground utilities. As such, the Applicant complies with the Section 132(3) in relation the underground multi-utilities work.</p> <p>See the Appendix D of the Planning Statement (Application Document 7.2) for further details.</p>

Site name Plots in Land Plans	Right to be imposed	Application of the section 132(3)
Shorne Woods Country Park (plot 04-145)	Permanent acquisition of rights	<p>The Applicant's temporary possession of land with permanent acquisition of rights for the translocation of protected species at the southern end of the site would allow the order land, when burdened with the order right, to remain no less advantageous to the public and to the persons in whom it is vested and other persons, if any, entitled to other rights. The translocation of protected species would not disrupt the open space use and would only require the installation of minor items such as boxes and hibernacula. As such, the Applicant complies with the Section 132(3) in relation to the translocation of protected at the southern end of the site.</p> <p>See the Appendix D of the Planning Statement (Application Document 7.2) for further details.</p>
Thames Chase Forest Centre (plots 43-18, 43-19, 43-35, 43-104, 43-105, 43-107, 43-108, 43-111 and 44- 08)	Permanent acquisition of rights	<p>The Applicant's temporary possession of land with permanent acquisition of rights for overhead power lines works would mean the order land, when burdened with the order right, would be no less advantageous to the public and to the persons in whom it is vested and other persons, if any, entitled to other rights, as the easements and planting restrictions imposed on the areas of existing grassland where the planting arrangement would be no less advantageous. As such, the Applicant complies with the Section 132(3) in relation to the areas of existing grassland with new easements and planting restrictions where planting arrangements would be no less advantageous.</p> <p>The Applicant's temporary possession of land with permanent acquisition of rights for underground multi-utilities would allow the order land, when burdened with the order right, to remain no less advantageous to the public and to the persons in whom it is vested and other persons, if any, entitled to other rights. These are works that are underground and there would be a new path laid out over the asset, and the public would be able to freely roam over the underground utilities and use the new path that is in keeping with the other paths in Thames Chase Forest Centre. As such, the Applicant complies with the Section 132(3) in relation to the underground multi-utilities work.</p> <p>See the Appendix D of the Planning Statement (Application Document 7.2) for further details.</p>

Site name Plots in Land Plans	Right to be imposed	Application of the section 132(3)
Tilbury Green (plots 20-75, 20-76 and 23- 120)	Permanent acquisition of rights	<p>The Applicant's temporary possession of land with permanent acquisition of rights along the northernmost section of Tilbury Green for managing the reinstated habitats to ensure they establish successfully to meet the Low Street Pit Local Wildlife Sites criteria for designation would allow the order land, when burdened with the order right, to remain no less advantageous to the public. Public access would not be restricted following the completion of works. Moreover, the order land, when burdened with the order right, would remain no less advantageous to the persons in whom it is vested and other persons, if any, entitled to rights of common or other rights because Public Footpath (FP200) already overlaps the common land in this location, allowing public access along this stretch of the existing Tilbury Green. The rights being sought for access to, and management of the reinstated habitats would not therefore change the existing situation at Tilbury Green in this location. As such, the Applicant complies with the Section 132(3).</p> <p>See the Appendix D of the Planning Statement (Application Document 7.2) for further details.</p>
Walton Common and Parsonage Common (plots 21-25 and 23- 170)	Permanent acquisition of rights	<p>The Applicant's temporary possession of land with permanent acquisition of rights for the installation of utilities and easements imposed over them for the operation and maintenance of the asset would allow the order land, when burdened with the order right, to remain no less advantageous to the persons, if any, entitled to rights of common or other rights, and to the public. The proposed works are temporary in nature and the permanent rights to be acquired are compatible with the existing use of the common land. The proposed design has sought to reduce any potential for disturbance to the common as a result of the operation and maintenance requirements for the asset by incorporating underground ducts that the cables can be pulled through without ground disturbance. As such, the Applicant complies with the Section 132(3).</p> <p>See the Appendix D of the Planning Statement (Application Document 7.2) for further details.</p>

7.2.22 Table 7.9 below sets out the proposed replacement land for open space and common land pursuant to section 132(4) of the 2008 Act. The Applicant considers that these replacements satisfy the requirements under the Act such that the Secretary of State is able to certify accordingly that the replacement land is no less advantageous (under section 132(2)(b)).



**Table 7.9 Application of section 132(4) of the 2008 Act  
(provision of replacement land)**

Site name	Plots of replacement land	No less in area?	Application of sections 132(4) & (12)
Claylane Wood (plots 06-144, 06-151, 06-152 and 06-158)	06-167, 11-08, 11-09, 11-11 and 11-12	The replacement land is not less in area because the proposed replacement land is 8.00 hectares (which is in excess of the 4.78 hectares over which rights are proposed to be permanently acquired and replacement land provided as per section 132 and the 2.70 hectares proposed to be permanently acquired as per section 131)	<p>The Applicant's temporary possession of land with permanent acquisition of rights for the diversion and modification of utility works (overhead power lines, gas pipelines and multi-utilities) would result in the order land, when burdened with the order right, being less advantageous to the public as well as those in whom it is vested and other persons, if any, entitled to other rights. Vegetation clearance would be required for the works. The quality and nature of the site would change for a period until the vegetation has regrown. Moreover, most of land over which permanent rights are sought would have easements imposed for the operation and maintenance of utilities. Although there are already easements at Claylane Wood for utilities, the Project would result in additional easements of a greater size. Planting restrictions would apply, and statutory undertakers would need access to the site for works associated with the new and diverted utilities. For these reasons, land over which permanent rights are to be acquired would be replaced. The replacement land would be larger in quantity, equally or more accessible, useful and attractive, and its overall quality would be comparable. Additional replacement land is provided to compensate for the time gap between the existing Claylane Wood being impacted by the Project and the replacement land being laid out for use. Therefore, it would be no less advantageous. As such, the Applicant complies with the Section 132(4).</p> <p>This replacement land is being included in the draft DCO (Application Document 3.1) on a precautionary basis, for further details see the Appendix D of the Planning Statement (Application Document 7.2).</p>

Site name	Plots of replacement land	No less in area?	Application of sections 132(4) & (12)
Folkes Lane Woodland (plots 46-06, 46-08, 46-09, 46-11, 46-12, 46-13 and 46-55)	46-19, 47-29, 47-32 and 47-33	The replacement land is not less in area because the proposed replacement land is 2.92 hectares (which is in excess of the 1.49 hectares over which rights are proposed to be permanently acquired and replacement land provided as per section 132 and the 0.30 hectares proposed to be permanently acquired as per section 131)	<p>The Applicant's temporary possession of land with permanent acquisition of rights for diversion and modification of the underground gas utilities in the middle of the woodland would mean the order land, when burdened with the order right, would be less advantageous to the public and to the persons in whom it is vested and other persons, if any, entitled to other rights, as there would be new easements and planting restrictions imposed on the new (diverted) location. Any works carried out in the future under the acquired rights would also likely to cause disruptions to the public due to its location being right in the middle of the woodland. As such, replacement land is duly provided to compensate the area with new easements and planting restrictions. The replacement land would be larger in quantity, equally or more accessible, useful and attractive, and its overall quality would be comparable, its time gap is offset by the larger area of replacement land being provided, and therefore it would be no less advantageous. As such, the Applicant complies with the Section 132(4) in relation to the provision of replacement land to compensate the area with new easements and planting restrictions.</p> <p>See the Appendix D of the Planning Statement (Application Document 7.2) for further details.</p>

Site name	Plots of replacement land	No less in area?	Application of sections 132(4) & (12)
Ron Evans Memorial Field (plots 29-282, 29-283 and 33-35)	29-01, 29-12, 29-16, 29-18, 29-19 and 33-13	The replacement land is not less in area because the proposed replacement land is 9.21 hectares (which is in excess of the 0.75 hectares over which rights are proposed to be permanently acquired and replacement land provided as per section 132 and the 7.52 hectares proposed to be permanently acquired as per section 131)	The Applicant's temporary possession of land with permanent acquisition of rights for underground multi-utilities would take place at the north-western corner of Ron Evans Memorial Field where there would be ground level access infrastructure associated with the underground multi-utilities to facilitate long term access and maintenance. The presence of these ground level access infrastructure would mean that this section of the land would be less advantageous and replacement land is duly provided. The replacement land would be larger in quantity, equally or more accessible, useful and attractive, and its overall quality would be better, its time gap between the impact on the land and the establishment of the replacement open space is offset by the larger area of replacement land being provided, and therefore it would be no less advantageous. As such, the Applicant complies with the Section 132(4) in relation to the underground multi-utilities work. See the Appendix D of the Planning Statement (Application Document 7.2) for further details.
Shorne Woods Country Park (plots 03-14 and 04-274)	03-43, 03-54 and 03-85	The replacement land is not less in area because the proposed replacement land is 1.91 hectares (which is in excess of the 1.06 hectares over which rights are proposed to be permanently acquired and replacement land provided as per section 132 and the 0.44 hectares proposed to be permanently acquired as per section 131)	The Applicant's temporary possession of land with permanent acquisition of rights for the diversion of a medium pressure gas pipeline and the installation and diversion of underground utilities (UK Power Networks and Openreach) would result in the order land, when burdened with the order right, being less advantageous to the public as well as those in whom it is vested and other persons, if any, entitled to other rights. Some vegetation clearance would be required to deliver the works. A 12-meter-wide easement would be imposed over the diverted gas pipeline to enable access for the operation and maintenance of the asset. The easement would be subject to planting restrictions in accordance with SGN's guidance (Dig safely – Measures to avoid injury and damage to gas pipes) which stipulates no dense tree planting within the easement. Given the land affected is woodland, this would result in the order land, when

Site name	Plots of replacement land	No less in area?	Application of sections 132(4) & (12)
			<p>burdened with the order right, being less advantageous to the public as well as those in whom it is vested and other persons, if any, entitled to other rights. As such, the Project would provide replacement land. The replacement land would be larger in quantity and equally or more accessible, useful and attractive, and its overall quality would be comparable. Additional replacement land would be provided to compensate for the time gap between the existing Shorne Wood Country Park being impacted by the Project and the replacement land being laid out for use. Therefore, the replacement land would be no less advantageous. The Applicant complies with the Section 132(4) in relation to the underground multi-utilities work. See the Appendix D of the Planning Statement (Application Document 7.2) for further details.</p>
<p>Thames Chase Forest Centre (plots 43-07, 43-09, 43-106, 43-109 and 43-110)</p>	<p>42-19, 42-26, 42-33, 43-04 and 44-19</p>	<p>The replacement land is not less in area because the proposed replacement land is 15.61 hectares (which is in excess of the 3.03 hectares over which rights are proposed to be permanently acquired and replacement land provided as per section 132 and the 10.14 hectares proposed to be permanently acquired as per section 131)</p>	<p>The Applicant’s temporary possession of land with permanent acquisition of rights for overhead power lines works would mean the order land, when burdened with the order right, would be less advantageous to the public and to the persons in whom it is vested and other persons, if any, entitled to other rights, as there would be new easements and planting restrictions imposed on the new (diverted) location. As such, replacement land is duly provided to compensate the area with new easements and planting restrictions. The replacement land would be larger in quantity, equally or more accessible, useful and attractive, and its overall quality would be comparable, its time gap between the impact on the land and the establishment of the replacement open space is offset by the larger area of replacement land being provided, and therefore it would be no less advantageous. As such, the Applicant complies with the Section 132(4) in relation to the provision of replacement land to compensate the area with new easements and planting restrictions.</p> <p>The Applicant’s temporary possession of land with permanent acquisition of rights</p>

Site name	Plots of replacement land	No less in area?	Application of sections 132(4) & (12)
			<p>for the underground multi-utilities would impose new easements and planting restrictions, which would mean that the land would be less advantageous and replacement land is duly provided. The replacement land would be larger in quantity, equally or more accessible, useful and attractive, and its overall quality would be comparable, its time gap between the impact on the land and the establishment of the replacement open space is offset by the larger area of replacement land being provided, and therefore it would be no less advantageous. As such, the Applicant complies with the Section 132(4) in relation to the underground multi-utilities work.</p> <p>See the Appendix D of the Planning Statement (Application Document 7.2) for further details.</p>

### Linford Allotment

- 7.2.23 The Applicant has identified one area of land where allotments are located, known as Linford Allotment (plot 21-108). It comprises 2.16 hectares of land within the Order Limits and is required for temporary possession and the permanent acquisition of rights in relation to an existing overhead electricity cable. The Applicant does not consider this site falls within the definition of a ‘fuel or field garden allotment’ under section 132 of the Planning Act 2008. This is because, having undertaken a proportionate search of Inclosure Acts, it has not been established that the site was set out as an allotment under any Inclosure Act. Sections 131 and 132 of the 2008 Act are therefore not engaged as the land does not form part of a common, open space or allotment

### 7.3 National Trust ‘inalienable’ land

- 7.3.1 None of the land to be acquired for the Project is National Trust ‘inalienable’ land for the purposes of section 130 of the Planning Act 2008

### 7.4 Statutory undertaker land

- 7.4.1 The draft DCO (Application Document 3.1) will authorise the permanent compulsory acquisition of land and rights of statutory undertakers and asset owners comprising multiple plots as described in the Book of Reference (Application Document 4.2) and shown on the Land Plans (Application Document 2.2). This land is held by various statutory undertakers for the purposes of carrying out their statutory undertakings.
- 7.4.2 A list of these statutory undertakers and the relevant land plots can be found in 0 of this Statement of Reasons.

- 7.4.3 Section 127(3) of Planning Act 2008 provides that a DCO may only authorise the compulsory acquisition of statutory undertaker land where a representation has been made by the statutory undertaker objecting to the acquisition if the Secretary of State is satisfied that:
- a. The land can be purchased and not replaced without serious detriment to the carrying on of the undertaking; or
  - b. If purchased, the land can be replaced by other land belonging to, or available for acquisition by, the undertaker without serious detriment to the carrying on of the undertaking.
- 7.4.4 Section 127(5) of the Planning Act 2008 provides that a DCO may only authorise the compulsory acquisition of rights over statutory undertaker land where a representation has been made by the statutory undertaker objecting to the acquisition if the Secretary of State is satisfied that:
- a. The rights can be acquired without any serious detriment to the carrying on of the undertaking
  - b. Any consequential detriment to the carrying on of the undertaking can be made good by the undertaker by the use of the land belonging to or available for acquisition by the undertaker.
- 7.4.5 Adequate protection for statutory undertakers' assets will be included within the protective provisions in Schedule 14 to the draft DCO (Application Document 3.1) and/or in asset protection agreements between the parties. Accordingly, the Applicant considers that the statutory undertakers will not suffer serious detriment to the carrying on of their undertaking as a result of the compulsory acquisition of the land or as a result of the acquisition of rights over land. The tests set out in sections 127(3) and 127(6) of the Planning Act 2008 are therefore satisfied.
- 7.4.6 Various statutory undertakers and owners of apparatus have a right to keep equipment (in connection with their undertaking) on, in or over the land. Statutory undertakers and other apparatus owners that are known to have equipment on, in or over the land are included in the Book of Reference.
- 7.4.7 Section 138 of the Planning Act 2008 applies if a draft DCO (Application Document 3.1) authorises the acquisition of land (compulsorily or by agreement) and there subsists over the land a 'relevant right', or there is 'relevant apparatus' on, under or over the land.
- 7.4.8 For the purposes of section 138:
- a. 'relevant right' means a right of way, or a right of laying down, erecting, continuing or maintaining apparatus on, under or over the land which is vested in or belongs to statutory undertakers for the purpose of carrying on their undertaking, or which is conferred on a telecommunications code operator.
  - b. 'relevant apparatus' means apparatus vested in or belonging to statutory undertakers for the purpose of the carrying on of their undertaking, or electronic communications apparatus kept installed for the purposes of an electronic communications code network.

- 7.4.9 A DCO may only include provision for the extinguishment of the relevant right, or the removal of the relevant apparatus, if the Secretary of State is satisfied that the extinguishment or removal is necessary for the purpose of carrying out the development to which the draft DCO (Application Document 3.1) relates (subsection 138(4)).
- 7.4.10 The draft DCO (Application Document 3.1) includes provision to authorise the extinguishment of a relevant right, or the removal of relevant apparatus belonging to statutory undertakers, in connection with the delivery of the Project. The exercise of such powers will be carried out in accordance with the protective provisions contained in Schedule 8 and Schedule 14 to the draft DCO (Application Document 3.1). The protective provisions will be agreed with the relevant statutory undertakers and electronic communications apparatus owners, and will accordingly set out constraints on the exercise of the powers in the draft DCO (Application Document 3.1), with a view to safeguarding the statutory undertakers' and electronic communications apparatus owners' interests, whilst enabling the Project (i.e. the development authorised by the DCO) to proceed. The Applicant therefore considers that the test set out in section 138 of the Planning Act 2008 is satisfied.
- 7.4.11 A number of existing utility services are located within the Order Limits and would be affected by the Project. In this case it is proposed to either protect or divert statutory undertakers' apparatus to accommodate the Project. Provision for the carrying out of such diversions has been included within the Works comprising the authorised development (as set out in Schedule 1 to the draft DCO (Application Document 3.1) – authorised development (ancillary works)). It is not proposed to remove any statutory undertakers' apparatus or extinguish any statutory undertakers' rights without a diversion being provided.
- 7.4.12 The project also has a number of interfaces with land owned by Port of Tilbury London Ltd (PoTLL).
- 7.4.13 The Applicant has engaged with the PoTLL throughout the lifetime of the Project to support the identification of those interfaces and means of resolving them in a joined-up way where practicable. The Interrelationship with other Nationally Significant Infrastructure Projects and other Major Development Schemes (Application Document 7.2) sets out in more detail the interfaces and what the Applicant has done to manage these.
- 7.4.14 Negotiations with all statutory undertakers are ongoing (as set out in Annex B of this Statement) to ensure as far as possible that the works proposed do not cause serious detriment to their undertaking. The Applicant will continue these discussions and it is hoped that private agreements can be achieved. The Applicant will update the examination at the earliest opportunity to aid the Examining Authority's consideration of this issue.

## 7.5 Other consents

- 7.5.1 The Consents and Agreements Position Statement (Application Document 3.3) sets out the additional consents outside to the draft DCO (Application Document 3.1) and the current position as to the status of securing those consents.

- 7.5.2 A number of consents outside the draft DCO (Application Document 3.1) that may be required in connection with the Project are listed below, please note that The Consents and Agreements Position Statement will continue to be updated as necessary during examination:
- a. Environmental Permits for a number of construction activities (e.g., storage and treatment activities such as materials crushing, concrete / bitumen plants, remediation plant, transfer stations, short-term (less than three years) material storage) under Regulation 12 of the Environmental Permitting (England and Wales) Regulations 2016 (as amended).
  - b. Water abstraction and impoundment licences for construction activities (e.g., water abstraction for concrete processing; impoundment requiring changes to existing assets and de-watering)- (Water Abstraction Licence under sections 24 and 25 of the Water Resources Act 1991)
  - c. Environmental Permits for water discharge and/or groundwater activity (e.g., water abstraction for concrete processing; impoundment requiring changes to existing assets and de-watering) under Regulation 12 of the Environmental Permitting (England and Wales) Regulations 2016 (as amended).
  - d. Environmental Permit for using, treating, storing, and disposing of waste (Permits will be required where treatment or storage of waste is proposed during construction or operation where it exceeds the provisions / requirements of an appropriate waste exemption) under Regulation 12 of the Environmental Permitting (England and Wales) Regulations 2016 (as amended).
  - e. European Protected Species Licencing for translocation of species (The Conservation of Habitats and Species Regulations 2017).
  - f. Water Voles licence for the relocation of species under Schedule 5 of the Wildlife and Countryside Act 1981 (as amended).
  - g. Badger Licence (The Protection of Badgers Act 1992 (Section 10(1)(d))).
  - h. Noise, vibration, and environmental impact of construction works (For construction works and operations to approve further controls for potential disruption and impacts) (Section 61 consent under the Control of Pollution Act 1974).
  - i. Self-Service Marine Licence under the Marine and Coastal Access Act 2009 for works that may be undertaken in the river Thames, or on the foreshore, which are not addressed through provisions made in the Deemed Marine Licence.



- j. Permits for road works and street works (Schemes made under the Traffic Management Act 2004) to enable the co-ordination of works, book road space and put in place temporary traffic management on local roads.
- k. Hyperbaric Working (The Work in Compressed Air Regulations 1996-Regulation 21).
- l. Material Assets and Waste under The Control of Asbestos Regulations 2012 (required for any work with asbestos).
- m. Discharging waste (The Trade Effluent Consent under the Water Industry Act 1991) for the purposes of discharging trade effluent from welfare facilities.

7.5.3 The Applicant is satisfied that all necessary consents to enable the Project to proceed have been identified and that there is no reason why such consents should not be secured or granted pursuant to the draft DCO (Application Document 3.1).

## 8 Conclusions

### 8.1 Overview

- 8.1.1 This Statement sets out why compulsory acquisition powers have been sought in the draft DCO application and explains why the Applicant considers such powers are necessary, proportionate, and justified.
- 8.1.2 In determining the extent of the compulsory acquisition and temporary possession powers proposed in the draft DCO (Application Document 3.1), the Applicant has had regard to the legislative tests set out in the Planning Act 2008 and to the advice in the Compulsory Acquisition guidance. The Applicant is content that the scope of the powers sought and the extent of the interests within the Order Limits to be acquired by compulsory acquisition are required for the Project and are the minimum necessary that would allow the Applicant to construct, operate and maintain the Project. The requirement and purpose for each plot of land within the Order Limits is set out in Annex A to this Statement.
- 8.1.3 The Applicant has consulted all persons affected by the compulsory acquisition and temporary possession powers and persons who may have a claim for compensation arising from the Project. It has consulted such persons during preparation to the draft DCO application and in the design of the Project to address their concerns and to ensure that any impacts are reduced or removed as far as reasonably practicable. The Applicant has further sought to acquire any interests within the Order Limits by agreement wherever possible. The status of negotiations with affected landowners for the acquisition of their land interest is set out in Annex B to this Statement.
- 8.1.4 The Applicant has considered the human rights of the individuals affected by the compulsory acquisition and temporary possession powers. It is satisfied that there is a compelling public interest case for compulsory acquisition and that the significant public benefits arising from the Project will outweigh the harm to those individuals.
- 8.1.5 Without the grant of compulsory acquisition and temporary possession powers, the Applicant considers that it will not be possible to construct the Project or realise the public benefits arising from it.

## Appendix 1 Statutory undertaker land

- App 1.1 This appendix contains statutory undertakers as well as telecommunications operators who retain rights under the Electronic Communications Code. Statutory undertakers, as defined in s127(8) Planning Act 2008, benefit from the provisions of s127 and 138 Planning Act 2008. Telecommunications operators only benefit from s138 Planning Act 2008.
- App 1.2 Please see the Book of Reference (Application document 4.2) for detailed descriptions of land requirement, as shown in App Table 1.1 below, including reference to the relevant principal Article of the DCO.

**App Table 1.1**

Statutory undertaker	Plot(s)	Land requirement
Airwave Solutions Limited (telecoms operator)	04-138	Compulsory acquisition of rights
Anglian Water Services Limited	19-45, 22-45, 22-77, 22-92, 22-93, 23-70, 23-77, 23-78, 23-92, 23-94, 24-40, 24-51, 24-55, 24-65, 24-73, 24-75, 24-76, 24-78, 24-79, 24-104, 24-107, 24-118, 24-132, 24-135, 24-140, 24-141, 24-149, 24-182, 25-94, 25-96, 25-103, 25-105, 25-107, 25-108, 26-01, 26-08, 26-09, 28-108, 28-140, 29-06, 29-08, 29-09, 29-14, 29-15, 29-16, 29-27, 29-42, 29-43, 29-54, 29-123, 29-124, 29-142, 29-161, 29-179, 29-180, 29-181, 29-188, 29-200, 29-207, 29-222, 29-224, 29-225, 29-227, 29-228, 29-229, 29-232, 29-233, 29-235, 33-15, 33-29, 33-31, 33-32, 33-52, 33-57, 33-58, 44-21, 44-41 and 44-97	Compulsory acquisition
Anglian Water Services Limited	20-01, 20-13, 20-14, 21-14, 21-15, 21-16, 21-17, 21-23, 21-25, 21-26, 21-28, 21-29, 23-19, 23-26, 23-27, 23-28, 23-29, 23-30, 23-31, 23-32, 23-41, 23-63, 23-64, 23-65, 23-76, 23-91, 23-95, 23-97, 23-121, 23-125, 23-132, 23-135, 23-139, 24-08, 24-25, 24-30, 24-34, 24-45, 24-53, 24-62, 24-116, 24-130, 24-136, 25-01, 25-02, 25-03, 25-04, 25-05, 25-06, 25-08, 25-10, 25-11, 25-12, 25-13, 25-14, 25-15, 25-16, 25-17, 25-18, 25-20, 25-21, 25-26, 25-27, 25-30, 25-32, 25-34, 25-35, 25-39, 25-40, 25-43, 25-46, 25-48, 25-59, 25-84, 25-93, 25-95, 25-101, 25-102, 25-106, 25-109, 27-01, 27-76, 27-80, 27-83, 27-87, 27-90, 28-50, 28-51, 28-106, 28-139, 28-141, 29-03, 29-10, 29-11, 29-236, 29-237, 29-238, 29-247, 29-249, 29-250, 29-283, 30-10, 30-79, 32-178, 33-36, 33-78, 33-88, 33-89, 33-91, 33-94, 33-99, 33-100, 33-101, 33-104, 33-106, 33-108, 33-109, 33-110, 33-112,	Compulsory acquisition of rights

Statutory undertaker	Plot(s)	Land requirement
Anglian Water Services Limited Cont'd	33-113, 33-117, 33-120, 33-121, 33-122, 33-123, 33-124, 33-125, 33-126, 33-127, 33-128, 33-130, 33-131, 33-132, 33-133, 33-135, 33-136, 33-137, 33-138, 33-139, 33-140, 33-141, 33-142, 33-143, 33-144, 33-145, 33-147, 33-148, 33-149, 33-150, 33-151, 33-175, 33-194, 33-219, 33-221, 33-222, 33-225, 33-227, 33-228, 33-230, 33-236, 33-238, 33-239, 33-240, 33-270, 42-05, 43-89, 43-91, 43-92, 43-99, 43-100, 44-09, 44-10, 44-17, 44-20, 44-80, 44-81, 44-86, 44-91, 44-94, 44-95, 44-96, 44-98, 44-99 and 44-100	Compulsory acquisition of rights
Arqiva Limited (telecoms operator)	01-02, 01-04 and 02-12	Compulsory acquisition
Arqiva Limited (telecoms operator)	01-01, 01-03, 01-08, 02-08 and 02-11	Compulsory acquisition of rights
British Telecommunications PLC (telecoms operator)	03-06, 03-09, 03-11, 03-12, 03-13, 03-15, 03-20, 03-21, 03-22, 03-24, 03-27, 03-29, 03-30, 03-34, 03-35, 03-37, 03-41, 03-42, 03-44, 03-45, 03-46, 03-47, 03-48, 03-50, 03-53, 03-55, 03-56, 03-58, 03-70, 03-120, 03-123, 03-151, 03-152, 04-02, 04-05, 04-11, 04-15, 04-18, 04-19, 04-21, 04-24, 04-26, 04-29, 04-30, 04-31, 04-32, 04-39, 04-47, 04-49, 04-50, 04-51, 04-52, 04-54, 04-55, 04-56, 04-57, 04-60, 04-64, 04-67, 04-68, 04-69, 04-71, 04-74, 04-75, 04-76, 04-77, 04-78, 04-79, 04-80, 04-82, 04-84, 04-85, 04-87, 04-90, 04-91, 04-95, 04-102, 04-104, 04-105, 04-106, 04-111, 04-113, 04-114, 04-119, 04-120, 04-121, 04-129, 04-131, 04-132, 04-135, 04-142, 04-143, 04-146, 04-147, 04-150, 04-155, 04-157, 04-158, 04-159, 04-160, 04-161, 04-171, 04-172, 04-173, 04-186, 04-187, 04-193, 04-194, 04-195, 04-196, 04-198, 04-199, 04-201, 04-202, 04-204, 04-205, 04-206, 04-207, 04-211, 04-213, 04-216, 04-217, 04-218, 04-219, 04-220, 04-222, 04-230, 04-236, 04-238, 04-239, 04-240, 04-241, 04-248, 04-260, 04-261, 04-271, 04-272, 04-273, 06-20, 06-24, 06-31, 06-35, 06-36, 06-38, 06-39, 06-40, 06-41, 06-42, 06-43, 06-45, 06-47, 06-52, 06-59, 06-60, 06-61, 06-62, 06-65, 06-66, 06-68, 06-69, 06-70, 06-73, 06-76, 06-77, 06-82, 06-83, 06-84, 06-85, 06-87, 06-89, 06-90, 06-94, 06-97, 06-103, 06-108, 06-125, 06-126, 06-140, 06-141, 06-145, 06-147, 06-155, 06-162, 06-166, 06-175, 06-176, 06-177, 06-180, 06-181, 06-183, 06-184, 06-189, 06-193, 06-195, 06-196, 06-197, 06-198, 06-199, 11-18, 11-19, 11-21, 11-25, 11-27, 11-30, 11-34, 11-35,	Compulsory acquisition

Statutory undertaker	Plot(s)	Land requirement
British Telecommunications PLC (telecoms operator) Cont'd	11-36, 11-42, 11-44, 13-23, 13-35, 13-37, 13-39, 13-44, 20-79, 20-85, 22-115, 23-68, 23-73, 23-80, 23-83, 23-85, 23-86, 23-92, 23-93, 23-94, 23-156, 23-158, 24-18, 24-41, 24-54, 24-55, 24-58, 24-61, 24-72, 24-73, 24-75, 24-77, 24-102, 24-108, 24-110, 24-115, 24-117, 24-122, 24-137, 24-141, 24-146, 26-01, 26-03, 26-04, 26-05, 26-06, 26-11, 28-74, 28-75, 28-76, 28-77, 28-78, 28-79, 28-82, 28-83, 28-84, 28-87, 28-89, 28-114, 28-116, 28-117, 29-23, 29-27, 29-28, 29-30, 29-32, 29-34, 29-38, 29-40, 29-42, 29-43, 29-53, 29-54, 29-56, 29-58, 29-60, 29-66, 29-67, 29-68, 29-69, 29-70, 29-72, 29-74, 29-75, 29-76, 29-78, 29-79, 29-81, 29-84, 29-89, 29-90, 29-91, 29-98, 29-103, 29-107, 29-108, 29-109, 29-110, 29-111, 29-116, 29-117, 29-118, 29-119, 29-121, 29-122, 29-123, 29-124, 29-125, 29-129, 29-133, 29-136, 29-142, 29-143, 29-145, 29-151, 29-152, 29-153, 29-155, 29-157, 29-160, 29-161, 29-163, 29-164, 29-167, 29-169, 29-170, 29-171, 29-174, 29-178, 29-179, 29-180, 29-181, 29-182, 29-183, 29-184, 29-185, 29-187, 29-188, 29-189, 29-190, 29-194, 29-195, 29-196, 29-197, 29-198, 29-199, 29-200, 29-201, 29-203, 29-204, 29-206, 29-208, 29-210, 29-218, 29-220, 29-221, 29-223, 29-226, 29-232, 29-252, 29-253, 29-254, 29-259, 29-270, 29-274, 29-275, 29-276, 29-280, 32-01, 32-02, 32-03, 32-04, 32-10, 32-19, 32-20, 32-21, 32-23, 32-24, 32-26, 32-27, 32-28, 32-29, 32-30, 32-31, 32-32, 32-34, 32-37, 32-38, 32-40, 32-41, 32-43, 32-46, 32-50, 32-51, 32-52, 32-54, 32-62, 32-64, 32-67, 32-71, 32-72, 32-73, 32-74, 32-75, 32-76, 32-77, 32-79, 32-82, 32-83, 32-86, 32-87, 32-88, 32-89, 32-96, 32-98, 32-99, 32-100, 32-101, 32-106, 32-107, 32-108, 32-112, 32-113, 32-114, 32-123, 32-126, 32-127, 32-132, 33-16, 33-23, 33-25, 33-27, 33-28, 33-29, 33-33, 33-50, 33-51, 33-52, 33-57, 33-62, 33-63, 33-73, 33-193, 33-214, 33-216, 33-218, 38-08, 38-27, 39-24, 39-34, 39-35, 39-36, 39-37, 39-38, 39-39, 39-40, 39-41, 39-42, 39-43, 39-44, 39-45, 39-47, 39-48, 39-49, 39-51, 39-53, 39-56, 39-60, 39-61, 39-62, 39-63, 40-14, 40-17, 42-20, 42-27, 42-28, 42-29, 42-35, 42-36, 42-41, 42-44, 42-48, 42-50, 42-51, 42-52, 42-54, 42-58, 42-59, 42-60, 42-61, 42-62, 42-63, 42-65, 42-66, 42-68, 42-69, 42-71, 42-73, 42-77, 42-90, 42-97, 42-98, 42-100, 42-107, 42-111, 42-112, 42-113, 42-114, 42-117, 42-118, 42-120, 42-121, 42-122, 42-125, 42-126, 42-129, 42-130, 43-42, 43-44, 43-48, 43-51, 44-49, 44-54, 44-55, 44-	Compulsory acquisition

Statutory undertaker	Plot(s)	Land requirement
British Telecommunications PLC (telecoms operator) Cont'd	61, 44-62, 44-69, 44-75, 44-77, 44-82, 44-97, 45-35, 45-40, 45-51, 45-53, 45-54, 45-61, 45-63, 45-74, 45-81, 45-82, 45-83, 45-93, 45-97, 45-103, 45-116, 45-124, 45-126, 45-127, 45-129, 45-133 and 45-135	Compulsory acquisition
British Telecommunications PLC (telecoms operator)	03-03, 03-07, 03-17, 03-33, 03-87, 04-07, 04-12, 04-38, 04-42, 04-45, 04-58, 04-63, 04-89, 04-92, 04-138, 04-151, 04-153, 04-215, 04-226, 04-227, 04-229, 04-243, 04-246, 04-247, 04-249, 04-251, 04-259, 04-266, 06-55, 06-72, 06-78, 06-98, 06-107, 06-111, 06-113, 06-114, 06-115, 06-121, 11-43, 13-12, 13-13, 13-14, 13-15, 13-16, 13-17, 13-18, 13-19, 13-21, 13-26, 13-28, 13-29, 13-30, 13-32, 13-34, 13-40, 13-45, 13-54, 13-55, 13-56, 13-63, 13-70, 13-71, 22-27, 22-31, 23-30, 23-44, 23-45, 23-49, 23-53, 23-54, 23-55, 23-56, 23-57, 23-58, 23-59, 23-60, 23-61, 23-62, 23-63, 23-64, 23-65, 23-95, 23-97, 23-108, 23-110, 23-112, 23-120, 23-127, 23-133, 23-138, 23-148, 23-162, 24-62, 24-68, 24-103, 24-105, 24-126, 24-129, 24-160, 24-161, 24-162, 24-163, 28-30, 28-35, 28-37, 28-39, 28-50, 28-51, 28-71, 28-72, 28-124, 28-125, 28-127, 28-128, 29-17, 29-62, 29-63, 29-113, 29-115, 29-202, 29-212, 29-213, 29-231, 29-237, 29-242, 29-249, 29-250, 32-15, 32-16, 32-17, 32-33, 32-35, 32-36, 32-59, 32-155, 32-160, 32-164, 32-168, 32-169, 32-173, 32-174, 32-177, 32-178, 33-30, 33-49, 33-54, 33-55, 33-67, 33-69, 33-71, 33-77, 33-78, 33-80, 33-81, 33-90, 33-91, 33-104, 33-108, 33-109, 33-110, 33-112, 33-114, 33-117, 33-121, 33-123, 33-124, 33-126, 33-128, 33-129, 33-132, 33-134, 33-135, 33-139, 33-158, 33-160, 33-165, 33-166, 33-167, 33-169, 33-172, 33-176, 33-183, 33-186, 33-187, 33-189, 33-196, 33-199, 33-202, 33-206, 33-207, 33-208, 33-210, 33-211, 33-219, 33-232, 33-233, 33-238, 33-239, 33-251, 33-258, 33-264, 33-300, 35-59, 35-61, 36-02, 38-14, 38-24, 38-32, 39-29, 39-31, 39-32, 39-50, 39-52, 39-54, 39-65, 42-05, 42-06, 42-11, 42-12, 42-25, 42-131, 42-132, 42-133, 42-134, 42-139, 42-140, 42-141, 42-142, 42-143, 42-144, 42-146, 42-148, 42-149, 42-151, 42-152, 42-153, 42-154, 42-155, 42-156, 42-157, 42-158, 42-159, 42-160, 42-162, 42-163, 42-164, 42-165, 42-166, 42-168, 42-172, 42-173, 42-174, 42-175, 42-176, 42-177, 42-178, 42-179, 42-181, 42-182, 42-183, 43-47, 43-54, 43-55, 43-56, 43-57, 43-58, 43-59, 43-60, 43-61, 43-62, 43-81, 43-89, 43-91, 43-92, 43-96, 43-97, 43-100, 43-103, 44-17, 44-88, 44-89, 44-91, 44-	Compulsory acquisition of rights

Statutory undertaker	Plot(s)	Land requirement
British Telecommunications PLC (telecoms operator) Cont'd	96, 44-98, 44-100, 45-19, 45-50, 45-52, 45-62, 45-66, 45-72, 45-100, 45-110, 45-169 and 45-172	Compulsory acquisition of rights
British Telecommunications PLC (telecoms operator)	13-46 and 13-47	Compulsory acquisition of subsoil and restrictive covenants and temporary possession of land at the surface
Cadent Gas Limited	19-09, 19-18, 19-49, 19-53, 22-46, 22-77, 22-105, 24-02, 24-13, 24-14, 24-15, 24-16, 24-18, 24-19, 24-33, 24-35, 24-36, 24-37, 24-38, 24-39, 24-41, 25-96, 25-97, 25-103, 25-105, 25-107, 25-108, 25-112, 26-02, 26-08, 28-74, 28-75, 28-76, 28-80, 28-81, 28-85, 28-86, 28-88, 28-90, 28-93, 28-94, 28-95, 28-96, 28-102, 28-115, 28-116, 28-117, 28-138, 29-02, 29-07, 29-08, 29-14, 29-16, 29-18, 29-23, 29-24, 29-28, 29-34, 29-35, 29-38, 29-40, 29-42, 29-43, 29-44, 29-54, 29-64, 29-68, 29-70, 29-71, 29-73, 29-77, 29-79, 29-80, 29-81, 29-82, 29-83, 29-84, 29-87, 29-88, 29-93, 29-97, 29-98, 29-99, 29-100, 29-106, 29-107, 29-108, 29-110, 29-111, 29-112, 29-114, 29-116, 29-117, 29-118, 29-119, 29-120, 29-121, 29-125, 29-126, 29-129, 29-133, 29-136, 29-137, 29-141, 29-145, 29-147, 29-153, 29-155, 29-157, 29-159, 29-160, 29-167, 29-169, 29-170, 29-172, 29-173, 29-177, 29-195, 29-197, 29-198, 29-200, 29-201, 29-204, 29-207, 29-214, 29-216, 29-219, 29-220, 29-222, 29-224, 29-225, 29-227, 29-228, 29-229, 29-232, 29-233, 29-235, 29-270, 29-274, 29-275, 29-276, 29-278, 30-03, 31-12, 31-31, 31-35, 31-36, 32-01, 32-02, 32-04, 32-10, 32-26, 32-28, 32-29, 32-37, 32-40, 32-41, 32-52, 32-71, 32-72, 32-73, 32-74, 32-75, 32-96, 32-97, 32-98, 32-99, 32-101, 32-105, 32-106, 32-107, 32-121, 32-123, 32-126, 32-127, 32-154, 32-167, 33-04, 33-13, 33-14, 33-18, 33-62, 33-204, 33-214, 33-216, 33-294, 34-14, 34-16, 35-12, 35-18, 35-24, 35-26, 35-31, 38-04, 38-05, 38-06, 38-07, 38-08, 38-21, 38-26, 38-27, 38-30, 39-03, 39-11, 39-19, 39-24, 39-37, 39-38, 39-44, 39-47, 39-48, 39-49, 39-51, 39-53, 39-56, 39-58, 39-60, 39-61, 39-62, 39-64, 39-79, 40-13, 40-20, 40-23, 41-21, 42-29, 42-42, 42-53, 42-60, 42-68, 42-69, 42-98, 42-107, 42-112, 42-114, 42-117, 42-118, 42-119, 42-	Compulsory acquisition

Statutory undertaker	Plot(s)	Land requirement
Cadent Gas Limited Cont'd	120, 44-31, 44-61, 44-63, 44-70, 44-78, 44-82, 45-35, 45-51, 45-63, 45-74, 45-78, 45-82, 45-83, 45-85, 45-92, 45-93, 45-97, 45-103, 45-114, 45-124, 45-129, 45-157, 45-162, 45-163, 46-17, 46-18, 46-20, 46-21, 46-22, 46-28, 46-35 and 47-33	Compulsory acquisition
Cadent Gas Limited	24-06, 24-17, 24-23, 25-10, 25-11, 25-12, 25-15, 25-16, 25-18, 25-20, 25-22, 25-23, 25-24, 25-25, 25-26, 25-27, 25-28, 25-29, 25-30, 25-31, 25-32, 25-33, 25-34, 25-36, 25-37, 25-38, 25-39, 25-40, 25-42, 25-43, 25-45, 25-48, 25-55, 25-64, 25-84, 25-93, 25-95, 25-106, 25-111, 26-17, 26-21, 26-29, 26-33, 26-35, 26-36, 26-50, 27-67, 27-68, 27-69, 27-70, 27-71, 27-74, 28-03, 28-50, 28-51, 28-69, 28-71, 28-72, 28-124, 28-125, 28-127, 28-128, 28-137, 29-03, 29-04, 29-61, 29-62, 29-63, 29-65, 29-113, 29-115, 29-236, 29-237, 29-238, 29-247, 29-250, 29-263, 29-267, 29-282, 29-283, 30-07, 30-77, 30-79, 31-10, 31-14, 32-118, 32-129, 32-133, 32-155, 32-156, 32-160, 32-163, 32-164, 32-168, 32-169, 32-171, 32-172, 32-173, 32-174, 32-177, 33-35, 33-78, 33-79, 33-88, 33-90, 33-91, 33-106, 33-108, 33-110, 33-112, 33-113, 33-114, 33-119, 33-120, 33-122, 33-123, 33-124, 33-125, 33-126, 33-127, 33-128, 33-129, 33-130, 33-131, 33-132, 33-133, 33-134, 33-135, 33-136, 33-137, 33-138, 33-139, 33-140, 33-141, 33-142, 33-143, 33-144, 33-145, 33-147, 33-148, 33-149, 33-150, 33-151, 33-153, 33-156, 33-158, 33-160, 33-164, 33-165, 33-167, 33-169, 33-172, 33-176, 33-182, 33-183, 33-187, 33-189, 33-191, 33-196, 33-199, 33-201, 33-202, 33-206, 33-207, 33-208, 33-210, 33-211, 33-219, 33-239, 33-251, 33-258, 33-264, 33-267, 33-274, 33-279, 33-283, 34-01, 34-03, 34-25, 34-26, 34-30, 34-44, 35-02, 35-09, 35-19, 35-58, 35-59, 35-61, 36-06, 37-05, 38-01, 38-20, 38-22, 38-31, 38-32, 38-33, 38-34, 38-35, 38-40, 38-41, 38-42, 38-43, 38-44, 38-47, 38-64, 39-06, 39-16, 39-23, 39-29, 39-31, 39-32, 39-52, 39-54, 39-55, 39-59, 39-66, 39-67, 39-78, 39-83, 40-22, 41-02, 41-04, 41-05, 41-08, 41-10, 41-11, 41-23, 41-24, 41-40, 42-05, 42-22, 42-25, 42-131, 42-140, 42-146, 42-150, 42-152, 42-154, 42-158, 42-159, 42-160, 42-161, 42-162, 42-167, 42-171, 42-173, 42-174, 42-175, 42-177, 42-178, 42-179, 42-182, 42-183, 42-184, 42-185, 43-56, 43-57, 43-58, 43-59, 43-60, 43-61, 43-62, 43-81, 43-89, 43-91, 43-92, 43-96, 43-97, 43-103, 44-09, 44-44, 44-86, 44-89, 44-91, 44-95, 44-100, 44-112,	Compulsory acquisition of rights



Statutory undertaker	Plot(s)	Land requirement
Cadent Gas Limited Cont'd	44-121, 44-123, 44-124, 45-19, 45-50, 45-52, 45-62, 45-66, 45-72, 45-100, 45-110, 45-120, 45-121, 45-158, 45-160, 45-165, 45-168, 45-169, 45-172, 45-173, 45-174, 45-175, 45-177, 46-04, 46-06, 46-09, 46-12, 46-55 and 47-26	Compulsory acquisition of rights
Cellular Radio Limited (telecoms operator)	07-01, 07-02, 07-05, 07-15, 08-12, 08-13, 08-14 and 08-15	Compulsory acquisition of rights
Cornerstone Telecommunications Infrastructure Limited (telecoms operator)	07-04, 07-09, 07-11 and 44-94	Compulsory acquisition of rights
Eastern Power Networks PLC	16-37, 16-38, 20-53, 20-62, 20-68, 22-59, 22-77, 23-78, 23-89, 23-92, 23-94, 24-89, 24-94, 24-107, 24-118, 24-119, 24-132, 24-134, 24-138, 24-140, 24-149, 24-185, 28-76, 28-81, 29-79, 29-81, 29-84, 29-90, 29-100, 29-112, 29-117, 29-118, 29-119, 29-120, 33-214, 33-216, 33-218, 35-12, 35-18, 38-05, 38-06, 38-07, 38-21, 38-26, 38-27, 39-34, 39-71, 41-21, 42-111, 44-18, 44-67, 45-27, 45-30, 45-32, 45-35, 45-36, 45-40, 45-44, 45-53, 45-54, 45-60, 45-61, 45-64, 45-80, 45-114, 45-115, 45-116, 45-117, 45-126, 45-127, 45-134, 45-135, 45-138, 46-27, 46-35, 46-38 and 46-49	Compulsory acquisition
Eastern Power Networks PLC	16-02, 16-04, 16-05, 16-19, 16-22, 20-06, 20-07, 20-08, 20-09, 20-11, 20-42, 21-14, 21-15, 21-16, 21-20, 21-24, 21-33, 21-35, 21-36, 23-90, 23-95, 23-97, 23-109, 23-121, 24-95, 24-100, 24-113, 24-116, 24-130, 24-133, 24-136, 24-152, 24-153, 24-168, 24-174, 25-50, 26-50, 27-76, 27-80, 27-82, 27-86, 27-90, 27-96, 28-51, 28-71, 29-113, 29-115, 33-201, 33-207, 35-02, 35-09, 35-19, 36-03, 38-01, 38-20, 38-22, 38-31, 38-32, 38-34, 38-35, 38-40, 38-44, 38-47, 38-64, 39-83, 41-02, 41-10, 41-11, 41-24, 41-40, 42-115, 44-11, 45-19, 45-21, 45-26, 45-31, 45-38, 45-50, 45-52, 45-87, 45-89, 45-100, 45-108, 45-110, 45-111, 45-112, 45-120 and 45-121	Compulsory acquisition of rights
Energis Communications Limited (telecoms operator)	04-10, 04-13, 04-23, 06-197, 06-200, 06-201, 11-10, 11-11, 11-12, 11-13, 11-14, 11-66, 13-08, 13-52, 13-58 and 13-91	Compulsory acquisition
Energis Communications Limited (telecoms operator)	04-14, 04-38, 06-207, 06-208, 11-15, 11-73, 12-02, 13-65, 13-67 and 13-75	Compulsory acquisition of rights

Statutory undertaker	Plot(s)	Land requirement
Environment Agency	16-39, 16-61, 20-45, 20-58, 20-59, 20-60, 20-63, 20-67, 20-81, 20-88, 20-89, 20-94, 20-98, 20-100, 23-68, 35-15, 35-16, 35-17, 35-22, 35-23, 35-25, 35-27, 35-40, 35-41, 35-45, 35-50, 35-51, 35-52, 35-60, 35-62, 35-63, 35-64, 35-65, 37-02, 37-03, 38-45, 38-48, 38-56, 38-57, 44-27, 44-29, 44-34, 44-38, 44-40, 44-46, 44-57, 44-59, 44-60, 44-65 and 45-114	Compulsory acquisition
Environment Agency	16-45, 16-49, 16-54, 16-57, 16-58, 16-59, 16-60, 16-62, 16-63, 20-41, 20-50, 20-55, 20-56, 20-99, 21-14, 23-30, 23-47, 23-61, 23-63, 23-64, 23-65, 24-133, 30-07, 35-01, 35-03, 35-05, 35-06, 35-09, 35-20, 35-21, 35-53, 35-54, 35-55, 35-56, 38-41, 38-42, 38-46, 38-49, 38-52, 38-53, 38-54, 38-59, 38-60, 38-65, 41-33, 41-34, 41-35, 41-37, 41-41, 41-42, 44-01, 44-02, 44-05, 44-06, 44-13 and 44-122	Compulsory acquisition of rights
Environment Agency	15-13 and 15-14	Compulsory acquisition of subsoil and restrictive covenants
Environment Agency	15-17	Compulsory acquisition of subsoil and restrictive covenants and temporary possession of land at the surface
Essex and Suffolk Water Limited	24-64, 24-70, 27-32, 27-43, 28-55, 29-54, 29-137, 29-139, 29-155, 29-195, 31-01, 31-03, 31-04, 31-12, 31-23, 31-24, 31-25, 31-30, 31-33, 31-35, 32-10, 32-20, 32-60, 32-154, 32-184, 32-185, 40-01, 40-02, 40-05, 40-10, 42-15, 42-19, 42-31, 42-32, 42-66, 42-67, 42-74, 42-86, 42-91, 42-102, 43-04, 43-06, 44-18, 44-21, 44-32, 44-35, 44-36, 44-37, 44-41, 44-52, 44-66, 44-67, 44-75, 45-80, 45-114, 45-115, 45-116, 45-117, 45-126, 45-134, 45-135 and 45-138	Compulsory acquisition
Essex and Suffolk Water Limited	24-63, 24-67, 24-69, 27-41, 27-44, 27-51, 27-53, 27-54, 27-67, 27-70, 27-71, 28-60, 28-64, 28-67, 31-11, 32-17, 42-14, 44-11, 44-16, 44-20, 44-68, 44-81, 44-90, 44-94, 44-99, 44-112, 45-87, 45-89, 45-108, 45-110, 45-111, 45-112, 45-120 and 45-121	Compulsory acquisition of rights
HS1 Limited	03-01, 03-05, 03-06, 03-11, 03-12, 03-21, 03-22, 03-27, 03-30, 03-31, 03-34, 03-35, 03-37, 03-41, 03-42, 03-44, 03-47, 03-48, 03-50, 03-51, 03-55, 03-57, 03-70, 03-72, 03-103, 04-11,	Compulsory acquisition

Statutory undertaker	Plot(s)	Land requirement
HS1 Limited Cont'd	04-21, 04-29, 04-30, 04-33, 04-36, 04-39, 04-52, 04-53, 04-56, 04-59, 04-64, 04-67, 04-69, 04-82, 04-91, 04-111, 04-112, 04-115, 04-116, 04-117, 04-120, 04-121, 04-127, 04-129, 04-130, 04-131, 04-132, 04-136, 04-146, 04-147, 04-150, 04-155, 04-158, 04-159, 04-160, 04-162, 04-164, 04-166, 04-169, 04-170, 04-171, 04-173, 04-174, 04-175, 04-178, 04-179, 04-182, 04-183, 04-185, 04-186, 04-187, 04-191, 04-192, 04-196, 04-197, 04-198, 04-199, 04-201, 04-202, 04-204, 04-205, 04-206, 04-207, 04-208, 04-209, 04-212, 04-213, 04-230, 04-232, 04-239, 04-241, 04-242, 04-260, 04-261, 04-262, 04-270, 04-271, 04-272, 04-273, 06-02, 06-04, 06-10, 06-12, 06-13, 06-14, 06-15, 06-16, 06-21, 06-24, 06-25, 06-26, 06-27, 06-28, 06-31, 06-36, 06-40, 06-42, 06-43, 06-44, 06-45, 06-47, 06-48, 06-50, 06-52, 06-57, 06-59, 06-62, 06-65, 06-66, 06-68, 06-71, 06-76, 06-81, 06-82, 06-88, 06-141, 06-145, 06-165, 06-169, 06-170, 06-171, 06-173, 06-199, 06-203, 07-07, 07-10, 07-13, 07-19, 07-32, 07-35, 07-38, 07-44, 07-45, 07-46, 07-47, 07-48, 07-49, 08-04 and 08-05	Compulsory acquisition
HS1 Limited	03-07, 03-33, 04-07, 04-12, 04-16, 04-17, 04-45, 04-61, 04-72, 04-101, 04-109, 04-122, 04-128, 04-154, 04-215, 04-229, 04-243, 04-259, 06-03, 06-54, 06-55, 06-64, 06-67, 06-117, 06-121, 06-182, 06-188, 06-204, 07-26 and 07-41	Compulsory acquisition of rights
Interoute Networks Limited (telecoms operator)	26-10, 26-11, 26-12, 26-13, 28-80, 28-81, 28-85, 28-86, 28-88, 28-90, 28-93, 28-94, 28-95, 28-96, 28-99, 28-101, 28-110, 28-111, 28-112, 28-119, 28-121, 28-123, 29-25, 29-41, 29-80, 29-114, 29-142, 29-149, 29-150, 29-154, 29-158, 29-162, 29-165, 29-168, 29-240, 29-244, 32-108, 32-132, 32-146, 33-14, 33-15, 33-60, 33-76, 33-95, 34-07, 34-09, 34-11 and 34-34	Compulsory acquisition
Interoute Networks Limited (telecoms operator)	26-38, 26-50, 28-50, 28-51, 28-100, 28-131, 28-133, 31-10, 31-15, 32-136, 32-139, 32-140, 32-142, 32-155 and 32-160	Compulsory acquisition of rights
London and Continental Railways Limited	06-06, 23-78, 23-92 and 23-94	Compulsory acquisition
London and Continental Railways Limited	07-04, 07-09, 07-11, 23-95 and 23-97	Compulsory acquisition of rights
Lumen Technologies UK Limited	26-02, 26-03, 26-04, 26-05, 26-06, 28-55, 28-74, 28-75, 28-77, 28-78, 28-79, 28-80, 28-82,	Compulsory acquisition

Statutory undertaker	Plot(s)	Land requirement
Lumen Technologies UK Limited Cont'd	28-83, 28-84, 28-85, 28-86, 28-87, 28-88, 28-89, 28-90, 28-91, 28-92, 28-93, 28-94, 28-95, 28-96, 28-97, 28-99, 28-101, 28-110, 28-111, 28-112, 28-113, 28-114, 28-116, 28-117, 28-119, 28-121, 28-122, 28-123, 29-02, 29-06, 29-09, 29-15, 29-19, 29-21, 29-22, 29-23, 29-25, 29-28, 29-30, 29-32, 29-34, 29-35, 29-38, 29-40, 29-41, 29-42, 29-43, 29-44, 29-45, 29-47, 29-48, 29-50, 29-52, 29-53, 29-54, 29-55, 29-59, 29-69, 29-75, 29-76, 29-77, 29-80, 29-82, 29-83, 29-87, 29-88, 29-93, 29-96, 29-108, 29-111, 29-114, 29-123, 29-124, 29-142, 29-148, 29-150, 29-154, 29-156, 29-158, 29-166, 29-176, 29-178, 29-191, 29-193, 32-108, 32-121, 32-123, 32-126, 32-127, 32-131, 32-132, 32-146, 33-15, 33-18, 33-60, 33-76 and 33-95	Compulsory acquisition
Lumen Technologies UK Limited	26-36, 26-37, 26-38, 26-39, 26-40, 26-41, 26-42, 26-44, 26-45, 26-46, 26-47, 26-48, 26-49, 26-51, 26-52, 26-53, 26-54, 26-55, 26-56, 26-57, 26-58, 26-59, 26-60, 26-61, 26-62, 26-63, 26-64, 26-65, 26-66, 27-01, 27-45, 28-49, 28-50, 28-52, 28-53, 28-54, 28-56, 28-57, 28-59, 28-60, 28-61, 28-64, 28-67, 28-69, 28-70, 28-72, 28-73, 28-98, 28-100, 28-124, 28-129, 28-131, 28-133, 29-03, 29-04, 29-10, 29-11, 29-13, 29-17, 29-20, 29-49, 29-282, 29-283, 32-136, 32-139, 32-140, 32-141, 32-145, 32-156, 32-157, 32-159, 32-160, 32-168, 32-178 and 33-35	Compulsory acquisition of rights
National Grid Electricity Transmission PLC	03-01, 03-05, 03-09, 03-12, 03-15, 03-22, 03-44, 03-48, 03-49, 03-58, 03-60, 03-62, 03-64, 03-66, 03-67, 03-68, 03-69, 03-73, 03-75, 03-76, 03-78, 03-79, 03-81, 03-82, 03-83, 03-84, 03-85, 03-86, 03-88, 03-89, 03-108, 03-109, 03-114, 03-115, 03-118, 03-120, 03-121, 03-122, 03-127, 03-128, 03-129, 03-130, 03-134, 03-138, 03-145, 03-152, 04-05, 04-09, 04-30, 04-31, 04-32, 04-43, 04-49, 04-53, 04-57, 04-64, 04-66, 04-67, 04-68, 04-91, 04-112, 04-127, 04-158, 04-160, 04-169, 04-175, 04-179, 04-187, 04-191, 04-196, 04-198, 04-199, 04-201, 04-202, 04-203, 04-205, 04-206, 04-207, 04-209, 04-213, 04-230, 04-239, 04-260, 04-272, 04-273, 06-06, 06-10, 06-16, 06-24, 06-26, 06-27, 06-36, 06-40, 06-47, 06-48, 06-50, 06-52, 06-57, 06-59, 06-62, 06-66, 06-71, 06-76, 06-141, 06-145, 06-147, 06-154, 06-155, 06-156, 06-157, 06-167, 06-171, 06-193, 06-199, 06-206, 07-10, 07-13, 07-16, 07-18, 07-19, 07-21, 07-25, 07-31, 07-32, 08-02, 08-03, 08-04, 08-05, 11-01, 11-08, 11-09, 11-10, 11-11, 11-14, 11-35, 11-36, 11-37, 11-45, 11-51, 11-58, 11-66,	Compulsory acquisition

Statutory undertaker	Plot(s)	Land requirement
National Grid Electricity Transmission PLC Cont'd	13-52, 13-58, 13-80, 13-82, 13-83, 13-84, 13-91, 13-92, 16-36, 16-37, 16-38, 16-39, 20-45, 20-53, 20-58, 20-62, 20-67, 20-68, 20-69, 20-81, 23-51, 23-68, 23-70, 23-75, 23-79, 23-81, 23-92, 23-94, 24-40, 24-51, 24-55, 24-60, 24-61, 24-70, 24-72, 24-79, 24-89, 24-107, 24-114, 24-115, 24-117, 24-118, 24-119, 24-122, 24-132, 24-140, 24-185, 27-08, 27-10, 27-15, 27-19, 27-20, 27-21, 27-32, 27-43, 28-07, 28-17, 28-20, 28-22, 28-23, 28-24, 28-25, 28-26, 28-40, 28-41, 28-44, 28-48, 28-55, 28-66, 28-99, 28-101, 28-102, 28-108, 29-02, 29-06, 29-09, 29-12, 29-15, 29-16, 29-18, 29-19, 29-24, 29-43, 29-47, 29-54, 29-83, 29-88, 29-123, 29-124, 29-142, 29-144, 29-146, 29-148, 29-150, 29-154, 29-158, 29-184, 29-195, 29-200, 29-207, 29-209, 29-210, 29-216, 29-221, 29-230, 29-255, 29-265, 29-281, 30-03, 30-13, 30-18, 30-70, 31-04, 31-23, 31-33, 31-35, 32-09, 32-10, 32-20, 32-34, 32-56, 32-185, 33-04, 33-12, 33-15, 33-18, 33-29, 33-31, 33-32, 33-33, 33-291, 33-292, 33-293, 34-07, 34-08, 34-09, 34-10, 34-11, 34-14, 34-16, 34-21, 35-12, 35-14, 35-16, 35-17, 35-18, 35-52, 35-57, 38-05, 38-06, 38-07, 38-21, 38-26, 38-27, 41-21, 43-23, 43-32, 44-12, 44-25, 44-39, 45-80, 45-96, 45-101 and 45-114	Compulsory acquisition
National Grid Electricity Transmission PLC	03-07, 03-96, 03-98, 03-139, 03-144, 04-08, 04-12, 04-17, 04-128, 04-215, 04-229, 04-243, 04-259, 06-46, 06-54, 06-55, 06-56, 06-121, 06-152, 06-158, 06-205, 08-06, 08-07, 08-08, 11-50, 11-64, 11-73, 12-02, 13-65, 13-71, 13-72, 13-74, 13-75, 13-79, 13-85, 13-90, 16-02, 16-04, 16-05, 16-12, 16-19, 16-22, 16-32, 16-44, 16-54, 20-01, 20-06, 20-07, 20-08, 20-09, 20-10, 20-11, 20-12, 20-13, 20-14, 20-16, 20-17, 20-18, 20-20, 20-25, 20-28, 20-32, 20-41, 20-42, 20-49, 20-50, 20-57, 21-14, 21-15, 21-16, 21-20, 21-24, 21-33, 21-35, 21-36, 23-19, 23-25, 23-26, 23-27, 23-30, 23-41, 23-47, 23-50, 23-56, 23-57, 23-61, 23-63, 23-64, 23-65, 23-69, 23-71, 23-72, 23-76, 23-88, 23-97, 23-171, 24-08, 24-25, 24-34, 24-45, 24-59, 24-69, 24-82, 24-83, 24-92, 24-93, 24-95, 24-98, 24-99, 24-100, 24-105, 24-109, 24-113, 24-116, 24-121, 24-124, 24-136, 24-148, 27-02, 27-06, 27-09, 27-11, 27-12, 27-16, 27-41, 27-44, 27-51, 27-53, 27-54, 27-67, 27-68, 27-69, 27-70, 27-71, 27-74, 27-75, 27-76, 27-80, 27-96, 28-01, 28-05, 28-06, 28-09, 28-21, 28-38, 28-39, 28-42, 28-60, 28-106, 29-03, 29-04, 29-11, 29-17, 29-20, 29-215, 29-248, 29-266, 29-268, 29-277,	Compulsory acquisition of rights

Statutory undertaker	Plot(s)	Land requirement
National Grid Electricity Transmission PLC Cont'd	29-282, 29-283, 31-07, 31-11, 32-17, 32-25, 32-36, 32-49, 32-143, 33-05, 33-17, 33-30, 33-35, 33-266, 34-15, 35-02, 35-09, 35-13, 35-19, 35-55, 38-01, 38-20, 38-22, 38-25, 38-31, 38-32, 38-34, 38-35, 38-40, 38-44, 38-47, 38-64, 39-83, 41-02, 41-04, 41-05, 41-08, 41-10, 41-11, 41-23, 41-24, 41-40, 43-19, 43-99, 44-08, 44-90, 44-112, 45-87, 45-112 and 45-121	Compulsory acquisition of rights
National Grid Electricity Transmission PLC	15-11 and 16-41	Compulsory acquisition of subsoil and restrictive covenants
National Grid Electricity Transmission PLC	15-17 and 15-18	Compulsory acquisition of subsoil and restrictive covenants and temporary possession of land at the surface
National Gas Transmission PLC	01-02, 01-04, 02-12, 03-39, 03-53, 03-54, 03-56, 03-59, 03-76, 03-81, 03-84, 03-85, 03-86, 03-88, 03-89, 03-107, 03-108, 03-119, 03-149, 04-04, 04-10, 04-13, 04-23, 04-54, 04-196, 04-198, 04-199, 04-201, 04-202, 04-205, 04-206, 04-207, 04-213, 04-230, 04-239, 04-272, 04-273, 06-02, 06-06, 06-12, 06-13, 06-31, 06-42, 06-43, 06-44, 06-45, 06-47, 06-48, 06-51, 06-53, 06-57, 06-62, 06-66, 06-69, 06-73, 06-76, 06-82, 06-133, 06-140, 06-141, 06-142, 06-143, 06-145, 06-146, 06-147, 06-149, 06-150, 06-154, 06-155, 06-156, 06-157, 06-159, 06-163, 06-167, 06-168, 06-170, 06-180, 06-181, 06-191, 06-197, 06-200, 06-201, 06-210, 06-211, 07-03, 07-12, 07-35, 07-49, 11-01, 11-08, 11-09, 11-10, 11-11, 11-12, 11-13, 11-14, 11-35, 11-36, 11-37, 11-45, 11-51, 11-55, 11-58, 11-66, 11-72, 13-08, 13-52, 13-58, 13-91, 13-92, 19-01, 19-07, 19-09, 19-18, 19-23, 19-41, 19-42, 19-43, 19-44, 19-48, 19-49, 19-50, 19-51, 19-52, 19-53, 22-26, 22-28, 22-40, 22-45, 22-72, 22-77, 22-94, 22-95, 22-105, 22-115, 23-79, 23-173, 24-89, 24-94, 24-118, 24-119, 24-132, 24-134, 24-135, 24-138, 24-140, 24-141, 24-185, 27-63, 27-64, 28-102, 28-116, 29-01, 29-02, 29-06, 29-07, 29-09, 29-12, 29-18, 29-19, 29-22, 29-23, 29-24, 29-38, 29-40, 29-41, 29-42, 29-46, 29-48, 29-54, 29-76, 29-80, 29-88, 29-108, 29-121, 29-137, 29-139, 29-141, 29-147, 29-148, 29-149, 29-152, 29-154, 29-155, 29-156, 29-157, 29-160, 29-164, 29-168, 29-	Compulsory acquisition

Statutory undertaker	Plot(s)	Land requirement
National Grid Gas PLC Cont'd	170, 29-171, 29-172, 29-176, 29-177, 29-179, 29-184, 29-191, 29-193, 29-195, 29-197, 29-206, 29-270, 29-271, 29-274, 29-275, 29-276, 30-03, 30-13, 30-70, 31-04, 31-23, 31-30, 31-31, 31-32, 31-33, 31-34, 31-35, 31-36, 32-04, 32-10, 32-26, 32-96, 32-185, 33-13, 33-15, 33-18, 34-07, 34-08, 34-09, 34-10, 34-11, 34-16, 34-21, 35-12, 35-18, 38-04, 38-05, 38-06, 38-07, 38-08, 38-11, 38-12, 38-17, 38-21, 38-26, 38-27, 39-03, 39-09, 39-19, 39-24, 39-62, 39-63, 39-64, 39-73, 39-79, 40-05, 40-09, 40-10, 40-13, 40-19, 40-20, 40-23, 41-21, 41-22, 42-15, 42-20, 42-35, 42-37, 42-39, 42-51, 42-67, 42-74, 42-80, 42-86, 42-87, 42-90, 42-102, 42-103, 42-104, 43-11, 43-12, 43-44, 44-18, 44-67, 45-80, 45-90, 45-114, 45-115, 45-116, 45-117, 45-126, 45-127, 45-133, 45-134, 45-135, 45-138, 46-05, 46-14, 46-15, 46-16, 46-17, 46-18, 46-19, 46-20, 46-21, 46-22, 46-28, 46-35, 46-53, 46-54, 47-23, 47-27, 47-29, 47-31, 47-34, 47-36 and 47-37	Compulsory acquisition
National Gas Transmission PLC	01-01, 01-03, 01-08, 02-08, 02-11, 03-96, 03-98, 04-03, 04-14, 04-38, 04-42, 04-58, 04-63, 04-215, 04-229, 04-243, 06-54, 06-55, 06-56, 06-121, 06-136, 06-137, 06-144, 06-151, 06-152, 06-158, 06-207, 06-208, 06-209, 07-04, 07-09, 07-11, 11-15, 11-50, 11-64, 11-70, 11-73, 12-02, 13-65, 13-67, 13-71, 13-72, 13-75, 21-14, 21-15, 21-16, 22-04, 22-05, 22-06, 22-08, 22-10, 22-14, 22-25, 22-27, 23-56, 23-72, 23-136, 23-139, 23-153, 23-157, 23-161, 23-169, 24-95, 24-100, 24-116, 24-123, 24-124, 24-130, 24-136, 24-150, 24-174, 27-01, 27-45, 27-76, 27-77, 27-79, 27-80, 27-82, 27-86, 27-90, 27-96, 28-103, 28-124, 28-128, 29-03, 29-04, 29-17, 29-49, 29-213, 29-282, 29-283, 30-05, 30-07, 30-78, 31-11, 32-111, 32-163, 32-178, 33-35, 34-01, 34-02, 34-03, 34-05, 34-06, 34-15, 34-30, 34-38, 35-01, 35-02, 35-05, 35-09, 35-19, 36-02, 36-05, 36-06, 37-05, 38-01, 38-03, 38-13, 38-14, 38-15, 38-20, 38-22, 38-24, 38-25, 38-31, 38-32, 38-34, 38-35, 38-38, 38-40, 38-43, 38-44, 38-47, 38-64, 39-04, 39-06, 39-13, 39-16, 39-17, 39-18, 39-23, 39-27, 39-30, 39-65, 39-66, 39-67, 39-72, 39-78, 39-82, 39-83, 40-22, 41-01, 41-02, 41-03, 41-05, 41-08, 41-10, 41-11, 41-23, 41-24, 41-32, 41-33, 41-36, 41-38, 41-40, 41-43, 42-01, 42-14, 43-47, 43-53, 44-11, 44-90, 44-112, 44-122, 45-87, 45-89, 45-99, 45-100, 45-108, 45-110, 45-111, 45-112, 45-120, 45-121, 46-12 and 46-26	Compulsory acquisition of rights

Statutory undertaker	Plot(s)	Land requirement
National Grid PLC	11-66, 13-52, 13-58, 13-80 and 13-91	Compulsory acquisition
National Grid PLC	11-73, 12-02, 12-06, 12-20, 13-65, 13-67, 13-74, 13-75 and 13-79	Compulsory acquisition of rights
Network Rail Limited	23-77, 23-78, 23-92, 23-94, 42-82, 42-95, 42-123, 44-24, 44-45, 44-53 and 49-02	Compulsory acquisition
Network Rail Limited	21-13, 23-33, 23-59, 23-60, 23-61, 23-62, 23-69, 23-91, 23-95, 23-97, 23-128, 23-129, 23-130, 42-22, 42-23, 42-24, 42-25, 42-34, 43-05, 44-90, 44-122 and 45-175	Compulsory acquisition of rights
Network Rail Limited	15-18 and 15-19	Compulsory acquisition of subsoil and restrictive covenants and temporary possession of land at the surface
Northumbrian Water Limited	22-45, 22-77, 22-92, 22-93, 23-74, 23-75, 23-93, 23-94, 23-145, 23-147, 23-172, 23-173, 24-02, 24-10, 24-11, 24-13, 24-14, 24-18, 24-54, 24-58, 24-61, 24-72, 24-73, 24-102, 24-108, 24-110, 24-115, 24-122, 24-137, 24-141, 24-159, 25-96, 25-97, 25-100, 25-103, 25-104, 26-03, 26-04, 26-05, 26-06, 27-15, 27-19, 27-20, 27-24, 27-29, 27-31, 27-33, 27-34, 28-55, 28-74, 28-75, 28-76, 28-77, 28-78, 28-79, 28-81, 28-82, 28-83, 28-84, 28-87, 28-89, 28-91, 28-92, 28-93, 28-94, 28-95, 28-96, 28-109, 28-110, 28-112, 28-119, 28-121, 28-122, 29-30, 29-32, 29-53, 29-54, 29-64, 29-68, 29-71, 29-73, 29-77, 29-79, 29-82, 29-87, 29-93, 29-96, 29-97, 29-98, 29-107, 29-108, 29-110, 29-111, 29-114, 29-121, 29-125, 29-126, 29-127, 29-129, 29-133, 29-136, 29-137, 29-138, 29-139, 29-143, 29-145, 29-152, 29-157, 29-161, 29-164, 29-169, 29-171, 29-174, 29-177, 29-183, 29-194, 29-196, 29-200, 29-201, 29-203, 29-206, 29-210, 29-218, 29-221, 29-252, 29-253, 29-259, 29-279, 32-01, 32-02, 32-04, 32-10, 32-20, 32-22, 32-23, 32-29, 32-30, 32-38, 32-42, 32-43, 32-46, 32-50, 32-51, 32-54, 32-73, 32-74, 32-75, 32-76, 32-77, 32-82, 32-86, 32-88, 32-89, 32-90, 32-99, 32-100, 32-107, 32-108, 32-112, 32-113, 32-114, 32-126, 32-132, 39-24, 39-34, 39-35, 39-36, 39-37, 39-38, 39-39, 39-40, 39-41, 39-43, 39-44, 39-45, 39-47, 39-48, 39-49, 39-51, 39-53, 39-56, 39-60, 39-61, 39-62, 42-15, 42-20, 42-28, 42-30, 42-32, 42-36, 42-41, 42-44, 42-48, 42-50, 42-58, 42-65, 42-66, 42-	Compulsory acquisition



Statutory undertaker	Plot(s)	Land requirement
Northumbrian Water Limited Cont'd	68, 42-69, 42-70, 42-71, 42-73, 42-74, 42-76, 42-77, 42-84, 42-98, 42-107, 42-112, 42-114, 42-119, 42-120, 42-122, 42-125, 42-126, 42-129, 42-130, 43-06, 43-08, 43-23, 43-26, 43-29, 43-31, 43-32, 43-52, 44-12, 44-15, 44-27, 44-34, 44-35, 44-38, 44-49, 44-52, 44-54, 44-55, 44-61, 44-62, 44-69, 44-70, 44-75, 44-77, 44-82, 44-97, 45-14, 45-30, 45-32, 45-36, 45-53, 45-56, 45-57, 45-58, 45-59, 45-60, 45-61, 45-63, 45-76, 45-81, 45-86, 45-95, 45-103, 45-114, 45-124, 45-129, 45-133, 45-138, 45-162, 45-163, 47-11 and 47-18	Compulsory acquisition
Northumbrian Water Limited	22-27, 22-31, 22-34, 22-36, 22-37, 23-01, 23-03, 23-44, 23-58, 23-59, 23-63, 23-97, 23-110, 23-123, 23-127, 23-142, 23-143, 23-150, 23-151, 23-154, 23-157, 23-170, 24-01, 24-03, 24-05, 24-06, 24-07, 24-08, 24-12, 24-25, 24-83, 24-126, 24-133, 24-160, 24-161, 24-163, 25-50, 25-51, 25-56, 25-61, 25-62, 25-65, 25-67, 25-68, 25-69, 25-74, 25-78, 25-93, 25-95, 25-98, 25-101, 25-102, 25-106, 25-109, 25-111, 26-36, 26-38, 26-50, 27-01, 27-11, 27-36, 27-37, 27-38, 27-45, 27-47, 27-57, 27-68, 27-69, 28-51, 28-60, 28-67, 29-11, 29-61, 29-62, 29-63, 29-65, 29-113, 29-231, 30-79, 32-17, 32-116, 32-128, 32-136, 32-155, 32-156, 32-157, 32-164, 32-170, 32-172, 32-173, 32-174, 32-178, 33-81, 33-90, 33-91, 33-94, 33-100, 33-101, 33-104, 33-109, 33-110, 33-112, 33-114, 33-117, 33-121, 33-123, 33-124, 33-126, 33-128, 33-129, 33-132, 33-134, 33-135, 33-139, 33-141, 33-143, 33-147, 33-158, 33-160, 33-164, 33-165, 33-167, 33-169, 33-172, 33-176, 33-182, 33-183, 33-187, 33-196, 33-199, 33-202, 33-206, 33-207, 33-208, 33-210, 33-211, 33-219, 33-239, 33-251, 33-258, 33-264, 33-267, 33-274, 33-284, 39-29, 39-31, 39-32, 39-50, 39-54, 39-59, 41-04, 42-06, 42-11, 42-14, 42-25, 42-131, 42-132, 42-133, 42-134, 42-139, 42-140, 42-141, 42-142, 42-143, 42-144, 42-145, 42-146, 42-147, 42-148, 42-149, 42-150, 42-151, 42-152, 42-153, 42-154, 42-155, 42-156, 42-157, 42-158, 42-159, 42-160, 42-161, 42-162, 42-163, 42-164, 42-165, 42-166, 42-167, 42-168, 42-169, 42-171, 42-172, 42-173, 42-174, 42-175, 42-177, 42-178, 42-179, 42-180, 42-181, 42-182, 42-183, 42-184, 42-185, 43-54, 43-55, 43-56, 43-57, 43-58, 43-59, 43-60, 43-61, 43-62, 43-81, 43-89, 43-91, 43-92, 43-96, 43-97, 43-100, 43-103, 44-10, 44-17, 44-80, 44-81, 44-86, 44-89, 44-91, 44-94, 44-95, 44-96, 44-98, 44-99, 44-100, 44-112, 45-29, 45-31, 45-33, 45-	Compulsory acquisition of rights

<b>Statutory undertaker</b>	<b>Plot(s)</b>	<b>Land requirement</b>
Northumbrian Water Limited Cont'd	38, 45-42, 45-52, 45-121, 45-155, 45-160, 45-165, 45-168, 45-169, 46-23 and 46-24	Compulsory acquisition of rights
On Tower UK 1 Limited (telecoms operator)	28-115 and 28-138	Compulsory acquisition
On Tower UK 1 Limited (telecoms operator)	28-125, 28-127, 28-128 and 28-137	Compulsory acquisition of rights
On Tower UK 2 Limited (telecoms operator)	44-18, 45-80, 45-115 and 45-117	Compulsory acquisition
On Tower UK 2 Limited (telecoms operator)	44-11, 45-87, 45-89, 45-108 and 45-111	Compulsory acquisition of rights
On Tower UK 5 Limited (telecoms operator)	28-115 and 28-138	Compulsory acquisition
On Tower UK 5 Limited (telecoms operator)	28-125, 28-127, 28-128 and 28-137	Compulsory acquisition of rights
On Tower UK Limited (telecoms operator)	01-02, 01-04, 02-12, 04-81 and 04-105	Compulsory acquisition
On Tower UK Limited (telecoms operator)	01-01, 01-03, 01-08, 02-08, 02-11, 04-89 and 04-138	Compulsory acquisition of rights
Port of London Authority Limited	16-36, 16-39, 20-45, 20-67, 20-69 and 20-81	Compulsory acquisition
Port of London Authority Limited	16-44, 16-45, 16-46, 16-54, 20-49, 20-50 and 20-57	Compulsory acquisition of rights
Port of London Authority Limited	15-10, 15-11, 15-12, 16-41, 16-42 and 16-43	Compulsory acquisition of subsoil and restrictive covenants
Port of Tilbury London Limited	16-36, 16-37, 16-38, 16-39, 20-45, 20-52, 20-53, 20-58, 20-62, 20-65, 20-67, 20-68, 20-69, 20-81 and 23-68	Compulsory acquisition
Port of Tilbury London Limited	16-02, 16-04, 16-05, 16-19, 16-22, 20-06, 20-07, 20-08, 20-09, 20-11, 20-42, 21-13, 21-14, 21-15, 21-16, 21-20, 21-21 and 21-24 16-02, 16-04, 16-05, 16-10, 16-12, 16-18, 16-19, 16-20, 16-22, 16-30, 16-32, 16-44, 16-54,	Compulsory acquisition of rights

Statutory undertaker	Plot(s)	Land requirement
Port of Tilbury London Limited Cont'd	20-06, 20-07, 20-08, 20-09, 20-11, 20-17, 20-18, 20-23, 20-25, 20-41, 20-42, 20-47, 20-49, 20-50, 20-57, 20-61, 21-13, 21-14, 21-15, 21-16, 21-20, 21-24, 21-33, 21-35, 21-36 and 23-30	Compulsory acquisition of rights
Royal Mail Group Limited	24-17, 33-119 and 45-165	Compulsory acquisition of rights
RWE Generation UK PLC	16-37, 16-38, 19-39, 20-53, 20-62, 20-64, 20-68, 20-70, 20-73, 20-74, 22-26, 22-92, 22-93, 22-101, 22-115, 23-78, 23-86, 23-113, 23-117, 23-118 and 23-173	Compulsory acquisition
RWE Generation UK PLC	16-02, 16-04, 16-05, 16-19, 16-22, 20-06, 20-07, 20-08, 20-09, 20-11, 20-42, 21-14, 21-15, 21-16, 21-20, 21-24, 21-33, 21-35, 21-36, 22-04, 22-05, 22-06, 22-08, 22-10, 22-14, 23-95, 23-108, 23-133, 23-153, 23-157, 23-161 and 23-169	Compulsory acquisition of rights
South East Water Limited	01-12	Compulsory acquisition
South Eastern Power Networks PLC	03-11, 03-22, 03-34, 03-37, 03-55, 03-70, 03-107, 03-119, 03-147, 04-05, 04-09, 04-18, 04-20, 04-22, 04-27, 04-31, 04-32, 04-43, 04-49, 04-52, 04-59, 04-67, 04-69, 04-115, 04-116, 04-260, 06-24, 06-36, 06-52, 06-71, 06-157, 06-171, 06-175, 06-176, 06-180, 06-193, 06-196, 06-198, 06-206, 07-03, 07-12, 08-01, 13-03 and 13-09	Compulsory acquisition
South Eastern Power Networks PLC	03-07, 04-08, 04-12, 04-17, 04-259, 05-07, 06-205, 07-01, 07-02, 07-04, 07-05, 07-09, 07-11, 07-15, 07-27, 07-29, 08-08, 08-09, 08-12, 08-13, 08-14 and 08-15	Compulsory acquisition of rights
South Eastern Power Networks PLC	14-12	Compulsory acquisition of subsoil and restrictive covenants
Southern Gas Networks PLC	03-05, 03-06, 03-11, 03-13, 03-19, 03-21, 03-22, 03-24, 03-25, 03-28, 03-34, 03-35, 03-37, 03-42, 03-45, 03-48, 03-49, 03-50, 03-53, 03-54, 03-55, 03-56, 03-57, 03-58, 03-59, 03-63, 03-66, 03-69, 03-70, 03-84, 03-85, 03-120, 03-123, 03-127, 03-132, 03-133, 03-134, 03-136, 03-138, 03-152, 04-02, 04-15, 04-19, 04-20, 04-24, 04-51, 04-55, 04-114, 04-143, 04-193, 04-211, 04-214, 04-232, 04-260, 04-262, 06-20,	Compulsory acquisition

Statutory undertaker	Plot(s)	Land requirement
Southern Gas Networks PLC Cont'd	06-24, 06-36, 06-52, 06-61, 06-122, 06-127, 06-128, 06-133, 06-140, 06-142, 06-155, 06-162, 06-166, 06-177, 06-184, 06-195, 06-211, 07-10, 07-14, 07-16, 07-18, 07-19, 07-21, 07-25, 07-31, 11-19, 11-21, 11-25, 13-01, 13-02, 13-03 and 13-23	Compulsory acquisition
Southern Gas Networks PLC	03-07, 03-16, 03-112, 03-135, 04-259, 06-72, 06-78, 06-91, 06-96, 06-98, 06-107, 06-111, 06-113, 06-114, 06-115, 06-136, 06-137, 07-26, 07-27, 07-29, 07-40, 07-41, 10-06, 10-07, 10-09, 10-10, 12-09, 12-19, 13-12, 13-14, 13-21, 13-24, 13-25, 13-28 and 13-29	Compulsory acquisition of rights
Southern Water Services Limited	01-12, 03-05, 03-06, 03-11, 03-12, 03-13, 03-19, 03-22, 03-27, 03-28, 03-29, 03-31, 03-34, 03-35, 03-37, 03-38, 03-39, 03-40, 03-42, 03-44, 03-45, 03-46, 03-47, 03-49, 03-50, 03-53, 03-54, 03-55, 03-56, 03-57, 03-59, 03-62, 03-68, 03-69, 03-70, 03-71, 03-74, 03-75, 03-76, 03-79, 03-81, 03-84, 03-85, 03-86, 03-88, 03-91, 03-92, 03-93, 03-94, 03-95, 03-116, 03-120, 03-123, 03-127, 03-130, 03-133, 03-136, 03-145, 03-147, 03-149, 04-02, 04-09, 04-10, 04-11, 04-13, 04-15, 04-18, 04-19, 04-21, 04-22, 04-24, 04-26, 04-27, 04-29, 04-31, 04-34, 04-41, 04-44, 04-49, 04-51, 04-54, 04-55, 04-56, 04-59, 04-64, 04-67, 04-69, 04-70, 04-71, 04-74, 04-76, 04-77, 04-78, 04-80, 04-82, 04-84, 04-90, 04-91, 04-95, 04-102, 04-104, 04-105, 04-106, 04-110, 04-111, 04-113, 04-114, 04-115, 04-118, 04-119, 04-120, 04-121, 04-129, 04-131, 04-132, 04-136, 04-143, 04-144, 04-146, 04-147, 04-150, 04-155, 04-157, 04-158, 04-159, 04-160, 04-161, 04-163, 04-171, 04-173, 04-179, 04-180, 04-181, 04-182, 04-184, 04-186, 04-187, 04-193, 04-196, 04-197, 04-198, 04-199, 04-201, 04-202, 04-203, 04-204, 04-205, 04-206, 04-207, 04-211, 04-213, 04-214, 04-216, 04-217, 04-218, 04-220, 04-230, 04-232, 04-234, 04-238, 04-239, 04-241, 04-242, 04-245, 04-260, 04-262, 04-271, 04-272, 04-273, 06-02, 06-04, 06-05, 06-06, 06-07, 06-12, 06-13, 06-14, 06-15, 06-20, 06-21, 06-22, 06-23, 06-24, 06-28, 06-30, 06-31, 06-35, 06-36, 06-42, 06-43, 06-44, 06-45, 06-47, 06-48, 06-51, 06-52, 06-57, 06-58, 06-59, 06-60, 06-61, 06-62, 06-65, 06-66, 06-68, 06-69, 06-70, 06-71, 06-73, 06-74, 06-76, 06-77, 06-79, 06-80, 06-81, 06-82, 06-83, 06-84, 06-85, 06-87, 06-89, 06-90, 06-92, 06-94, 06-95, 06-97, 06-100, 06-101, 06-103, 06-106, 06-119, 06-120, 06-122, 06-125, 06-126, 06-128, 06-140, 06-	Compulsory acquisition

Statutory undertaker	Plot(s)	Land requirement
Southern Water Services Limited Cont'd	141, 06-145, 06-146, 06-147, 06-154, 06-155, 06-156, 06-157, 06-162, 06-164, 06-166, 06-167, 06-168, 06-171, 06-177, 06-180, 06-181, 06-183, 06-184, 06-195, 06-200, 07-35, 07-43, 07-46, 07-47, 07-48, 07-49, 11-01, 11-10, 11-14, 11-16, 11-17, 11-18, 11-19, 11-20, 11-21, 11-23, 11-25, 11-26, 11-27, 11-28, 11-29, 11-30, 11-31, 11-32, 11-33, 11-34, 11-35, 11-36, 11-41, 11-42, 11-44, 11-45, 13-02, 13-03, 13-09, 13-10, 13-23, 13-35, 13-36, 13-37, 13-39, 13-43, 13-44, 13-82, 13-84, 13-86 and 13-87	Compulsory acquisition
Southern Water Services Limited	01-18, 03-07, 03-112, 03-135, 03-139, 03-140, 03-142, 04-07, 04-12, 04-17, 04-42, 04-45, 04-58, 04-63, 04-72, 04-89, 04-92, 04-149, 04-151, 04-152, 04-153, 04-215, 04-226, 04-229, 04-243, 04-244, 04-246, 04-247, 04-251, 04-259, 05-17, 05-18, 06-03, 06-19, 06-55, 06-67, 06-72, 06-78, 06-96, 06-98, 06-99, 06-102, 06-104, 06-107, 06-113, 06-114, 06-115, 06-131, 06-152, 07-27, 07-41, 07-42, 11-38, 11-39, 11-43, 13-12, 13-14, 13-15, 13-16, 13-17, 13-18, 13-19, 13-20, 13-21, 13-24, 13-25, 13-26, 13-28, 13-29, 13-32, 13-42, 13-54, 13-70 and 13-71	Compulsory acquisition of rights
Southern Water Services Limited	14-04, 14-08, 14-09 and 14-10	Compulsory acquisition of subsoil and restrictive covenants
Southern Water Services Limited	13-41, 13-50, 14-17 and 14-18	Compulsory acquisition of subsoil and restrictive covenants and temporary possession of land at the surface
Thames Water Utilities Limited	42-19, 42-29, 42-31, 42-32, 42-36, 42-41, 42-42, 42-48, 42-50, 42-58, 42-65, 42-68, 42-69, 42-98, 42-117, 42-118, 42-122, 42-125, 42-126 and 42-129	Compulsory acquisition
Thames Water Utilities Limited	42-05, 42-06, 42-11, 42-12, 42-131, 42-133, 42-134, 42-140, 42-144, 42-145, 42-146, 42-147, 42-148, 42-150, 42-152, 42-154, 42-155, 42-157, 42-158, 42-159, 42-160, 42-161, 42-162, 42-167, 43-58 and 43-103	Compulsory acquisition of rights

Statutory undertaker	Plot(s)	Land requirement
Thurrock Power Limited	16-37, 16-38, 20-53, 20-58, 20-62, 20-63, 20-68, 23-68, 23-106, 24-04, 24-10, 24-60, 25-105, 25-107, 25-108, 25-113, 27-08, 27-10 and 27-18	Compulsory acquisition
Thurrock Power Limited	16-02, 16-04, 16-05, 16-12, 16-19, 16-22, 16-32, 20-01, 20-06, 20-07, 20-08, 20-09, 20-11, 20-12, 20-14, 20-18, 20-25, 20-41, 20-42, 20-75, 21-20, 21-24, 21-25, 21-26, 21-29, 21-33, 21-35, 21-36, 23-08, 23-21, 23-22, 23-24, 23-26, 23-27, 23-30, 23-31, 23-34, 23-120, 24-30, 24-32, 24-59, 27-02, 27-09, 28-139, 28-141 and 28-143	Compulsory acquisition of rights
UK Power Networks (Operations) Limited	23-92 and 23-94	Compulsory acquisition
UK Power Networks (Operations) Limited	23-97	Compulsory acquisition of rights
UK Power Networks (South East Services) Limited	04-27	Compulsory acquisition
UK Power Networks Holdings Limited	03-05, 03-06, 03-09, 03-12, 03-13, 03-15, 03-18, 03-19, 03-20, 03-21, 03-23, 03-24, 03-27, 03-28, 03-29, 03-30, 03-31, 03-37, 03-38, 03-39, 03-42, 03-44, 03-45, 03-46, 03-47, 03-48, 03-49, 03-50, 03-53, 03-54, 03-55, 03-56, 03-57, 03-58, 03-59, 03-63, 03-65, 03-66, 03-67, 03-68, 03-77, 03-78, 03-81, 03-88, 03-89, 03-95, 03-97, 03-108, 03-109, 03-114, 03-115, 03-117, 03-118, 03-120, 03-122, 03-123, 03-124, 03-125, 03-127, 03-128, 03-129, 03-130, 03-131, 03-132, 03-134, 03-136, 03-138, 03-145, 03-148, 03-152, 04-01, 04-02, 04-05, 04-06, 04-09, 04-10, 04-11, 04-13, 04-15, 04-18, 04-19, 04-20, 04-21, 04-22, 04-23, 04-24, 04-26, 04-27, 04-29, 04-30, 04-31, 04-32, 04-33, 04-34, 04-35, 04-40, 04-41, 04-44, 04-47, 04-48, 04-49, 04-50, 04-51, 04-52, 04-54, 04-55, 04-56, 04-57, 04-59, 04-60, 04-64, 04-65, 04-66, 04-67, 04-68, 04-69, 04-71, 04-75, 04-78, 04-79, 04-80, 04-82, 04-83, 04-84, 04-87, 04-88, 04-90, 04-91, 04-95, 04-97, 04-102, 04-104, 04-105, 04-106, 04-113, 04-114, 04-115, 04-116, 04-119, 04-120, 04-121, 04-125, 04-126, 04-127, 04-129, 04-131, 04-132, 04-133, 04-134, 04-135, 04-136, 04-142, 04-143, 04-144, 04-146, 04-147, 04-150, 04-163, 04-165, 04-166, 04-167, 04-168, 04-169, 04-170, 04-171, 04-172, 04-173, 04-174, 04-175, 04-176, 04-177, 04-178, 04-179, 04-180, 04-182, 04-183, 04-186, 04-187, 04-188, 04-189, 04-190, 04-191,	Compulsory acquisition

Statutory undertaker	Plot(s)	Land requirement
UK Power Networks Holdings Limited Cont'd	04-192, 04-193, 04-194, 04-195, 04-196, 04-204, 04-206, 04-207, 04-211, 04-212, 04-214, 04-216, 04-217, 04-219, 04-220, 04-221, 04-222, 04-224, 04-231, 04-232, 04-234, 04-235, 04-236, 04-238, 04-240, 04-241, 04-242, 04-262, 04-271, 04-272, 04-273, 06-02, 06-04, 06-05, 06-06, 06-07, 06-12, 06-13, 06-15, 06-20, 06-24, 06-25, 06-26, 06-29, 06-30, 06-31, 06-32, 06-33, 06-34, 06-35, 06-45, 06-47, 06-59, 06-60, 06-61, 06-62, 06-65, 06-66, 06-68, 06-69, 06-76, 06-77, 06-81, 06-82, 06-84, 06-85, 06-87, 06-88, 06-89, 06-90, 06-92, 06-95, 06-97, 06-103, 06-105, 06-106, 06-108, 06-118, 06-119, 06-120, 06-125, 06-126, 06-128, 06-140, 06-141, 06-142, 06-143, 06-145, 06-147, 06-154, 06-155, 06-156, 06-157, 06-162, 06-164, 06-165, 06-166, 06-174, 06-175, 06-176, 06-177, 06-179, 06-180, 06-181, 06-183, 06-184, 06-185, 06-186, 06-189, 06-190, 06-192, 06-193, 06-194, 06-195, 06-197, 06-198, 06-199, 06-200, 06-203, 08-01, 08-02, 08-03, 09-01, 10-01, 10-03, 10-13, 10-14, 11-10, 11-19, 11-22, 11-23, 11-26, 11-28, 11-29, 11-32, 11-35, 11-37, 11-42, 11-44, 11-45, 11-49, 11-55, 11-58, 11-72, 13-02, 13-10, 19-01, 19-03, 19-09, 19-32, 19-33, 19-45, 19-47, 20-45, 20-58, 20-59, 20-60, 20-63, 20-67, 20-77, 20-79, 20-80, 20-82, 20-83, 20-85, 20-86, 22-28, 22-40, 22-45, 22-46, 22-59, 22-72, 22-77, 23-51, 23-68, 23-73, 23-74, 23-75, 23-77, 23-78, 23-80, 23-81, 23-82, 23-83, 23-84, 23-85, 23-86, 23-87, 23-89, 23-92, 23-93, 23-94, 24-02, 24-10, 24-11, 24-14, 24-15, 24-16, 24-18, 24-19, 24-20, 24-21, 24-51, 24-55, 24-61, 24-64, 24-65, 24-70, 24-73, 24-75, 24-76, 24-77, 24-78, 24-79, 24-85, 24-86, 24-87, 24-89, 24-94, 24-97, 24-101, 24-104, 24-106, 24-107, 24-117, 24-118, 24-119, 24-122, 24-132, 24-135, 24-146, 24-155, 26-03, 26-04, 26-05, 26-06, 26-08, 26-09, 26-11, 26-14, 26-15, 26-16, 27-63, 28-25, 28-36, 28-55, 28-76, 28-80, 28-81, 28-84, 28-85, 28-86, 28-87, 28-88, 28-90, 28-93, 28-94, 28-95, 28-96, 28-101, 28-102, 28-108, 28-109, 28-110, 28-111, 28-112, 28-113, 28-115, 28-119, 28-120, 28-121, 29-07, 29-08, 29-09, 29-14, 29-22, 29-25, 29-30, 29-32, 29-34, 29-35, 29-36, 29-38, 29-40, 29-41, 29-44, 29-45, 29-46, 29-47, 29-58, 29-60, 29-64, 29-67, 29-68, 29-69, 29-70, 29-71, 29-72, 29-73, 29-74, 29-77, 29-78, 29-79, 29-81, 29-84, 29-85, 29-86, 29-89, 29-90, 29-91, 29-98, 29-99, 29-100, 29-103, 29-106, 29-107, 29-109, 29-110, 29-112, 29-116, 29-117, 29-118, 29-119, 29-120, 29-	Compulsory acquisition

Statutory undertaker	Plot(s)	Land requirement
UK Power Networks Holdings Limited Cont'd	122, 29-125, 29-126, 29-129, 29-133, 29-135, 29-136, 29-141, 29-145, 29-147, 29-152, 29-153, 29-155, 29-157, 29-159, 29-160, 29-163, 29-167, 29-177, 29-179, 29-181, 29-188, 29-190, 29-197, 29-199, 29-200, 29-201, 29-204, 29-207, 29-208, 29-210, 29-214, 29-216, 29-217, 29-220, 29-221, 29-222, 29-223, 29-224, 29-225, 29-226, 29-227, 29-228, 29-229, 29-232, 29-233, 29-234, 29-235, 29-255, 29-259, 29-260, 29-261, 29-265, 29-274, 29-275, 29-278, 29-280, 29-281, 30-03, 30-13, 30-15, 30-18, 31-03, 31-23, 31-24, 31-25, 31-27, 31-30, 31-31, 32-56, 32-62, 32-64, 32-68, 32-69, 32-70, 32-71, 32-73, 32-74, 32-75, 32-76, 32-77, 32-82, 32-86, 32-87, 32-88, 32-89, 32-90, 32-100, 32-107, 32-108, 32-112, 32-113, 32-114, 32-132, 32-146, 33-07, 33-15, 33-16, 33-23, 33-25, 33-27, 33-28, 33-29, 33-31, 33-32, 33-33, 33-58, 33-59, 33-65, 33-73, 33-85, 33-96, 33-97, 33-102, 33-193, 33-204, 33-213, 33-218, 34-34, 34-35, 34-36, 34-37, 35-43, 35-45, 35-62, 35-64, 38-05, 38-08, 38-11, 38-12, 38-21, 39-24, 39-34, 39-35, 39-38, 39-43, 39-44, 39-45, 39-47, 39-48, 39-51, 39-53, 39-58, 39-60, 39-62, 39-63, 40-05, 40-14, 40-15, 40-16, 40-25, 40-26, 41-21, 41-22, 42-15, 42-19, 42-20, 42-29, 42-30, 42-39, 42-42, 42-43, 42-47, 42-51, 42-53, 42-60, 42-61, 42-64, 42-66, 42-69, 42-88, 42-98, 42-111, 42-117, 42-118, 42-122, 43-04, 43-06, 43-08, 43-12, 43-14, 43-20, 43-21, 43-22, 43-23, 43-24, 43-25, 43-30, 43-32, 43-33, 43-34, 43-36, 43-42, 43-44, 43-50, 43-51, 43-52, 44-15, 44-19, 44-31, 44-32, 44-37, 44-49, 44-55, 44-61, 44-70, 44-78, 44-82, 45-53, 45-64, 45-80, 45-113, 45-114, 45-117, 45-118, 46-07, 46-10, 46-14, 46-18, 46-21, 46-28, 46-35, 46-38, 46-39, 46-40, 47-29 and 47-31	Compulsory acquisition
UK Power Networks Holdings Limited	03-02, 03-17, 03-87, 03-96, 03-98, 03-135, 03-139, 03-142, 03-146, 04-42, 04-45, 04-58, 04-61, 04-63, 04-89, 04-92, 04-93, 04-94, 04-98, 04-122, 04-128, 04-138, 04-145, 04-148, 04-149, 04-151, 04-152, 04-153, 04-223, 04-226, 04-227, 04-228, 04-244, 04-247, 04-249, 04-252, 04-266, 04-268, 04-274, 05-07, 05-08, 05-12, 05-17, 05-18, 06-03, 06-46, 06-55, 06-56, 06-67, 06-72, 06-78, 06-96, 06-99, 06-117, 06-121, 06-139, 10-05, 10-08, 10-09, 11-43, 11-46, 11-47, 12-08, 12-09, 12-12, 12-14, 12-15, 12-17, 12-18, 12-19, 12-20, 13-12, 13-14, 13-15, 13-16, 13-17, 13-18, 13-19, 13-21, 13-24, 13-25, 13-26, 13-27, 13-28, 13-29, 13-30, 13-34, 13-55, 13-56, 13-72, 16-02, 16-04, 16-05, 19-	Compulsory acquisition of rights



Statutory undertaker	Plot(s)	Land requirement
UK Power Networks Holdings Limited Cont'd	05, 20-01, 20-07, 20-08, 20-09, 20-11, 20-12, 20-13, 20-14, 20-16, 20-17, 20-18, 20-28, 20-32, 21-13, 21-14, 21-15, 21-16, 21-17, 21-20, 21-23, 21-24, 21-25, 21-26, 21-28, 21-29, 21-33, 21-35, 21-36, 22-27, 22-53, 22-54, 22-55, 23-19, 23-26, 23-27, 23-28, 23-29, 23-30, 23-31, 23-32, 23-33, 23-34, 23-41, 23-44, 23-45, 23-46, 23-47, 23-48, 23-49, 23-50, 23-53, 23-54, 23-55, 23-56, 23-57, 23-59, 23-60, 23-61, 23-63, 23-65, 23-66, 23-67, 23-69, 23-72, 23-76, 23-88, 23-90, 23-91, 23-95, 23-97, 23-108, 23-112, 23-121, 23-123, 23-125, 23-128, 23-129, 23-130, 23-132, 23-135, 23-139, 24-17, 24-22, 24-23, 24-45, 24-62, 24-69, 24-81, 24-83, 24-84, 24-92, 24-93, 24-95, 24-96, 24-98, 24-99, 24-100, 24-103, 24-116, 24-124, 24-130, 24-133, 24-148, 24-150, 24-152, 24-165, 24-168, 24-174, 24-176, 25-01, 25-02, 25-03, 25-06, 25-08, 25-09, 25-10, 25-11, 25-12, 25-13, 25-14, 25-15, 25-16, 25-17, 25-18, 25-19, 25-20, 25-21, 25-22, 25-23, 25-24, 25-27, 25-35, 25-36, 25-37, 25-41, 25-42, 25-44, 25-45, 25-46, 25-47, 25-48, 25-49, 25-50, 25-51, 25-56, 25-58, 25-59, 25-60, 25-61, 25-62, 25-65, 25-66, 25-67, 25-68, 25-69, 25-70, 25-71, 25-72, 25-73, 25-74, 25-75, 25-78, 25-81, 25-82, 25-83, 25-85, 25-86, 25-87, 25-88, 25-89, 25-90, 25-91, 25-92, 26-17, 26-18, 26-19, 26-20, 26-21, 26-33, 26-35, 26-50, 27-01, 27-44, 27-53, 27-54, 27-60, 27-61, 27-62, 27-70, 27-71, 27-74, 27-76, 27-77, 27-78, 27-80, 27-92, 27-93, 27-96, 28-04, 28-05, 28-06, 28-08, 28-09, 28-11, 28-27, 28-30, 28-35, 28-42, 28-45, 28-46, 28-50, 28-51, 28-64, 28-67, 28-70, 28-71, 28-73, 28-125, 28-127, 28-128, 28-134, 29-03, 29-04, 29-11, 29-13, 29-62, 29-63, 29-65, 29-113, 29-115, 29-202, 29-213, 29-231, 29-236, 29-237, 29-238, 29-242, 29-248, 29-249, 29-250, 29-258, 29-262, 29-266, 29-267, 29-268, 29-277, 29-282, 29-283, 30-02, 30-04, 30-06, 30-07, 30-09, 30-10, 30-11, 30-76, 30-78, 30-80, 31-10, 31-14, 32-49, 32-58, 32-91, 32-136, 32-138, 32-143, 32-144, 32-157, 32-164, 32-178, 33-49, 33-71, 33-77, 33-78, 33-79, 33-80, 33-81, 33-83, 33-86, 33-88, 33-89, 33-90, 33-91, 33-93, 33-94, 33-99, 33-100, 33-101, 33-104, 33-105, 33-108, 33-109, 33-110, 33-112, 33-113, 33-114, 33-117, 33-119, 33-120, 33-121, 33-122, 33-123, 33-124, 33-125, 33-126, 33-127, 33-128, 33-129, 33-130, 33-131, 33-132, 33-133, 33-134, 33-135, 33-136, 33-137, 33-138, 33-139, 33-140, 33-141, 33-142, 33-143, 33-144, 33-145, 33-146, 33-147, 33-148, 33-	Compulsory acquisition of rights

Statutory undertaker	Plot(s)	Land requirement
UK Power Networks Holdings Limited Cont'd	149, 33-150, 33-151, 33-152, 33-153, 33-155, 33-156, 33-157, 33-158, 33-159, 33-160, 33-162, 33-164, 33-165, 33-167, 33-168, 33-169, 33-170, 33-171, 33-172, 33-174, 33-176, 33-177, 33-178, 33-181, 33-182, 33-183, 33-187, 33-188, 33-189, 33-190, 33-191, 33-192, 33-195, 33-196, 33-197, 33-199, 33-200, 33-202, 33-203, 33-205, 33-206, 33-207, 33-208, 33-209, 33-210, 33-211, 33-212, 33-215, 33-217, 33-219, 33-221, 33-225, 33-227, 33-228, 33-230, 33-231, 33-232, 33-233, 33-239, 33-241, 33-243, 33-244, 33-245, 33-246, 33-247, 33-251, 33-258, 33-264, 33-267, 33-269, 33-272, 33-274, 33-284, 33-300, 33-301, 33-302, 34-01, 34-03, 34-05, 34-33, 34-38, 34-39, 36-01, 36-02, 38-01, 38-13, 38-22, 38-31, 38-32, 38-33, 39-18, 39-20, 39-21, 39-23, 39-27, 39-28, 39-33, 39-50, 39-52, 39-55, 39-57, 39-65, 39-66, 39-67, 39-83, 41-05, 41-10, 41-11, 41-23, 42-01, 42-02, 42-05, 42-08, 42-10, 42-13, 42-14, 42-21, 42-22, 42-25, 42-34, 42-115, 42-131, 42-139, 42-140, 42-141, 42-142, 42-143, 42-144, 42-145, 42-146, 42-147, 42-148, 42-149, 42-150, 42-151, 42-152, 42-153, 42-154, 42-155, 42-156, 42-157, 42-158, 42-159, 42-172, 42-173, 42-174, 42-175, 42-176, 42-178, 42-183, 42-185, 43-07, 43-09, 43-18, 43-19, 43-35, 43-47, 43-53, 43-54, 43-55, 43-56, 43-57, 43-58, 43-59, 43-60, 43-61, 43-62, 43-81, 43-89, 43-91, 43-92, 43-97, 43-100, 43-104, 43-105, 43-106, 43-107, 43-108, 43-109, 43-110, 43-111, 44-09, 44-10, 44-16, 44-17, 44-68, 44-86, 44-89, 44-91, 44-95, 44-96, 44-98, 45-87, 45-89, 45-111, 45-120, 45-121, 46-04, 46-26, 46-55 and 47-26	Compulsory acquisition of rights
UK Power Networks Holdings Limited	13-47, 14-11 and 15-17	Compulsory acquisition of subsoil and restrictive covenants and temporary possession of land at the surface
UK Power Networks Services (Contracting) Limited	04-196, 04-198, 04-199, 04-201, 04-202, 04-205, 04-206, 04-207, 04-213, 04-230, 04-239, 04-272, 04-273, 06-48, 06-62, 06-68, 06-82, 06-141, 06-165 and 06-169	Compulsory acquisition
UK Power Networks Services (Contracting) Limited	04-215, 04-229, 04-243, 06-55, 06-67, 06-117 and 06-121	Compulsory acquisition of rights

Statutory undertaker	Plot(s)	Land requirement
UK Power Networks Services (South East) Limited	07-03 and 07-12	Compulsory acquisition
UK Power Networks Services (South East) Limited	07-04, 07-09 and 07-11	Compulsory acquisition of rights
Verizon UK Limited (telecoms operator)	26-09, 26-10, 26-11, 26-12, 26-13, 26-14, 26-16, 28-75, 28-76, 28-80, 28-85, 28-86, 28-88, 28-90, 28-93, 28-94, 28-95, 28-96, 28-99, 28-101, 28-111, 28-112, 28-114, 28-116, 28-119, 28-121, 28-126, 29-25, 29-41, 29-80, 29-114, 29-142, 29-144, 29-149, 29-150, 29-154, 29-158, 29-162, 29-165, 29-240, 29-244, 30-03, 32-123, 32-126, 32-127, 33-14, 33-15, 33-60, 33-76, 33-95, 34-07, 34-08, 34-11 and 34-34	Compulsory acquisition
Verizon UK Limited (telecoms operator)	25-10, 25-11, 25-12, 25-15, 25-16, 25-17, 25-18, 25-19, 25-20, 25-21, 25-22, 25-24, 25-27, 25-35, 25-41, 25-43, 25-46, 25-47, 25-48, 25-51, 25-56, 25-59, 25-61, 25-62, 25-63, 25-64, 25-65, 25-67, 25-68, 26-50, 28-51, 28-100, 28-132, 32-124, 32-128, 32-129, 32-130, 32-133, 32-135, 32-136, 32-159, 32-160 and 32-168	Compulsory acquisition of rights
Virgin Media Limited (telecoms operator)	13-10, 13-23, 13-35, 13-37, 13-39, 13-44, 13-82, 13-84, 13-86, 16-37, 16-38, 20-53, 20-62, 20-68, 24-11, 24-18, 24-20, 24-54, 24-57, 24-58, 24-60, 24-61, 24-72, 24-73, 24-75, 24-97, 24-108, 24-110, 24-114, 24-115, 24-119, 24-122, 28-55, 28-80, 28-81, 28-85, 28-86, 28-88, 28-90, 28-93, 28-94, 28-95, 28-96, 28-99, 28-101, 28-102, 28-110, 28-111, 28-112, 28-119, 28-121, 28-122, 28-123, 32-108, 32-132, 32-146, 39-38, 39-41, 39-43, 39-47, 39-60 and 39-62	Compulsory acquisition
Virgin Media Limited (telecoms operator)	13-12, 13-14, 13-15, 13-16, 13-17, 13-18, 13-19, 13-21, 13-26, 13-29, 13-30, 13-32, 13-34, 13-54, 13-70, 13-71, 16-02, 16-04, 16-05, 16-19, 16-22, 20-06, 20-07, 20-08, 20-09, 21-20, 21-24, 21-33, 21-35, 21-36, 24-03, 24-05, 24-62, 24-95, 25-15, 25-16, 25-21, 25-22, 25-25, 25-26, 25-27, 25-30, 25-32, 25-34, 25-39, 25-40, 25-41, 25-43, 25-44, 25-45, 25-47, 25-48, 25-51, 25-56, 25-61, 25-62, 25-63, 25-64, 25-65, 25-67, 25-68, 25-84, 25-95, 25-101, 25-106, 25-109, 26-21, 26-30, 26-35, 26-38, 28-50, 28-51, 28-100, 28-131, 28-133, 31-10, 31-15, 32-136, 32-139, 32-140, 32-142, 32-155, 32-160, 39-31, 39-54, 39-59, 42-145, 42-147, 42-148, 42-149, 42-151, 42-153, 42-155, 42-156, 42-157, 42-158, 42-162, 42-163, 42-164, 42-165,	Compulsory acquisition of rights

Statutory undertaker	Plot(s)	Land requirement
Virgin Media Limited (telecoms operator) Comt'd	42-167, 42-171, 42-172, 42-174, 42-178, 42-182, 42-184 and 42-185	Compulsory acquisition of rights
Vodafone Limited (telecoms operator)	06-06, 06-76, 06-82, 06-141, 06-145, 06-147, 06-154, 06-155, 06-156, 06-157, 06-167, 08-01, 08-02, 08-03, 08-04, 08-05, 11-01, 11-08, 11-09, 11-10, 11-11, 11-14, 11-35, 11-36, 11-37, 11-51, 11-58, 11-66, 12-10, 13-23, 13-35, 13-37, 13-39, 13-44, 13-52, 13-58, 13-82, 13-84, 13-87, 13-91, 13-92, 23-51, 24-107, 24-114, 24-115, 24-117, 24-118, 26-08, 28-55, 28-86, 28-88, 28-90, 28-93, 28-94, 28-95, 28-96, 28-99, 28-101, 28-102, 28-110, 28-112, 28-115, 28-116, 28-117, 28-119, 28-121, 28-122, 28-123, 32-132, 32-146, 39-34, 39-38, 39-44, 39-45, 39-47, 39-48, 39-49, 39-51, 39-53, 39-56, 39-60, 39-61, 39-62, 45-30, 45-76, 45-80, 45-81, 45-86, 45-95, 45-96, 45-101, 45-103, 45-114, 45-124, 45-125, 45-128 and 45-129	Compulsory acquisition
Vodafone Limited (telecoms operator)	06-46, 06-56, 06-117, 06-121, 06-152, 06-158, 08-07, 08-08, 08-09, 08-10, 08-11, 08-12, 11-73, 12-08, 12-12, 12-14, 12-15, 12-17, 12-18, 13-12, 13-26, 13-28, 13-32, 13-54, 13-65, 13-70, 13-71, 13-72, 13-74, 13-75, 13-85, 16-02, 20-07, 20-08, 20-10, 20-11, 20-12, 20-18, 20-19, 20-20, 21-14, 21-20, 21-33, 21-35, 21-36, 23-30, 23-47, 23-57, 23-61, 23-63, 23-64, 23-65, 23-71, 23-72, 24-83, 24-92, 24-93, 24-95, 24-98, 24-99, 24-100, 24-109, 24-113, 24-116, 24-124, 25-13, 25-14, 25-15, 25-16, 25-17, 25-18, 25-19, 25-21, 25-35, 25-46, 25-59, 25-66, 25-70, 25-71, 25-72, 25-73, 25-75, 25-81, 25-82, 25-83, 25-85, 25-86, 25-87, 25-88, 25-89, 25-90, 25-91, 25-92, 26-50, 27-67, 27-68, 27-69, 27-70, 27-71, 27-74, 27-75, 27-76, 27-80, 27-96, 28-51, 28-100, 28-124, 28-131, 31-10, 31-15, 32-136, 32-139, 32-140, 32-141, 32-142, 32-145, 32-157, 32-164, 32-178, 32-179, 39-31, 39-54, 39-59, 42-159, 42-160, 42-161, 42-162, 42-167, 42-173, 42-174, 42-175, 42-177, 42-178, 42-179, 42-181, 42-182, 42-185, 44-90, 44-112, 45-71, 45-87, 45-89, 45-112 and 45-121	Compulsory acquisition of rights
Vodafone Limited (telecoms operator)	15-17	Compulsory acquisition of subsoil and restrictive covenants and temporary possession of land at the surface

Statutory undertaker	Plot(s)	Land requirement
Zayo Group UK Ltd (telecoms operator)	26-10, 26-11, 26-12, 26-13, 29-25, 29-36, 29-41, 29-64, 29-77, 29-80, 29-82, 29-87, 29-93, 29-97, 29-98, 29-107, 29-110, 29-114, 29-116, 29-121, 29-122, 29-125, 29-128, 29-129, 29-131, 29-133, 29-136, 29-142, 29-144, 29-145, 29-149, 29-150, 29-153, 29-154, 29-158, 29-162, 29-165, 29-240, 29-244, 33-14, 33-15, 33-60, 33-76, 33-95, 34-07, 34-08, 34-11 and 34-34	Compulsory acquisition
Zayo Group UK Ltd (telecoms operator)	29-61, 33-113, 33-119, 33-120, 33-122, 33-125, 33-127, 33-130, 33-131, 33-133, 33-136, 33-137, 33-138, 33-140, 33-142, 33-144, 33-145, 33-146, 33-147, 33-148, 33-149, 33-150, 33-151, 33-152, 33-153, 33-156, 33-157, 33-159, 33-162, 33-164, 33-166, 33-167, 33-168, 33-170, 33-171, 33-174, 33-177, 33-181, 33-182, 33-190, 33-192, 33-195, 33-197, 33-200, 33-203, 33-205, 33-209, 33-212, 33-215, 33-217, 33-219, 33-220, 33-222, 33-239, 33-251, 33-253, 33-258, 33-264, 33-267, 33-271, 33-274 and 33-287	Compulsory acquisition of rights

## Annex A Schedule of Works - details of the purpose for which compulsory acquisition and temporary possession powers are sought

- A.1.1 The specific purposes for which each plot of Land subject to compulsory acquisition powers is required are set out in the tables in this Annex. The first column of each table identifies the plot number (as shown on the Land Plans) and used in the Book of Reference (Application document 4.2). Plots can be grouped in each row to the extent that they relate to the same Work. The second column of each table sets out the corresponding Works numbers as shown on the Works Plans and the broad uses for which the plot in question is required.
- A.1.2 The tables in this Annex A should be read in conjunction with and by reference to the:
- a. Land Plans (Application document 2.2)
  - b. Works Plans (Application document 2.6); and
  - c. Draft DCO (Application document 3.1)

Table 1: Permanent Acquisition of Land - by plot number		
Land plans plot ref.	DCO Work No(s).	Purpose for which the land is required:
01-02	E1	Permanent acquisition required for: Implementation of environmental works to create a compensatory habitat site for nitrogen deposition
01-04	E1	Permanent acquisition required for: Implementation of environmental works to create a compensatory habitat site for nitrogen deposition
01-06	E1	Permanent acquisition required for: Implementation of environmental works to create a compensatory habitat site for nitrogen deposition
01-07	E1	Permanent acquisition required for: Implementation of environmental works to create a compensatory habitat site for nitrogen deposition
01-12	E1	Permanent acquisition required for: Implementation of environmental works to create a compensatory habitat site for nitrogen deposition
01-14	E1	Permanent acquisition required for: Implementation of environmental works to create a compensatory habitat site for nitrogen deposition
02-02	E2	Permanent acquisition required for: Implementation of environmental works to create a compensatory habitat site for nitrogen deposition
02-12	E1	Permanent acquisition required for: Implementation of environmental works to create a compensatory habitat site for nitrogen deposition
03-01	1F, MU3 and MU4	Permanent acquisition required for: Construction of the new A2 westbound link road, including a new section of highway, two-lane single carriageway, between the southbound carriageway of the existing A289 and the westbound carriageway of the existing A2 mainline  Utility works, including the installation or diversion of underground utilities within a multi-utility corridor
03-05	1A, 1F and MU3	Permanent acquisition required for: Improvement works to the westbound carriageway of the existing A2 mainline  Construction of the new A2 westbound link road, including a new section of highway, two-lane single carriageway, between the southbound carriageway of the existing A289 and the westbound carriageway of the existing A2 mainline

**Table 1: Permanent Acquisition of Land - by plot number**

Land plans plot ref.	DCO Work No(s).	Purpose for which the land is required:
03-05 Cont'd		Utility works, including the installation or diversion of underground utilities within a multi-utility corridor
03-06	1A, 1C, 1M and G1a	<p>Permanent acquisition required for:</p> <p>Improvement works to the eastbound carriageway of the existing A2 mainline</p> <p>Construction of the new A2 eastbound link road, including</p> <ul style="list-style-type: none"> <li>- construction of a new section of highway of two-lane link road, between the eastbound carriageway of the existing A2 mainline and the northbound carriageway of the existing A289</li> <li>- construction of a new section of single-carriageway local road</li> </ul> <p>Construction of a new highway, one-lane single carriageway, between the realigned Brewers Road and the new A2 eastbound link road</p> <p>Installation of a medium-pressure gas pipeline</p>
03-09	1F, MU2, MU3 and MU4	<p>Permanent acquisition required for:</p> <p>Construction of the new A2 westbound link road, including a new section of highway, two-lane single carriageway, between the southbound carriageway of the existing A289 and the westbound carriageway of the existing A2 mainline</p> <p>Utility works, including the installation or diversion of underground utilities within a multi-utility corridor</p>
03-10	1C and G1a	<p>Permanent acquisition required for:</p> <p>Construction of the new A2 eastbound link road, including a new section of highway of two-lane link road, between the eastbound carriageway of the existing A2 mainline and the northbound carriageway of the existing A289</p> <p>Installation of a medium-pressure gas pipeline</p>
03-11	1F, MU3 and MU4	<p>Permanent acquisition required for:</p> <p>Construction of the new A2 westbound link road, including a new section of highway, two-lane single carriageway, between the southbound carriageway of the existing A289 and the westbound carriageway of the existing A2 mainline</p> <p>Utility works, including the installation or diversion of underground utilities within a multi-utility corridor</p>
03-12	1A, 1F, MU2 and MU3	<p>Permanent acquisition required for:</p> <p>Improvement works to the westbound carriageway of the existing A2 mainline</p> <p>Construction of the new A2 westbound link road, including a new section of highway, two-lane single carriageway, between the southbound carriageway of the existing A289 and the westbound carriageway of the existing A2 mainline</p>



**Table 1: Permanent Acquisition of Land - by plot number**

Land plans plot ref.	DCO Work No(s).	Purpose for which the land is required:
03-12 Cont'd		Utility works, including the installation or diversion of underground utilities within a multi-utility corridor
03-13	1A, 1C, 1F, MU2 and MU3	<p>Permanent acquisition required for:</p> <p>Construction of an improved section of the existing M2 and the improvement works to the A2, including</p> <ul style="list-style-type: none"> <li>- improvement works to the eastbound carriageway of the existing A2 mainline</li> <li>- improvement works to the westbound carriageway of the existing A2 mainline</li> </ul> <p>Construction of the new A2 eastbound link road, including</p> <ul style="list-style-type: none"> <li>- construction of a new section of highway of two-lane link road, between the eastbound carriageway of the existing A2 mainline and the northbound carriageway of the existing A289</li> <li>- construction of a new public right of way between Park Pale and Shorne Woods</li> </ul> <p>Construction of the new A2 westbound link road, including a new section of highway, two-lane single carriageway, between the southbound carriageway of the existing A289 and the westbound carriageway of the existing A2 mainline</p> <p>Utility works, including the installation or diversion of underground utilities within a multi-utility corridor</p>
03-15	1F, MU2 and MU3	<p>Permanent acquisition required for:</p> <p>Construction of the new A2 westbound link road, including a new section of highway, two-lane single carriageway, between the southbound carriageway of the existing A289 and the westbound carriageway of the existing A2 mainline</p> <p>Utility works, including the installation or diversion of underground utilities within a multi-utility corridor</p>
03-18	1C and G1a	<p>Permanent acquisition required for:</p> <p>Construction of the new A2 eastbound link road, including a new section of highway of two-lane link road, between the eastbound carriageway of the existing A2 mainline and the northbound carriageway of the existing A289</p> <p>Installation of a medium-pressure gas pipeline</p>
03-19	1A	<p>Permanent acquisition required for:</p> <p>Construction of an improved section of the existing M2 and the improvement works to the A2, including</p> <ul style="list-style-type: none"> <li>- improvement works to the eastbound carriageway of the existing A2 mainline</li> <li>- improvement works to the westbound carriageway of the existing A2 mainline</li> </ul>

**Table 1: Permanent Acquisition of Land - by plot number**

Land plans plot ref.	DCO Work No(s).	Purpose for which the land is required:
03-20	1C and G1a	Permanent acquisition required for: Construction of the new A2 eastbound link road, including a new section of highway of two-lane link road, between the eastbound carriageway of the existing A2 mainline and the northbound carriageway of the existing A289 Installation of a medium-pressure gas pipeline
03-21	1C, G1a and MU1	Permanent acquisition required for: Construction of a new section of single-carriageway local road Installation of a medium-pressure gas pipeline Utility works, including the installation or diversion of underground utilities within a multi-utility corridor
03-22	1F, MU2 and MU3	Permanent acquisition required for: Construction of the new A2 westbound link road, including a new section of highway, two-lane single carriageway, between the southbound carriageway of the existing A289 and the westbound carriageway of the existing A2 mainline Utility works, including the installation or diversion of underground utilities within a multi-utility corridor
03-23	E3, G1a, MU1, MU2 and ULH16	Permanent acquisition required for: Implementation of environmental mitigation works to create a site for ancient woodland planting compensation, including the construction of a new bat barn structure Installation of a medium-pressure gas pipeline Utility works, including the installation or diversion of underground utilities within a multi-utility corridor The establishment of a temporary utilities logistic hub for facilitating utility works
03-24	1C, G1a and MU1	Permanent acquisition required for: Construction of a new section of single-carriageway local road Installation of a medium-pressure gas pipeline Utility works, including the installation or diversion of underground utilities within a multi-utility corridor

<b>Table 1: Permanent Acquisition of Land - by plot number</b>		
<b>Land plans plot ref.</b>	<b>DCO Work No(s).</b>	<b>Purpose for which the land is required:</b>
03-25	1C, G1a and MU1	<p>Permanent acquisition required for:</p> <p>Construction of a new section of single-carriageway local road</p> <p>Installation of a medium-pressure gas pipeline</p> <p>Utility works, including the installation or diversion of underground utilities within a multi-utility corridor</p>
03-26	1C, E3, G1a and MU1	<p>Permanent acquisition required for:</p> <p>Construction of a new section of single-carriageway local road</p> <p>Implementation of environmental mitigation works to create a site for ancient woodland planting compensation, including the construction of a new bat barn structure</p> <p>Installation of a medium-pressure gas pipeline</p> <p>Utility works, including the installation or diversion of underground utilities within a multi-utility corridor</p>
03-27	1C, G1a, MU1, MU2 and MU3	<p>Permanent acquisition required for:</p> <p>Construction of the new A2 eastbound link road, including</p> <ul style="list-style-type: none"> <li>- construction of a new section of highway of two-lane link road, between the eastbound carriageway of the existing A2 mainline and the northbound carriageway of the existing A289</li> <li>- construction of a new section of single-carriageway local road</li> <li>- construction of a new public right of way between Park Pale and Shorne Woods</li> </ul> <p>Installation of a medium-pressure gas pipeline</p> <p>Utility works, including the installation or diversion of underground utilities within a multi-utility corridor</p>
03-28	1C, G1a and MU2	<p>Permanent acquisition required for:</p> <p>Construction of the new A2 eastbound link road, including</p> <ul style="list-style-type: none"> <li>- construction of a new section of highway of two-lane link road, between the eastbound carriageway of the existing A2 mainline and the northbound carriageway of the existing A289</li> <li>- construction of a new section of single-carriageway local road</li> </ul> <p>Installation of a medium-pressure gas pipeline</p> <p>Utility works, including the installation or diversion of underground utilities within a multi-utility corridor</p>

Table 1: Permanent Acquisition of Land - by plot number		
Land plans plot ref.	DCO Work No(s).	Purpose for which the land is required:
03-29	1C, G1a, MU1, MU2, MU3 and ULH16	<p>Permanent acquisition required for:</p> <p>Construction of the new A2 eastbound link road, including</p> <ul style="list-style-type: none"> <li>- construction of a new section of single-carriageway local road</li> <li>- construction of a new private means of access to Park Pale business park</li> <li>- construction of a new public right of way between Park Pale and Shorne Woods</li> </ul> <p>Installation of a medium-pressure gas pipeline</p> <p>Utility works, including the installation or diversion of underground utilities within a multi-utility corridor</p> <p>The establishment of a temporary utilities logistic hub for facilitating utility works</p>
03-30	1C, G1a and MU1	<p>Permanent acquisition required for:</p> <p>Construction of a new section of single-carriageway local road</p> <p>Installation of a medium-pressure gas pipeline</p> <p>Utility works, including the installation or diversion of underground utilities within a multi-utility corridor</p>
03-31	1C and MU2	<p>Permanent acquisition required for:</p> <p>Construction of the new A2 eastbound link road, including a new section of highway of two-lane link road, between the eastbound carriageway of the existing A2 mainline and the northbound carriageway of the existing A289</p> <p>Utility works, including the installation or diversion of underground utilities within a multi-utility corridor</p>
03-32	1C and MU2	<p>Permanent acquisition required for:</p> <p>Construction of a new section of single-carriageway local road and a new public right of way between Park Pale and Shorne Woods</p> <p>Utility works, including the installation or diversion of underground utilities within a multi-utility corridor</p>

<b>Table 1: Permanent Acquisition of Land - by plot number</b>		
<b>Land plans plot ref.</b>	<b>DCO Work No(s).</b>	<b>Purpose for which the land is required:</b>
03-34	1K	Permanent acquisition required for: Construction of a new public right of way from drainage pond to the improved public right of way south of the improved A2 mainline, and a new private means of access to the drainage pond
03-35	1K and MU3	Permanent acquisition required for: Construction of a new public right of way from drainage pond to the improved public right of way south of the improved A2 mainline, and a new private means of access to the drainage pond  Utility works, including the installation or diversion of underground utilities within a multi-utility corridor
03-37	1K and MU3	Permanent acquisition required for: Construction of a new public right of way from drainage pond to the improved public right of way south of the improved A2 mainline, and a new private means of access to the drainage pond  Utility works, including the installation or diversion of underground utilities within a multi-utility corridor
03-38	1C	Permanent acquisition required for: Construction of the new A2 eastbound link road, including a new section of highway of two-lane link road, between the eastbound carriageway of the existing A2 mainline and the northbound carriageway of the existing A289
03-39	1O, E3, G1a and ULH16	Permanent acquisition required for: Construction of a new public right of way between Park Pale and the existing footpath NS161  Implementation of environmental mitigation works to create a site for ancient woodland planting compensation, including the construction of a new bat barn structure  Installation of a medium-pressure gas pipeline  The establishment of a temporary utilities logistic hub for facilitating utility works
03-40	1C and MU3	Permanent acquisition required for: Construction of the new A2 eastbound link road, including - construction of a new section of highway of two-lane link road, between the eastbound carriageway of the existing A2 mainline and the northbound carriageway of the existing A289 - construction of a new public right of way between Park Pale and Shorne Woods  Utility works, including the installation or diversion of underground utilities within a multi-utility corridor

<b>Table 1: Permanent Acquisition of Land - by plot number</b>		
<b>Land plans plot ref.</b>	<b>DCO Work No(s).</b>	<b>Purpose for which the land is required:</b>
03-41	1F and MU3	Permanent acquisition required for: Construction of the new A2 westbound link road, including a new section of highway, two-lane single carriageway, between the southbound carriageway of the existing A289 and the westbound carriageway of the existing A2 mainline Utility works, including the installation or diversion of underground utilities within a multi-utility corridor
03-42	1K and MU3	Permanent acquisition required for: Construction of a new public right of way from drainage pond to the improved public right of way south of the improved A2 mainline, and a new private means of access to the drainage pond Utility works, including the installation or diversion of underground utilities within a multi-utility corridor
03-43	E3, MU1, MU2, OSC1 and ULH16	Permanent acquisition required for: Implementation of environmental mitigation works to create a site for ancient woodland planting compensation, including the construction of a new bat barn structure Utility works, including the installation or diversion of underground utilities within a multi-utility corridor Implementation of new open space at Shorne Woods country park The establishment of a temporary utilities logistic hub for facilitating utility works
03-44	1A, 1F and MU3	Permanent acquisition required for: Improvement works to the westbound carriageway of the existing A2 mainline Construction of the new A2 westbound link road, including a new section of highway, two-lane single carriageway, between the southbound carriageway of the existing A289 and the westbound carriageway of the existing A2 mainline Utility works, including the installation or diversion of underground utilities within a multi-utility corridor
03-45	1A, 1C and MU3	Permanent acquisition required for: Construction of an improved section of the existing M2 and the improvement works to the A2, including - improvement works to the eastbound carriageway of the existing A2 mainline - improvement works to the westbound carriageway of the existing A2 mainline Construction of the new A2 eastbound link road, including - construction of a new section of highway of two-lane link road, between the eastbound carriageway of the existing A2 mainline and the northbound carriageway of the existing A289 - construction of a new public right of way between Park Pale and Shorne Woods

Table 1: Permanent Acquisition of Land - by plot number		
Land plans plot ref.	DCO Work No(s).	Purpose for which the land is required:
03-45 Cont'd		Utility works, including the installation or diversion of underground utilities within a multi-utility corridor
03-46	1C and MU3	<p>Permanent acquisition required for:</p> <p>Construction of the new A2 eastbound link road, including</p> <ul style="list-style-type: none"> <li>- construction of a new section of highway of two-lane link road, between the eastbound carriageway of the existing A2 mainline and the northbound carriageway of the existing A289</li> <li>- construction of a new public right of way between Park Pale and Shorne Woods</li> </ul> <p>Utility works, including the installation or diversion of underground utilities within a multi-utility corridor</p>
03-47	1C and MU3	<p>Permanent acquisition required for:</p> <p>Construction of the new A2 eastbound link road, including</p> <ul style="list-style-type: none"> <li>- construction of a new section of highway of two-lane link road, between the eastbound carriageway of the existing A2 mainline and the northbound carriageway of the existing A289</li> <li>- construction of a new public right of way between Park Pale and Shorne Woods</li> </ul> <p>Utility works, including the installation or diversion of underground utilities within a multi-utility corridor</p>
03-48	1A, 1B, 1F and MU3	<p>Permanent acquisition required for:</p> <p>Construction of an improved section of the existing M2 and the improvement works to the A2, including</p> <ul style="list-style-type: none"> <li>- improvement works to the three-lane northbound carriageway of the existing M2, with widening to four-lane carriageway</li> <li>- improvement works to the westbound carriageway of the existing A2 mainline</li> </ul> <p>Improvement of the existing single-lane carriageway, between the northbound carriageway of the improved M2 road and the northbound carriageway of the existing A289</p> <p>Construction of the new A2 westbound link road, including a new section of highway, two-lane single carriageway, between the southbound carriageway of the existing A289 and the westbound carriageway of the existing A2 mainline</p> <p>Utility works, including the installation or diversion of underground utilities within a multi-utility corridor</p>

<b>Table 1: Permanent Acquisition of Land - by plot number</b>		
<b>Land plans plot ref.</b>	<b>DCO Work No(s).</b>	<b>Purpose for which the land is required:</b>
03-49	1A and 1C	Permanent acquisition required for:  Construction of an improved section of the existing M2 and the improvement works to the A2, including - improvement works to the three-lane southbound carriageway of the existing M2, with widening to four-lane carriageway - improvement works to the three-lane northbound carriageway of the existing M2, with widening to four-lane carriageway - improvement works to the eastbound carriageway of the existing A2 mainline - improvement works to the westbound carriageway of the existing A2 mainline  Construction of the new A2 eastbound link road, including - construction of a new section of highway of two-lane link road, between the eastbound carriageway of the existing A2 mainline and the northbound carriageway of the existing A289 - construction of a new public right of way between Park Pale and Shorne Woods
03-50	1C	Permanent acquisition required for:  Construction of the new A2 eastbound link road, including - construction of a new section of highway of two-lane link road, between the eastbound carriageway of the existing A2 mainline and the northbound carriageway of the existing A289 - construction of a new public right of way between Park Pale and Shorne Woods
03-51	1C, MU1, MU2 and ULH16	Permanent acquisition required for:  Construction of a new private means of access to Park Pale business park  Utility works, including the installation or diversion of underground utilities within a multi-utility corridor  The establishment of a temporary utilities logistic hub for facilitating utility works
03-52	1C, MU1, MU2 and ULH16	Permanent acquisition required for:  Construction of a new private means of access to Park Pale business park  Utility works, including the installation or diversion of underground utilities within a multi-utility corridor  The establishment of a temporary utilities logistic hub for facilitating utility works
03-53	1C, 1I, 1O, E3, MU1, MU2 and ULH16	Permanent acquisition required for:  Construction of a new private means of access to Park Pale business park and a new public right of way between Park Pale and Shorne Woods  Construction of a new private means of access from Park Pale to the new drainage infiltration basin



Table 1: Permanent Acquisition of Land - by plot number		
Land plans plot ref.	DCO Work No(s).	Purpose for which the land is required:
03-53 Cont'd		<p>Construction of a new public right of way between Park Pale and the existing footpath NS161</p> <p>Implementation of environmental mitigation works to create a site for ancient woodland planting compensation, including the construction of a new bat barn structure</p> <p>Utility works, including the installation or diversion of underground utilities within a multi-utility corridor and the installation of a new substation</p> <p>Utility works, including the installation or diversion of underground utilities within a multi-utility corridor</p> <p>The establishment of a temporary utilities logistic hub for facilitating utility works</p>
03-54	1I, 1O, E3, G1a, MU1, MU2, OSC1 and ULH16	<p>Permanent acquisition required for:</p> <p>Construction of a new private means of access from Park Pale to the new drainage infiltration basin</p> <p>Construction of a new public right of way between Park Pale and the existing footpath NS161</p> <p>Implementation of environmental mitigation works to create a site for ancient woodland planting compensation, including the construction of a new bat barn structure</p> <p>Installation of a medium-pressure gas pipeline</p> <p>Utility works, including the installation or diversion of underground utilities within a multi-utility corridor</p> <p>Implementation of new open space at Shorne Woods country park</p> <p>The establishment of a temporary utilities logistic hub for facilitating utility works</p>
03-55	1K	<p>Permanent acquisition required for:</p> <p>Construction of a new public right of way from drainage pond to the improved public right of way south of the improved A2 mainline, and a new private means of access to the drainage pond</p>
03-56	1C and MU1	<p>Permanent acquisition required for:</p> <p>Construction of the new A2 eastbound link road, including</p> <ul style="list-style-type: none"> <li>- construction of a new section of highway of two-lane link road, between the eastbound carriageway of the existing A2 mainline and the northbound carriageway of the existing A289</li> <li>- construction of a new public right of way between Park Pale and Shorne Woods</li> </ul> <p>Utility works, including the installation or diversion of underground utilities within a multi-utility corridor</p>

**Table 1: Permanent Acquisition of Land - by plot number**

Land plans plot ref.	DCO Work No(s).	Purpose for which the land is required:
03-57	1C	Permanent acquisition required for: Construction of the new A2 eastbound link road, including a new section of highway of two-lane link road, between the eastbound carriageway of the existing A2 mainline and the northbound carriageway of the existing A289
03-58	1F, 1K and MU3	Permanent acquisition required for: Construction of the new A2 westbound link road, including a new section of highway, two-lane single carriageway, between the southbound carriageway of the existing A289 and the westbound carriageway of the existing A2 mainline Construction of a new public right of way from drainage pond to the improved public right of way south of the improved A2 mainline, and a new private means of access to the drainage pond Utility works, including the installation or diversion of underground utilities within a multi-utility corridor
03-59	1C	Permanent acquisition required for: Construction of the new A2 eastbound link road, including - construction of a new section of highway of two-lane link road, between the eastbound carriageway of the existing A2 mainline and the northbound carriageway of the existing A289 - construction of a new public right of way between Park Pale and Shorne Woods
03-60	1J	Permanent acquisition required for: Construction of an improved drainage infiltration basin with associated drainage facilities.
03-61	1F	Permanent acquisition required for: Construction of the new A2 westbound link road, including a new section of highway, two-lane single carriageway, between the southbound carriageway of the existing A289 and the westbound carriageway of the existing A2 mainline
03-62	1C	Permanent acquisition required for: Construction of a new public right of way between Park Pale and Shorne Woods

**Table 1: Permanent Acquisition of Land - by plot number**

Land plans plot ref.	DCO Work No(s).	Purpose for which the land is required:
03-63	1C	Permanent acquisition required for: Construction of the new A2 eastbound link road, including a new section of highway of two-lane link road, between the eastbound carriageway of the existing A2 mainline and the northbound carriageway of the existing A289
03-64	1C	Permanent acquisition required for: Construction of the new A2 eastbound link road, including - construction of a new section of highway of two-lane link road, between the eastbound carriageway of the existing A2 mainline and the northbound carriageway of the existing A289 - construction of a new public right of way between Park Pale and Shorne Woods
03-65	1C and MU1	Permanent acquisition required for: Construction of a new public right of way between Park Pale and Shorne Woods Utility works, including the installation or diversion of underground utilities within a multi-utility corridor
03-66	1C and MU1	Permanent acquisition required for: Construction of the new A2 eastbound link road, including - construction of a new section of highway of two-lane link road, between the eastbound carriageway of the existing A2 mainline and the northbound carriageway of the existing A289 - construction of a new public right of way between Park Pale and Shorne Woods Utility works, including the installation or diversion of underground utilities within a multi-utility corridor
03-67	1C and MU1	Permanent acquisition required for: Construction of the new A2 eastbound link road, including - construction of a new section of highway of two-lane link road, between the eastbound carriageway of the existing A2 mainline and the northbound carriageway of the existing A289 - construction of a new public right of way between Park Pale and Shorne Woods Utility works, including the installation or diversion of underground utilities within a multi-utility corridor
03-68	1C and MU1	Permanent acquisition required for: Construction of a new public right of way between Park Pale and Shorne Woods Utility works, including the installation or diversion of underground utilities within a multi-utility corridor

Table 1: Permanent Acquisition of Land - by plot number		
Land plans plot ref.	DCO Work No(s).	Purpose for which the land is required:
03-69	1C	Permanent acquisition required for: Construction of the new A2 eastbound link road, including - construction of a new section of highway of two-lane link road, between the eastbound carriageway of the existing A2 mainline and the northbound carriageway of the existing A289 - construction of a new public right of way between Park Pale and Shorne Woods
03-70	1F	Permanent acquisition required for: Construction of the new A2 westbound link road, including a new section of highway, two-lane single carriageway, between the southbound carriageway of the existing A289 and the westbound carriageway of the existing A2 mainline
03-71	1C	Permanent acquisition required for: Construction of the new A2 eastbound link road, including a new section of highway of two-lane link road, between the eastbound carriageway of the existing A2 mainline and the northbound carriageway of the existing A289
03-72	1K and MU3	Permanent acquisition required for: Construction of a new public right of way from drainage pond to the improved public right of way south of the improved A2 mainline, and a new private means of access to the drainage pond  Utility works, including the installation or diversion of underground utilities within a multi-utility corridor
03-73	1J	Permanent acquisition required for: Construction of an improved drainage infiltration basin with associated drainage facilities.
03-74	1C	Permanent acquisition required for: Construction of the new A2 eastbound link road, including a new section of highway of two-lane link road, between the eastbound carriageway of the existing A2 mainline and the northbound carriageway of the existing A289
03-75	1C and MU1	Permanent acquisition required for: Construction of the new A2 eastbound link road, including - construction of a new section of highway of two-lane link road, between the eastbound carriageway of the existing A2 mainline and the northbound carriageway of the existing A289 - construction of a new public right of way between Park Pale and Shorne Woods  Utility works, including the installation or diversion of underground utilities within a multi-utility corridor

Table 1: Permanent Acquisition of Land - by plot number		
Land plans plot ref.	DCO Work No(s).	Purpose for which the land is required:
03-76	1C and MU1	<p>Permanent acquisition required for:</p> <p>Construction of the new A2 eastbound link road, including</p> <ul style="list-style-type: none"> <li>- construction of a new section of highway of two-lane link road, between the eastbound carriageway of the existing A2 mainline and the northbound carriageway of the existing A289</li> <li>- construction of a new public right of way between Park Pale and Shorne Woods</li> </ul> <p>Utility works, including the installation or diversion of underground utilities within a multi-utility corridor</p>
03-77	1C and MU1	<p>Permanent acquisition required for:</p> <p>Construction of the new A2 eastbound link road, including</p> <ul style="list-style-type: none"> <li>- construction of a new section of highway of two-lane link road, between the eastbound carriageway of the existing A2 mainline and the northbound carriageway of the existing A289</li> <li>- construction of a new public right of way between Park Pale and Shorne Woods</li> </ul> <p>Utility works, including the installation or diversion of underground utilities within a multi-utility corridor</p>
03-78	1C and MU1	<p>Permanent acquisition required for:</p> <p>Construction of the new A2 eastbound link road, including</p> <ul style="list-style-type: none"> <li>- construction of a new section of highway of two-lane link road, between the eastbound carriageway of the existing A2 mainline and the northbound carriageway of the existing A289</li> <li>- construction of a new public right of way between Park Pale and Shorne Woods</li> </ul> <p>Utility works, including the installation or diversion of underground utilities within a multi-utility corridor</p>
03-79	1C and MU1	<p>Permanent acquisition required for:</p> <p>Construction of a new public right of way between Park Pale and Shorne Woods</p> <p>Utility works, including the installation or diversion of underground utilities within a multi-utility corridor</p>

Table 1: Permanent Acquisition of Land - by plot number		
Land plans plot ref.	DCO Work No(s).	Purpose for which the land is required:
03-81	1C, 1I and MU1	<p>Permanent acquisition required for:</p> <p>Construction of the new A2 eastbound link road, including</p> <ul style="list-style-type: none"> <li>- construction of a new section of highway of two-lane link road, between the eastbound carriageway of the existing A2 mainline and the northbound carriageway of the existing A289</li> <li>- construction of a new public right of way between Park Pale and Shorne Woods</li> </ul> <p>Construction of a new private means of access from Park Pale to the new drainage infiltration basin</p> <p>Utility works, including the installation or diversion of underground utilities within a multi-utility corridor</p>
03-82	1C and MU1	<p>Permanent acquisition required for:</p> <p>Construction of a new public right of way between Park Pale and Shorne Woods</p> <p>Utility works, including the installation or diversion of underground utilities within a multi-utility corridor</p>
03-83	1C	<p>Permanent acquisition required for:</p> <p>Construction of a new public right of way between Park Pale and Shorne Woods</p>
03-84	1I, E3 and MU1	<p>Permanent acquisition required for:</p> <p>Construction of a new private means of access from Park Pale to the new drainage infiltration basin</p> <p>Implementation of environmental mitigation works to create a site for ancient woodland planting compensation, including the construction of a new bat barn structure</p> <p>Utility works, including the installation or diversion of underground utilities within a multi-utility corridor</p>
03-85	E3 and OSC1	<p>Permanent acquisition required for:</p> <p>Implementation of environmental mitigation works to create a site for ancient woodland planting compensation, including the construction of a new bat barn structure</p> <p>Implementation of new open space at Shorne Woods country park</p>
03-86	E3	<p>Permanent acquisition required for:</p> <p>Implementation of environmental mitigation works to create a site for ancient woodland planting compensation, including the construction of a new bat barn structure</p>

**Table 1: Permanent Acquisition of Land - by plot number**

Land plans plot ref.	DCO Work No(s).	Purpose for which the land is required:
03-88	1C and MU1	Permanent acquisition required for: Construction of a new public right of way between Park Pale and Shorne Woods Utility works, including the installation or diversion of underground utilities within a multi-utility corridor
03-89	1C	Permanent acquisition required for: Construction of the new A2 eastbound link road, including a new section of highway of two-lane link road, between the eastbound carriageway of the existing A2 mainline and the northbound carriageway of the existing A289
03-90	1A	Permanent acquisition required for: Improvement works to the three-lane northbound carriageway of the existing M2, with widening to four-lane carriageway
03-91	E3	Permanent acquisition required for: Implementation of environmental mitigation works to create a site for ancient woodland planting compensation, including the construction of a new bat barn structure
03-92	E3	Permanent acquisition required for: Implementation of environmental mitigation works to create a site for ancient woodland planting compensation, including the construction of a new bat barn structure
03-93	E3	Permanent acquisition required for: Implementation of environmental mitigation works to create a site for ancient woodland planting compensation, including the construction of a new bat barn structure
03-94	E3	Permanent acquisition required for: Implementation of environmental mitigation works to create a site for ancient woodland planting compensation, including the construction of a new bat barn structure
03-95	1A and 1B	Permanent acquisition required for: Construction of an improved section of the existing M2 and the improvement works to the A2, including - improvement works to the three-lane southbound carriageway of the existing M2, with widening to four-lane carriageway - improvement works to the three-lane northbound carriageway of the existing M2, with widening to four-lane carriageway  Improvement of the existing single-lane carriageway, between the northbound carriageway of the improved M2 road and the northbound carriageway of the existing A289

**Table 1: Permanent Acquisition of Land - by plot number**

Land plans plot ref.	DCO Work No(s).	Purpose for which the land is required:
03-97	1A	Permanent acquisition required for: Improvement works to the three-lane southbound carriageway of the existing M2, with widening to four-lane carriageway
03-99	1B	Permanent acquisition required for: Improvement of the existing single-lane carriageway, between the northbound carriageway of the improved M2 road and the northbound carriageway of the existing A289
03-100	1B	Permanent acquisition required for: Improvement of the existing single-lane carriageway, between the northbound carriageway of the improved M2 road and the northbound carriageway of the existing A289
03-101	E3	Permanent acquisition required for: Implementation of environmental mitigation works to create a site for ancient woodland planting compensation, including the construction of a new bat barn structure
03-102	E3	Permanent acquisition required for: Implementation of environmental mitigation works to create a site for ancient woodland planting compensation, including the construction of a new bat barn structure
03-103	1B	Permanent acquisition required for: Improvement of the existing single-lane carriageway, between the northbound carriageway of the improved M2 road and the northbound carriageway of the existing A289
03-104	1B	Permanent acquisition required for: Improvement of the existing single-lane carriageway, between the northbound carriageway of the improved M2 road and the northbound carriageway of the existing A289
03-105	1A and 1B	Permanent acquisition required for: Improvement works to the three-lane northbound carriageway of the existing M2, with widening to four-lane carriageway Improvement of the existing single-lane carriageway, between the northbound carriageway of the improved M2 road and the northbound carriageway of the existing A289



**Table 1: Permanent Acquisition of Land - by plot number**

Land plans plot ref.	DCO Work No(s).	Purpose for which the land is required:
03-106	1B	Permanent acquisition required for: Improvement of the existing single-lane carriageway, between the northbound carriageway of the improved M2 road and the northbound carriageway of the existing A289
03-107	1B	Permanent acquisition required for: Improvement of the existing single-lane carriageway, between the northbound carriageway of the improved M2 road and the northbound carriageway of the existing A289
03-108	1A	Permanent acquisition required for: Improvement works to the three-lane southbound carriageway of the existing M2, with widening to four-lane carriageway
03-109	1A	Permanent acquisition required for: Improvement works to the three-lane southbound carriageway of the existing M2, with widening to four-lane carriageway
03-110	MU1	Permanent acquisition required for: Utility works, including the installation or diversion of underground utilities within a multi-utility corridor
03-111	1B	Permanent acquisition required for: Improvement of the existing single-lane carriageway, between the northbound carriageway of the improved M2 road and the northbound carriageway of the existing A289
03-113	MU1	Permanent acquisition required for: Utility works, including the installation or diversion of underground utilities within a multi-utility corridor
03-114	1A	Permanent acquisition required for: Improvement works to the three-lane southbound carriageway of the existing M2, with widening to four-lane carriageway
03-115	1A	Permanent acquisition required for: Improvement works to the three-lane southbound carriageway of the existing M2, with widening to four-lane carriageway

**Table 1: Permanent Acquisition of Land - by plot number**

Land plans plot ref.	DCO Work No(s).	Purpose for which the land is required:
03-116	1A and 1B	<p>Permanent acquisition required for:</p> <p>Construction of an improved section of the existing M2 and the improvement works to the A2, including</p> <ul style="list-style-type: none"> <li>- improvement works to the three-lane southbound carriageway of the existing M2, with widening to four-lane carriageway</li> <li>- improvement works to the three-lane northbound carriageway of the existing M2, with widening to four-lane carriageway</li> </ul> <p>Improvement of the existing single-lane carriageway, between the northbound carriageway of the improved M2 road and the northbound carriageway of the existing A289</p>
03-117	1A	<p>Permanent acquisition required for:</p> <p>Improvement works to the three-lane southbound carriageway of the existing M2, with widening to four-lane carriageway</p>
03-118	1A	<p>Permanent acquisition required for:</p> <p>Improvement works to the three-lane southbound carriageway of the existing M2, with widening to four-lane carriageway</p>
03-119	1A	<p>Permanent acquisition required for:</p> <p>Improvement works to the three-lane northbound carriageway of the existing M2, with widening to four-lane carriageway</p>
03-120	1A and 1B	<p>Permanent acquisition required for:</p> <p>Construction of an improved section of the existing M2 and the improvement works to the A2, including</p> <ul style="list-style-type: none"> <li>- improvement works to the three-lane southbound carriageway of the existing M2, with widening to four-lane carriageway</li> <li>- improvement works to the three-lane northbound carriageway of the existing M2, with widening to four-lane carriageway</li> </ul> <p>Improvement of the existing single-lane carriageway, between the southbound carriageway of the existing A289 and the southbound carriageway of the improved M2 road</p>
03-121	1A	<p>Permanent acquisition required for:</p> <p>Improvement works to the three-lane northbound carriageway of the existing M2, with widening to four-lane carriageway</p>
03-122	1A and 1B	<p>Permanent acquisition required for:</p> <p>Improvement works to the three-lane southbound carriageway of the existing M2, with widening to four-lane carriageway</p> <p>Improvement of the existing single-lane carriageway, between the southbound carriageway of the existing A289 and the southbound carriageway of the improved M2 road</p>

**Table 1: Permanent Acquisition of Land - by plot number**

Land plans plot ref.	DCO Work No(s).	Purpose for which the land is required:
03-123	1A and 1B	Permanent acquisition required for: Construction of an improved section of the existing M2 and the improvement works to the A2, including - improvement works to the three-lane southbound carriageway of the existing M2, with widening to four-lane carriageway - improvement works to the three-lane northbound carriageway of the existing M2, with widening to four-lane carriageway  Improvement of the existing single-lane carriageway, between the southbound carriageway of the existing A289 and the southbound carriageway of the improved M2 road
03-124	1A and 1B	Permanent acquisition required for: Improvement works to the three-lane southbound carriageway of the existing M2, with widening to four-lane carriageway  Improvement of the existing single-lane carriageway, between the southbound carriageway of the existing A289 and the southbound carriageway of the improved M2 road
03-125	1A and 1B	Permanent acquisition required for: Improvement works to the three-lane southbound carriageway of the existing M2, with widening to four-lane carriageway  Improvement of the existing single-lane carriageway, between the southbound carriageway of the existing A289 and the southbound carriageway of the improved M2 road
03-126	1B and MU1	Permanent acquisition required for: Improvement of the existing single-lane carriageway, between the southbound carriageway of the existing A289 and the southbound carriageway of the improved M2 road  Utility works, including the installation or diversion of underground utilities within a multi-utility corridor
03-127	1B and MU1	Permanent acquisition required for: Improvement of the existing single-lane carriageway, between the southbound carriageway of the existing A289 and the southbound carriageway of the improved M2 road  Utility works, including the installation or diversion of underground utilities within a multi-utility corridor

**Table 1: Permanent Acquisition of Land - by plot number**

Land plans plot ref.	DCO Work No(s).	Purpose for which the land is required:
03-128	1B	Permanent acquisition required for: Improvement of the existing single-lane carriageway, between the southbound carriageway of the existing A289 and the southbound carriageway of the improved M2 road
03-129	1B	Permanent acquisition required for: Improvement of the existing single-lane carriageway, between the southbound carriageway of the existing A289 and the southbound carriageway of the improved M2 road
03-130	1B	Permanent acquisition required for: Improvement of the existing single-lane carriageway, between the southbound carriageway of the existing A289 and the southbound carriageway of the improved M2 road
03-131	1B	Permanent acquisition required for: Improvement of the existing single-lane carriageway, between the southbound carriageway of the existing A289 and the southbound carriageway of the improved M2 road
03-132	1B	Permanent acquisition required for: Improvement of the existing single-lane carriageway, between the southbound carriageway of the existing A289 and the southbound carriageway of the improved M2 road
03-133	1B	Permanent acquisition required for: Improvement of the existing single-lane carriageway, between the southbound carriageway of the existing A289 and the southbound carriageway of the improved M2 road
03-134	1B	Permanent acquisition required for: Improvement of the existing single-lane carriageway, between the southbound carriageway of the existing A289 and the southbound carriageway of the improved M2 road

**Table 1: Permanent Acquisition of Land - by plot number**

Land plans plot ref.	DCO Work No(s).	Purpose for which the land is required:
03-136	1B	Permanent acquisition required for: Improvement of the existing single-lane carriageway, between the southbound carriageway of the existing A289 and the southbound carriageway of the improved M2 road
03-138	1B	Permanent acquisition required for: Improvement of the existing single-lane carriageway, between the southbound carriageway of the existing A289 and the southbound carriageway of the improved M2 road
03-145	1C	Permanent acquisition required for: Construction of the new A2 eastbound link road, including a new section of highway of two-lane link road, between the eastbound carriageway of the existing A2 mainline and the northbound carriageway of the existing A289
03-147	1A	Permanent acquisition required for: Improvement works to the three-lane northbound carriageway of the existing M2, with widening to four-lane carriageway
03-148	1A	Permanent acquisition required for: Construction of an improved section of the existing M2 and the improvement works to the A2, including - improvement works to the three-lane southbound carriageway of the existing M2, with widening to four-lane carriageway - improvement works to the three-lane northbound carriageway of the existing M2, with widening to four-lane carriageway
03-149	1A	Permanent acquisition required for: Improvement works to the three-lane northbound carriageway of the existing M2, with widening to four-lane carriageway
03-150	1C	Permanent acquisition required for: Construction of the new A2 eastbound link road, including a new section of highway of two-lane link road, between the eastbound carriageway of the existing A2 mainline and the northbound carriageway of the existing A289
03-151	1C	Permanent acquisition required for: Construction of the new A2 eastbound link road, including a new section of highway of two-lane link road, between the eastbound carriageway of the existing A2 mainline and the northbound carriageway of the existing A289

Table 1: Permanent Acquisition of Land - by plot number		
Land plans plot ref.	DCO Work No(s).	Purpose for which the land is required:
03-152	1J	Permanent acquisition required for: Construction of an improved drainage infiltration basin with associated drainage facilities.
04-01	2S	Permanent acquisition required for: Improvement of the westbound carriageway of the existing A2
04-02	2S	Permanent acquisition required for: Improvement of the eastbound and westbound carriageways of the existing A2
04-04	2O and G1b	Permanent acquisition required for: Construction of a new public right of way connecting Thong Lane bridge over the improved A2 mainline to Thong Lane bridge over A122 Lower Thames Crossing Installation of a medium-pressure gas pipeline
04-05	1G and 2A	Permanent acquisition required for: Construction of the new A122 Lower Thames Crossing link road, including a new highway, one lane single carriageway, between the new A2 westbound link road and the new link road between the westbound carriageway of the improved A2 mainline and the northbound carriageway of the new A122 Lower Thames Crossing Construction of the new A122 Lower Thames Crossing link roads, including construction of a new highway, three-lane single carriageway, between the westbound carriageway of the improved A2 mainline and the northbound carriageway of the new A122 Lower Thames Crossing
04-06	2S	Permanent acquisition required for: Improvement of the eastbound and westbound carriageways of the existing A2
04-09	1A, 1E, 1F, 1G, 1H, 2A, 2D, 2U, 2V, MU12 and MU9	Permanent acquisition required for: Construction of a new section of highway with two-lane single carriageway, between the westbound carriageway of the improved A2 mainline and the northbound carriageway of the new A122 Lower Thames Crossing Construction of a section of the new local road between Halfpence Lane roundabout and Thong Lane bridge, including - construction of a new section of highway local road, with one-lane single carriageway, between the existing Halfpence Lane roundabout and Thong lane bridge - construction of a section of a new public right of way from Halfpence Lane roundabout to Thong Lane Construction of the new A2 westbound link road, including a new section of highway, two-lane single carriageway, between the southbound carriageway of the existing A289 and the westbound carriageway of the existing A2 mainline Construction of the new A122 Lower Thames Crossing link road, including a new highway, one lane single carriageway, between the new A2 westbound link road and the new link road between the westbound carriageway of the improved A2 mainline and the northbound carriageway of the new A122 Lower Thames Crossing

<b>Table 1: Permanent Acquisition of Land - by plot number</b>		
Land plans plot ref.	DCO Work No(s).	Purpose for which the land is required:
04-09 Cont'd		<p>Construction of a new bridge to carry the realigned Thong Lane over the improved section of the A2 mainline, including</p> <ul style="list-style-type: none"> <li>- construction of a new bridge to carry the realigned Thong Lane over the improved A2 mainline and A122 Lower Thames Crossing link roads</li> <li>- construction of a new highway local road over Thong Lane</li> <li>- construction of a new public right of way along the verge of the realigned Thong Lane</li> </ul> <p>Construction of the new A122 Lower Thames Crossing link roads, including construction of a new highway, three-lane single carriageway, between the westbound carriageway of the improved A2 mainline and the northbound carriageway of the new A122 Lower Thames Crossing</p> <p>Construction of the new A2 link roads, including</p> <ul style="list-style-type: none"> <li>- construction of a new highway, two-lane single carriageway, between the new westbound A2 link road and the westbound carriageway of the improved A2 mainline</li> <li>- construction of a new highway, one-lane single carriageway, between the westbound carriageway of the new A2 link road and the new Cobham roundabout</li> </ul> <p>Construction of a section of the new highway local road, one-lane single carriageway, between the Thong Lane bridge over the A2 and the new Cobham roundabout</p> <p>Construction of a section of a new public right of way from Thong Lane bridge over the A2 to Henhurst roundabout</p> <p>Utility works, including the installation or diversion of underground utilities within a multi-utility corridor</p>
04-10	2A, 2B, 2C, 2O, CA2 and G1b	<p>Permanent acquisition required for:</p> <p>Construction of the new A122 Lower Thames Crossing link roads, including construction of a new highway, two-lane single carriageway, between the eastbound carriageway of the improved A2 mainline and the southbound carriageway of the new A122 Lower Thames Crossing</p> <p>Construction of an improved section of the A2 mainline, including construction of a new highway, two-lane single carriageway, between the eastbound carriageway of the improved A2 mainline and the new A2 eastbound link road</p> <p>Construction of the new A122 Lower Thames Crossing Link Road, including a new highway, one-lane single carriageway, between the southbound carriageway of the new A122 Lower Thames Crossing and the eastbound carriageway of the new A2 link road</p> <p>Construction of a new public right of way connecting Thong Lane bridge over the improved A2 mainline to Thong Lane bridge over A122 Lower Thames Crossing</p> <p>Temporary construction compound at surface for facilitating main works</p> <p>Installation of a medium-pressure gas pipeline</p>
04-11	1A, 1G, 1H, 2A, 2S and MU12	<p>Permanent acquisition required for:</p> <p>Construction of an improved section of the existing M2 and the improvement works to the A2, including</p> <ul style="list-style-type: none"> <li>- improvement works to the westbound carriageway of the existing A2 mainline</li> <li>- construction of a new section of highway with two-lane single carriageway, between the westbound carriageway of the improved A2 mainline and the northbound carriageway of the new A122 Lower Thames Crossing</li> </ul> <p>Construction of the new A122 Lower Thames Crossing link road, including a new highway, one lane single carriageway, between the new A2 westbound link road and the new link road between the westbound carriageway of the improved A2 mainline and the northbound carriageway of the new A122 Lower Thames Crossing</p>

Table 1: Permanent Acquisition of Land - by plot number		
Land plans plot ref.	DCO Work No(s).	Purpose for which the land is required:
04-11 Cont'd		<p>Construction of a new bridge to carry the realigned Thong Lane over the improved section of the A2 mainline, including</p> <ul style="list-style-type: none"> <li>- construction of a new bridge to carry the realigned Thong Lane over the improved A2 mainline and A122 Lower Thames Crossing link roads</li> <li>- construction of a new highway local road over Thong Lane</li> <li>- construction of a new public right of way along the verge of the realigned Thong Lane</li> </ul> <p>Construction of the new A122 Lower Thames Crossing link roads, including construction of a new highway, three-lane single carriageway, between the westbound carriageway of the improved A2 mainline and the northbound carriageway of the new A122 Lower Thames Crossing</p> <p>Improvement of the westbound carriageway of the existing A2</p> <p>Utility works, including the installation or diversion of underground utilities within a multi-utility corridor</p>
04-13	2A, 2B and 2C	<p>Permanent acquisition required for:</p> <p>Construction of the new A122 Lower Thames Crossing link roads, including construction of a new highway, two-lane single carriageway, between the eastbound carriageway of the improved A2 mainline and the southbound carriageway of the new A122 Lower Thames Crossing</p> <p>Construction of an improved section of the A2 mainline, including construction of a new highway, two-lane single carriageway, between the eastbound carriageway of the improved A2 mainline and the new A2 eastbound link road</p> <p>Construction of the new A122 Lower Thames Crossing Link Road, including a new highway, one-lane single carriageway, between the southbound carriageway of the new A122 Lower Thames Crossing and the eastbound carriageway of the new A2 link road</p>
04-15	2S	<p>Permanent acquisition required for:</p> <p>Improvement of the eastbound carriageway of the existing A2</p>
04-18	2S	<p>Permanent acquisition required for:</p> <p>Improvement of the eastbound carriageway of the existing A2</p>
04-19	1A, 1C, 1H, 2A, 2B, 2C, 2S, G1b and MU12	<p>Permanent acquisition required for:</p> <p>Construction of an improved section of the existing M2 and the improvement works to the A2, including</p> <ul style="list-style-type: none"> <li>- improvement works to the eastbound carriageway of the existing A2 mainline</li> <li>- improvement works to the westbound carriageway of the existing A2 mainline</li> <li>- construction of a new section of highway with two-lane single carriageway, between the southbound carriageway of the new A122 Lower Thames Crossing and the eastbound carriageway of the improved A2</li> </ul> <p>Construction of the new A2 eastbound link road, including a new section of highway of two-lane link road, between the eastbound carriageway of the existing A2 mainline and the northbound carriageway of the existing A289</p>



Table 1: Permanent Acquisition of Land - by plot number		
Land plans plot ref.	DCO Work No(s).	Purpose for which the land is required:
04-19 Cont'd		<p>Construction of a new bridge to carry the realigned Thong Lane over the improved section of the A2 mainline, including</p> <ul style="list-style-type: none"> <li>- construction of a new bridge to carry the realigned Thong Lane over the improved A2 mainline and A122 Lower Thames Crossing link roads</li> <li>- construction of a new highway local road over Thong Lane</li> <li>- construction of a new public right of way along the verge of the realigned Thong Lane</li> </ul> <p>Construction of the new A122 Lower Thames Crossing link roads, including construction of a new highway, two-lane single carriageway, between the eastbound carriageway of the improved A2 mainline and the southbound carriageway of the new A122 Lower Thames Crossing</p> <p>Construction of an improved section of the A2 mainline, including construction of a new highway, two-lane single carriageway, between the eastbound carriageway of the improved A2 mainline and the new A2 eastbound link road</p> <p>Construction of the new A122 Lower Thames Crossing Link Road, including a new highway, one-lane single carriageway, between the southbound carriageway of the new A122 Lower Thames Crossing and the eastbound carriageway of the new A2 link road</p> <p>Improvement of the eastbound and westbound carriageways of the existing A2</p> <p>Installation of a medium-pressure gas pipeline</p> <p>Utility works, including the installation or diversion of underground utilities within a multi-utility corridor</p>
04-20	2A and 2S	<p>Permanent acquisition required for:</p> <p>Construction of the new A122 Lower Thames Crossing link roads, including construction of a new highway, two-lane single carriageway, between the eastbound carriageway of the improved A2 mainline and the southbound carriageway of the new A122 Lower Thames Crossing</p> <p>Improvement of the eastbound carriageway of the existing A2</p>
04-21	1G and 2A	<p>Permanent acquisition required for:</p> <p>Construction of the new A122 Lower Thames Crossing link road, including a new highway, one lane single carriageway, between the new A2 westbound link road and the new link road between the westbound carriageway of the improved A2 mainline and the northbound carriageway of the new A122 Lower Thames Crossing</p> <p>Construction of the new A122 Lower Thames Crossing link roads, including construction of a new highway, three-lane single carriageway, between the westbound carriageway of the improved A2 mainline and the northbound carriageway of the new A122 Lower Thames Crossing</p>
04-22	2A, MUT2 and OH2	<p>Permanent acquisition required for:</p> <p>Construction of the new A122 Lower Thames Crossing link roads, including construction of a new highway, two-lane single carriageway, between the eastbound carriageway of the improved A2 mainline and the southbound carriageway of the new A122 Lower Thames Crossing</p> <p>Utility works, including the installation or diversion of underground utilities within a multi-utility corridor</p> <p>Overhead lines diversion works, including the removal of existing overhead lines and supports</p>

Table 1: Permanent Acquisition of Land - by plot number		
Land plans plot ref.	DCO Work No(s).	Purpose for which the land is required:
04-23	2A, 2B, 2C, 2O and CA2	<p>Permanent acquisition required for:</p> <p>Construction of the new A122 Lower Thames Crossing link roads, including construction of a new highway, two-lane single carriageway, between the eastbound carriageway of the improved A2 mainline and the southbound carriageway of the new A122 Lower Thames Crossing</p> <p>Construction of an improved section of the A2 mainline, including construction of a new highway, two-lane single carriageway, between the eastbound carriageway of the improved A2 mainline and the new A2 eastbound link road</p> <p>Construction of the new A122 Lower Thames Crossing Link Road, including a new highway, one-lane single carriageway, between the southbound carriageway of the new A122 Lower Thames Crossing and the eastbound carriageway of the new A2 link road</p> <p>Construction of a new public right of way connecting Thong Lane bridge over the improved A2 mainline to Thong Lane bridge over A122 Lower Thames Crossing</p> <p>Temporary construction compound at surface for facilitating main works</p>
04-24	2A and MUT2	<p>Permanent acquisition required for:</p> <p>Construction of the new A122 Lower Thames Crossing link roads, including construction of a new highway, two-lane single carriageway, between the eastbound carriageway of the improved A2 mainline and the southbound carriageway of the new A122 Lower Thames Crossing</p> <p>Utility works, including the installation or diversion of underground utilities within a multi-utility corridor</p>
04-26	1H, 1P, 2A, 2B, 2C, CA2, G1b, MU10, MU12, MUT1, MUT2 and OH2	<p>Permanent acquisition required for:</p> <p>Construction of the realigned Thong Lane over the improved section of the A2 mainline, including</p> <ul style="list-style-type: none"> <li>- construction of a new highway local road over Thong Lane</li> <li>- construction of a new public right of way along the verge of the realigned Thong Lane</li> </ul> <p>Construction of a new car park next to the realignment Thong Lane over the improved section of the A2 mainline</p> <p>Construction of the new A122 Lower Thames Crossing link roads, including construction of a new highway, two-lane single carriageway, between the eastbound carriageway of the improved A2 mainline and the southbound carriageway of the new A122 Lower Thames Crossing</p> <p>Construction of an improved section of the A2 mainline, including construction of a new highway, two-lane single carriageway, between the eastbound carriageway of the improved A2 mainline and the new A2 eastbound link road</p> <p>Construction of the new A122 Lower Thames Crossing Link Road, including a new highway, one-lane single carriageway, between the southbound carriageway of the new A122 Lower Thames Crossing and the eastbound carriageway of the new A2 link road</p> <p>Temporary construction compound at surface for facilitating main works</p> <p>Installation of a medium-pressure gas pipeline</p> <p>Utility works, including the installation or diversion of underground utilities within a multi-utility corridor</p>

<b>Table 1: Permanent Acquisition of Land - by plot number</b>		
Land plans plot ref.	DCO Work No(s).	Purpose for which the land is required:
04-26 Cont'd		Overhead lines diversion works, including the removal of existing overhead lines and supports
04-27	2A, MUT2 and OH2	<p>Permanent acquisition required for:</p> <p>Construction of the new A122 Lower Thames Crossing link roads, including construction of a new highway, two-lane single carriageway, between the eastbound carriageway of the improved A2 mainline and the southbound carriageway of the new A122 Lower Thames Crossing</p> <p>Utility works, including the installation or diversion of underground utilities within a multi-utility corridor</p> <p>Overhead lines diversion works, including the removal of existing overhead lines and supports</p>
04-29	1H, 2A, 2B, 2C, G1b, MU10, MU12, MUT1 and MUT2	<p>Permanent acquisition required for:</p> <p>Construction of the realigned Thong Lane over the improved section of the A2 mainline, including</p> <ul style="list-style-type: none"> <li>- construction of a new highway local road over Thong Lane</li> <li>- construction of a new private means of access to access the Inn on the Lake from the new Thong Lane</li> <li>- construction of a new public right of way along the verge of the realigned Thong Lane</li> </ul> <p>Construction of the new A122 Lower Thames Crossing link roads, including construction of a new highway, two-lane single carriageway, between the eastbound carriageway of the improved A2 mainline and the southbound carriageway of the new A122 Lower Thames Crossing</p> <p>Construction of an improved section of the A2 mainline, including construction of a new highway, two-lane single carriageway, between the eastbound carriageway of the improved A2 mainline and the new A2 eastbound link road</p> <p>Construction of the new A122 Lower Thames Crossing Link Road, including a new highway, one-lane single carriageway, between the southbound carriageway of the new A122 Lower Thames Crossing and the eastbound carriageway of the new A2 link road</p> <p>Installation of a medium-pressure gas pipeline</p> <p>Utility works, including the installation or diversion of underground utilities within a multi-utility corridor</p>
04-30	1A, 1H, 2A and MU12	<p>Permanent acquisition required for:</p> <p>Construction of a new section of highway with two-lane single carriageway, between the westbound carriageway of the improved A2 mainline and the northbound carriageway of the new A122 Lower Thames Crossing</p> <p>Construction of a new bridge to carry the realigned Thong Lane over the improved section of the A2 mainline, including</p> <ul style="list-style-type: none"> <li>- construction of a new bridge to carry the realigned Thong Lane over the improved A2 mainline and A122 Lower Thames Crossing link roads</li> <li>- construction of a new highway local road over Thong Lane</li> <li>- construction of a new public right of way along the verge of the realigned Thong Lane</li> </ul> <p>Construction of the new A122 Lower Thames Crossing link roads, including construction of a new highway, three-lane single carriageway, between the westbound carriageway of the improved A2 mainline and the northbound carriageway of the new A122 Lower Thames Crossing</p>

Table 1: Permanent Acquisition of Land - by plot number		
Land plans plot ref.	DCO Work No(s).	Purpose for which the land is required:
04-30 Cont'd		Utility works, including the installation or diversion of underground utilities within a multi-utility corridor
04-31	1A, 1G, 1H, 2A and MU12	<p>Permanent acquisition required for:</p> <p>Construction of a new section of highway with two-lane single carriageway, between the westbound carriageway of the improved A2 mainline and the northbound carriageway of the new A122 Lower Thames Crossing</p> <p>Construction of the new A122 Lower Thames Crossing link road, including a new highway, one lane single carriageway, between the new A2 westbound link road and the new link road between the westbound carriageway of the improved A2 mainline and the northbound carriageway of the new A122 Lower Thames Crossing</p> <p>Construction of a new bridge to carry the realigned Thong Lane over the improved section of the A2 mainline, including</p> <ul style="list-style-type: none"> <li>- construction of a new bridge to carry the realigned Thong Lane over the improved A2 mainline and A122 Lower Thames Crossing link roads</li> <li>- construction of a new highway local road over Thong Lane</li> <li>- construction of a new public right of way along the verge of the realigned Thong Lane</li> </ul> <p>Construction of the new A122 Lower Thames Crossing link roads, including construction of a new highway, three-lane single carriageway, between the westbound carriageway of the improved A2 mainline and the northbound carriageway of the new A122 Lower Thames Crossing</p> <p>Utility works, including the installation or diversion of underground utilities within a multi-utility corridor</p>
04-32	2A	<p>Permanent acquisition required for:</p> <p>Construction of the new A122 Lower Thames Crossing link roads, including construction of a new highway, three-lane single carriageway, between the westbound carriageway of the improved A2 mainline and the northbound carriageway of the new A122 Lower Thames Crossing</p>
04-33	2S	<p>Permanent acquisition required for:</p> <p>Improvement of the westbound carriageway of the existing A2</p>
04-34	1A, 1H, 2S and MU12	<p>Permanent acquisition required for:</p> <p>Improvement works to the westbound carriageway of the existing A2 mainline</p> <p>Construction of a new bridge to carry the realigned Thong Lane over the improved section of the A2 mainline, including</p> <ul style="list-style-type: none"> <li>- construction of a new bridge to carry the realigned Thong Lane over the improved A2 mainline and A122 Lower Thames Crossing link roads</li> <li>- construction of a new highway local road over Thong Lane</li> <li>- construction of a new public right of way along the verge of the realigned Thong Lane</li> </ul> <p>Improvement of the westbound carriageway of the existing A2</p> <p>Utility works, including the installation or diversion of underground utilities within a multi-utility corridor</p>

<b>Table 1: Permanent Acquisition of Land - by plot number</b>		
<b>Land plans plot ref.</b>	<b>DCO Work No(s).</b>	<b>Purpose for which the land is required:</b>
04-35	1H, 1P, 2O, CA2, G1b, MU10, MU11, MUT1 and OH2	<p>Permanent acquisition required for:</p> <p>Construction of the realigned Thong Lane over the improved section of the A2 mainline, including</p> <ul style="list-style-type: none"> <li>- construction of a new highway local road over Thong Lane</li> <li>- construction of a new public right of way along the verge of the realigned Thong Lane</li> </ul> <p>Construction of a new car park next to the realignment Thong Lane over the improved section of the A2 mainline</p> <p>Construction of a new public right of way connecting Thong Lane bridge over the improved A2 mainline to Thong Lane bridge over A122 Lower Thames Crossing</p> <p>Temporary construction compound at surface for facilitating main works</p> <p>Installation of a medium-pressure gas pipeline</p> <p>Utility works, including the installation or diversion of underground utilities within a multi-utility corridor</p> <p>Utility works, including the installation or diversion of underground utilities within a multi-utility corridor and the installation of two new electrical substations</p> <p>Overhead lines diversion works, including the removal of existing overhead lines and supports</p>
04-36	1E, 2U, 2V, MU12 and MU9	<p>Permanent acquisition required for:</p> <p>Construction of a section of the new local road between Halfpence Lane roundabout and Thong Lane bridge, including</p> <ul style="list-style-type: none"> <li>- construction of a new section of highway local road, with one-lane single carriageway, between the existing Halfpence Lane roundabout and Thong lane bridge</li> <li>- construction of a section of a new public right of way from Halfpence Lane roundabout to Thong Lane</li> </ul> <p>Construction of a section of the new highway local road, one-lane single carriageway, between the Thong Lane bridge over the A2 and the new Cobham roundabout</p> <p>Construction of a section of a new public right of way from Thong Lane bridge over the A2 to Henhurst roundabout</p> <p>Utility works, including the installation or diversion of underground utilities within a multi-utility corridor</p>
04-39	1C, 1H, 2B, 2C, G1b and MU12	<p>Permanent acquisition required for:</p> <p>Construction of the new A2 eastbound link road, including a new section of highway of two-lane link road, between the eastbound carriageway of the existing A2 mainline and the northbound carriageway of the existing A289</p> <p>Construction of a new bridge to carry the realigned Thong Lane over the improved section of the A2 mainline, including</p> <ul style="list-style-type: none"> <li>- construction of a new bridge to carry the realigned Thong Lane over the improved A2 mainline and A122 Lower Thames Crossing link roads</li> <li>- construction of a new highway local road over Thong Lane</li> <li>- construction of a new public right of way along the verge of the realigned Thong Lane</li> </ul>

<b>Table 1: Permanent Acquisition of Land - by plot number</b>		
<b>Land plans plot ref.</b>	<b>DCO Work No(s).</b>	<b>Purpose for which the land is required:</b>
04-39 Cont'd		<p>Construction of an improved section of the A2 mainline, including construction of a new highway, two-lane single carriageway, between the eastbound carriageway of the improved A2 mainline and the new A2 eastbound link road</p> <p>Construction of the new A122 Lower Thames Crossing Link Road, including a new highway, one-lane single carriageway, between the southbound carriageway of the new A122 Lower Thames Crossing and the eastbound carriageway of the new A2 link road</p> <p>Installation of a medium-pressure gas pipeline</p> <p>Utility works, including the installation or diversion of underground utilities within a multi-utility corridor</p>
04-40	1A, 1H, 2S and MU12	<p>Permanent acquisition required for:</p> <p>Improvement works to the westbound carriageway of the existing A2 mainline</p> <p>Construction of a new bridge to carry the realigned Thong Lane over the improved section of the A2 mainline, including</p> <ul style="list-style-type: none"> <li>- construction of a new bridge to carry the realigned Thong Lane over the improved A2 mainline and A122 Lower Thames Crossing link roads</li> <li>- construction of a new highway local road over Thong Lane</li> <li>- construction of a new public right of way along the verge of the realigned Thong Lane</li> </ul> <p>Improvement of the westbound carriageway of the existing A2</p> <p>Utility works, including the installation or diversion of underground utilities within a multi-utility corridor</p>
04-41	1A, 1H, 2S and MU12	<p>Permanent acquisition required for:</p> <p>Construction of an improved section of the existing M2 and the improvement works to the A2, including</p> <ul style="list-style-type: none"> <li>- improvement works to the eastbound carriageway of the existing A2 mainline</li> <li>- improvement works to the westbound carriageway of the existing A2 mainline</li> </ul> <p>Construction of a new bridge to carry the realigned Thong Lane over the improved section of the A2 mainline, including</p> <ul style="list-style-type: none"> <li>- construction of a new bridge to carry the realigned Thong Lane over the improved A2 mainline and A122 Lower Thames Crossing link roads</li> <li>- construction of a new highway local road over Thong Lane</li> <li>- construction of a new public right of way along the verge of the realigned Thong Lane</li> </ul> <p>Improvement of the westbound carriageway of the existing A2</p> <p>Utility works, including the installation or diversion of underground utilities within a multi-utility corridor</p>

Table 1: Permanent Acquisition of Land - by plot number		
Land plans plot ref.	DCO Work No(s).	Purpose for which the land is required:
04-43	1A, 1H and MU12	<p>Permanent acquisition required for:</p> <p>Construction of a new section of highway with two-lane single carriageway, between the westbound carriageway of the improved A2 mainline and the northbound carriageway of the new A122 Lower Thames Crossing</p> <p>Construction of a new bridge to carry the realigned Thong Lane over the improved section of the A2 mainline, including</p> <ul style="list-style-type: none"> <li>- construction of a new bridge to carry the realigned Thong Lane over the improved A2 mainline and A122 Lower Thames Crossing link roads</li> <li>- construction of a new highway local road over Thong Lane</li> <li>- construction of a new public right of way along the verge of the realigned Thong Lane</li> </ul> <p>Utility works, including the installation or diversion of underground utilities within a multi-utility corridor</p>
04-44	1A, 1H and MU12	<p>Permanent acquisition required for:</p> <p>Construction of an improved section of the existing M2 and the improvement works to the A2, including</p> <ul style="list-style-type: none"> <li>- improvement works to the westbound carriageway of the existing A2 mainline</li> <li>- construction of a new section of highway with two-lane single carriageway, between the westbound carriageway of the improved A2 mainline and the northbound carriageway of the new A122 Lower Thames Crossing</li> </ul> <p>Construction of a new bridge to carry the realigned Thong Lane over the improved section of the A2 mainline, including</p> <ul style="list-style-type: none"> <li>- construction of a new bridge to carry the realigned Thong Lane over the improved A2 mainline and A122 Lower Thames Crossing link roads</li> <li>- construction of a new highway local road over Thong Lane</li> <li>- construction of a new public right of way along the verge of the realigned Thong Lane</li> </ul> <p>Utility works, including the installation or diversion of underground utilities within a multi-utility corridor</p>
04-47	1A and MUT1	<p>Permanent acquisition required for:</p> <p>Construction of a new section of highway with two-lane single carriageway, between the westbound carriageway of the improved A2 mainline and the northbound carriageway of the new A122 Lower Thames Crossing</p> <p>Utility works, including the installation or diversion of underground utilities within a multi-utility corridor</p>
04-48	1A and MUT1	<p>Permanent acquisition required for:</p> <p>Construction of a new section of highway with two-lane single carriageway, between the westbound carriageway of the improved A2 mainline and the northbound carriageway of the new A122 Lower Thames Crossing</p> <p>Utility works, including the installation or diversion of underground utilities within a multi-utility corridor</p>

Table 1: Permanent Acquisition of Land - by plot number		
Land plans plot ref.	DCO Work No(s).	Purpose for which the land is required:
04-49	1A, 1E, 1F, 1G, 1H, MU9 and MUT1	<p>Permanent acquisition required for:</p> <p>Construction of a new section of highway with two-lane single carriageway, between the westbound carriageway of the improved A2 mainline and the northbound carriageway of the new A122 Lower Thames Crossing</p> <p>Construction of a new section of highway local road, with one-lane single carriageway, between the existing Halfpence Lane roundabout and Thong lane bridge</p> <p>Construction of the new A2 westbound link road, including a new section of highway, two-lane single carriageway, between the southbound carriageway of the existing A289 and the westbound carriageway of the existing A2 mainline</p> <p>Construction of the new A122 Lower Thames Crossing link road, including a new highway, one lane single carriageway, between the new A2 westbound link road and the new link road between the westbound carriageway of the improved A2 mainline and the northbound carriageway of the new A122 Lower Thames Crossing</p> <p>Construction of a new public right of way along the verge of the realigned Thong Lane</p> <p>Utility works, including the installation or diversion of underground utilities within a multi-utility corridor</p>
04-50	1A and MUT1	<p>Permanent acquisition required for:</p> <p>Construction of an improved section of the existing M2 and the improvement works to the A2, including</p> <ul style="list-style-type: none"> <li>- improvement works to the westbound carriageway of the existing A2 mainline</li> <li>- construction of a new section of highway with two-lane single carriageway, between the westbound carriageway of the improved A2 mainline and the northbound carriageway of the new A122 Lower Thames Crossing</li> </ul> <p>Utility works, including the installation or diversion of underground utilities within a multi-utility corridor</p>
04-51	1A, 1C, 2C and MUT1	<p>Permanent acquisition required for:</p> <p>Construction of an improved section of the existing M2 and the improvement works to the A2, including</p> <ul style="list-style-type: none"> <li>- improvement works to the eastbound carriageway of the existing A2 mainline</li> <li>- improvement works to the westbound carriageway of the existing A2 mainline</li> <li>- construction of a new section of highway with two-lane single carriageway, between the southbound carriageway of the new A122 Lower Thames Crossing and the eastbound carriageway of the improved A2</li> </ul> <p>Construction of the new A2 eastbound link road, including a new section of highway of two-lane link road, between the eastbound carriageway of the existing A2 mainline and the northbound carriageway of the existing A289</p> <p>Construction of the new A122 Lower Thames Crossing Link Road, including a new highway, one-lane single carriageway, between the southbound carriageway of the new A122 Lower Thames Crossing and the eastbound carriageway of the new A2 link road</p> <p>Utility works, including the installation or diversion of underground utilities within a multi-utility corridor</p>



Table 1: Permanent Acquisition of Land - by plot number		
Land plans plot ref.	DCO Work No(s).	Purpose for which the land is required:
04-52	1A and MUT1	<p>Permanent acquisition required for:</p> <p>Improvement works to the westbound carriageway of the existing A2 mainline</p> <p>Utility works, including the installation or diversion of underground utilities within a multi-utility corridor</p>
04-53	1A and MUT1	<p>Permanent acquisition required for:</p> <p>Construction of a new section of highway with two-lane single carriageway, between the westbound carriageway of the improved A2 mainline and the northbound carriageway of the new A122 Lower Thames Crossing</p> <p>Utility works, including the installation or diversion of underground utilities within a multi-utility corridor</p>
04-54	E6 and OH2	<p>Permanent acquisition required for:</p> <p>Implementation of environmental mitigation works to create a site for protected species, including the construction of a new bat barn structure and new ecological ponds</p> <p>Overhead lines diversion works, including the removal of existing overhead lines and supports</p>
04-55	1A, 1C, 2C, G1a, G1b, MU10 and MUT1	<p>Permanent acquisition required for:</p> <p>Construction of an improved section of the existing M2 and the improvement works to the A2, including</p> <ul style="list-style-type: none"> <li>- improvement works to the eastbound carriageway of the existing A2 mainline</li> <li>- improvement works to the westbound carriageway of the existing A2 mainline</li> <li>- construction of a new section of highway with two-lane single carriageway, between the southbound carriageway of the new A122 Lower Thames Crossing and the eastbound carriageway of the improved A2</li> </ul> <p>Construction of the new A2 eastbound link road, including a new section of highway of two-lane link road, between the eastbound carriageway of the existing A2 mainline and the northbound carriageway of the existing A289</p> <p>Construction of the new A122 Lower Thames Crossing Link Road, including a new highway, one-lane single carriageway, between the southbound carriageway of the new A122 Lower Thames Crossing and the eastbound carriageway of the new A2 link road</p> <p>Installation of a medium-pressure gas pipeline</p> <p>Utility works, including the installation or diversion of underground utilities within a multi-utility corridor</p>

Table 1: Permanent Acquisition of Land - by plot number		
Land plans plot ref.	DCO Work No(s).	Purpose for which the land is required:
04-56	2C, G1a, G1b, MU10 and MUT1	<p>Permanent acquisition required for:</p> <p>Construction of the new A122 Lower Thames Crossing Link Road, including a new highway, one-lane single carriageway, between the southbound carriageway of the new A122 Lower Thames Crossing and the eastbound carriageway of the new A2 link road</p> <p>Installation of a medium-pressure gas pipeline</p> <p>Utility works, including the installation or diversion of underground utilities within a multi-utility corridor</p>
04-57	1A, 1G and MUT1	<p>Permanent acquisition required for:</p> <p>Construction of a new section of highway with two-lane single carriageway, between the westbound carriageway of the improved A2 mainline and the northbound carriageway of the new A122 Lower Thames Crossing</p> <p>Construction of the new A122 Lower Thames Crossing link road, including a new highway, one lane single carriageway, between the new A2 westbound link road and the new link road between the westbound carriageway of the improved A2 mainline and the northbound carriageway of the new A122 Lower Thames Crossing</p> <p>Utility works, including the installation or diversion of underground utilities within a multi-utility corridor</p>
04-59	1A and MUT1	<p>Permanent acquisition required for:</p> <p>Construction of an improved section of the existing M2 and the improvement works to the A2, including</p> <ul style="list-style-type: none"> <li>- improvement works to the eastbound carriageway of the existing A2 mainline</li> <li>- improvement works to the westbound carriageway of the existing A2 mainline</li> <li>- construction of a new section of highway with two-lane single carriageway, between the westbound carriageway of the improved A2 mainline and the northbound carriageway of the new A122 Lower Thames Crossing</li> </ul> <p>Utility works, including the installation or diversion of underground utilities within a multi-utility corridor</p>
04-60	1A and MUT1	<p>Permanent acquisition required for:</p> <p>Construction of a new section of highway with two-lane single carriageway, between the westbound carriageway of the improved A2 mainline and the northbound carriageway of the new A122 Lower Thames Crossing</p> <p>Utility works, including the installation or diversion of underground utilities within a multi-utility corridor</p>

Table 1: Permanent Acquisition of Land - by plot number		
Land plans plot ref.	DCO Work No(s).	Purpose for which the land is required:
04-62	1A	Permanent acquisition required for: Construction of a new section of highway with two-lane single carriageway, between the westbound carriageway of the improved A2 mainline and the northbound carriageway of the new A122 Lower Thames Crossing
04-64	1E, MU9 and MUT1	Permanent acquisition required for: Construction of a section of the new local road between Halfpence Lane roundabout and Thong Lane bridge, including - construction of a new section of highway local road, with one-lane single carriageway, between the existing Halfpence Lane roundabout and Thong lane bridge - construction of a section of a new public right of way from Halfpence Lane roundabout to Thong Lane  Utility works, including the installation or diversion of underground utilities within a multi-utility corridor
04-65	1A	Permanent acquisition required for: Construction of a new section of highway with two-lane single carriageway, between the westbound carriageway of the improved A2 mainline and the northbound carriageway of the new A122 Lower Thames Crossing
04-66	1A, 1F, 1G, MU9 and MUT1	Permanent acquisition required for: Construction of a new section of highway with two-lane single carriageway, between the westbound carriageway of the improved A2 mainline and the northbound carriageway of the new A122 Lower Thames Crossing  Construction of the new A2 westbound link road, including a new section of highway, two-lane single carriageway, between the southbound carriageway of the existing A289 and the westbound carriageway of the existing A2 mainline  Construction of the new A122 Lower Thames Crossing link road, including a new highway, one lane single carriageway, between the new A2 westbound link road and the new link road between the westbound carriageway of the improved A2 mainline and the northbound carriageway of the new A122 Lower Thames Crossing  Utility works, including the installation or diversion of underground utilities within a multi-utility corridor
04-67	1E, 1F, 1G, 1H, MU9 and MUT1	Permanent acquisition required for: Construction of a section of the new local road between Halfpence Lane roundabout and Thong Lane bridge, including - construction of a new section of highway local road, with one-lane single carriageway, between the existing Halfpence Lane roundabout and Thong lane bridge - construction of a section of a new public right of way from Halfpence Lane roundabout to Thong Lane  Construction of the new A2 westbound link road, including a new section of highway, two-lane single carriageway, between the southbound carriageway of the existing A289 and the westbound carriageway of the existing A2 mainline  Construction of the new A122 Lower Thames Crossing link road, including a new highway, one lane single carriageway, between the new A2 westbound link road and the new link road between the westbound carriageway of the improved A2 mainline and the northbound carriageway of the new A122 Lower Thames Crossing  Construction of a new public right of way along the verge of the realigned Thong Lane

<b>Table 1: Permanent Acquisition of Land - by plot number</b>		
<b>Land plans plot ref.</b>	<b>DCO Work No(s).</b>	<b>Purpose for which the land is required:</b>
04-67 Cont'd		Utility works, including the installation or diversion of underground utilities within a multi-utility corridor
04-68	1F, 1G and MUT1	<p>Permanent acquisition required for:</p> <p>Construction of the new A2 westbound link road, including a new section of highway, two-lane single carriageway, between the southbound carriageway of the existing A289 and the westbound carriageway of the existing A2 mainline</p> <p>Construction of the new A122 Lower Thames Crossing link road, including a new highway, one lane single carriageway, between the new A2 westbound link road and the new link road between the westbound carriageway of the improved A2 mainline and the northbound carriageway of the new A122 Lower Thames Crossing</p> <p>Utility works, including the installation or diversion of underground utilities within a multi-utility corridor</p>
04-69	1A, 1F, 1G, 1H and MU9	<p>Permanent acquisition required for:</p> <p>Construction of an improved section of the existing M2 and the improvement works to the A2, including</p> <ul style="list-style-type: none"> <li>- improvement works to the westbound carriageway of the existing A2 mainline</li> <li>- construction of a new section of highway with two-lane single carriageway, between the westbound carriageway of the improved A2 mainline and the northbound carriageway of the new A122 Lower Thames Crossing</li> </ul> <p>Construction of the new A2 westbound link road, including a new section of highway, two-lane single carriageway, between the southbound carriageway of the existing A289 and the westbound carriageway of the existing A2 mainline</p> <p>Construction of the new A122 Lower Thames Crossing link road, including a new highway, one lane single carriageway, between the new A2 westbound link road and the new link road between the westbound carriageway of the improved A2 mainline and the northbound carriageway of the new A122 Lower Thames Crossing</p> <p>Construction of a new public right of way along the verge of the realigned Thong Lane</p> <p>Utility works, including the installation or diversion of underground utilities within a multi-utility corridor</p>
04-70	1H, MU10, MU11 and MUT1	<p>Permanent acquisition required for:</p> <p>Construction of the realigned Thong Lane over the improved section of the A2 mainline, including</p> <ul style="list-style-type: none"> <li>- construction of a new highway local road over Thong Lane</li> <li>- construction of a new private means of access to access the Inn on the Lake from the new Thong Lane</li> <li>- construction of a new public right of way along the verge of the realigned Thong Lane</li> </ul> <p>Utility works, including the installation or diversion of underground utilities within a multi-utility corridor</p>

Table 1: Permanent Acquisition of Land - by plot number		
Land plans plot ref.	DCO Work No(s).	Purpose for which the land is required:
04-71	1H, 2O, G1b, MU10 and MUT1	<p>Permanent acquisition required for:</p> <p>Construction of the realigned Thong Lane over the improved section of the A2 mainline, including</p> <ul style="list-style-type: none"> <li>- construction of a new highway local road over Thong Lane</li> <li>- construction of a new public right of way along the verge of the realigned Thong Lane</li> <li>- construction of a new private means of access to the new proposed car park</li> </ul> <p>Construction of a new public right of way connecting Thong Lane bridge over the improved A2 mainline to Thong Lane bridge over A122 Lower Thames Crossing</p> <p>Installation of a medium-pressure gas pipeline</p> <p>Utility works, including the installation or diversion of underground utilities within a multi-utility corridor</p>
04-73	1H, MU10 and MUT1	<p>Permanent acquisition required for:</p> <p>Construction of the realigned Thong Lane over the improved section of the A2 mainline, including</p> <ul style="list-style-type: none"> <li>- construction of a new highway local road over Thong Lane</li> <li>- construction of a new private means of access to access the Inn on the Lake from the new Thong Lane</li> <li>- construction of a new public right of way along the verge of the realigned Thong Lane</li> </ul> <p>Utility works, including the installation or diversion of underground utilities within a multi-utility corridor</p>
04-74	1H, G1b, MU10, MUT1 and MUT2	<p>Permanent acquisition required for:</p> <p>Construction of the realigned Thong Lane over the improved section of the A2 mainline, including</p> <ul style="list-style-type: none"> <li>- construction of a new highway local road over Thong Lane</li> <li>- construction of a new private means of access to access the Inn on the Lake from the new Thong Lane</li> <li>- construction of a new public right of way along the verge of the realigned Thong Lane</li> </ul> <p>Installation of a medium-pressure gas pipeline</p> <p>Utility works, including the installation or diversion of underground utilities within a multi-utility corridor</p>
04-75	1H, G1b, MU10 and MUT1	<p>Permanent acquisition required for:</p> <p>Construction of a new private means of access to access the Inn on the Lake from the new realigned Thong Lane</p> <p>Installation of a medium-pressure gas pipeline</p> <p>Utility works, including the installation or diversion of underground utilities within a multi-utility corridor</p>

Table 1: Permanent Acquisition of Land - by plot number		
Land plans plot ref.	DCO Work No(s).	Purpose for which the land is required:
04-76	1H, MU10, MU11 and MUT1	<p>Permanent acquisition required for:</p> <p>Construction of the realigned Thong Lane over the improved section of the A2 mainline, including</p> <ul style="list-style-type: none"> <li>- construction of a new highway local road over Thong Lane</li> <li>- construction of a new private means of access to access the Inn on the Lake from the new Thong Lane</li> <li>- construction of a new public right of way along the verge of the realigned Thong Lane</li> </ul> <p>Utility works, including the installation or diversion of underground utilities within a multi-utility corridor</p>
04-77	1H, MU10, MU11 and MUT1	<p>Permanent acquisition required for:</p> <p>Construction of the realigned Thong Lane over the improved section of the A2 mainline, including</p> <ul style="list-style-type: none"> <li>- construction of a new highway local road over Thong Lane</li> <li>- construction of a new private means of access to access the Inn on the Lake from the new Thong Lane</li> <li>- construction of a new public right of way along the verge of the realigned Thong Lane</li> </ul> <p>Utility works, including the installation or diversion of underground utilities within a multi-utility corridor</p>
04-78	1H, MU10 and MUT1	<p>Permanent acquisition required for:</p> <p>Construction of the realigned Thong Lane over the improved section of the A2 mainline, including</p> <ul style="list-style-type: none"> <li>- construction of a new highway local road over Thong Lane</li> <li>- construction of a new private means of access to access the Inn on the Lake from the new Thong Lane</li> <li>- construction of a new public right of way along the verge of the realigned Thong Lane</li> </ul> <p>Utility works, including the installation or diversion of underground utilities within a multi-utility corridor</p>
04-79	1H, G1b, MU10, MU11 and MUT1	<p>Permanent acquisition required for:</p> <p>Construction of a new private means of access to access the Inn on the Lake from the new realigned Thong Lane</p> <p>Installation of a medium-pressure gas pipeline</p> <p>Utility works, including the installation or diversion of underground utilities within a multi-utility corridor</p>

Table 1: Permanent Acquisition of Land - by plot number		
Land plans plot ref.	DCO Work No(s).	Purpose for which the land is required:
04-80	1H, MU10, MU11 and MUT1	<p>Permanent acquisition required for:</p> <p>Construction of the realigned Thong Lane over the improved section of the A2 mainline, including</p> <ul style="list-style-type: none"> <li>- construction of a new highway local road over Thong Lane</li> <li>- construction of a new private means of access to access the Inn on the Lake from the new Thong Lane</li> <li>- construction of a new public right of way along the verge of the realigned Thong Lane</li> </ul> <p>Utility works, including the installation or diversion of underground utilities within a multi-utility corridor</p>
04-81	1H, MU10, MU11 and MUT1	<p>Permanent acquisition required for:</p> <p>Construction of the realigned Thong Lane over the improved section of the A2 mainline, including</p> <ul style="list-style-type: none"> <li>- construction of a new highway local road over Thong Lane</li> <li>- construction of a new private means of access to access the Inn on the Lake from the new Thong Lane</li> <li>- construction of a new public right of way along the verge of the realigned Thong Lane</li> </ul> <p>Utility works, including the installation or diversion of underground utilities within a multi-utility corridor</p>
04-82	1C, 1H, 2C, G1a, G1b, MU10, MU11 and MUT1	<p>Permanent acquisition required for:</p> <p>Construction of the new A2 eastbound link road, including a new section of highway of two-lane link road, between the eastbound carriageway of the existing A2 mainline and the northbound carriageway of the existing A289</p> <p>Construction of a new private means of access to access the Inn on the Lake from the new realigned Thong Lane</p> <p>Construction of the new A122 Lower Thames Crossing Link Road, including a new highway, one-lane single carriageway, between the southbound carriageway of the new A122 Lower Thames Crossing and the eastbound carriageway of the new A2 link road</p> <p>Installation of a medium-pressure gas pipeline</p> <p>Utility works, including the installation or diversion of underground utilities within a multi-utility corridor</p>
04-83	1H, MU10 and MUT1	<p>Permanent acquisition required for:</p> <p>Construction of the realigned Thong Lane over the improved section of the A2 mainline, including</p> <ul style="list-style-type: none"> <li>- construction of a new highway local road over Thong Lane</li> <li>- construction of a new public right of way along the verge of the realigned Thong Lane</li> </ul> <p>Utility works, including the installation or diversion of underground utilities within a multi-utility corridor</p>

Table 1: Permanent Acquisition of Land - by plot number		
Land plans plot ref.	DCO Work No(s).	Purpose for which the land is required:
04-84	1H, G1b, MU10 and MUT1	<p>Permanent acquisition required for:</p> <p>Construction of the realigned Thong Lane over the improved section of the A2 mainline, including</p> <ul style="list-style-type: none"> <li>- construction of a new highway local road over Thong Lane</li> <li>- construction of a new public right of way along the verge of the realigned Thong Lane</li> </ul> <p>Installation of a medium-pressure gas pipeline</p> <p>Utility works, including the installation or diversion of underground utilities within a multi-utility corridor</p>
04-85	1C, G1b, MU10 and MUT1	<p>Permanent acquisition required for:</p> <p>Construction of the new A2 eastbound link road, including a new section of highway of two-lane link road, between the eastbound carriageway of the existing A2 mainline and the northbound carriageway of the existing A289</p> <p>Installation of a medium-pressure gas pipeline</p> <p>Utility works, including the installation or diversion of underground utilities within a multi-utility corridor</p>
04-86	1C, G1b and MU10	<p>Permanent acquisition required for:</p> <p>Construction of the new A2 eastbound link road, including a new section of highway of two-lane link road, between the eastbound carriageway of the existing A2 mainline and the northbound carriageway of the existing A289</p> <p>Installation of a medium-pressure gas pipeline</p> <p>Utility works, including the installation or diversion of underground utilities within a multi-utility corridor</p>
04-87	1C, G1a, G1b, MU10 and MUT1	<p>Permanent acquisition required for:</p> <p>Construction of the new A2 eastbound link road, including a new section of highway of two-lane link road, between the eastbound carriageway of the existing A2 mainline and the northbound carriageway of the existing A289</p> <p>Installation of a medium-pressure gas pipeline</p> <p>Utility works, including the installation or diversion of underground utilities within a multi-utility corridor</p>



Table 1: Permanent Acquisition of Land - by plot number		
Land plans plot ref.	DCO Work No(s).	Purpose for which the land is required:
04-88	1H, G1b, MU10 and MUT1	<p>Permanent acquisition required for:</p> <p>Construction of the realigned Thong Lane over the improved section of the A2 mainline, including</p> <ul style="list-style-type: none"> <li>- construction of a new highway local road over Thong Lane</li> <li>- construction of a new public right of way along the verge of the realigned Thong Lane</li> <li>- construction of a new public right of way in the access from Thong Lane</li> </ul> <p>Installation of a medium-pressure gas pipeline</p> <p>Utility works, including the installation or diversion of underground utilities within a multi-utility corridor</p>
04-90	1E, 1F, 1H, MU9 and MUT1	<p>Permanent acquisition required for:</p> <p>Construction of a new section of highway local road, with one-lane single carriageway, between the existing Halfpence Lane roundabout and Thong lane bridge</p> <p>Construction of the new A2 westbound link road, including a new section of highway, two-lane single carriageway, between the southbound carriageway of the existing A289 and the westbound carriageway of the existing A2 mainline</p> <p>Construction of a new public right of way along the verge of the realigned Thong Lane</p> <p>Utility works, including the installation or diversion of underground utilities within a multi-utility corridor</p>
04-91	1E, 1F, 1H, MU9 and MUT1	<p>Permanent acquisition required for:</p> <p>Construction of a section of the new local road between Halfpence Lane roundabout and Thong Lane bridge, including</p> <ul style="list-style-type: none"> <li>- construction of a new section of highway local road, with one-lane single carriageway, between the existing Halfpence Lane roundabout and Thong lane bridge</li> <li>- construction of a section of a new public right of way from Halfpence Lane roundabout to Thong Lane</li> </ul> <p>Construction of the new A2 westbound link road, including a new section of highway, two-lane single carriageway, between the southbound carriageway of the existing A289 and the westbound carriageway of the existing A2 mainline</p> <p>Construction of a new public right of way along the verge of the realigned Thong Lane</p> <p>Utility works, including the installation or diversion of underground utilities within a multi-utility corridor</p>
04-95	1H, G1b, MU10 and MUT1	<p>Permanent acquisition required for:</p> <p>Construction of the realigned Thong Lane over the improved section of the A2 mainline, including</p> <ul style="list-style-type: none"> <li>- construction of a new highway local road over Thong Lane</li> <li>- construction of a new public right of way along the verge of the realigned Thong Lane</li> </ul> <p>Installation of a medium-pressure gas pipeline</p>

**Table 1: Permanent Acquisition of Land - by plot number**

Land plans plot ref.	DCO Work No(s).	Purpose for which the land is required:
04-95 Cont'd		Utility works, including the installation or diversion of underground utilities within a multi-utility corridor
04-97	1H, G1b, MU10 and MUT1	Permanent acquisition required for: Construction of the realigned Thong Lane over the improved section of the A2 mainline, including - construction of a new highway local road over Thong Lane - construction of a new public right of way along the verge of the realigned Thong Lane  Installation of a medium-pressure gas pipeline  Utility works, including the installation or diversion of underground utilities within a multi-utility corridor
04-102	1F, 1H, MU9 and MUT1	Permanent acquisition required for: Construction of the new A2 westbound link road, including a new section of highway, two-lane single carriageway, between the southbound carriageway of the existing A289 and the westbound carriageway of the existing A2 mainline  Construction of a new public right of way along the verge of the realigned Thong Lane  Utility works, including the installation or diversion of underground utilities within a multi-utility corridor
04-104	1F, 1H and MU9	Permanent acquisition required for: Construction of the new A2 westbound link road, including a new section of highway, two-lane single carriageway, between the southbound carriageway of the existing A289 and the westbound carriageway of the existing A2 mainline  Construction of a new public right of way along the verge of the realigned Thong Lane  Utility works, including the installation or diversion of underground utilities within a multi-utility corridor
04-105	1C, G1a, G1b, MU10, MU7 and MUT1	Permanent acquisition required for: Construction of the new A2 eastbound link road, including a new section of highway of two-lane link road, between the eastbound carriageway of the existing A2 mainline and the northbound carriageway of the existing A289  Installation of a medium-pressure gas pipeline  Utility works, including the installation or diversion of underground utilities within a multi-utility corridor

**Table 1: Permanent Acquisition of Land - by plot number**

Land plans plot ref.	DCO Work No(s).	Purpose for which the land is required:
04-106	1C and G1a	Permanent acquisition required for: Construction of the new A2 eastbound link road, including a new section of highway of two-lane link road, between the eastbound carriageway of the existing A2 mainline and the northbound carriageway of the existing A289 Installation of a medium-pressure gas pipeline
04-107	1E, 1H and MU9	Permanent acquisition required for: Construction of a new section of highway local road, with one-lane single carriageway, between the existing Halfpence Lane roundabout and Thong lane bridge Construction of a new public right of way along the verge of the realigned Thong Lane Utility works, including the installation or diversion of underground utilities within a multi-utility corridor
04-110	1E, 1H and MU9	Permanent acquisition required for: Construction of a new section of highway local road, with one-lane single carriageway, between the existing Halfpence Lane roundabout and Thong lane bridge Construction of a new public right of way along the verge of the realigned Thong Lane Utility works, including the installation or diversion of underground utilities within a multi-utility corridor
04-111	1E, 1H and MU9	Permanent acquisition required for: Construction of a new section of highway local road, with one-lane single carriageway, between the existing Halfpence Lane roundabout and Thong lane bridge Construction of a new public right of way along the verge of the realigned Thong Lane Utility works, including the installation or diversion of underground utilities within a multi-utility corridor
04-112	1E and MU9	Permanent acquisition required for: Construction of a section of the new local road between Halfpence Lane roundabout and Thong Lane bridge, including - construction of a new section of highway local road, with one-lane single carriageway, between the existing Halfpence Lane roundabout and Thong lane bridge - construction of a section of a new public right of way from Halfpence Lane roundabout to Thong Lane Utility works, including the installation or diversion of underground utilities within a multi-utility corridor

Table 1: Permanent Acquisition of Land - by plot number		
Land plans plot ref.	DCO Work No(s).	Purpose for which the land is required:
04-113	1C and G1a	<p>Permanent acquisition required for:</p> <p>Construction of the new A2 eastbound link road, including a new section of highway of two-lane link road, between the eastbound carriageway of the existing A2 mainline and the northbound carriageway of the existing A289</p> <p>Installation of a medium-pressure gas pipeline</p>
04-114		<p>Permanent acquisition required for:</p> <p>Permanent acquisition required for:</p> <p>Construction of the new A2 eastbound link road, including a new section of highway of two-lane link road, between the eastbound carriageway of the existing A2 mainline and the northbound carriageway of the existing A289</p> <p>Installation of a medium-pressure gas pipeline</p>
04-115	1A	<p>Permanent acquisition required for:</p> <p>Construction of an improved section of the existing M2 and the improvement works to the A2, including</p> <ul style="list-style-type: none"> <li>- improvement works to the eastbound carriageway of the existing A2 mainline</li> <li>- improvement works to the westbound carriageway of the existing A2 mainline</li> <li>- construction of a new section of highway with two-lane single carriageway, between the westbound carriageway of the improved A2 mainline and the northbound carriageway of the new A122 Lower Thames Crossing</li> </ul>
04-116	1A, 1F, 1G and MU9	<p>Permanent acquisition required for:</p> <p>Construction of an improved section of the existing M2 and the improvement works to the A2, including</p> <ul style="list-style-type: none"> <li>- improvement works to the westbound carriageway of the existing A2 mainline</li> <li>- construction of a new section of highway with two-lane single carriageway, between the westbound carriageway of the improved A2 mainline and the northbound carriageway of the new A122 Lower Thames Crossing</li> </ul> <p>Construction of the new A2 westbound link road, including a new section of highway, two-lane single carriageway, between the southbound carriageway of the existing A289 and the westbound carriageway of the existing A2 mainline</p> <p>Construction of the new A122 Lower Thames Crossing link road, including a new highway, one lane single carriageway, between the new A2 westbound link road and the new link road between the westbound carriageway of the improved A2 mainline and the northbound carriageway of the new A122 Lower Thames Crossing</p> <p>Utility works, including the installation or diversion of underground utilities within a multi-utility corridor</p>

Table 1: Permanent Acquisition of Land - by plot number		
Land plans plot ref.	DCO Work No(s).	Purpose for which the land is required:
04-117	1E and MU9	Permanent acquisition required for: Construction of a new section of highway local road, with one-lane single carriageway, between the existing Halfpence Lane roundabout and Thong lane bridge Utility works, including the installation or diversion of underground utilities within a multi-utility corridor
04-118	1E and MU9	Permanent acquisition required for: Construction of a new section of highway local road, with one-lane single carriageway, between the existing Halfpence Lane roundabout and Thong lane bridge Utility works, including the installation or diversion of underground utilities within a multi-utility corridor
04-119	1E and MU9	Permanent acquisition required for: Construction of a new section of highway local road, with one-lane single carriageway, between the existing Halfpence Lane roundabout and Thong lane bridge Utility works, including the installation or diversion of underground utilities within a multi-utility corridor
04-120	1E, 1F and MU9	Permanent acquisition required for: Construction of a new section of highway local road, with one-lane single carriageway, between the existing Halfpence Lane roundabout and Thong lane bridge Construction of the new A2 westbound link road, including a new section of highway, two-lane single carriageway, between the southbound carriageway of the existing A289 and the westbound carriageway of the existing A2 mainline Utility works, including the installation or diversion of underground utilities within a multi-utility corridor
04-121	1A, 1F, 1G and MU9	Permanent acquisition required for: Construction of an improved section of the existing M2 and the improvement works to the A2, including - improvement works to the westbound carriageway of the existing A2 mainline - construction of a new section of highway with two-lane single carriageway, between the westbound carriageway of the improved A2 mainline and the northbound carriageway of the new A122 Lower Thames Crossing Construction of the new A2 westbound link road, including a new section of highway, two-lane single carriageway, between the southbound carriageway of the existing A289 and the westbound carriageway of the existing A2 mainline Construction of the new A122 Lower Thames Crossing link road, including a new highway, one lane single carriageway, between the new A2 westbound link road and the new link road between the westbound carriageway of the improved A2 mainline and the northbound carriageway of the new A122 Lower Thames Crossing Utility works, including the installation or diversion of underground utilities within a multi-utility corridor

Table 1: Permanent Acquisition of Land - by plot number		
Land plans plot ref.	DCO Work No(s).	Purpose for which the land is required:
04-124	1E and MU9	Permanent acquisition required for: Construction of a new section of highway local road, with one-lane single carriageway, between the existing Halfpence Lane roundabout and Thong lane bridge Utility works, including the installation or diversion of underground utilities within a multi-utility corridor
04-125	1C	Permanent acquisition required for: Construction of the new A2 eastbound link road, including a new section of highway of two-lane link road, between the eastbound carriageway of the existing A2 mainline and the northbound carriageway of the existing A289
04-126	1E and MU9	Permanent acquisition required for: Construction of a new section of highway local road, with one-lane single carriageway, between the existing Halfpence Lane roundabout and Thong lane bridge Utility works, including the installation or diversion of underground utilities within a multi-utility corridor
04-127	1E, 1F, 1G, MU3 and MU9	Permanent acquisition required for: Construction of a section of the new local road between Halfpence Lane roundabout and Thong Lane bridge, including - construction of a new section of highway local road, with one-lane single carriageway, between the existing Halfpence Lane roundabout and Thong lane bridge - construction of a section of a new public right of way from Halfpence Lane roundabout to Thong Lane Construction of the new A2 westbound link road, including a new section of highway, two-lane single carriageway, between the southbound carriageway of the existing A289 and the westbound carriageway of the existing A2 mainline Construction of the new A122 Lower Thames Crossing link road, including a new highway, one lane single carriageway, between the new A2 westbound link road and the new link road between the westbound carriageway of the improved A2 mainline and the northbound carriageway of the new A122 Lower Thames Crossing Utility works, including the installation or diversion of underground utilities within a multi-utility corridor
04-129	1C, G1a, MU10 and MU7	Permanent acquisition required for: Construction of the new A2 eastbound link road, including a new section of highway of two-lane link road, between the eastbound carriageway of the existing A2 mainline and the northbound carriageway of the existing A289 Installation of a medium-pressure gas pipeline Utility works, including the installation or diversion of underground utilities within a multi-utility corridor

Table 1: Permanent Acquisition of Land - by plot number		
Land plans plot ref.	DCO Work No(s).	Purpose for which the land is required:
04-130	1E and MU9	<p>Permanent acquisition required for:</p> <p>Construction of a new section of highway local road, with one-lane single carriageway, between the existing Halfpence Lane roundabout and Thong lane bridge</p> <p>Utility works, including the installation or diversion of underground utilities within a multi-utility corridor</p>
04-131	1A, 1F and 1G	<p>Permanent acquisition required for:</p> <p>Construction of an improved section of the existing M2 and the improvement works to the A2, including</p> <ul style="list-style-type: none"> <li>- improvement works to the westbound carriageway of the existing A2 mainline</li> <li>- construction of a new section of highway with two-lane single carriageway, between the westbound carriageway of the improved A2 mainline and the northbound carriageway of the new A122 Lower Thames Crossing</li> </ul> <p>Construction of the new A2 westbound link road, including a new section of highway, two-lane single carriageway, between the southbound carriageway of the existing A289 and the westbound carriageway of the existing A2 mainline</p> <p>Construction of the new A122 Lower Thames Crossing link road, including a new highway, one lane single carriageway, between the new A2 westbound link road and the new link road between the westbound carriageway of the improved A2 mainline and the northbound carriageway of the new A122 Lower Thames Crossing</p>
04-132	1E, 1F, 1G, MU3, MU4 and MU9	<p>Permanent acquisition required for:</p> <p>Construction of a section of the new local road between Halfpence Lane roundabout and Thong Lane bridge, including</p> <ul style="list-style-type: none"> <li>- construction of a new section of highway local road, with one-lane single carriageway, between the existing Halfpence Lane roundabout and Thong lane bridge</li> <li>- construction of a section of a new public right of way from Halfpence Lane roundabout to Thong Lane</li> </ul> <p>Construction of the new A2 westbound link road, including a new section of highway, two-lane single carriageway, between the southbound carriageway of the existing A289 and the westbound carriageway of the existing A2 mainline</p> <p>Construction of the new A122 Lower Thames Crossing link road, including a new highway, one lane single carriageway, between the new A2 westbound link road and the new link road between the westbound carriageway of the improved A2 mainline and the northbound carriageway of the new A122 Lower Thames Crossing</p> <p>Utility works, including the installation or diversion of underground utilities within a multi-utility corridor</p>

<b>Table 1: Permanent Acquisition of Land - by plot number</b>		
Land plans plot ref.	DCO Work No(s).	Purpose for which the land is required:
04-133	1A	Permanent acquisition required for:  Construction of an improved section of the existing M2 and the improvement works to the A2, including - improvement works to the eastbound carriageway of the existing A2 mainline - improvement works to the westbound carriageway of the existing A2 mainline - construction of a new section of highway with two-lane single carriageway, between the westbound carriageway of the improved A2 mainline and the northbound carriageway of the new A122 Lower Thames Crossing
04-134	1A	Permanent acquisition required for:  Construction of an improved section of the existing M2 and the improvement works to the A2, including - improvement works to the eastbound carriageway of the existing A2 mainline - improvement works to the westbound carriageway of the existing A2 mainline - construction of a new section of highway with two-lane single carriageway, between the westbound carriageway of the improved A2 mainline and the northbound carriageway of the new A122 Lower Thames Crossing
04-135	1A	Permanent acquisition required for:  Construction of an improved section of the existing M2 and the improvement works to the A2, including - improvement works to the eastbound carriageway of the existing A2 mainline - improvement works to the westbound carriageway of the existing A2 mainline - construction of a new section of highway with two-lane single carriageway, between the westbound carriageway of the improved A2 mainline and the northbound carriageway of the new A122 Lower Thames Crossing
04-136	1A, 1E, 1F, MU3, MU4 and MU9	Permanent acquisition required for:  Construction of an improved section of the existing M2 and the improvement works to the A2, including - improvement works to the eastbound carriageway of the existing A2 mainline - improvement works to the westbound carriageway of the existing A2 mainline - construction of a new section of highway with two-lane single carriageway, between the westbound carriageway of the improved A2 mainline and the northbound carriageway of the new A122 Lower Thames Crossing  Construction of a section of the new local road between Halfpence Lane roundabout and Thong Lane bridge, including - construction of a new section of highway local road, with one-lane single carriageway, between the existing Halfpence Lane roundabout and Thong lane bridge - construction of a section of a new public right of way from Halfpence Lane roundabout to Thong Lane  Construction of the new A2 westbound link road, including a new section of highway, two-lane single carriageway, between the southbound carriageway of the existing A289 and the westbound carriageway of the existing A2 mainline  Utility works, including the installation or diversion of underground utilities within a multi-utility corridor



Table 1: Permanent Acquisition of Land - by plot number		
Land plans plot ref.	DCO Work No(s).	Purpose for which the land is required:
04-139	1C, G1a and MU7	<p>Permanent acquisition required for:</p> <p>Construction of the new A2 eastbound link road, including a new section of highway of two-lane link road, between the eastbound carriageway of the existing A2 mainline and the northbound carriageway of the existing A289</p> <p>Installation of a medium-pressure gas pipeline</p> <p>Utility works, including the installation or diversion of underground utilities within a multi-utility corridor</p>
04-142	1A	<p>Permanent acquisition required for:</p> <p>Improvement works to the westbound carriageway of the existing A2 mainline</p>
04-143	1A, 1C, 1F, G1a, MU3, MU4, MU7 and MU9	<p>Permanent acquisition required for:</p> <p>Construction of an improved section of the existing M2 and the improvement works to the A2, including</p> <ul style="list-style-type: none"> <li>- improvement works to the eastbound carriageway of the existing A2 mainline</li> <li>- improvement works to the westbound carriageway of the existing A2 mainline</li> <li>- construction of a new section of highway with two-lane single carriageway, between the southbound carriageway of the new A122 Lower Thames Crossing and the eastbound carriageway of the improved A2</li> </ul> <p>Construction of the new A2 eastbound link road, including a new section of highway of two-lane link road, between the eastbound carriageway of the existing A2 mainline and the northbound carriageway of the existing A289</p> <p>Construction of the new A2 westbound link road, including a new section of highway, two-lane single carriageway, between the southbound carriageway of the existing A289 and the westbound carriageway of the existing A2 mainline</p> <p>Installation of a medium-pressure gas pipeline</p> <p>Utility works, including the installation or diversion of underground utilities within a multi-utility corridor</p>
04-144	1C, G1a and MU7	<p>Permanent acquisition required for:</p> <p>Construction of the new A2 eastbound link road, including a new section of highway of two-lane link road, between the eastbound carriageway of the existing A2 mainline and the northbound carriageway of the existing A289</p> <p>Installation of a medium-pressure gas pipeline</p> <p>Utility works, including the installation or diversion of underground utilities within a multi-utility corridor</p>

<b>Table 1: Permanent Acquisition of Land - by plot number</b>		
<b>Land plans plot ref.</b>	<b>DCO Work No(s).</b>	<b>Purpose for which the land is required:</b>
04-146	1A	Permanent acquisition required for: Improvement works to the westbound carriageway of the existing A2 mainline
04-147	1A, 1E, 1F, MU3, MU4 and MU9	Permanent acquisition required for: Improvement works to the westbound carriageway of the existing A2 mainline  Construction of a section of the new local road between Halfpence Lane roundabout and Thong Lane bridge, including - construction of a new section of highway local road, with one-lane single carriageway, between the existing Halfpence Lane roundabout and Thong lane bridge - construction of a section of a new public right of way from Halfpence Lane roundabout to Thong Lane  Construction of the new A2 westbound link road, including a new section of highway, two-lane single carriageway, between the southbound carriageway of the existing A289 and the westbound carriageway of the existing A2 mainline  Utility works, including the installation or diversion of underground utilities within a multi-utility corridor
04-150	1E, MU3 and MU8	Permanent acquisition required for:  Construction of a section of the new local road between Halfpence Lane roundabout and Thong Lane bridge, including - construction of a new section of highway local road, with one-lane single carriageway, between the existing Halfpence Lane roundabout and Thong lane bridge - construction of a section of a new public right of way from Halfpence Lane roundabout to Thong Lane - construction of a new permissive path from Halfpence Lane roundabout to road leading to Scalers Hill House  Utility works, including the installation or diversion of underground utilities within a multi-utility corridor
04-155	1E	Permanent acquisition required for:  Construction of a section of a new public right of way from Halfpence Lane roundabout to Thong Lane, and a new permissive path from Halfpence Lane roundabout to road leading to Scalers Hill House
04-156	1E, MU4 and MU9	Permanent acquisition required for:  Construction of a section of a new public right of way from Halfpence Lane roundabout to Henhurst roundabout  Utility works, including the installation or diversion of underground utilities within a multi-utility corridor

<b>Table 1: Permanent Acquisition of Land - by plot number</b>		
<b>Land plans plot ref.</b>	<b>DCO Work No(s).</b>	<b>Purpose for which the land is required:</b>
04-157	1E, MU3 and MU9	Permanent acquisition required for: Construction of a section of the new local road between Halfpence Lane roundabout and Thong Lane bridge, including - construction of a new section of highway local road, with one-lane single carriageway, between the existing Halfpence Lane roundabout and Thong lane bridge - construction of a section of a new public right of way from Halfpence Lane roundabout to Thong Lane  Utility works, including the installation or diversion of underground utilities within a multi-utility corridor
04-158	1E and MU9	Permanent acquisition required for: Construction of a section of a new public right of way from Halfpence Lane roundabout to Henhurst roundabout  Utility works, including the installation or diversion of underground utilities within a multi-utility corridor
04-159	1E and MU9	Permanent acquisition required for: Construction of a section of a new public right of way from Halfpence Lane roundabout to Henhurst roundabout  Utility works, including the installation or diversion of underground utilities within a multi-utility corridor
04-160	1E and MU9	Permanent acquisition required for: Construction of a section of a new public right of way from Halfpence Lane roundabout to Henhurst roundabout  Utility works, including the installation or diversion of underground utilities within a multi-utility corridor
04-161	1E, MU3, MU4 and MU9	Permanent acquisition required for: Construction of a section of the new local road between Halfpence Lane roundabout and Thong Lane bridge, including - construction of a new section of highway local road, with one-lane single carriageway, between the existing Halfpence Lane roundabout and Thong lane bridge - construction of a section of a new public right of way from Halfpence Lane roundabout to Thong Lane  Utility works, including the installation or diversion of underground utilities within a multi-utility corridor
04-162	1E	Permanent acquisition required for: Construction of a section of a new public right of way from Halfpence Lane roundabout to Henhurst roundabout
04-163	1E and MU8	Permanent acquisition required for: Construction of a section of a new public right of way from Halfpence Lane roundabout to Henhurst roundabout  Utility works, including the installation or diversion of underground utilities within a multi-utility corridor

Table 1: Permanent Acquisition of Land - by plot number		
Land plans plot ref.	DCO Work No(s).	Purpose for which the land is required:
04-164	1E	Permanent acquisition required for: Construction of a section of a new public right of way from Halfpence Lane roundabout to Henhurst roundabout
04-165	1E, MU3, MU4 and MU9	Permanent acquisition required for: Construction of a section of the new local road between Halfpence Lane roundabout and Thong Lane bridge, including - construction of a new section of highway local road, with one-lane single carriageway, between the existing Halfpence Lane roundabout and Thong lane bridge - construction of a section of a new public right of way from Halfpence Lane roundabout to Thong Lane  Utility works, including the installation or diversion of underground utilities within a multi-utility corridor
04-166	1E, MU3 and MU9	Permanent acquisition required for: Construction of a section of the new local road between Halfpence Lane roundabout and Thong Lane bridge, including - construction of a new section of highway local road, with one-lane single carriageway, between the existing Halfpence Lane roundabout and Thong lane bridge - construction of a section of a new public right of way from Halfpence Lane roundabout to Thong Lane  Utility works, including the installation or diversion of underground utilities within a multi-utility corridor
04-167	1E, MU3 and MU9	Permanent acquisition required for: Construction of a section of the new local road between Halfpence Lane roundabout and Thong Lane bridge, including - construction of a new section of highway local road, with one-lane single carriageway, between the existing Halfpence Lane roundabout and Thong lane bridge - construction of a section of a new public right of way from Halfpence Lane roundabout to Thong Lane  Utility works, including the installation or diversion of underground utilities within a multi-utility corridor
04-168	1E and MU8	Permanent acquisition required for: Construction of a section of a new public right of way from Halfpence Lane roundabout to Henhurst roundabout  Utility works, including the installation or diversion of underground utilities within a multi-utility corridor
04-169	1E, MU3 and MU9	Permanent acquisition required for: Construction of a section of the new local road between Halfpence Lane roundabout and Thong Lane bridge, including - construction of a new section of highway local road, with one-lane single carriageway, between the existing Halfpence Lane roundabout and Thong lane bridge - construction of a section of a new public right of way from Halfpence Lane roundabout to Thong Lane  Utility works, including the installation or diversion of underground utilities within a multi-utility corridor

Table 1: Permanent Acquisition of Land - by plot number		
Land plans plot ref.	DCO Work No(s).	Purpose for which the land is required:
04-170	1E, MU3 and MU9	<p>Permanent acquisition required for:</p> <p>Construction of a section of the new local road between Halfpence Lane roundabout and Thong Lane bridge, including</p> <ul style="list-style-type: none"> <li>- construction of a new section of highway local road, with one-lane single carriageway, between the existing Halfpence Lane roundabout and Thong lane bridge</li> <li>- construction of a section of a new public right of way from Halfpence Lane roundabout to Thong Lane</li> </ul> <p>Utility works, including the installation or diversion of underground utilities within a multi-utility corridor</p>
04-171	1D, 1E and MU8	<p>Permanent acquisition required for:</p> <p>Construction of a public right of way from Brewers Road to Halfpence Lane roundabout</p> <p>Construction of a section of a new public right of way from Halfpence Lane roundabout to Henhurst roundabout</p> <p>Utility works, including the installation or diversion of underground utilities within a multi-utility corridor</p>
04-172	1C, G1a and MU7	<p>Permanent acquisition required for:</p> <p>Construction of the new A2 eastbound link road, including a new section of highway of two-lane link road, between the eastbound carriageway of the existing A2 mainline and the northbound carriageway of the existing A289</p> <p>Installation of a medium-pressure gas pipeline</p> <p>Utility works, including the installation or diversion of underground utilities within a multi-utility corridor</p>
04-173	1D, 1E, MU3, MU5, MU8 and MU9	<p>Permanent acquisition required for:</p> <p>Construction of a public right of way from Brewers Road to Halfpence Lane roundabout</p> <p>Construction of a section of the new local road between Halfpence Lane roundabout and Thong Lane bridge, including</p> <ul style="list-style-type: none"> <li>- construction of a new section of highway local road, with one-lane single carriageway, between the existing Halfpence Lane roundabout and Thong lane bridge</li> <li>- construction of a section of a new public right of way from Halfpence Lane roundabout to Thong Lane</li> </ul> <p>Utility works, including the installation or diversion of underground utilities within a multi-utility corridor</p>
04-174	1E, MU3, MU8 and MU9	<p>Permanent acquisition required for:</p> <p>Construction of a new section of highway local road, with one-lane single carriageway, between the existing Halfpence Lane roundabout and Thong lane bridge</p> <p>Utility works, including the installation or diversion of underground utilities within a multi-utility corridor</p>

Table 1: Permanent Acquisition of Land - by plot number		
Land plans plot ref.	DCO Work No(s).	Purpose for which the land is required:
04-175	1E, MU3 and MU9	Permanent acquisition required for: Construction of a new section of highway local road, with one-lane single carriageway, between the existing Halfpence Lane roundabout and Thong lane bridge Utility works, including the installation or diversion of underground utilities within a multi-utility corridor
04-176	1F, MU3 and MU9	Permanent acquisition required for: Construction of the new A2 westbound link road, including a new section of highway, two-lane single carriageway, between the southbound carriageway of the existing A289 and the westbound carriageway of the existing A2 mainline Utility works, including the installation or diversion of underground utilities within a multi-utility corridor
04-177	1F and MU9	Permanent acquisition required for: Construction of the new A2 westbound link road, including a new section of highway, two-lane single carriageway, between the southbound carriageway of the existing A289 and the westbound carriageway of the existing A2 mainline Utility works, including the installation or diversion of underground utilities within a multi-utility corridor
04-178	1F and MU9	Permanent acquisition required for: Construction of the new A2 westbound link road, including a new section of highway, two-lane single carriageway, between the southbound carriageway of the existing A289 and the westbound carriageway of the existing A2 mainline Utility works, including the installation or diversion of underground utilities within a multi-utility corridor
04-179	1F and MU3	Permanent acquisition required for: Construction of the new A2 westbound link road, including a new section of highway, two-lane single carriageway, between the southbound carriageway of the existing A289 and the westbound carriageway of the existing A2 mainline Utility works, including the installation or diversion of underground utilities within a multi-utility corridor
04-180	1F, MU3, MU8 and MU9	Permanent acquisition required for: Construction of the new A2 westbound link road, including a new section of highway, two-lane single carriageway, between the southbound carriageway of the existing A289 and the westbound carriageway of the existing A2 mainline Utility works, including the installation or diversion of underground utilities within a multi-utility corridor

Table 1: Permanent Acquisition of Land - by plot number		
Land plans plot ref.	DCO Work No(s).	Purpose for which the land is required:
04-181	1F, MU3, MU4 and MU9	<p>Permanent acquisition required for:</p> <p>Construction of the new A2 westbound link road, including a new section of highway, two-lane single carriageway, between the southbound carriageway of the existing A289 and the westbound carriageway of the existing A2 mainline</p> <p>Utility works, including the installation or diversion of underground utilities within a multi-utility corridor</p>
04-182	1A, 1F, MU3, MU4 and MU9	<p>Permanent acquisition required for:</p> <p>Improvement works to the westbound carriageway of the existing A2 mainline</p> <p>Construction of the new A2 westbound link road, including a new section of highway, two-lane single carriageway, between the southbound carriageway of the existing A289 and the westbound carriageway of the existing A2 mainline</p> <p>Utility works, including the installation or diversion of underground utilities within a multi-utility corridor</p>
04-183	MU3 and MU9	<p>Permanent acquisition required for:</p> <p>Utility works, including the installation or diversion of underground utilities within a multi-utility corridor</p>
04-184	1F, MU3 and MU9	<p>Permanent acquisition required for:</p> <p>Construction of the new A2 westbound link road, including a new section of highway, two-lane single carriageway, between the southbound carriageway of the existing A289 and the westbound carriageway of the existing A2 mainline</p> <p>Utility works, including the installation or diversion of underground utilities within a multi-utility corridor</p>
04-185	1D and MU9	<p>Permanent acquisition required for:</p> <p>Construction of a public right of way from Brewers Road to Halfpence Lane roundabout</p> <p>Utility works, including the installation or diversion of underground utilities within a multi-utility corridor</p>
04-186	1D, MU5 and MU9	<p>Permanent acquisition required for:</p> <p>Construction of a public right of way from Brewers Road to Halfpence Lane roundabout</p> <p>Utility works, including the installation or diversion of underground utilities within a multi-utility corridor</p>
04-187	1D, 1K, MU5 and MU6	<p>Permanent acquisition required for:</p> <p>Construction of a public right of way from Brewers Road to Halfpence Lane roundabout</p> <p>Construction of a new public right of way from the improved footpath to the improved Brewers Road</p>

<b>Table 1: Permanent Acquisition of Land - by plot number</b>		
<b>Land plans plot ref.</b>	<b>DCO Work No(s).</b>	<b>Purpose for which the land is required:</b>
04-187 Cont'd		Utility works, including the installation or diversion of underground utilities within a multi-utility corridor
04-188	1F and MU4	Permanent acquisition required for: Construction of the new A2 westbound link road, including a new section of highway, two-lane single carriageway, between the southbound carriageway of the existing A289 and the westbound carriageway of the existing A2 mainline Utility works, including the installation or diversion of underground utilities within a multi-utility corridor
04-189	1F, MU3 and MU4	Permanent acquisition required for: Construction of the new A2 westbound link road, including a new section of highway, two-lane single carriageway, between the southbound carriageway of the existing A289 and the westbound carriageway of the existing A2 mainline Utility works, including the installation or diversion of underground utilities within a multi-utility corridor
04-190	1F and MU4	Permanent acquisition required for: Construction of the new A2 westbound link road, including a new section of highway, two-lane single carriageway, between the southbound carriageway of the existing A289 and the westbound carriageway of the existing A2 mainline Utility works, including the installation or diversion of underground utilities within a multi-utility corridor
04-191	1F	Permanent acquisition required for: Construction of the new A2 westbound link road, including a new section of highway, two-lane single carriageway, between the southbound carriageway of the existing A289 and the westbound carriageway of the existing A2 mainline
04-192	1A, 1D, 1F, MU3, MU4 and MU5	Permanent acquisition required for: Improvement works to the westbound carriageway of the existing A2 mainline Construction of a new bridge to carry the realigned Brewers Road over the improved section of the A2, including - construction of a new bridge to carry the realigned Brewers Road over both carriageways of the improved section of the A2 mainline, the eastbound carriageway of the new A2 link road and the westbound carriageway of the new A2 link road - improvement works to the existing Brewers Road Construction of the new A2 westbound link road, including a new section of highway, two-lane single carriageway, between the southbound carriageway of the existing A289 and the westbound carriageway of the existing A2 mainline Utility works, including the installation or diversion of underground utilities within a multi-utility corridor



<b>Table 1: Permanent Acquisition of Land - by plot number</b>		
<b>Land plans plot ref.</b>	<b>DCO Work No(s).</b>	<b>Purpose for which the land is required:</b>
04-193	1A, 1C, 1D, G1a, MU5 and MU7	<p>Permanent acquisition required for:</p> <p>Construction of an improved section of the existing M2 and the improvement works to the A2, including</p> <ul style="list-style-type: none"> <li>- improvement works to the eastbound carriageway of the existing A2 mainline</li> <li>- improvement works to the westbound carriageway of the existing A2 mainline</li> </ul> <p>Construction of the new A2 eastbound link road, including a new section of highway of two-lane link road, between the eastbound carriageway of the existing A2 mainline and the northbound carriageway of the existing A289</p> <p>Construction of a new bridge to carry the realigned Brewers Road over the improved section of the A2, including</p> <ul style="list-style-type: none"> <li>- construction of a new bridge to carry the realigned Brewers Road over both carriageways of the improved section of the A2 mainline, the eastbound carriageway of the new A2 link road and the westbound carriageway of the new A2 link road</li> <li>- improvement works to the existing Brewers Road</li> </ul> <p>Installation of a medium-pressure gas pipeline</p> <p>Utility works, including the installation or diversion of underground utilities within a multi-utility corridor</p>
04-194	1C, 1D, G1a, MU5 and MU7	<p>Permanent acquisition required for:</p> <p>Construction of the new A2 eastbound link road, including a new section of highway of two-lane link road, between the eastbound carriageway of the existing A2 mainline and the northbound carriageway of the existing A289</p> <p>Construction of a new bridge to carry the realigned Brewers Road over the improved section of the A2, including</p> <ul style="list-style-type: none"> <li>- construction of a new bridge to carry the realigned Brewers Road over both carriageways of the improved section of the A2 mainline, the eastbound carriageway of the new A2 link road and the westbound carriageway of the new A2 link road</li> <li>- improvement works to the existing Brewers Road</li> </ul> <p>Installation of a medium-pressure gas pipeline</p> <p>Utility works, including the installation or diversion of underground utilities within a multi-utility corridor</p>
04-195	1D, G1a, MU5 and MU7	<p>Permanent acquisition required for:</p> <p>Construction of a new bridge to carry the realigned Brewers Road over the improved section of the A2, including</p> <ul style="list-style-type: none"> <li>- construction of a new bridge to carry the realigned Brewers Road over both carriageways of the improved section of the A2 mainline, the eastbound carriageway of the new A2 link road and the westbound carriageway of the new A2 link road</li> <li>- improvement works to the existing Brewers Road</li> </ul> <p>Installation of a medium-pressure gas pipeline</p> <p>Utility works, including the installation or diversion of underground utilities within a multi-utility corridor</p>

**Table 1: Permanent Acquisition of Land - by plot number**

Land plans plot ref.	DCO Work No(s).	Purpose for which the land is required:
04-196	1D, 1F, MU3, MU4 and MU5	<p>Permanent acquisition required for:</p> <p>Construction of a new bridge to carry the realigned Brewers Road over the improved section of the A2, including</p> <ul style="list-style-type: none"> <li>- construction of a new bridge to carry the realigned Brewers Road over both carriageways of the improved section of the A2 mainline, the eastbound carriageway of the new A2 link road and the westbound carriageway of the new A2 link road</li> <li>- improvement works to the existing Brewers Road</li> </ul> <p>Construction of the new A2 westbound link road, including a new section of highway, two-lane single carriageway, between the southbound carriageway of the existing A289 and the westbound carriageway of the existing A2 mainline</p> <p>Utility works, including the installation or diversion of underground utilities within a multi-utility corridor</p>
04-197	1K	<p>Permanent acquisition required for:</p> <p>Construction of a new public right of way from the improved footpath to the improved Brewers Road</p>
04-198	1D and MU5	<p>Permanent acquisition required for:</p> <p>Construction of a public right of way from Brewers Road to Halfpence Lane roundabout</p> <p>Utility works, including the installation or diversion of underground utilities within a multi-utility corridor</p>
04-199	1D and MU5	<p>Permanent acquisition required for:</p> <p>Construction of a public right of way from Brewers Road to Halfpence Lane roundabout</p> <p>Utility works, including the installation or diversion of underground utilities within a multi-utility corridor</p>
04-201	1D and MU5	<p>Permanent acquisition required for:</p> <p>Construction of a public right of way from Brewers Road to Halfpence Lane roundabout</p> <p>Utility works, including the installation or diversion of underground utilities within a multi-utility corridor</p>
04-202	1D, MU4 and MU5	<p>Permanent acquisition required for:</p> <p>Improvement works to the existing Brewers Road and construction of a public right of way from Brewers Road to Halfpence Lane roundabout</p> <p>Utility works, including the installation or diversion of underground utilities within a multi-utility corridor</p>

<b>Table 1: Permanent Acquisition of Land - by plot number</b>		
<b>Land plans plot ref.</b>	<b>DCO Work No(s).</b>	<b>Purpose for which the land is required:</b>
04-203	1K	Permanent acquisition required for: Construction of a new public right of way from the improved footpath to the improved Brewers Road
04-204	1D, 1F, MU3, MU4 and MU5	Permanent acquisition required for: Construction of a new bridge to carry the realigned Brewers Road over the improved section of the A2, including - construction of a new bridge to carry the realigned Brewers Road over both carriageways of the improved section of the A2 mainline, the eastbound carriageway of the new A2 link road and the westbound carriageway of the new A2 link road - demolition of the existing Brewers Road bridge over the existing A2 - improvement works to the existing Brewers Road - construction of a public right of way from Brewers Road to Halfpence Lane roundabout  Construction of the new A2 westbound link road, including a new section of highway, two-lane single carriageway, between the southbound carriageway of the existing A289 and the westbound carriageway of the existing A2 mainline  Utility works, including the installation or diversion of underground utilities within a multi-utility corridor
04-205	1D and MU5	Permanent acquisition required for: Construction of a public right of way from Brewers Road to Halfpence Lane roundabout  Utility works, including the installation or diversion of underground utilities within a multi-utility corridor
04-206	1D, MU5 and MU6	Permanent acquisition required for: Construction of a public right of way from Brewers Road to Halfpence Lane roundabout  Utility works, including the installation or diversion of underground utilities within a multi-utility corridor
04-207	1D, 1F, MU3, MU4, MU5 and MU6	Permanent acquisition required for: Construction of a new bridge to carry the realigned Brewers Road over the improved section of the A2, including - construction of a new bridge to carry the realigned Brewers Road over both carriageways of the improved section of the A2 mainline, the eastbound carriageway of the new A2 link road and the westbound carriageway of the new A2 link road - improvement works to the existing Brewers Road - construction of a public right of way from Brewers Road to Halfpence Lane roundabout  Construction of the new A2 westbound link road, including a new section of highway, two-lane single carriageway, between the southbound carriageway of the existing A289 and the westbound carriageway of the existing A2 mainline  Utility works, including the installation or diversion of underground utilities within a multi-utility corridor

Table 1: Permanent Acquisition of Land - by plot number		
Land plans plot ref.	DCO Work No(s).	Purpose for which the land is required:
04-208	1K	Permanent acquisition required for: Construction of a new public right of way from the improved footpath to the improved Brewers Road
04-209	1K	Permanent acquisition required for: Construction of a new public right of way from the improved footpath to the improved Brewers Road
04-210	1D	Permanent acquisition required for: Construction of a public right of way from Brewers Road to Halfpence Lane roundabout
04-211	1A, 1C, 1D and MU5	Permanent acquisition required for: Construction of an improved section of the existing M2 and the improvement works to the A2, including - improvement works to the eastbound carriageway of the existing A2 mainline - improvement works to the westbound carriageway of the existing A2 mainline  Construction of the new A2 eastbound link road, including a new section of highway of two-lane link road, between the eastbound carriageway of the existing A2 mainline and the northbound carriageway of the existing A289  Construction of a new bridge to carry the realigned Brewers Road over the improved section of the A2, including - construction of a new bridge to carry the realigned Brewers Road over both carriageways of the improved section of the A2 mainline, the eastbound carriageway of the new A2 link road and the westbound carriageway of the new A2 link road - demolition of the existing Brewers Road bridge over the existing A2 - improvement works to the existing Brewers Road - construction of a public right of way from Brewers Road to Halfpence Lane roundabout  Utility works, including the installation or diversion of underground utilities within a multi-utility corridor
04-212	1D, 1F, MU3 and MU5	Permanent acquisition required for:  Construction of a new bridge to carry the realigned Brewers Road over the improved section of the A2, including - construction of a new bridge to carry the realigned Brewers Road over both carriageways of the improved section of the A2 mainline, the eastbound carriageway of the new A2 link road and the westbound carriageway of the new A2 link road - improvement works to the existing Brewers Road - construction of a public right of way from Brewers Road to Halfpence Lane roundabout  Construction of the new A2 westbound link road, including a new section of highway, two-lane single carriageway, between the southbound carriageway of the existing A289 and the westbound carriageway of the existing A2 mainline  Utility works, including the installation or diversion of underground utilities within a multi-utility corridor

Table 1: Permanent Acquisition of Land - by plot number		
Land plans plot ref.	DCO Work No(s).	Purpose for which the land is required:
04-213	1K	Permanent acquisition required for: Construction of a new public right of way from the improved footpath to the improved Brewers Road
04-214	1A, 1C, 1D, 1F and MU5	Permanent acquisition required for: Construction of an improved section of the existing M2 and the improvement works to the A2, including - improvement works to the eastbound carriageway of the existing A2 mainline - improvement works to the westbound carriageway of the existing A2 mainline  Construction of the new A2 eastbound link road, including a new section of highway of two-lane link road, between the eastbound carriageway of the existing A2 mainline and the northbound carriageway of the existing A289  Construction of a new bridge to carry the realigned Brewers Road over the improved section of the A2, including - construction of a new bridge to carry the realigned Brewers Road over both carriageways of the improved section of the A2 mainline, the eastbound carriageway of the new A2 link road and the westbound carriageway of the new A2 link road - improvement works to the existing Brewers Road - construction of a public right of way from Brewers Road to Halfpence Lane roundabout  Construction of the new A2 westbound link road, including a new section of highway, two-lane single carriageway, between the southbound carriageway of the existing A289 and the westbound carriageway of the existing A2 mainline  Utility works, including the installation or diversion of underground utilities within a multi-utility corridor
04-216	1C, 1D and MU5	Permanent acquisition required for: Construction of the new A2 eastbound link road, including a new section of highway of two-lane link road, between the eastbound carriageway of the existing A2 mainline and the northbound carriageway of the existing A289  Construction of a new bridge to carry the realigned Brewers Road over the improved section of the A2, including - construction of a new bridge to carry the realigned Brewers Road over both carriageways of the improved section of the A2 mainline, the eastbound carriageway of the new A2 link road and the westbound carriageway of the new A2 link road - demolition of the existing Brewers Road bridge over the existing A2 - improvement works to the existing Brewers Road - construction of a public right of way from Brewers Road to Halfpence Lane roundabout  Utility works, including the installation or diversion of underground utilities within a multi-utility corridor
04-217	1D, G1a, MU5 and MU7	Permanent acquisition required for: Improvement works to the existing Brewers Road Installation of a medium-pressure gas pipeline

Table 1: Permanent Acquisition of Land - by plot number		
Land plans plot ref.	DCO Work No(s).	Purpose for which the land is required:
04-217 Cont'd		Utility works, including the installation or diversion of underground utilities within a multi-utility corridor
04-218	1D, MU5 and MU7	<p>Permanent acquisition required for:</p> <p>Construction of a new bridge to carry the realigned Brewers Road over the improved section of the A2, including</p> <ul style="list-style-type: none"> <li>- construction of a new bridge to carry the realigned Brewers Road over both carriageways of the improved section of the A2 mainline, the eastbound carriageway of the new A2 link road and the westbound carriageway of the new A2 link road</li> <li>- demolition of the existing Brewers Road bridge over the existing A2</li> <li>- improvement works to the existing Brewers Road</li> <li>- construction of a public right of way from Brewers Road to Halfpence Lane roundabout</li> </ul> <p>Utility works, including the installation or diversion of underground utilities within a multi-utility corridor</p>
04-219	1A, 1C, 1D, 1M and MU5	<p>Permanent acquisition required for:</p> <p>Improvement works to the eastbound carriageway of the existing A2 mainline</p> <p>Construction of the new A2 eastbound link road, including a new section of highway of two-lane link road, between the eastbound carriageway of the existing A2 mainline and the northbound carriageway of the existing A289</p> <p>Construction of a new bridge to carry the realigned Brewers Road over the improved section of the A2, including</p> <ul style="list-style-type: none"> <li>- construction of a new bridge to carry the realigned Brewers Road over both carriageways of the improved section of the A2 mainline, the eastbound carriageway of the new A2 link road and the westbound carriageway of the new A2 link road</li> <li>- improvement works to the existing Brewers Road</li> <li>- construction of a public right of way from Brewers Road to Halfpence Lane roundabout</li> </ul> <p>Construction of a new highway, one-lane single carriageway, between the new A2 eastbound link road and the realigned Brewers Road</p> <p>Utility works, including the installation or diversion of underground utilities within a multi-utility corridor</p>
04-220	1D, G1a, MU5 and MU7	<p>Permanent acquisition required for:</p> <p>Improvement works to the existing Brewers Road and construction of a public right of way from Brewers Road to Halfpence Lane roundabout</p> <p>Installation of a medium-pressure gas pipeline</p> <p>Utility works, including the installation or diversion of underground utilities within a multi-utility corridor</p>

<b>Table 1: Permanent Acquisition of Land - by plot number</b>		
<b>Land plans plot ref.</b>	<b>DCO Work No(s).</b>	<b>Purpose for which the land is required:</b>
04-221	1D, G1a, MU5 and MU7	<p>Permanent acquisition required for:</p> <p>Improvement works to the existing Brewers Road and construction of a public right of way from Brewers Road to Halfpence Lane roundabout</p> <p>Installation of a medium-pressure gas pipeline</p> <p>Utility works, including the installation or diversion of underground utilities within a multi-utility corridor</p>
04-222	1C, 1D, 1M and MU5	<p>Permanent acquisition required for:</p> <p>Construction of the new A2 eastbound link road, including a new section of highway of two-lane link road, between the eastbound carriageway of the existing A2 mainline and the northbound carriageway of the existing A289</p> <p>Construction of a new bridge to carry the realigned Brewers Road over the improved section of the A2, including</p> <ul style="list-style-type: none"> <li>- construction of a new bridge to carry the realigned Brewers Road over both carriageways of the improved section of the A2 mainline, the eastbound carriageway of the new A2 link road and the westbound carriageway of the new A2 link road</li> <li>- improvement works to the existing Brewers Road</li> <li>- construction of a public right of way from Brewers Road to Halfpence Lane roundabout</li> </ul> <p>Construction of a new highway, one-lane single carriageway, between the new A2 eastbound link road and the realigned Brewers Road</p> <p>Utility works, including the installation or diversion of underground utilities within a multi-utility corridor</p>
04-224	1D and MU5	<p>Permanent acquisition required for:</p> <p>Improvement works to the existing Brewers Road and construction of a public right of way from Brewers Road to Halfpence Lane roundabout</p> <p>Utility works, including the installation or diversion of underground utilities within a multi-utility corridor</p>
04-230	1F and MU4	<p>Permanent acquisition required for:</p> <p>Construction of the new A2 westbound link road, including a new section of highway, two-lane single carriageway, between the southbound carriageway of the existing A289 and the westbound carriageway of the existing A2 mainline</p> <p>Utility works, including the installation or diversion of underground utilities within a multi-utility corridor</p>
04-231	1F and MU3	<p>Permanent acquisition required for:</p> <p>Construction of the new A2 westbound link road, including a new section of highway, two-lane single carriageway, between the southbound carriageway of the existing A289 and the westbound carriageway of the existing A2 mainline</p> <p>Utility works, including the installation or diversion of underground utilities within a multi-utility corridor</p>

**Table 1: Permanent Acquisition of Land - by plot number**

Land plans plot ref.	DCO Work No(s).	Purpose for which the land is required:
04-232	1A, 1F, MU3 and MU4	Permanent acquisition required for: Construction of an improved section of the existing M2 and the improvement works to the A2, including - improvement works to the eastbound carriageway of the existing A2 mainline - improvement works to the westbound carriageway of the existing A2 mainline Construction of the new A2 westbound link road, including a new section of highway, two-lane single carriageway, between the southbound carriageway of the existing A289 and the westbound carriageway of the existing A2 mainline Utility works, including the installation or diversion of underground utilities within a multi-utility corridor
04-234	1N and G1a	Permanent acquisition required for: Construction of a section of the new local road between the new A2 and the realigned Brewers Road Installation of a medium-pressure gas pipeline
04-235	1A, 1C and 1M	Permanent acquisition required for: Improvement works to the eastbound carriageway of the existing A2 mainline Construction of the new A2 eastbound link road, including a new section of highway of two-lane link road, between the eastbound carriageway of the existing A2 mainline and the northbound carriageway of the existing A289 Construction of a new highway, one-lane single carriageway, between the new A2 eastbound link road and the realigned Brewers Road
04-236	1N and G1a	Permanent acquisition required for: Construction of a section of the new local road between the new A2 and the realigned Brewers Road Installation of a medium-pressure gas pipeline
04-237	1N and G1a	Permanent acquisition required for: Construction of a section of the new local road between the new A2 and the realigned Brewers Road Installation of a medium-pressure gas pipeline
04-238	1N and G1a	Permanent acquisition required for: Construction of a section of the new local road between the new A2 and the realigned Brewers Road Installation of a medium-pressure gas pipeline



**Table 1: Permanent Acquisition of Land - by plot number**

Land plans plot ref.	DCO Work No(s).	Purpose for which the land is required:
04-239	1F, MU3 and MU4	Permanent acquisition required for: Construction of the new A2 westbound link road, including a new section of highway, two-lane single carriageway, between the southbound carriageway of the existing A289 and the westbound carriageway of the existing A2 mainline Utility works, including the installation or diversion of underground utilities within a multi-utility corridor
04-240	1C and 1M	Permanent acquisition required for: Construction of the new A2 eastbound link road, including a new section of highway of two-lane link road, between the eastbound carriageway of the existing A2 mainline and the northbound carriageway of the existing A289 Construction of a new highway, one-lane single carriageway, between the new A2 eastbound link road and the realigned Brewers Road
04-241	1A, 1C and 1M	Permanent acquisition required for: Improvement works to the eastbound carriageway of the existing A2 mainline Construction of the new A2 eastbound link road, including a new section of highway of two-lane link road, between the eastbound carriageway of the existing A2 mainline and the northbound carriageway of the existing A289 Construction of a section of the new local road between the new A2 and the realigned Brewers Road, including - construction of a new highway, one-lane single carriageway, between the realigned Brewers Road and the new A2 eastbound link road - construction of a new highway, one-lane single carriageway, between the new A2 eastbound link road and the realigned Brewers Road
04-242	1M	Permanent acquisition required for: Construction of a new highway, one-lane single carriageway, between the new A2 eastbound link road and the realigned Brewers Road
04-245	1M	Permanent acquisition required for: Construction of a new highway, one-lane single carriageway, between the realigned Brewers Road and the new A2 eastbound link road
04-248	1M	Permanent acquisition required for: Construction of a new highway, one-lane single carriageway, between the realigned Brewers Road and the new A2 eastbound link road

<b>Table 1: Permanent Acquisition of Land - by plot number</b>		
<b>Land plans plot ref.</b>	<b>DCO Work No(s).</b>	<b>Purpose for which the land is required:</b>
04-250	1M	Permanent acquisition required for: Construction of a new highway, one-lane single carriageway, between the realigned Brewers Road and the new A2 eastbound link road
04-256	1F, MU3 and MU4	Permanent acquisition required for: Construction of the new A2 westbound link road, including a new section of highway, two-lane single carriageway, between the southbound carriageway of the existing A289 and the westbound carriageway of the existing A2 mainline  Utility works, including the installation or diversion of underground utilities within a multi-utility corridor
04-260	1F and MU4	Permanent acquisition required for: Construction of the new A2 westbound link road, including a new section of highway, two-lane single carriageway, between the southbound carriageway of the existing A289 and the westbound carriageway of the existing A2 mainline  Utility works, including the installation or diversion of underground utilities within a multi-utility corridor
04-261	1A, 1C, 1M and G1a	Permanent acquisition required for: Improvement works to the eastbound carriageway of the existing A2 mainline  Construction of the new A2 eastbound link road, including a new section of highway of two-lane link road, between the eastbound carriageway of the existing A2 mainline and the northbound carriageway of the existing A289  Construction of a new highway, one-lane single carriageway, between the realigned Brewers Road and the new A2 eastbound link road  Installation of a medium-pressure gas pipeline
04-262	1A, 1F, MU3 and MU4	Permanent acquisition required for: Construction of an improved section of the existing M2 and the improvement works to the A2, including - improvement works to the eastbound carriageway of the existing A2 mainline - improvement works to the westbound carriageway of the existing A2 mainline  Construction of the new A2 westbound link road, including a new section of highway, two-lane single carriageway, between the southbound carriageway of the existing A289 and the westbound carriageway of the existing A2 mainline  Utility works, including the installation or diversion of underground utilities within a multi-utility corridor

<b>Table 1: Permanent Acquisition of Land - by plot number</b>		
<b>Land plans plot ref.</b>	<b>DCO Work No(s).</b>	<b>Purpose for which the land is required:</b>
04-263	1M	Permanent acquisition required for: Construction of a new highway, one-lane single carriageway, between the realigned Brewers Road and the new A2 eastbound link road
04-264	1M	Permanent acquisition required for: Construction of a new highway, one-lane single carriageway, between the realigned Brewers Road and the new A2 eastbound link road
04-265	1C, 1M and G1a	Permanent acquisition required for: Construction of the new A2 eastbound link road, including a new section of highway of two-lane link road, between the eastbound carriageway of the existing A2 mainline and the northbound carriageway of the existing A289 Construction of a new highway, one-lane single carriageway, between the realigned Brewers Road and the new A2 eastbound link road Installation of a medium-pressure gas pipeline
04-267	1F and MU4	Permanent acquisition required for: Construction of the new A2 westbound link road, including a new section of highway, two-lane single carriageway, between the southbound carriageway of the existing A289 and the westbound carriageway of the existing A2 mainline Utility works, including the installation or diversion of underground utilities within a multi-utility corridor
04-269	1M and G1a	Permanent acquisition required for: Construction of a new highway, one-lane single carriageway, between the realigned Brewers Road and the new A2 eastbound link road Installation of a medium-pressure gas pipeline
04-270	1F and MU4	Permanent acquisition required for: Construction of the new A2 westbound link road, including a new section of highway, two-lane single carriageway, between the southbound carriageway of the existing A289 and the westbound carriageway of the existing A2 mainline Utility works, including the installation or diversion of underground utilities within a multi-utility corridor

Table 1: Permanent Acquisition of Land - by plot number		
Land plans plot ref.	DCO Work No(s).	Purpose for which the land is required:
04-271	1H, 2C, G1b, MU10, MU12, MUT1 and MUT2	<p>Permanent acquisition required for:</p> <p>Construction of the realigned Thong Lane over the improved section of the A2 mainline, including</p> <ul style="list-style-type: none"> <li>- construction of a new highway local road over Thong Lane</li> <li>- construction of a new private means of access to access the Inn on the Lake from the new Thong Lane</li> <li>- construction of a new public right of way along the verge of the realigned Thong Lane</li> </ul> <p>Construction of the new A122 Lower Thames Crossing Link Road, including a new highway, one-lane single carriageway, between the southbound carriageway of the new A122 Lower Thames Crossing and the eastbound carriageway of the new A2 link road</p> <p>Installation of a medium-pressure gas pipeline</p> <p>Utility works, including the installation or diversion of underground utilities within a multi-utility corridor</p>
04-272	1D, MU4 and MU5	<p>Permanent acquisition required for:</p> <p>Improvement works to the existing Brewers Road and construction of a public right of way from Brewers Road to Halfpence Lane roundabout</p> <p>Utility works, including the installation or diversion of underground utilities within a multi-utility corridor</p>
04-273	1D, MU4, MU5 and MU6	<p>Permanent acquisition required for:</p> <p>Improvement works to the existing Brewers Road and construction of a public right of way from Brewers Road to Halfpence Lane roundabout</p> <p>Utility works, including the installation or diversion of underground utilities within a multi-utility corridor</p>
06-01	2S	<p>Permanent acquisition required for:</p> <p>Improvement of the westbound carriageway of the existing A2</p>
06-02	2P and 2S	<p>Permanent acquisition required for:</p> <p>Improvement works to a section of the existing public right of way from Church Road to existing public right of way footpath NS175</p> <p>Improvement of the westbound carriageway of the existing A2</p>
06-04	2S	<p>Permanent acquisition required for:</p> <p>Improvement of the westbound carriageway of the existing A2</p>

**Table 1: Permanent Acquisition of Land - by plot number**

Land plans plot ref.	DCO Work No(s).	Purpose for which the land is required:
06-05	2S	Permanent acquisition required for: Improvement of the westbound carriageway of the existing A2
06-06	2P, E7 and E8	Permanent acquisition required for: Construction of a new section of the public right of way from Jeskyns Community woodland to Church Road Implementation of environmental mitigation works to create a site for protected species, including the construction of a new bat barn structure Implementation of environmental works to create a compensatory habitat site for nitrogen deposition
06-07	2S	Permanent acquisition required for: Improvement of the westbound carriageway of the existing A2
06-10	2S	Permanent acquisition required for: Improvement of the westbound carriageway of the existing A2
06-12	2P, 2S and MU14	Permanent acquisition required for: Improvement works to a section of the existing public right of way from Church Road to existing public right of way footpath NS175 Improvement of the westbound carriageway of the existing A2 Utility works, including the installation or diversion of underground utilities within a multi-utility corridor
06-13	2F, 2M, 2P, 2S, 2Y, MU14, MU16 and MU9	Permanent acquisition required for: Construction of a section of the new Gravesend East junction, including - improvement of the existing road two-lane single carriageway, between Gravesend East junction south and the Gravesend East junction north - modification of the existing bridge (Marling Cross overbridge) to carry the road between Gravesend East junction south and the Gravesend East junction north over the eastbound and westbound carriageways of the improved A2 mainline - modification of the multi-lane gyratory at Gravesend East junction north of the improved A2 mainline Improvement works to an existing drainage infiltration basin with associated drainage facilities, and construction of a private means of access from the modified Gravesend East junction north Improvement works to a section of the existing public right of way from Church Road to existing public right of way footpath NS175 Improvement of the eastbound and westbound carriageways of the existing A2

Table 1: Permanent Acquisition of Land - by plot number		
Land plans plot ref.	DCO Work No(s).	Purpose for which the land is required:
06-13 Cont'd		Construction of the new link roads between Gravesend East junction and the improved A2 mainline, including - construction of a new highway local road, single carriageway between the Gravesend East junction south and the improved A2 mainline - construction of a new highway local road, single carriageway between the Gravesend East junction north and the improved A2 mainline  Utility works, including the installation or diversion of underground utilities within a multi-utility corridor
06-14	2P	Permanent acquisition required for:  Improvement works to a section of the existing public right of way from Church Road to existing public right of way footpath NS175
06-15	2M	Permanent acquisition required for:  Improvement works to an existing drainage infiltration basin with associated drainage facilities, and construction of a private means of access from the modified Gravesend East junction north
06-16	2M	Permanent acquisition required for:  Improvement works to an existing drainage infiltration basin with associated drainage facilities, and construction of a private means of access from the modified Gravesend East junction north
06-17	2M	Permanent acquisition required for:  Construction of a private means of access from the modified Gravesend East junction north to the existing drainage infiltration basin
06-20	2F, 2I, 2M, 2Z, G1b, MU15 and MU16	Permanent acquisition required for:  Construction of a section of the new Gravesend East junction, including - modification of the multi-lane gyratory at Gravesend East junction north of the improved A2 mainline - construction of a new highway road, two-lane single carriageway between the link road and the existing Valley Drive roundabout - construction of a new public right of way from Gravesend East junction south to Gravesend East junction north  Construction of new Gravesend East junction link roads, including a new highway, one-lane single carriageway, between the new Gravesend East junction and the northbound carriageway of the new A122 Lower Thames Crossing  Construction of a private means of access from the modified Gravesend East junction north to the existing drainage infiltration basin  Improvement of the local roads, including - improvement works to the existing Hever Court Road west from Gravesend East junction north - improvement works to the existing road Hever Court Road east, from Gravesend East junction north roundabout to Valley Drive roundabout - improvement works to the existing road Valley Drive from Valley Drive roundabout - construction of a new public right of way from Hever Court Road to Valley Drive  Installation of a medium-pressure gas pipeline

Table 1: Permanent Acquisition of Land - by plot number		
Land plans plot ref.	DCO Work No(s).	Purpose for which the land is required:
06-20 Cont'd		Utility works, including the installation or diversion of underground utilities within a multi-utility corridor
06-21	2Z, MU15 and MU16	Permanent acquisition required for: Improvement works to the existing Hever Court Road west from Gravesend East junction north Utility works, including the installation or diversion of underground utilities within a multi-utility corridor
06-22	2Z and MU16	Permanent acquisition required for: Improvement works to the existing Hever Court Road west from Gravesend East junction north Utility works, including the installation or diversion of underground utilities within a multi-utility corridor
06-23	2Z and MU16	Permanent acquisition required for: Improvement works to the existing Hever Court Road west from Gravesend East junction north Utility works, including the installation or diversion of underground utilities within a multi-utility corridor
06-24	2Q, 2Z, G1b and MU16	Permanent acquisition required for: Construction of a new public right of way from Valley Drive to the existing public right of way footpath NS174 Improvement of the local roads, including - improvement works to the existing Hever Court Road west from Gravesend East junction north - improvement works to the existing road Hever Court Road east, from Gravesend East junction north roundabout to Valley Drive roundabout - construction of a new public right of way from Hever Court Road to Valley Drive Installation of a medium-pressure gas pipeline Utility works, including the installation or diversion of underground utilities within a multi-utility corridor
06-25	2M and MU16	Permanent acquisition required for: Construction of a private means of access from the modified Gravesend East junction north to the existing drainage infiltration basin Utility works, including the installation or diversion of underground utilities within a multi-utility corridor

Table 1: Permanent Acquisition of Land - by plot number		
Land plans plot ref.	DCO Work No(s).	Purpose for which the land is required:
06-26	2F, 2Y and MU16	<p>Permanent acquisition required for:</p> <p>Modification of the multi-lane gyratory at Gravesend East junction north of the improved A2 mainline</p> <p>Construction of the new link roads between Gravesend East junction and the improved A2 mainline, including a new highway local road, single carriageway between the Gravesend East junction north and the improved A2 mainline</p> <p>Utility works, including the installation or diversion of underground utilities within a multi-utility corridor</p>
06-27	2M	<p>Permanent acquisition required for:</p> <p>Construction of a private means of access from the modified Gravesend East junction north to the existing drainage infiltration basin</p>
06-28	2Z, MU15 and MU16	<p>Permanent acquisition required for:</p> <p>Improvement works to the existing Hever Court Road west from Gravesend East junction north</p> <p>Utility works, including the installation or diversion of underground utilities within a multi-utility corridor</p>
06-29	2M	<p>Permanent acquisition required for:</p> <p>Construction of a private means of access from the modified Gravesend East junction north to the existing drainage infiltration basin</p>
06-30	2F, 2M, MU15 and MU16	<p>Permanent acquisition required for:</p> <p>Modification of the multi-lane gyratory at Gravesend East junction north of the improved A2 mainline</p> <p>Construction of a private means of access from the modified Gravesend East junction north to the existing drainage infiltration basin</p> <p>Utility works, including the installation or diversion of underground utilities within a multi-utility corridor</p>
06-31	2E, 2F, 2X, MU14, MU16 and MU9	<p>Permanent acquisition required for:</p> <p>Construction of a new multi-lane roundabout, Henhurst roundabout, and a new private means of local access</p> <p>Construction of a section of the new Gravesend East junction, including</p> <ul style="list-style-type: none"> <li>- modification of the existing multi-lane gyratory at Gravesend East junction south of the improved A2 mainline</li> <li>- improvement of the existing road two-lane single carriageway, between Gravesend East junction south and the Gravesend East junction north</li> <li>- construction of a new highway road, two-lane single carriageway between the link road and the existing Valley Drive roundabout</li> <li>- construction of a new public right of way from Gravesend East junction south to Gravesend East junction north</li> </ul> <p>Construction of the new local road, multi-lane single carriageway, between the new Henhurst roundabout and the modified Gravesend East junction south,</p> <p>Utility works, including the installation or diversion of underground utilities within a multi-utility corridor</p>



Table 1: Permanent Acquisition of Land - by plot number		
Land plans plot ref.	DCO Work No(s).	Purpose for which the land is required:
06-32	2F and MU16	Permanent acquisition required for: Modification of the multi-lane gyratory at Gravesend East junction north of the improved A2 mainline Utility works, including the installation or diversion of underground utilities within a multi-utility corridor
06-33	2F and MU16	Permanent acquisition required for: Modification of the multi-lane gyratory at Gravesend East junction north of the improved A2 mainline Utility works, including the installation or diversion of underground utilities within a multi-utility corridor
06-34	2F	Permanent acquisition required for: Modification of the multi-lane gyratory at Gravesend East junction north of the improved A2 mainline
06-35	2F, 2Z, G1b, MU15 and MU16	Permanent acquisition required for: Modification of the multi-lane gyratory at Gravesend East junction north of the improved A2 mainline Improvement of the local roads, including - improvement works to the existing Hever Court Road west from Gravesend East junction north - improvement works to the existing road Hever Court Road east, from Gravesend East junction north roundabout to Valley Drive roundabout - construction of a new public right of way from Hever Court Road to Valley Drive Installation of a medium-pressure gas pipeline Utility works, including the installation or diversion of underground utilities within a multi-utility corridor
06-36	2F, 2Z, CA1, G1b, MU15 and MU16	Permanent acquisition required for: Modification of the multi-lane gyratory at Gravesend East junction north of the improved A2 mainline Improvement of the local roads, including - improvement works to the existing Hever Court Road west from Gravesend East junction north - improvement works to the existing road Hever Court Road east, from Gravesend East junction north roundabout to Valley Drive roundabout - construction of a new public right of way from Hever Court Road to Valley Drive Temporary construction compound at surface for facilitating main works Installation of a medium-pressure gas pipeline Utility works, including the installation or diversion of underground utilities within a multi-utility corridor

Table 1: Permanent Acquisition of Land - by plot number		
Land plans plot ref.	DCO Work No(s).	Purpose for which the land is required:
06-37	2F and MU16	<p>Permanent acquisition required for:</p> <p>Modification of the multi-lane gyratory at Gravesend East junction north of the improved A2 mainline</p> <p>Utility works, including the installation or diversion of underground utilities within a multi-utility corridor</p>
06-38	2F, 2Z and MU16	<p>Permanent acquisition required for:</p> <p>Construction of a section of the new Gravesend East junction, including</p> <ul style="list-style-type: none"> <li>- modification of the multi-lane gyratory at Gravesend East junction north of the improved A2 mainline</li> <li>- construction of a new highway road, two-lane single carriageway between the link road and the existing Valley Drive roundabout</li> <li>- construction of a new public right of way from Gravesend East junction south to Gravesend East junction north</li> </ul> <p>Improvement works to the existing road Hever Court Road east, from Gravesend East junction north roundabout to Valley Drive roundabout</p> <p>Utility works, including the installation or diversion of underground utilities within a multi-utility corridor</p>
06-39	2F and MU16	<p>Permanent acquisition required for:</p> <p>Construction of a section of the new Gravesend East junction, including</p> <ul style="list-style-type: none"> <li>- modification of the multi-lane gyratory at Gravesend East junction north of the improved A2 mainline</li> <li>- construction of a new highway road, two-lane single carriageway between the link road and the existing Valley Drive roundabout</li> <li>- construction of a new public right of way from Gravesend East junction south to Gravesend East junction north</li> </ul> <p>Utility works, including the installation or diversion of underground utilities within a multi-utility corridor</p>
06-40	2F and MU16	<p>Permanent acquisition required for:</p> <p>Construction of a section of the new Gravesend East junction, including</p> <ul style="list-style-type: none"> <li>- modification of the multi-lane gyratory at Gravesend East junction north of the improved A2 mainline</li> <li>- construction of a new highway road, two-lane single carriageway between the link road and the existing Valley Drive roundabout</li> <li>- construction of a new public right of way from Gravesend East junction south to Gravesend East junction north</li> </ul> <p>Utility works, including the installation or diversion of underground utilities within a multi-utility corridor</p>

Table 1: Permanent Acquisition of Land - by plot number		
Land plans plot ref.	DCO Work No(s).	Purpose for which the land is required:
06-41	2F and MU16	<p>Permanent acquisition required for:</p> <p>Construction of a section of the new Gravesend East junction, including</p> <ul style="list-style-type: none"> <li>- modification of the multi-lane gyratory at Gravesend East junction north of the improved A2 mainline</li> <li>- construction of a new highway road, two-lane single carriageway between the link road and the existing Valley Drive roundabout</li> <li>- construction of a new public right of way from Gravesend East junction south to Gravesend East junction north</li> </ul> <p>Utility works, including the installation or diversion of underground utilities within a multi-utility corridor</p>
06-42	2F and MU16	<p>Permanent acquisition required for:</p> <p>Construction of a section of the new Gravesend East junction, including</p> <ul style="list-style-type: none"> <li>- improvement of the existing road two-lane single carriageway, between Gravesend East junction south and the Gravesend East junction north</li> <li>- modification of the multi-lane gyratory at Gravesend East junction north of the improved A2 mainline</li> <li>- construction of a new highway road, two-lane single carriageway between the link road and the existing Valley Drive roundabout</li> <li>- construction of a new public right of way from Gravesend East junction south to Gravesend East junction north</li> </ul> <p>Utility works, including the installation or diversion of underground utilities within a multi-utility corridor</p>
06-43	2F, 2S, MU16 and MU9	<p>Permanent acquisition required for:</p> <p>Construction of a section of the new Gravesend East junction, including</p> <ul style="list-style-type: none"> <li>- improvement of the existing road two-lane single carriageway, between Gravesend East junction south and the Gravesend East junction north</li> <li>- modification of the existing bridge (Marling Cross overbridge) to carry the road between Gravesend East junction south and the Gravesend East junction north over the eastbound and westbound carriageways of the improved A2 mainline</li> <li>- construction of a new highway road, two-lane single carriageway between the link road and the existing Valley Drive roundabout</li> <li>- construction of a new public right of way from Gravesend East junction south to Gravesend East junction north</li> </ul> <p>Improvement of the eastbound and westbound carriageways of the existing A2</p> <p>Utility works, including the installation or diversion of underground utilities within a multi-utility corridor</p>

Table 1: Permanent Acquisition of Land - by plot number		
Land plans plot ref.	DCO Work No(s).	Purpose for which the land is required:
06-44	2F, 2S, MU16 and MU9	<p>Permanent acquisition required for:</p> <p>Construction of a section of the new Gravesend East junction, including</p> <ul style="list-style-type: none"> <li>- modification of the existing bridge (Marling Cross overbridge) to carry the road between Gravesend East junction south and the Gravesend East junction north over the eastbound and westbound carriageways of the improved A2 mainline</li> <li>- construction of a new highway road, two-lane single carriageway between the link road and the existing Valley Drive roundabout</li> <li>- construction of a new public right of way from Gravesend East junction south to Gravesend East junction north</li> </ul> <p>Improvement of the eastbound and westbound carriageways of the existing A2</p> <p>Utility works, including the installation or diversion of underground utilities within a multi-utility corridor</p>
06-45	2E, 2F, 2X, MU16 and MU9	<p>Permanent acquisition required for:</p> <p>Construction of a new multi-lane roundabout, Henhurst roundabout, and a new private means of local access</p> <p>Construction of a section of the new Gravesend East junction, including</p> <ul style="list-style-type: none"> <li>- modification of the existing multi-lane gyratory at Gravesend East junction south of the improved A2 mainline</li> <li>- construction of a new highway road, two-lane single carriageway between the link road and the existing Valley Drive roundabout</li> <li>- construction of a new public right of way from Gravesend East junction south to Gravesend East junction north</li> </ul> <p>Construction of the new local road, multi-lane single carriageway, between the new Henhurst roundabout and the modified Gravesend East junction south,</p> <p>Utility works, including the installation or diversion of underground utilities within a multi-utility corridor</p>
06-47	2E, 2F, 2G, 2L, 2S, 2W, 2X, MU16 and MU9	<p>Permanent acquisition required for:</p> <p>Construction of a new multi-lane roundabout, Henhurst roundabout, and a new private means of local access</p> <p>Construction of a section of the new Gravesend East junction, including</p> <ul style="list-style-type: none"> <li>- modification of the existing multi-lane gyratory at Gravesend East junction south of the improved A2 mainline</li> <li>- construction of a new highway road, two-lane single carriageway between the link road and the existing Valley Drive roundabout</li> <li>- construction of a new public right of way from Gravesend East junction south to Gravesend East junction north</li> </ul> <p>Construction of the new A122 Lower Thames Crossing link roads, including construction of a new highway road, one-lane single carriageway, between the southbound carriageway of the new A122 Lower Thames Crossing and the westbound carriageway of the improved A2 mainline</p> <p>Construction of a new drainage infiltration basin with associated drainage facilities, a private means of access from the new Henhurst Road roundabout</p> <p>Improvement of the eastbound and westbound carriageways of the existing A2</p> <p>Construction of the new local road, one-lane single carriageway, between the new link road between southbound carriageway of the new A122 Lower Thames Crossing and the westbound carriageway of the improved A2 mainline and the modified Gravesend East junction south</p>

Table 1: Permanent Acquisition of Land - by plot number		
Land plans plot ref.	DCO Work No(s).	Purpose for which the land is required:
06-47 Cont'd		Construction of the new local road, multi-lane single carriageway, between the new Henhurst roundabout and the modified Gravesend East junction south, Utility works, including the installation or diversion of underground utilities within a multi-utility corridor
06-48	2E, MU14 and MU9	Permanent acquisition required for: Construction of a new multi-lane roundabout, Henhurst roundabout, and a new private means of local access Utility works, including the installation or diversion of underground utilities within a multi-utility corridor
06-49	2F and MU16	Permanent acquisition required for: Construction of a section of the new Gravesend East junction, including - construction of a new highway road, two-lane single carriageway between the link road and the existing Valley Drive roundabout - construction of a new public right of way from Gravesend East junction south to Gravesend East junction north Utility works, including the installation or diversion of underground utilities within a multi-utility corridor
06-50	2F	Permanent acquisition required for: Construction of a section of the new Gravesend East junction, including - construction of a new highway road, two-lane single carriageway between the link road and the existing Valley Drive roundabout - construction of a new public right of way from Gravesend East junction south to Gravesend East junction north
06-51	2P and E7	Permanent acquisition required for: Construction of a new section of the public right of way from Jeskyns Community woodland to Church Road Implementation of environmental mitigation works to create a site for protected species, including the construction of a new bat barn structure
06-52	CA1, G1b and MU16	Permanent acquisition required for: Temporary construction compound at surface for facilitating main works Installation of a medium-pressure gas pipeline Utility works, including the installation or diversion of underground utilities within a multi-utility corridor
06-53	2P and E7	Permanent acquisition required for: Construction of a new section of the public right of way from Jeskyns Community woodland to Church Road Implementation of environmental mitigation works to create a site for protected species, including the construction of a new bat barn structure

Table 1: Permanent Acquisition of Land - by plot number		
Land plans plot ref.	DCO Work No(s).	Purpose for which the land is required:
06-57	2P and E7	<p>Permanent acquisition required for:</p> <p>Construction of a new section of the public right of way from Jeskyns Community woodland to Church Road</p> <p>Implementation of environmental mitigation works to create a site for protected species, including the construction of a new bat barn structure</p>
06-58	2I and G1b	<p>Permanent acquisition required for:</p> <p>Construction of new Gravesend East junction link roads, including a new highway, one-lane single carriageway, between the new Gravesend East junction and the northbound carriageway of the new A122 Lower Thames Crossing</p> <p>Installation of a medium-pressure gas pipeline</p>
06-59	2B, 2G, 2S and G1b	<p>Permanent acquisition required for:</p> <p>Construction of an improved section of the A2 mainline, including construction of a new highway, two-lane single carriageway, between the eastbound carriageway of the improved A2 mainline and the new A2 eastbound link road</p> <p>Construction of the new A122 Lower Thames Crossing link roads, including construction of a new highway road, one-lane single carriageway, between the southbound carriageway of the new A122 Lower Thames Crossing and the westbound carriageway of the improved A2 mainline</p> <p>Improvement of the eastbound and westbound carriageways of the existing A2</p> <p>Installation of a medium-pressure gas pipeline</p>
06-60	2I, G1b and MU16	<p>Permanent acquisition required for:</p> <p>Construction of new Gravesend East junction link roads, including a new highway, one-lane single carriageway, between the new Gravesend East junction and the northbound carriageway of the new A122 Lower Thames Crossing</p> <p>Installation of a medium-pressure gas pipeline</p> <p>Utility works, including the installation or diversion of underground utilities within a multi-utility corridor</p>
06-61	2I, G1b and MU16	<p>Permanent acquisition required for:</p> <p>Construction of new Gravesend East junction link roads, including a new highway, one-lane single carriageway, between the new Gravesend East junction and the northbound carriageway of the new A122 Lower Thames Crossing</p> <p>Installation of a medium-pressure gas pipeline</p> <p>Utility works, including the installation or diversion of underground utilities within a multi-utility corridor</p>

**Table 1: Permanent Acquisition of Land - by plot number**

Land plans plot ref.	DCO Work No(s).	Purpose for which the land is required:
06-62	2E	Permanent acquisition required for: Construction of a new multi-lane roundabout, Henhurst roundabout, and a new private means of local access
06-63	2I and G1b	Permanent acquisition required for: Construction of new Gravesend East junction link roads, including a new highway, one-lane single carriageway, between the new Gravesend East junction and the northbound carriageway of the new A122 Lower Thames Crossing Installation of a medium-pressure gas pipeline
06-65	2E and MU9	Permanent acquisition required for: Construction of a new multi-lane roundabout, Henhurst roundabout, and a new private means of local access Utility works, including the installation or diversion of underground utilities within a multi-utility corridor
06-66	2E, 2W, 2X and MU9	Permanent acquisition required for: Construction of a new multi-lane roundabout, Henhurst roundabout, and a new private means of local access Construction of the new local road, one-lane single carriageway, between the new link road between southbound carriageway of the new A122 Lower Thames Crossing and the westbound carriageway of the improved A2 mainline and the modified Gravesend East junction south Construction of the new local road, multi-lane single carriageway, between the new Henhurst roundabout and the modified Gravesend East junction south, Utility works, including the installation or diversion of underground utilities within a multi-utility corridor
06-68	2E, MU14 and MU9	Permanent acquisition required for: Construction of a new multi-lane roundabout, Henhurst roundabout, and two new private means of local access Utility works, including the installation or diversion of underground utilities within a multi-utility corridor
06-69	2E, 2W and MU9	Permanent acquisition required for: Construction of a new multi-lane roundabout, Henhurst roundabout, and a new private means of local access Construction of the new local road, one-lane single carriageway, between the new link road between southbound carriageway of the new A122 Lower Thames Crossing and the westbound carriageway of the improved A2 mainline and the modified Gravesend East junction south Utility works, including the installation or diversion of underground utilities within a multi-utility corridor

Table 1: Permanent Acquisition of Land - by plot number		
Land plans plot ref.	DCO Work No(s).	Purpose for which the land is required:
06-70	2I, G1b and MU16	Permanent acquisition required for: Construction of new Gravesend East junction link roads, including a new highway, one-lane single carriageway, between the new Gravesend East junction and the northbound carriageway of the new A122 Lower Thames Crossing Installation of a medium-pressure gas pipeline Utility works, including the installation or diversion of underground utilities within a multi-utility corridor
06-71	2Z	Permanent acquisition required for: Improvement works to the existing road Valley Drive from Valley Drive roundabout
06-73	2E and MU9	Permanent acquisition required for: Construction of a new multi-lane roundabout, Henhurst roundabout, and a new private means of local access Utility works, including the installation or diversion of underground utilities within a multi-utility corridor
06-74	2E and MU9	Permanent acquisition required for: Construction of a new multi-lane roundabout, Henhurst roundabout, and a new private means of local access Utility works, including the installation or diversion of underground utilities within a multi-utility corridor
06-76	2E, MU14 and MU9	Permanent acquisition required for: Construction of a new multi-lane roundabout, Henhurst roundabout, and a new private means of local access Utility works, including the installation or diversion of underground utilities within a multi-utility corridor
06-77	2I, G1b and MU16	Permanent acquisition required for: Construction of new Gravesend East junction link roads, including a new highway, one-lane single carriageway, between the new Gravesend East junction and the northbound carriageway of the new A122 Lower Thames Crossing Installation of a medium-pressure gas pipeline Utility works, including the installation or diversion of underground utilities within a multi-utility corridor



**Table 1: Permanent Acquisition of Land - by plot number**

Land plans plot ref.	DCO Work No(s).	Purpose for which the land is required:
06-79	2E and MU9	Permanent acquisition required for: Construction of a new multi-lane roundabout, Henhurst roundabout, and a new private means of local access Utility works, including the installation or diversion of underground utilities within a multi-utility corridor
06-80	2E and MU9	Permanent acquisition required for: Construction of a new multi-lane roundabout, Henhurst roundabout, and a new private means of local access Utility works, including the installation or diversion of underground utilities within a multi-utility corridor
06-81	2E, 2V and MU9	Permanent acquisition required for: Construction of a section of the new local roads between Halfpence Lane roundabout and Henhurst Road, including - construction of a section of the new highway local road, one-lane single carriageway, between the new Cobham roundabout and the Henhurst roundabout - construction of a new multi-lane roundabout, Henhurst roundabout, and a new private means of local access Construction of a section of a new public right of way from Thong Lane bridge over the A2 to Henhurst roundabout Utility works, including the installation or diversion of underground utilities within a multi-utility corridor
06-82	2E, 2V, MU14 and MU9	Permanent acquisition required for: Construction of a section of the new local roads between Halfpence Lane roundabout and Henhurst Road, including - construction of a section of the new highway local road, one-lane single carriageway, between the new Cobham roundabout and the Henhurst roundabout - construction of a new multi-lane roundabout, Henhurst roundabout, and two new private means of local access Construction of a section of a new public right of way from Thong Lane bridge over the A2 to Henhurst roundabout Utility works, including the installation or diversion of underground utilities within a multi-utility corridor and the installation of a new electrical substation Utility works, including the installation or diversion of underground utilities within a multi-utility corridor
06-83	2E and MU9	Permanent acquisition required for: Construction of a new multi-lane roundabout, Henhurst roundabout, and a new private means of local access Utility works, including the installation or diversion of underground utilities within a multi-utility corridor

Table 1: Permanent Acquisition of Land - by plot number		
Land plans plot ref.	DCO Work No(s).	Purpose for which the land is required:
06-84	2E and MU9	<p>Permanent acquisition required for:</p> <p>Construction of a new multi-lane roundabout, Henhurst roundabout, and a new private means of local access</p> <p>Utility works, including the installation or diversion of underground utilities within a multi-utility corridor</p>
06-85	2B, 2I, G1b and MU16	<p>Permanent acquisition required for:</p> <p>Construction of an improved section of the A2 mainline, including construction of a new highway, two-lane single carriageway, between the eastbound carriageway of the improved A2 mainline and the new A2 eastbound link road</p> <p>Construction of new Gravesend East junction link roads, including a new highway, one-lane single carriageway, between the new Gravesend East junction and the northbound carriageway of the new A122 Lower Thames Crossing</p> <p>Installation of a medium-pressure gas pipeline</p> <p>Utility works, including the installation or diversion of underground utilities within a multi-utility corridor</p>
06-86	2I and G1b	<p>Permanent acquisition required for:</p> <p>Construction of new Gravesend East junction link roads, including a new highway, one-lane single carriageway, between the new Gravesend East junction and the northbound carriageway of the new A122 Lower Thames Crossing</p> <p>Installation of a medium-pressure gas pipeline</p>
06-87	2B, 2G and 2S	<p>Permanent acquisition required for:</p> <p>Construction of an improved section of the A2 mainline, including construction of a new highway, two-lane single carriageway, between the eastbound carriageway of the improved A2 mainline and the new A2 eastbound link road</p> <p>Construction of the new A122 Lower Thames Crossing link roads, including construction of a new highway road, one-lane single carriageway, between the southbound carriageway of the new A122 Lower Thames Crossing and the westbound carriageway of the improved A2 mainline</p> <p>Improvement of the eastbound and westbound carriageways of the existing A2</p>
06-88	2E and MU9	<p>Permanent acquisition required for:</p> <p>Construction of a new multi-lane roundabout, Henhurst roundabout, and a new private means of local access</p> <p>Utility works, including the installation or diversion of underground utilities within a multi-utility corridor</p>

**Table 1: Permanent Acquisition of Land - by plot number**

Land plans plot ref.	DCO Work No(s).	Purpose for which the land is required:
06-89	2E and MU9	Permanent acquisition required for: Construction of a new multi-lane roundabout, Henhurst roundabout, and a new private means of local access Utility works, including the installation or diversion of underground utilities within a multi-utility corridor
06-90	2B, 2G and 2S	Permanent acquisition required for: Construction of an improved section of the A2 mainline, including construction of a new highway, two-lane single carriageway, between the eastbound carriageway of the improved A2 mainline and the new A2 eastbound link road Construction of the new A122 Lower Thames Crossing link roads, including construction of a new highway road, one-lane single carriageway, between the southbound carriageway of the new A122 Lower Thames Crossing and the westbound carriageway of the improved A2 mainline Improvement of the eastbound and westbound carriageways of the existing A2
06-92	2W and MU9	Permanent acquisition required for: Construction of the new local road, one-lane single carriageway, between the new link road between southbound carriageway of the new A122 Lower Thames Crossing and the westbound carriageway of the improved A2 mainline and the modified Gravesend East junction south Utility works, including the installation or diversion of underground utilities within a multi-utility corridor
06-93	2G	Permanent acquisition required for: Construction of the new A122 Lower Thames Crossing link roads, including construction of a new highway road, one-lane single carriageway, between the southbound carriageway of the new A122 Lower Thames Crossing and the westbound carriageway of the improved A2 mainline
06-94	2W	Permanent acquisition required for: Construction of the new local road, one-lane single carriageway, between the new link road between southbound carriageway of the new A122 Lower Thames Crossing and the westbound carriageway of the improved A2 mainline and the modified Gravesend East junction south
06-95	2W and MU9	Permanent acquisition required for: Construction of the new local road, one-lane single carriageway, between the new link road between southbound carriageway of the new A122 Lower Thames Crossing and the westbound carriageway of the improved A2 mainline and the modified Gravesend East junction south Utility works, including the installation or diversion of underground utilities within a multi-utility corridor

Table 1: Permanent Acquisition of Land - by plot number		
Land plans plot ref.	DCO Work No(s).	Purpose for which the land is required:
06-97	2B, 2G, 2S and G1b	<p>Permanent acquisition required for:</p> <p>Construction of an improved section of the A2 mainline, including construction of a new highway, two-lane single carriageway, between the eastbound carriageway of the improved A2 mainline and the new A2 eastbound link road</p> <p>Construction of the new A122 Lower Thames Crossing link roads, including construction of a new highway road, one-lane single carriageway, between the southbound carriageway of the new A122 Lower Thames Crossing and the westbound carriageway of the improved A2 mainline</p> <p>Improvement of the eastbound and westbound carriageways of the existing A2</p> <p>Installation of a medium-pressure gas pipeline</p>
06-100	2G	<p>Permanent acquisition required for:</p> <p>Construction of the new A122 Lower Thames Crossing link roads, including construction of a new highway road, one-lane single carriageway, between the southbound carriageway of the new A122 Lower Thames Crossing and the westbound carriageway of the improved A2 mainline</p>
06-101	2G	<p>Permanent acquisition required for:</p> <p>Construction of the new A122 Lower Thames Crossing link roads, including construction of a new highway road, one-lane single carriageway, between the southbound carriageway of the new A122 Lower Thames Crossing and the westbound carriageway of the improved A2 mainline</p>
06-103	2W	<p>Permanent acquisition required for:</p> <p>Construction of the new local road, one-lane single carriageway, between the new link road between southbound carriageway of the new A122 Lower Thames Crossing and the westbound carriageway of the improved A2 mainline and the modified Gravesend East junction south</p>
06-105	2B and G1b	<p>Permanent acquisition required for:</p> <p>Construction of an improved section of the A2 mainline, including construction of a new highway, two-lane single carriageway, between the eastbound carriageway of the improved A2 mainline and the new A2 eastbound link road</p> <p>Installation of a medium-pressure gas pipeline</p>
06-106	2B and G1b	<p>Permanent acquisition required for:</p> <p>Construction of an improved section of the A2 mainline, including construction of a new highway, two-lane single carriageway, between the eastbound carriageway of the improved A2 mainline and the new A2 eastbound link road</p> <p>Installation of a medium-pressure gas pipeline</p>

<b>Table 1: Permanent Acquisition of Land - by plot number</b>		
<b>Land plans plot ref.</b>	<b>DCO Work No(s).</b>	<b>Purpose for which the land is required:</b>
06-108	2G and 2S	<p>Permanent acquisition required for:</p> <p>Construction of the new A122 Lower Thames Crossing link roads, including construction of a new highway road, one-lane single carriageway, between the southbound carriageway of the new A122 Lower Thames Crossing and the westbound carriageway of the improved A2 mainline</p> <p>Improvement of the eastbound and westbound carriageways of the existing A2</p>
06-118	2E, 2G, 2V, 2W and MU9	<p>Permanent acquisition required for:</p> <p>Construction of a section of the new local roads between Halfpence Lane roundabout and Henhurst Road, including</p> <ul style="list-style-type: none"> <li>- construction of a section of the new highway local road, one-lane single carriageway, between the new Cobham roundabout and the Henhurst roundabout</li> <li>- construction of a new multi-lane roundabout, Henhurst roundabout, and a new private means of local access</li> </ul> <p>Construction of the new A122 Lower Thames Crossing link roads, including construction of a new highway road, one-lane single carriageway, between the southbound carriageway of the new A122 Lower Thames Crossing and the westbound carriageway of the improved A2 mainline</p> <p>Construction of a section of a new public right of way from Thong Lane bridge over the A2 to Henhurst roundabout</p> <p>Construction of the new local road, one-lane single carriageway, between the new link road between southbound carriageway of the new A122 Lower Thames Crossing and the westbound carriageway of the improved A2 mainline and the modified Gravesend East junction south</p> <p>Utility works, including the installation or diversion of underground utilities within a multi-utility corridor</p>
06-119	2B	<p>Permanent acquisition required for:</p> <p>Construction of an improved section of the A2 mainline, including construction of a new highway, two-lane single carriageway, between the eastbound carriageway of the improved A2 mainline and the new A2 eastbound link road</p>
06-120	2B and 2S	<p>Permanent acquisition required for:</p> <p>Construction of an improved section of the A2 mainline, including construction of a new highway, two-lane single carriageway, between the eastbound carriageway of the improved A2 mainline and the new A2 eastbound link road</p> <p>Improvement of the eastbound carriageway of the existing A2</p>
06-122	2I, G1b and MU16	<p>Permanent acquisition required for:</p> <p>Construction of new Gravesend East junction link roads, including a new highway, one-lane single carriageway, between the new Gravesend East junction and the northbound carriageway of the new A122 Lower Thames Crossing</p> <p>Installation of a medium-pressure gas pipeline</p> <p>Utility works, including the installation or diversion of underground utilities within a multi-utility corridor</p>

**Table 1: Permanent Acquisition of Land - by plot number**

Land plans plot ref.	DCO Work No(s).	Purpose for which the land is required:
06-124	2B and 2I	Permanent acquisition required for: Construction of an improved section of the A2 mainline, including construction of a new highway, two-lane single carriageway, between the eastbound carriageway of the improved A2 mainline and the new A2 eastbound link road Construction of new Gravesend East junction link roads, including a new highway, one-lane single carriageway, between the new Gravesend East junction and the northbound carriageway of the new A122 Lower Thames Crossing
06-125	2I, G1b and MU16	Permanent acquisition required for: Construction of new Gravesend East junction link roads, including a new highway, one-lane single carriageway, between the new Gravesend East junction and the northbound carriageway of the new A122 Lower Thames Crossing Installation of a medium-pressure gas pipeline Utility works, including the installation or diversion of underground utilities within a multi-utility corridor
06-126	2I and G1b	Permanent acquisition required for: Construction of new Gravesend East junction link roads, including a new highway, one-lane single carriageway, between the new Gravesend East junction and the northbound carriageway of the new A122 Lower Thames Crossing Installation of a medium-pressure gas pipeline
06-127	2I, G1b, MU16 and MU17	Permanent acquisition required for: Construction of new Gravesend East junction link roads, including a new highway, one-lane single carriageway, between the new Gravesend East junction and the northbound carriageway of the new A122 Lower Thames Crossing Installation of a medium-pressure gas pipeline Utility works, including the installation or diversion of underground utilities within a multi-utility corridor
06-128	2I, G1b and MU17	Permanent acquisition required for: Construction of new Gravesend East junction link roads, including a new highway, one-lane single carriageway, between the new Gravesend East junction and the northbound carriageway of the new A122 Lower Thames Crossing Installation of a medium-pressure gas pipeline Utility works, including the installation or diversion of underground utilities within a multi-utility corridor

Table 1: Permanent Acquisition of Land - by plot number		
Land plans plot ref.	DCO Work No(s).	Purpose for which the land is required:
06-129	2Q	Permanent acquisition required for: Construction of a new public right of way from Valley Drive to the existing public right of way footpath NS174
06-130	2Q	Permanent acquisition required for: Construction of a new public right of way from Valley Drive to the existing public right of way footpath NS174
06-133	2Q, G1b and G2	Permanent acquisition required for: Construction of a new public right of way from Valley Drive to the existing public right of way footpath NS174 and construction of a new public right of way from the new A2/A122 Lower Thames Crossing junction to the new Thong Lane over the A122 Lower Thames Crossing Installation of a medium-pressure gas pipeline Installation of a high-pressure gas pipeline
06-140	2B, 2I, 2S and G1b	Permanent acquisition required for: Construction of an improved section of the A2 mainline, including construction of a new highway, two-lane single carriageway, between the eastbound carriageway of the improved A2 mainline and the new A2 eastbound link road Construction of new Gravesend East junction link roads, including a new highway, one-lane single carriageway, between the new Gravesend East junction and the northbound carriageway of the new A122 Lower Thames Crossing Improvement of the eastbound carriageway of the existing A2 Installation of a medium-pressure gas pipeline
06-141	2E, 2G, 2V, 2W, MU14, MU9, OH1 and OHT1	Permanent acquisition required for: Construction of a section of the new local roads between Halfpence Lane roundabout and Henhurst Road, including - construction of a new viaduct to carry the new road between the new Cobham roundabout and the Henhurst roundabout over the existing HS1 pond - construction of a section of the new highway local road, one-lane single carriageway, between the new Cobham roundabout and the Henhurst roundabout Construction of the new A122 Lower Thames Crossing link roads, including construction of a new highway road, one-lane single carriageway, between the southbound carriageway of the new A122 Lower Thames Crossing and the westbound carriageway of the improved A2 mainline Construction of a section of a new public right of way from Thong Lane bridge over the A2 to Henhurst roundabout Construction of the new local road, one-lane single carriageway, between the new link road between southbound carriageway of the new A122 Lower Thames Crossing and the westbound carriageway of the improved A2 mainline and the modified Gravesend East junction south Utility works, including the installation or diversion of underground utilities within a multi-utility corridor

**Table 1: Permanent Acquisition of Land - by plot number**

Land plans plot ref.	DCO Work No(s).	Purpose for which the land is required:
06-141 Cont'd		Overhead lines diversion works, including the removal of existing overhead lines and pylons, construction of new overhead lines and pylons and works to existing overhead lines and pylons
06-142	2B, 2I and G1b	<p>Permanent acquisition required for:</p> <p>Construction of an improved section of the A2 mainline, including construction of a new highway, two-lane single carriageway, between the eastbound carriageway of the improved A2 mainline and the new A2 eastbound link road</p> <p>Construction of new Gravesend East junction link roads, including a new highway, one-lane single carriageway, between the new Gravesend East junction and the northbound carriageway of the new A122 Lower Thames Crossing</p> <p>Installation of a medium-pressure gas pipeline</p>
06-143	2I, G1b, G2 and MU17	<p>Permanent acquisition required for:</p> <p>Construction of new Gravesend East junction link roads, including a new highway, one-lane single carriageway, between the new Gravesend East junction and the northbound carriageway of the new A122 Lower Thames Crossing</p> <p>Installation of a medium-pressure gas pipeline</p> <p>Installation of a high-pressure gas pipeline</p> <p>Utility works, including the installation or diversion of underground utilities within a multi-utility corridor</p>
06-145	2G, 2S, MU9, OH1 and OHT1	<p>Permanent acquisition required for:</p> <p>Construction of the new A122 Lower Thames Crossing link roads, including construction of a new highway road, one-lane single carriageway, between the southbound carriageway of the new A122 Lower Thames Crossing and the westbound carriageway of the improved A2 mainline</p> <p>Improvement of the westbound carriageway of the existing A2</p> <p>Utility works, including the installation or diversion of underground utilities within a multi-utility corridor</p> <p>Overhead lines diversion works, including the removal of existing overhead lines and pylons, construction of new overhead lines and pylons and works to existing overhead lines and pylons</p>
06-146	2Q, E9 and ULH14	<p>Permanent acquisition required for:</p> <p>Construction of a new public right of way from the new A2/A122 Lower Thames Crossing junction to the new Thong Lane over the A122 Lower Thames Crossing</p> <p>Implementation of environmental mitigation works to create a site for ancient woodland planting</p> <p>The establishment of a temporary utilities logistic hub for facilitating utility works</p>



Table 1: Permanent Acquisition of Land - by plot number		
Land plans plot ref.	DCO Work No(s).	Purpose for which the land is required:
06-147	2G, 2S, OH1 and OHT1	<p>Permanent acquisition required for:</p> <p>Construction of the new A122 Lower Thames Crossing link roads, including</p> <ul style="list-style-type: none"> <li>- construction of a new highway road, one-lane single carriageway, between the southbound carriageway of the new A122 Lower Thames Crossing and the westbound carriageway of the improved A2 mainline</li> <li>- construction of a new viaduct to carry the new link road over the new link road between the new A2 westbound link road and the westbound carriageway of the improved A2 mainline, the new link road between the westbound carriageway of the improved A2 mainline, the new link road between the eastbound carriageway of the improved A2 mainline, the new link road between the eastbound carriageway of the improved A2 mainline and the new A2 eastbound link road, the new link road between the westbound carriageway of the improved A2 mainline and the northbound carriageway of the new A122 Lower Thames Crossing, the new link road between the existing Valley Drive roundabout and the northbound carriageway of the new A122 Lower Thames Crossing and the new link road between the southbound carriageway of the new A122 Lower Thames Crossing and the eastbound carriageway of the improved A2 mainline</li> </ul> <p>Improvement of the eastbound and westbound carriageways of the existing A2</p> <p>Overhead lines diversion works, including the removal of existing overhead lines and pylons, construction of new overhead lines and pylons and works to existing overhead lines and pylons</p>
06-148	2S	<p>Permanent acquisition required for:</p> <p>Improvement of the eastbound carriageway of the existing A2</p>
06-149	2S	<p>Permanent acquisition required for:</p> <p>Improvement of the eastbound and westbound carriageways of the existing A2</p>
06-150	2B and 2S	<p>Permanent acquisition required for:</p> <p>Construction of an improved section of the A2 mainline, including construction of a new highway, two-lane single carriageway, between the eastbound carriageway of the improved A2 mainline and the new A2 eastbound link road</p> <p>Improvement of the eastbound and westbound carriageways of the existing A2</p>
06-154	2D, 2S, OH1 and OHT1	<p>Permanent acquisition required for:</p> <p>Construction of the new A2 link roads, including construction of a new highway, two-lane single carriageway, between the new westbound A2 link road and the westbound carriageway of the improved A2 mainline</p> <p>Improvement of the eastbound and westbound carriageways of the existing A2</p> <p>Overhead lines diversion works, including the removal of existing overhead lines and pylons, construction of new overhead lines and pylons and works to existing overhead lines and pylons</p>

Table 1: Permanent Acquisition of Land - by plot number		
Land plans plot ref.	DCO Work No(s).	Purpose for which the land is required:
06-155	2B, 2D, 2H, 2S, OH1 and OHT1	<p>Permanent acquisition required for:</p> <p>Construction of an improved section of the A2 mainline, including construction of a new highway, two-lane single carriageway, between the eastbound carriageway of the improved A2 mainline and the new A2 eastbound link road</p> <p>Construction of the new A2 link roads, including construction of a new highway, two-lane single carriageway, between the new westbound A2 link road and the westbound carriageway of the improved A2 mainline</p> <p>Construction of the new A122 Lower Thames Crossing link roads, including a new highway, single carriageway, between the eastbound carriageway of the improved A2 mainline and the northbound carriageway of the new A122 Lower Thames Crossing</p> <p>Improvement of the eastbound and westbound carriageways of the existing A2</p> <p>Overhead lines diversion works, including the removal of existing overhead lines and pylons, construction of new overhead lines and pylons and works to existing overhead lines and pylons</p>
06-156	2B, 2G, 2H, 2S, OH1 and OHT1	<p>Permanent acquisition required for:</p> <p>Construction of an improved section of the A2 mainline, including construction of a new highway, two-lane single carriageway, between the eastbound carriageway of the improved A2 mainline and the new A2 eastbound link road</p> <p>Construction of the new A122 Lower Thames Crossing link roads, including</p> <ul style="list-style-type: none"> <li>- construction of a new highway road, one-lane single carriageway, between the southbound carriageway of the new A122 Lower Thames Crossing and the westbound carriageway of the improved A2 mainline</li> <li>- construction of a new viaduct to carry the new link road between the new A2 westbound link road and the westbound carriageway of the improved A2 mainline, the new link road between the westbound carriageway of the improved A2 mainline, the new link road between the eastbound carriageway of the improved A2 mainline, the new link road between the eastbound carriageway of the improved A2 mainline and the new A2 eastbound link road, the new link road between the westbound carriageway of the improved A2 mainline and the northbound carriageway of the new A122 Lower Thames Crossing, the new link road between the existing Valley Drive roundabout and the northbound carriageway of the new A122 Lower Thames Crossing and the new link road between the southbound carriageway of the new A122 Lower Thames Crossing and the eastbound carriageway of the improved A2 mainline</li> </ul> <p>Construction of the new A122 Lower Thames Crossing link roads, including a new highway, single carriageway, between the eastbound carriageway of the improved A2 mainline and the northbound carriageway of the new A122 Lower Thames Crossing</p> <p>Improvement of the eastbound and westbound carriageways of the existing A2</p> <p>Overhead lines diversion works, including the removal of existing overhead lines and pylons, construction of new overhead lines and pylons and works to existing overhead lines and pylons</p>

Table 1: Permanent Acquisition of Land - by plot number		
Land plans plot ref.	DCO Work No(s).	Purpose for which the land is required:
06-157	2B, 2H, 2I, 2S, G1b, G3, MU17, OH1 and OHT1	<p>Permanent acquisition required for:</p> <p>Construction of an improved section of the A2 mainline, including construction of a new highway, two-lane single carriageway, between the eastbound carriageway of the improved A2 mainline and the new A2 eastbound link road</p> <p>Construction of the new A122 Lower Thames Crossing link roads, including a new highway, single carriageway, between the eastbound carriageway of the improved A2 mainline and the northbound carriageway of the new A122 Lower Thames Crossing</p> <p>Construction of new Gravesend East junction link roads, including</p> <ul style="list-style-type: none"> <li>- construction of a new highway, one-lane single carriageway, between the new Gravesend East junction and the northbound carriageway of the new A122 Lower Thames Crossing</li> <li>- construction of a new highway, one-lane single carriageway, between the new Gravesend East junction and the eastbound carriageway of the improved A2 mainline</li> </ul> <p>Improvement of the eastbound carriageway of the existing A2</p> <p>Installation of a medium-pressure gas pipeline</p> <p>Installation of a high-pressure gas pipeline</p> <p>Utility works, including the installation or diversion of underground utilities within a multi-utility corridor</p> <p>Overhead lines diversion works, including the removal of existing overhead lines and pylons, construction of new overhead lines and pylons and works to existing overhead lines and pylons</p>
06-159	2Q and G2	<p>Permanent acquisition required for:</p> <p>Construction of a new public right of way from Valley Drive to the existing public right of way footpath NS174</p> <p>Installation of a high-pressure gas pipeline</p>

Table 1: Permanent Acquisition of Land - by plot number		
Land plans plot ref.	DCO Work No(s).	Purpose for which the land is required:
06-160	2G and OHT1	<p>Permanent acquisition required for:</p> <p>Construction of the new A122 Lower Thames Crossing link roads, including</p> <ul style="list-style-type: none"> <li>- construction of a new highway road, one-lane single carriageway, between the southbound carriageway of the new A122 Lower Thames Crossing and the westbound carriageway of the improved A2 mainline</li> <li>- construction of a new viaduct to carry the new link road over the new link road between the new A2 westbound link road and the westbound carriageway of the improved A2 mainline, the new link road between the westbound carriageway of the improved A2 mainline, the new link road between the eastbound carriageway of the improved A2 mainline, the new link road between the eastbound carriageway of the improved A2 mainline and the new A2 eastbound link road, the new link road between the westbound carriageway of the improved A2 mainline and the northbound carriageway of the new A122 Lower Thames Crossing, the new link road between the existing Valley Drive roundabout and the northbound carriageway of the new A122 Lower Thames Crossing and the new link road between the southbound carriageway of the new A122 Lower Thames Crossing and the eastbound carriageway of the improved A2 mainline</li> </ul> <p>Overhead lines diversion works, including the removal of existing overhead lines and pylons, construction of new overhead lines and pylons and works to existing overhead lines and pylons</p>
06-161	2G and OHT1	<p>Permanent acquisition required for:</p> <p>Construction of the new A122 Lower Thames Crossing link roads, including</p> <ul style="list-style-type: none"> <li>- construction of a new highway road, one-lane single carriageway, between the southbound carriageway of the new A122 Lower Thames Crossing and the westbound carriageway of the improved A2 mainline</li> <li>- construction of a new viaduct to carry the new link road over the new link road between the new A2 westbound link road and the westbound carriageway of the improved A2 mainline, the new link road between the westbound carriageway of the improved A2 mainline, the new link road between the eastbound carriageway of the improved A2 mainline and the new A2 eastbound link road, the new link road between the westbound carriageway of the improved A2 mainline and the northbound carriageway of the new A122 Lower Thames Crossing, the new link road between the existing Valley Drive roundabout and the northbound carriageway of the new A122 Lower Thames Crossing and the new link road between the southbound carriageway of the new A122 Lower Thames Crossing and the eastbound carriageway of the improved A2 mainline</li> </ul> <p>Overhead lines diversion works, including the removal of existing overhead lines and pylons, construction of new overhead lines and pylons and works to existing overhead lines and pylons</p>

Table 1: Permanent Acquisition of Land - by plot number		
Land plans plot ref.	DCO Work No(s).	Purpose for which the land is required:
06-162	2D, 2G, 2S and OHT1	<p>Permanent acquisition required for:</p> <p>Construction of the new A2 link roads, including construction of a new highway, two-lane single carriageway, between the new westbound A2 link road and the westbound carriageway of the improved A2 mainline</p> <p>Construction of the new A122 Lower Thames Crossing link roads, including</p> <ul style="list-style-type: none"> <li>- construction of a new highway road, one-lane single carriageway, between the southbound carriageway of the new A122 Lower Thames Crossing and the westbound carriageway of the improved A2 mainline</li> <li>- construction of a new viaduct to carry the new link road over the new link road between the new A2 westbound link road and the westbound carriageway of the improved A2 mainline, the new link road between the westbound carriageway of the improved A2 mainline, the new link road between the eastbound carriageway of the improved A2 mainline, the new link road between the eastbound carriageway of the improved A2 mainline and the new A2 eastbound link road, the new link road between the westbound carriageway of the improved A2 mainline and the northbound carriageway of the new A122 Lower Thames Crossing, the new link road between the existing Valley Drive roundabout and the northbound carriageway of the new A122 Lower Thames Crossing and the new link road between the southbound carriageway of the new A122 Lower Thames Crossing and the eastbound carriageway of the improved A2 mainline</li> </ul> <p>Improvement of the eastbound and westbound carriageways of the existing A2</p> <p>Overhead lines diversion works, including the removal of existing overhead lines and pylons, construction of new overhead lines and pylons and works to existing overhead lines and pylons</p>
06-163	2I, G3 and OHT1	<p>Permanent acquisition required for:</p> <p>Construction of new Gravesend East junction link roads, including</p> <ul style="list-style-type: none"> <li>- construction of a new highway, one-lane single carriageway, between the new Gravesend East junction and the northbound carriageway of the new A122 Lower Thames Crossing</li> <li>- construction of a new highway, one-lane single carriageway, between the new Gravesend East junction and the eastbound carriageway of the improved A2 mainline</li> </ul> <p>Installation of a high-pressure gas pipeline</p> <p>Overhead lines diversion works, including the removal of existing overhead lines and pylons, construction of new overhead lines and pylons and works to existing overhead lines and pylons</p>

Table 1: Permanent Acquisition of Land - by plot number		
Land plans plot ref.	DCO Work No(s).	Purpose for which the land is required:
06-164	2D, 2G, 2S and OHT1	<p>Permanent acquisition required for:</p> <p>Construction of the new A2 link roads, including construction of a new highway, two-lane single carriageway, between the new westbound A2 link road and the westbound carriageway of the improved A2 mainline</p> <p>Construction of the new A122 Lower Thames Crossing link roads, including</p> <ul style="list-style-type: none"> <li>- construction of a new highway road, one-lane single carriageway, between the southbound carriageway of the new A122 Lower Thames Crossing and the westbound carriageway of the improved A2 mainline</li> <li>- construction of a new viaduct to carry the new link road between the new A2 westbound link road and the westbound carriageway of the improved A2 mainline, the new link road between the eastbound carriageway of the improved A2 mainline, the new link road between the eastbound carriageway of the improved A2 mainline and the new A2 eastbound link road, the new link road between the westbound carriageway of the improved A2 mainline and the northbound carriageway of the new A122 Lower Thames Crossing, the new link road between the existing Valley Drive roundabout and the northbound carriageway of the new A122 Lower Thames Crossing and the new link road between the southbound carriageway of the new A122 Lower Thames Crossing and the eastbound carriageway of the improved A2 mainline</li> </ul> <p>Improvement of the westbound carriageway of the existing A2</p> <p>Overhead lines diversion works, including the removal of existing overhead lines and pylons, construction of new overhead lines and pylons and works to existing overhead lines and pylons</p>
06-165	2E, 2V and MU9	<p>Permanent acquisition required for:</p> <p>Construction of a section of the new local roads between Halfpence Lane roundabout and Henhurst Road, including</p> <ul style="list-style-type: none"> <li>- construction of a new viaduct to carry the new road between the new Cobham roundabout and the Henhurst roundabout over the existing HS1 pond</li> <li>- construction of a section of the new highway local road, one-lane single carriageway, between the new Cobham roundabout and the Henhurst roundabout</li> </ul> <p>Construction of a section of a new public right of way from Thong Lane bridge over the A2 to Henhurst roundabout</p> <p>Utility works, including the installation or diversion of underground utilities within a multi-utility corridor</p>

<b>Table 1: Permanent Acquisition of Land - by plot number</b>		
<b>Land plans plot ref.</b>	<b>DCO Work No(s).</b>	<b>Purpose for which the land is required:</b>
06-166	2D, 2G, 2S and OHT1	<p>Permanent acquisition required for:</p> <p>Construction of the new A2 link roads, including construction of a new highway, two-lane single carriageway, between the new westbound A2 link road and the westbound carriageway of the improved A2 mainline</p> <p>Construction of the new A122 Lower Thames Crossing link roads, including</p> <ul style="list-style-type: none"> <li>- construction of a new highway road, one-lane single carriageway, between the southbound carriageway of the new A122 Lower Thames Crossing and the westbound carriageway of the improved A2 mainline</li> <li>- construction of a new viaduct to carry the new link road between the new A2 westbound link road and the westbound carriageway of the improved A2 mainline, the new link road between the westbound carriageway of the improved A2 mainline, the new link road between the eastbound carriageway of the improved A2 mainline, the new link road between the eastbound carriageway of the improved A2 mainline and the new A2 eastbound link road, the new link road between the westbound carriageway of the improved A2 mainline and the northbound carriageway of the new A122 Lower Thames Crossing, the new link road between the existing Valley Drive roundabout and the northbound carriageway of the new A122 Lower Thames Crossing and the new link road between the southbound carriageway of the new A122 Lower Thames Crossing and the eastbound carriageway of the improved A2 mainline</li> </ul> <p>Improvement of the eastbound and westbound carriageways of the existing A2</p> <p>Overhead lines diversion works, including the removal of existing overhead lines and pylons, construction of new overhead lines and pylons and works to existing overhead lines and pylons</p>
06-167	2R, G1b, G3, MU17, OH1, OHT1 and OSC2	<p>Permanent acquisition required for:</p> <p>Construction of a new public right of way between the existing footpath NS174 and the new public right of way</p> <p>Installation of a medium-pressure gas pipeline</p> <p>Installation of a high-pressure gas pipeline</p> <p>Utility works, including the installation or diversion of underground utilities within a multi-utility corridor</p> <p>Overhead lines diversion works, including the removal of existing overhead lines and pylons, construction of new overhead lines and pylons and works to existing overhead lines and pylons</p> <p>Implementation of new open space at Claylane Wood</p>

<b>Table 1: Permanent Acquisition of Land - by plot number</b>		
<b>Land plans plot ref.</b>	<b>DCO Work No(s).</b>	<b>Purpose for which the land is required:</b>
06-168	2A, 2G, 2H, 2I, 2K, 2N, 2R, G1b, G3 and OHT1	<p>Permanent acquisition required for:</p> <p>Construction of the new A122 Lower Thames Crossing link roads, including</p> <ul style="list-style-type: none"> <li>- construction of a new highway, three-lane single carriageway, between the westbound carriageway of the improved A2 mainline and the northbound carriageway of the new A122 Lower Thames Crossing</li> <li>- construction of a new highway, two-lane single carriageway, between the eastbound carriageway of the improved A2 mainline and the southbound carriageway of the new A122 Lower Thames Crossing</li> </ul> <p>Construction of the new A122 Lower Thames Crossing link roads, including</p> <ul style="list-style-type: none"> <li>- construction of a new highway road, one-lane single carriageway, between the southbound carriageway of the new A122 Lower Thames Crossing and the westbound carriageway of the improved A2 mainline</li> <li>- construction of a new viaduct to carry the new link road over the new link road between the new A2 westbound link road and the westbound carriageway of the improved A2 mainline, the new link road between the westbound carriageway of the improved A2 mainline, the new link road between the eastbound carriageway of the improved A2 mainline, the new link road between the eastbound carriageway of the improved A2 mainline and the new A2 eastbound link road, the new link road between the westbound carriageway of the improved A2 mainline and the northbound carriageway of the new A122 Lower Thames Crossing, the new link road between the existing Valley Drive roundabout and the northbound carriageway of the new A122 Lower Thames Crossing and the new link road between the southbound carriageway of the new A122 Lower Thames Crossing and the eastbound carriageway of the improved A2 mainline</li> </ul> <p>Construction of the new A122 Lower Thames Crossing link roads, including a new highway, single carriageway, between the eastbound carriageway of the improved A2 mainline and the northbound carriageway of the new A122 Lower Thames Crossing</p> <p>Construction of new Gravesend East junction link roads, including</p> <ul style="list-style-type: none"> <li>- construction of a new highway, one-lane single carriageway, between the new Gravesend East junction and the northbound carriageway of the new A122 Lower Thames Crossing</li> <li>- construction of a new highway, one-lane single carriageway, between the new Gravesend East junction and the eastbound carriageway of the improved A2 mainline</li> <li>- construction of a new viaduct to carry the new link road between the existing Valley Drive roundabout and the new A122 Lower Thames Crossing southbound link road over the link road between the westbound carriageway of the improved A2 mainline and the northbound carriageway of the new A122 Lower Thames Crossing, the link road between the southbound carriageway of the new A122 Lower Thames Crossing and the eastbound carriageway of the improved A2 mainline and the link road between the eastbound carriageway of the improved A2 mainline and the northbound carriageway of the new A122 Lower Thames Crossing and under the new bridge carrying the new link road between the new A122 Lower Thames Crossing and the westbound carriageway of the improved A2 mainline</li> </ul> <p>Construction of a new drainage infiltration basin with associated drainage facilities, and a private means of access from the new link road between the eastbound carriageway of the improved A2 mainline and the new A2 eastbound link road</p> <p>Construction of a new drainage infiltration basin with associated drainage facilities, and a private means of access from the new link road between the new Gravesend East junction and the northbound carriageway of the new A122 Lower Thames Crossing</p> <p>Construction of a new public right of way between the existing footpath NS174 and the new public right of way</p>



<b>Table 1: Permanent Acquisition of Land - by plot number</b>		
<b>Land plans plot ref.</b>	<b>DCO Work No(s).</b>	<b>Purpose for which the land is required:</b>
06-168 Cont'd		<p>Installation of a medium-pressure gas pipeline</p> <p>Installation of a high-pressure gas pipeline</p> <p>Overhead lines diversion works, including the removal of existing overhead lines and pylons, construction of new overhead lines and pylons and works to existing overhead lines and pylons</p>
06-169	2U, MU13 and MU9	<p>Permanent acquisition required for:</p> <p>Construction of a new one-lane roundabout, Cobham roundabout</p> <p>Utility works, including the installation or diversion of underground utilities within a multi-utility corridor and the provision of two new substations</p> <p>Utility works, including the installation or diversion of underground utilities within a multi-utility corridor</p>
06-170	2E, 2V and MU9	<p>Permanent acquisition required for:</p> <p>Construction of a section of the new local roads between Halfpence Lane roundabout and Henhurst Road, including</p> <ul style="list-style-type: none"> <li>- construction of a new viaduct to carry the new road between the new Cobham roundabout and the Henhurst roundabout over the existing HS1 pond</li> <li>- construction of a section of the new highway local road, one-lane single carriageway, between the new Cobham roundabout and the Henhurst roundabout</li> </ul> <p>Construction of a section of a new public right of way from Thong Lane bridge over the A2 to Henhurst roundabout</p> <p>Utility works, including the installation or diversion of underground utilities within a multi-utility corridor</p>
06-171	E5	<p>Permanent acquisition required for:</p> <p>Implementation of environmental mitigation works to create a site for protected species</p>
06-172	2E, 2V and MU9	<p>Permanent acquisition required for:</p> <p>Construction of a section of the new local roads between Halfpence Lane roundabout and Henhurst Road, including</p> <ul style="list-style-type: none"> <li>- construction of a new viaduct to carry the new road between the new Cobham roundabout and the Henhurst roundabout over the existing HS1 pond</li> <li>- construction of a section of the new highway local road, one-lane single carriageway, between the new Cobham roundabout and the Henhurst roundabout</li> </ul> <p>Construction of a section of a new public right of way from Thong Lane bridge over the A2 to Henhurst roundabout</p> <p>Utility works, including the installation or diversion of underground utilities within a multi-utility corridor</p>

Table 1: Permanent Acquisition of Land - by plot number		
Land plans plot ref.	DCO Work No(s).	Purpose for which the land is required:
06-173	2U, 2V, MU13 and MU9	<p>Permanent acquisition required for:</p> <p>Construction of a new one-lane roundabout, Cobham roundabout</p> <p>Construction of a section of a new public right of way from Thong Lane bridge over the A2 to Henhurst roundabout</p> <p>Utility works, including the installation or diversion of underground utilities within a multi-utility corridor and the provision of two new substations</p> <p>Utility works, including the installation or diversion of underground utilities within a multi-utility corridor</p>
06-174	2E, 2J, 2U, 2V, MU13 and MU9	<p>Permanent acquisition required for:</p> <p>Construction of a section of the new local roads between Halfpence Lane roundabout and Henhurst Road, including</p> <ul style="list-style-type: none"> <li>- construction of a new viaduct to carry the new road between the new Cobham roundabout and the Henhurst roundabout over the existing HS1 pond</li> <li>- construction of a section of the new highway local road, one-lane single carriageway, between the new Cobham roundabout and the Henhurst roundabout</li> </ul> <p>Improvement works to an existing drainage infiltration basin with associated drainage facilities</p> <p>Construction of a new one-lane roundabout, Cobham roundabout and construction of a section of the new highway local road, one-lane single carriageway, between the Thong Lane bridge over the A2 and the new Cobham roundabout</p> <p>Construction of a section of a new public right of way from Thong Lane bridge over the A2 to Henhurst roundabout</p> <p>Utility works, including the installation or diversion of underground utilities within a multi-utility corridor</p>
06-175	2D, 2E, 2J, 2T, 2U, 2V, MU13 and MU9	<p>Permanent acquisition required for:</p> <p>Construction of the new A2 link roads, including construction of a new highway, one-lane single carriageway, between the westbound carriageway of the new A2 link road and the new Cobham roundabout</p> <p>Construction of a section of the new local roads between Halfpence Lane roundabout and Henhurst Road, including</p> <ul style="list-style-type: none"> <li>- construction of a new viaduct to carry the new road between the new Cobham roundabout and the Henhurst roundabout over the existing HS1 pond</li> <li>- construction of a section of the new highway local road, one-lane single carriageway, between the new Cobham roundabout and the Henhurst roundabout</li> </ul> <p>Improvement works to an existing drainage infiltration basin with associated drainage facilities</p> <p>Construction of a new local highway, one-lane single carriageway, between the westbound carriageway of the improved A2 mainline and the new Cobham roundabout</p> <p>Construction of a new one-lane roundabout, Cobham roundabout and construction of a section of the new highway local road, one-lane single carriageway, between the Thong Lane bridge over the A2 and the new Cobham roundabout</p> <p>Construction of a section of a new public right of way from Thong Lane bridge over the A2 to Henhurst roundabout</p>

<b>Table 1: Permanent Acquisition of Land - by plot number</b>		
<b>Land plans plot ref.</b>	<b>DCO Work No(s).</b>	<b>Purpose for which the land is required:</b>
06-175 Cont'd		Utility works, including the installation or diversion of underground utilities within a multi-utility corridor and the provision of two new substations Utility works, including the installation or diversion of underground utilities within a multi-utility corridor
06-176	2E, 2T, 2U, 2V and MU9	Permanent acquisition required for: Construction of a section of the new local roads between Halfpence Lane roundabout and Henhurst Road, including - construction of a new viaduct to carry the new road between the new Cobham roundabout and the Henhurst roundabout over the existing HS1 pond - construction of a section of the new highway local road, one-lane single carriageway, between the new Cobham roundabout and the Henhurst roundabout  Construction of a new local highway, one-lane single carriageway, between the westbound carriageway of the improved A2 mainline and the new Cobham roundabout  Construction of a new one-lane roundabout, Cobham roundabout  Construction of a section of a new public right of way from Thong Lane bridge over the A2 to Henhurst roundabout  Utility works, including the installation or diversion of underground utilities within a multi-utility corridor
06-177	2D and 2S	Permanent acquisition required for: Construction of the new A2 link roads, including construction of a new highway, two-lane single carriageway, between the new westbound A2 link road and the westbound carriageway of the improved A2 mainline  Improvement of the westbound carriageway of the existing A2
06-178	2D, 2J, 2U, 2V, MU13 and MU9	Permanent acquisition required for: Construction of the new A2 link roads, including - construction of a new highway, two-lane single carriageway, between the new westbound A2 link road and the westbound carriageway of the improved A2 mainline - construction of a new highway, one-lane single carriageway, between the westbound carriageway of the new A2 link road and the new Cobham roundabout  Improvement works to an existing drainage infiltration basin with associated drainage facilities, and construction of a private means of access from the new link road between the existing Halfpence Lane roundabout and the new Cobham roundabout  Construction of a new one-lane roundabout, Cobham roundabout and construction of a section of the new highway local road, one-lane single carriageway, between the Thong Lane bridge over the A2 and the new Cobham roundabout  Construction of a section of a new public right of way from Thong Lane bridge over the A2 to Henhurst roundabout  Utility works, including the installation or diversion of underground utilities within a multi-utility corridor and the provision of two new substations  Utility works, including the installation or diversion of underground utilities within a multi-utility corridor

Table 1: Permanent Acquisition of Land - by plot number		
Land plans plot ref.	DCO Work No(s).	Purpose for which the land is required:
06-179	2G and 2S	<p>Permanent acquisition required for:</p> <p>Construction of the new A122 Lower Thames Crossing link roads, including</p> <ul style="list-style-type: none"> <li>- construction of a new highway road, one-lane single carriageway, between the southbound carriageway of the new A122 Lower Thames Crossing and the westbound carriageway of the improved A2 mainline</li> <li>- construction of a new viaduct to carry the new link road over the new link road between the new A2 westbound link road and the westbound carriageway of the improved A2 mainline, the new link road between the westbound carriageway of the improved A2 mainline, the new link road between the eastbound carriageway of the improved A2 mainline, the new link road between the eastbound carriageway of the improved A2 mainline and the new A2 eastbound link road, the new link road between the westbound carriageway of the improved A2 mainline and the northbound carriageway of the new A122 Lower Thames Crossing, the new link road between the existing Valley Drive roundabout and the northbound carriageway of the new A122 Lower Thames Crossing and the new link road between the southbound carriageway of the new A122 Lower Thames Crossing and the eastbound carriageway of the improved A2 mainline</li> </ul> <p>Improvement of the eastbound carriageway of the existing A2</p>
06-180	2B, 2G and 2S	<p>Permanent acquisition required for:</p> <p>Construction of an improved section of the A2 mainline, including construction of a new highway, two-lane single carriageway, between the eastbound carriageway of the improved A2 mainline and the new A2 eastbound link road</p> <p>Construction of the new A122 Lower Thames Crossing link roads, including</p> <ul style="list-style-type: none"> <li>- construction of a new highway road, one-lane single carriageway, between the southbound carriageway of the new A122 Lower Thames Crossing and the westbound carriageway of the improved A2 mainline</li> <li>- construction of a new viaduct to carry the new link road over the new link road between the new A2 westbound link road and the westbound carriageway of the improved A2 mainline, the new link road between the westbound carriageway of the improved A2 mainline, the new link road between the eastbound carriageway of the improved A2 mainline, the new link road between the eastbound carriageway of the improved A2 mainline and the new A2 eastbound link road, the new link road between the westbound carriageway of the improved A2 mainline and the northbound carriageway of the new A122 Lower Thames Crossing, the new link road between the existing Valley Drive roundabout and the northbound carriageway of the new A122 Lower Thames Crossing and the new link road between the southbound carriageway of the new A122 Lower Thames Crossing and the eastbound carriageway of the improved A2 mainline</li> </ul> <p>Improvement of the eastbound and westbound carriageways of the existing A2</p>
06-181	2S	<p>Permanent acquisition required for:</p> <p>Improvement of the westbound carriageway of the existing A2</p>

Table 1: Permanent Acquisition of Land - by plot number		
Land plans plot ref.	DCO Work No(s).	Purpose for which the land is required:
06-183	2T	Permanent acquisition required for: Construction of a new local highway, one-lane single carriageway, between the westbound carriageway of the improved A2 mainline and the new Cobham roundabout
06-184	2D and 2S	Permanent acquisition required for: Construction of the new A2 link roads, including construction of a new highway, two-lane single carriageway, between the new westbound A2 link road and the westbound carriageway of the improved A2 mainline Improvement of the westbound carriageway of the existing A2
06-185	2T	Permanent acquisition required for: Construction of a new local highway, one-lane single carriageway, between the westbound carriageway of the improved A2 mainline and the new Cobham roundabout
06-186	2D	Permanent acquisition required for: Construction of the new A2 link roads, including - construction of a new highway, two-lane single carriageway, between the new westbound A2 link road and the westbound carriageway of the improved A2 mainline - construction of a new bridge to carry the new link road between the westbound carriageway of the new A2 link road and the westbound carriageway of the improved A2 mainline under the new link road between the westbound carriageway of the improved A2 mainline and the new Cobham roundabout
06-189	2D and 2T	Permanent acquisition required for: Construction of the new A2 link roads, including - construction of a new highway, two-lane single carriageway, between the new westbound A2 link road and the westbound carriageway of the improved A2 mainline - construction of a new highway, one-lane single carriageway, between the westbound carriageway of the new A2 link road and the new Cobham roundabout Construction of a new local highway, one-lane single carriageway, between the westbound carriageway of the improved A2 mainline and the new Cobham roundabout
06-190	1G, 2A, 2D and 2T	Permanent acquisition required for: Construction of the new A122 Lower Thames Crossing link road, including a new highway, one lane single carriageway, between the new A2 westbound link road and the new link road between the westbound carriageway of the improved A2 mainline and the northbound carriageway of the new A122 Lower Thames Crossing Construction of the new A122 Lower Thames Crossing link roads, including construction of a new highway, three-lane single carriageway, between the westbound carriageway of the improved A2 mainline and the northbound carriageway of the new A122 Lower Thames Crossing Construction of the new A2 link roads, including construction of a new highway, two-lane single carriageway, between the new westbound A2 link road and the westbound carriageway of the improved A2 mainline

<b>Table 1: Permanent Acquisition of Land - by plot number</b>		
<b>Land plans plot ref.</b>	<b>DCO Work No(s).</b>	<b>Purpose for which the land is required:</b>
06-190 Cont'd		Construction of a new local highway, one-lane single carriageway, between the westbound carriageway of the improved A2 mainline and the new Cobham roundabout
06-191	2G and 2K	<p>Permanent acquisition required for:</p> <p>Construction of the new A122 Lower Thames Crossing link roads, including</p> <ul style="list-style-type: none"> <li>- construction of a new highway road, one-lane single carriageway, between the southbound carriageway of the new A122 Lower Thames Crossing and the westbound carriageway of the improved A2 mainline</li> <li>- construction of a new viaduct to carry the new link road over the new link road between the new A2 westbound link road and the westbound carriageway of the improved A2 mainline, the new link road between the westbound carriageway of the improved A2 mainline, the new link road between the eastbound carriageway of the improved A2 mainline, the new link road between the eastbound carriageway of the improved A2 mainline and the new A2 eastbound link road, the new link road between the westbound carriageway of the improved A2 mainline and the northbound carriageway of the new A122 Lower Thames Crossing, the new link road between the existing Valley Drive roundabout and the northbound carriageway of the new A122 Lower Thames Crossing and the new link road between the southbound carriageway of the new A122 Lower Thames Crossing and the eastbound carriageway of the improved A2 mainline</li> </ul> <p>Construction of a new drainage infiltration basin with associated drainage facilities</p>
06-192	1G, 2A, 2D, 2S and 2T	<p>Permanent acquisition required for:</p> <p>Construction of the new A122 Lower Thames Crossing link road, including a new highway, one lane single carriageway, between the new A2 westbound link road and the new link road between the westbound carriageway of the improved A2 mainline and the northbound carriageway of the new A122 Lower Thames Crossing</p> <p>Construction of the new A122 Lower Thames Crossing link roads, including</p> <ul style="list-style-type: none"> <li>- construction of a new highway, three-lane single carriageway, between the westbound carriageway of the improved A2 mainline and the northbound carriageway of the new A122 Lower Thames Crossing</li> <li>- construction of a new underbridge to carry the new link road between the northbound carriageway of the improved A2 and the westbound carriageway of the new A122 Lower Thames Crossing under the eastbound and westbound carriageways of the improved A2 mainline and the new link road between the westbound carriageway of the improved A2 and the new Cobham roundabout</li> </ul> <p>Construction of the new A2 link roads, including</p> <ul style="list-style-type: none"> <li>- construction of a new highway, two-lane single carriageway, between the new westbound A2 link road and the westbound carriageway of the improved A2 mainline</li> <li>- construction of a new bridge to carry the new link road between the westbound carriageway of the new A2 link road and the westbound carriageway of the improved A2 mainline under the new link road between the westbound carriageway of the improved A2 mainline and the new Cobham roundabout</li> </ul> <p>Improvement of the westbound carriageway of the existing A2</p> <p>Construction of a new local highway, one-lane single carriageway, between the westbound carriageway of the improved A2 mainline and the new Cobham roundabout</p>

Table 1: Permanent Acquisition of Land - by plot number		
Land plans plot ref.	DCO Work No(s).	Purpose for which the land is required:
06-193	1G, 2A, 2D, 2J, 2U and MU9	<p>Permanent acquisition required for:</p> <p>Construction of the new A122 Lower Thames Crossing link road, including a new highway, one lane single carriageway, between the new A2 westbound link road and the new link road between the westbound carriageway of the improved A2 mainline and the northbound carriageway of the new A122 Lower Thames Crossing</p> <p>Construction of the new A122 Lower Thames Crossing link roads, including construction of a new highway, three-lane single carriageway, between the westbound carriageway of the improved A2 mainline and the northbound carriageway of the new A122 Lower Thames Crossing</p> <p>Construction of the new A2 link roads, including</p> <ul style="list-style-type: none"> <li>- construction of a new highway, two-lane single carriageway, between the new westbound A2 link road and the westbound carriageway of the improved A2 mainline</li> <li>- construction of a new highway, one-lane single carriageway, between the westbound carriageway of the new A2 link road and the new Cobham roundabout</li> </ul> <p>Improvement works to an existing drainage infiltration basin with associated drainage facilities</p> <p>Construction of a section of the new highway local road, one-lane single carriageway, between the Thong Lane bridge over the A2 and the new Cobham roundabout</p> <p>Utility works, including the installation or diversion of underground utilities within a multi-utility corridor</p>
06-194	2D, 2J and MU9	<p>Permanent acquisition required for:</p> <p>Construction of the new A2 link roads, including construction of a new highway, one-lane single carriageway, between the westbound carriageway of the new A2 link road and the new Cobham roundabout</p> <p>Improvement works to an existing drainage infiltration basin with associated drainage facilities</p> <p>Utility works, including the installation or diversion of underground utilities within a multi-utility corridor</p>
06-195	1G, 2A, 2D, 2S and 2T	<p>Permanent acquisition required for:</p> <p>Construction of the new A122 Lower Thames Crossing link road, including a new highway, one lane single carriageway, between the new A2 westbound link road and the new link road between the westbound carriageway of the improved A2 mainline and the northbound carriageway of the new A122 Lower Thames Crossing</p> <p>Construction of the new A122 Lower Thames Crossing link roads, including</p> <ul style="list-style-type: none"> <li>- construction of a new highway, three-lane single carriageway, between the westbound carriageway of the improved A2 mainline and the northbound carriageway of the new A122 Lower Thames Crossing</li> <li>- construction of a new underbridge to carry the new link road between the northbound carriageway of the improved A2 and the westbound carriageway of the new A122 Lower Thames Crossing under the eastbound and westbound carriageways of the improved A2 mainline and the new link road between the westbound carriageway of the improved A2 and the new Cobham roundabout</li> </ul>

<b>Table 1: Permanent Acquisition of Land - by plot number</b>		
<b>Land plans plot ref.</b>	<b>DCO Work No(s).</b>	<b>Purpose for which the land is required:</b>
06-195 Cont'd		<p>Construction of the new A2 link roads, including</p> <ul style="list-style-type: none"> <li>- construction of a new highway, two-lane single carriageway, between the new westbound A2 link road and the westbound carriageway of the improved A2 mainline</li> <li>- construction of a new bridge to carry the new link road between the westbound carriageway of the new A2 link road and the westbound carriageway of the improved A2 mainline under the new link road between the westbound carriageway of the improved A2 mainline and the new Cobham roundabout</li> </ul> <p>Improvement of the eastbound and westbound carriageways of the existing A2</p> <p>Construction of a new local highway, one-lane single carriageway, between the westbound carriageway of the improved A2 mainline and the new Cobham roundabout</p>
06-196	2D	<p>Permanent acquisition required for:</p> <p>Construction of the new A2 link roads, including construction of a new highway, one-lane single carriageway, between the westbound carriageway of the new A2 link road and the new Cobham roundabout</p>
06-197	2B and 2S	<p>Permanent acquisition required for:</p> <p>Construction of an improved section of the A2 mainline, including construction of a new highway, two-lane single carriageway, between the eastbound carriageway of the improved A2 mainline and the new A2 eastbound link road</p> <p>Improvement of the eastbound and westbound carriageways of the existing A2</p>
06-198	2D	<p>Permanent acquisition required for:</p> <p>Construction of the new A2 link roads, including construction of a new highway, one-lane single carriageway, between the westbound carriageway of the new A2 link road and the new Cobham roundabout</p>



Table 1: Permanent Acquisition of Land - by plot number		
Land plans plot ref.	DCO Work No(s).	Purpose for which the land is required:
06-199	2D	<p>Permanent acquisition required for:</p> <p>Construction of the new A2 link roads, including construction of a new highway, one-lane single carriageway, between the westbound carriageway of the new A2 link road and the new Cobham roundabout</p>
06-200	2A, 2B, 2C, 2G, 2I, 2K, 2O, 2S, G1b and ULH15	<p>Permanent acquisition required for:</p> <p>Construction of the new A122 Lower Thames Crossing link roads, including</p> <ul style="list-style-type: none"> <li>- construction of a new highway, three-lane single carriageway, between the westbound carriageway of the improved A2 mainline and the northbound carriageway of the new A122 Lower Thames Crossing</li> <li>- construction of a new highway, two-lane single carriageway, between the eastbound carriageway of the improved A2 mainline and the southbound carriageway of the new A122 Lower Thames Crossing</li> <li>- construction of a new underbridge to carry the new link road between the westbound carriageway of the improved A2 and the northbound carriageway of the new A122 Lower Thames Crossing under the eastbound and westbound carriageways of the improved A2 mainline and the new link road between the westbound carriageway of the improved A2 and the new Cobham roundabout</li> </ul> <p>Construction of an improved section of the A2 mainline, including</p> <ul style="list-style-type: none"> <li>- construction of a new highway, two-lane single carriageway, between the eastbound carriageway of the improved A2 mainline and the new A2 eastbound link road</li> <li>- construction of a new bridge to carry the new link road between the eastbound carriageway of the improved A2 mainline and the new A2 eastbound link road over, the new link road between southbound carriageway of the new A122 Lower Thames Crossing and the eastbound carriageway of the improved A2 mainline and the new Gravesend junction link road to the eastbound carriageway of the improved A2 mainline</li> <li>- construction of a new bridge to carry the new link road between the eastbound carriageway of the improved A2 mainline and the new A2 eastbound link road over the link road between the westbound carriageway of the improved A2 mainline and the northbound carriageway of the new A122 Lower Thames Crossing</li> </ul> <p>Construction of the new A122 Lower Thames Crossing Link Road, including a new highway, one-lane single carriageway, between the southbound carriageway of the new A122 Lower Thames Crossing and the eastbound carriageway of the new A2 link road</p> <p>Construction of the new A122 Lower Thames Crossing link roads, including</p> <ul style="list-style-type: none"> <li>- construction of a new highway road, one-lane single carriageway, between the southbound carriageway of the new A122 Lower Thames Crossing and the westbound carriageway of the improved A2 mainline</li> <li>- construction of a new viaduct to carry the new link road over the new link road between the new A2 westbound link road and the westbound carriageway of the improved A2 mainline, the new link road between the westbound carriageway of the improved A2 mainline, the new link road between the eastbound carriageway of the improved A2 mainline, the new link road between the eastbound carriageway of the improved A2 mainline and the new A2 eastbound link road, the new link road between the westbound carriageway of the improved A2 mainline and the northbound carriageway of the new A122 Lower Thames Crossing, the new link road between the existing Valley Drive roundabout and the northbound carriageway of the new A122 Lower Thames Crossing and the new link road between the southbound carriageway of the new A122 Lower Thames Crossing and the eastbound carriageway of the improved A2 mainline</li> </ul>

<b>Table 1: Permanent Acquisition of Land - by plot number</b>		
Land plans plot ref.	DCO Work No(s).	Purpose for which the land is required:
06-200 Cont'd		<p>Construction of new Gravesend East junction link roads, including</p> <ul style="list-style-type: none"> <li>- construction of a new highway, one-lane single carriageway, between the new Gravesend East junction and the eastbound carriageway of the improved A2 mainline</li> <li>- construction of a new viaduct to carry the new link road between the existing Valley Drive roundabout and the new A122 Lower Thames Crossing southbound link road over the link road between the westbound carriageway of the improved A2 mainline and the northbound carriageway of the new A122 Lower Thames Crossing, the link road between the southbound carriageway of the new A122 Lower Thames Crossing and the eastbound carriageway of the improved A2 mainline and the link road between the eastbound carriageway of the improved A2 mainline and the northbound carriageway of the new A122 Lower Thames Crossing and under the new bridge carrying the new link road between the new A122 Lower Thames Crossing and the westbound carriageway of the improved A2 mainline</li> </ul> <p>Construction of a private means of access from the new link road between the eastbound carriageway of the improved A2 mainline and the new A2 eastbound link road to the new drainage infiltration basin</p> <p>Construction of a new public right of way connecting Thong Lane bridge over the improved A2 mainline to Thong Lane bridge over A122 Lower Thames Crossing</p> <p>Improvement of the eastbound and westbound carriageways of the existing A2</p> <p>Installation of a medium-pressure gas pipeline</p> <p>The establishment of a temporary utilities logistic hub for facilitating utility works</p>
06-201	2A, 2G, 2O and G1b	<p>Permanent acquisition required for:</p> <p>Construction of the new A122 Lower Thames Crossing link roads, including</p> <ul style="list-style-type: none"> <li>- construction of a new highway, three-lane single carriageway, between the westbound carriageway of the improved A2 mainline and the northbound carriageway of the new A122 Lower Thames Crossing</li> <li>- construction of a new highway, two-lane single carriageway, between the eastbound carriageway of the improved A2 mainline and the southbound carriageway of the new A122 Lower Thames Crossing</li> </ul> <p>Construction of the new A122 Lower Thames Crossing link roads, including construction of a new highway road, one-lane single carriageway, between the southbound carriageway of the new A122 Lower Thames Crossing and the westbound carriageway of the improved A2 mainline</p> <p>Construction of a new public right of way connecting Thong Lane bridge over the improved A2 mainline to Thong Lane bridge over A122 Lower Thames Crossing</p> <p>Installation of a medium-pressure gas pipeline</p>

<b>Table 1: Permanent Acquisition of Land - by plot number</b>		
<b>Land plans plot ref.</b>	<b>DCO Work No(s).</b>	<b>Purpose for which the land is required:</b>
06-202	2D	Permanent acquisition required for: Construction of the new A2 link roads, including - construction of a new highway, two-lane single carriageway, between the new westbound A2 link road and the westbound carriageway of the improved A2 mainline - construction of a new highway, one-lane single carriageway, between the westbound carriageway of the new A2 link road and the new Cobham roundabout
06-203	1G, 2A and 2D	Permanent acquisition required for: Construction of the new A122 Lower Thames Crossing link road, including a new highway, one lane single carriageway, between the new A2 westbound link road and the new link road between the westbound carriageway of the improved A2 mainline and the northbound carriageway of the new A122 Lower Thames Crossing Construction of the new A122 Lower Thames Crossing link roads, including construction of a new highway, three-lane single carriageway, between the westbound carriageway of the improved A2 mainline and the northbound carriageway of the new A122 Lower Thames Crossing Construction of the new A2 link roads, including construction of a new highway, two-lane single carriageway, between the new westbound A2 link road and the westbound carriageway of the improved A2 mainline
06-206	1G, 2A, 2D, 2U, 2V and MU9	Permanent acquisition required for: Construction of the new A122 Lower Thames Crossing link road, including a new highway, one lane single carriageway, between the new A2 westbound link road and the new link road between the westbound carriageway of the improved A2 mainline and the northbound carriageway of the new A122 Lower Thames Crossing Construction of the new A122 Lower Thames Crossing link roads, including construction of a new highway, three-lane single carriageway, between the westbound carriageway of the improved A2 mainline and the northbound carriageway of the new A122 Lower Thames Crossing Construction of the new A2 link roads, including - construction of a new highway, two-lane single carriageway, between the new westbound A2 link road and the westbound carriageway of the improved A2 mainline - construction of a new highway, one-lane single carriageway, between the westbound carriageway of the new A2 link road and the new Cobham roundabout Construction of a section of the new highway local road, one-lane single carriageway, between the Thong Lane bridge over the A2 and the new Cobham roundabout Construction of a section of a new public right of way from Thong Lane bridge over the A2 to Henhurst roundabout Utility works, including the installation or diversion of underground utilities within a multi-utility corridor
06-210	2O and G1b	Permanent acquisition required for: Construction of a new public right of way connecting Thong Lane bridge over the improved A2 mainline to Thong Lane bridge over A122 Lower Thames Crossing Installation of a medium-pressure gas pipeline

Table 1: Permanent Acquisition of Land - by plot number		
Land plans plot ref.	DCO Work No(s).	Purpose for which the land is required:
06-211	2Q	Permanent acquisition required for: Construction of a new public right of way from Valley Drive to the existing public right of way footpath NS174 and construction of a new public right of way from the new A2/A122 Lower Thames Crossing junction to the new Thong Lane over the A122 Lower Thames Crossing
07-03	2S	Permanent acquisition required for: Improvement of the westbound carriageway of the existing A2
07-06	2S	Permanent acquisition required for: Improvement of the westbound carriageway of the existing A2
07-07	2S	Permanent acquisition required for: Improvement of the westbound carriageway of the existing A2
07-08	2S	Permanent acquisition required for: Improvement of the westbound carriageway of the existing A2
07-10	MU15	Permanent acquisition required for: Utility works, including the installation or diversion of underground utilities within a multi-utility corridor
07-12	MU15	Permanent acquisition required for: Utility works, including the installation or diversion of underground utilities within a multi-utility corridor
07-13	2S	Permanent acquisition required for: Improvement of the westbound carriageway of the existing A2
07-14	MU15	Permanent acquisition required for: Utility works, including the installation or diversion of underground utilities within a multi-utility corridor
07-16	2S	Permanent acquisition required for: Improvement of the westbound carriageway of the existing A2

**Table 1: Permanent Acquisition of Land - by plot number**

Land plans plot ref.	DCO Work No(s).	Purpose for which the land is required:
07-17	MU15	Permanent acquisition of public highway and bridge structure required for: Utility works, including the installation or diversion of underground utilities within a multi-utility corridor
07-18	2S	Permanent acquisition required for: Improvement of the westbound carriageway of the existing A2
07-19	2S	Permanent acquisition required for: Improvement of the westbound carriageway of the existing A2
07-20	MU15	Permanent acquisition of public highway and bridge structure required for: Utility works, including the installation or diversion of underground utilities within a multi-utility corridor
07-21	2S	Permanent acquisition required for: Improvement of the westbound carriageway of the existing A2
07-22	MU15	Permanent acquisition of public highway and bridge structure required for: Utility works, including the installation or diversion of underground utilities within a multi-utility corridor
07-23	MU15	Permanent acquisition of public highway and bridge structure required for: Utility works, including the installation or diversion of underground utilities within a multi-utility corridor
07-24	MU15	Permanent acquisition required for: Utility works, including the installation or diversion of underground utilities within a multi-utility corridor
07-25	2S	Permanent acquisition required for: Improvement of the westbound carriageway of the existing A2
07-28	MU15	Permanent acquisition of public highway and bridge structure required for: Utility works, including the installation or diversion of underground utilities within a multi-utility corridor

**Table 1: Permanent Acquisition of Land - by plot number**

Land plans plot ref.	DCO Work No(s).	Purpose for which the land is required:
07-30	MU15	Permanent acquisition required for: Utility works, including the installation or diversion of underground utilities within a multi-utility corridor
07-31	2S	Permanent acquisition required for: Improvement of the westbound carriageway of the existing A2
07-32	2S	Permanent acquisition required for: Improvement of the westbound carriageway of the existing A2
07-33	2S	Permanent acquisition required for: Improvement of the westbound carriageway of the existing A2
07-34	2S	Permanent acquisition required for: Improvement of the westbound carriageway of the existing A2
07-35	2S	Permanent acquisition required for: Improvement of the westbound carriageway of the existing A2
07-36	2S	Permanent acquisition required for: Improvement of the westbound carriageway of the existing A2
07-37	2S	Permanent acquisition required for: Improvement of the westbound carriageway of the existing A2
07-38	2S	Permanent acquisition required for: Improvement of the westbound carriageway of the existing A2
07-39	2S	Permanent acquisition required for: Improvement of the westbound carriageway of the existing A2

**Table 1: Permanent Acquisition of Land - by plot number**

Land plans plot ref.	DCO Work No(s).	Purpose for which the land is required:
07-43	MU15	Permanent acquisition required for: Utility works, including the installation or diversion of underground utilities within a multi-utility corridor
07-44	2S	Permanent acquisition required for: Improvement of the westbound carriageway of the existing A2
07-45	2S	Permanent acquisition required for: Improvement of the westbound carriageway of the existing A2
07-46	2S	Permanent acquisition required for: Improvement of the westbound carriageway of the existing A2
07-47	2S	Permanent acquisition required for: Improvement of the westbound carriageway of the existing A2
07-48	2S	Permanent acquisition required for: Improvement of the westbound carriageway of the existing A2
07-49	2S	Permanent acquisition required for: Improvement of the westbound carriageway of the existing A2
07-50	2S	Permanent acquisition required for: Improvement of the westbound carriageway of the existing A2
08-01	MU15	Permanent acquisition required for: Utility works, including the installation or diversion of underground utilities within a multi-utility corridor
08-02	MU15	Permanent acquisition required for: Utility works, including the installation or diversion of underground utilities within a multi-utility corridor

**Table 1: Permanent Acquisition of Land - by plot number**

Land plans plot ref.	DCO Work No(s).	Purpose for which the land is required:
08-03	MU15	Permanent acquisition required for: Utility works, including the installation or diversion of underground utilities within a multi-utility corridor
08-04	MU15	Permanent acquisition required for: Utility works, including the installation or diversion of underground utilities within a multi-utility corridor
08-05	MU15	Permanent acquisition required for: Utility works, including the installation or diversion of underground utilities within a multi-utility corridor
09-01	E13	Permanent acquisition required for: Implementation of environmental works to create a compensatory habitat site for nitrogen deposition
10-01	E11	Permanent acquisition required for: Implementation of environmental mitigation works to create a site for ancient woodland planting
10-03	E11	Permanent acquisition required for: Implementation of environmental mitigation works to create a site for ancient woodland planting
10-11	E13	Permanent acquisition required for: Implementation of environmental works to create a compensatory habitat site for nitrogen deposition
10-12	E13	Permanent acquisition required for: Implementation of environmental works to create a compensatory habitat site for nitrogen deposition
10-13	E13	Permanent acquisition required for: Implementation of environmental works to create a compensatory habitat site for nitrogen deposition
10-14	E13	Permanent acquisition required for: Implementation of environmental works to create a compensatory habitat site for nitrogen deposition



**Table 1: Permanent Acquisition of Land - by plot number**

Land plans plot ref.	DCO Work No(s).	Purpose for which the land is required:
10-15	E13	Permanent acquisition required for: Implementation of environmental works to create a compensatory habitat site for nitrogen deposition
10-16	E13	Permanent acquisition required for: Implementation of environmental works to create a compensatory habitat site for nitrogen deposition
10-17	E12	Permanent acquisition required for: Implementation of environmental works to create a compensatory habitat site for nitrogen deposition
10-18	E12	Permanent acquisition required for: Implementation of environmental works to create a compensatory habitat site for nitrogen deposition
10-19	E12	Permanent acquisition required for: Implementation of environmental works to create a compensatory habitat site for nitrogen deposition
10-20	E12	Permanent acquisition required for: Implementation of environmental works to create a compensatory habitat site for nitrogen deposition
10-21	E12	Permanent acquisition required for: Implementation of environmental works to create a compensatory habitat site for nitrogen deposition
10-22	E12	Permanent acquisition required for: Implementation of environmental works to create a compensatory habitat site for nitrogen deposition
10-23	E12	Permanent acquisition required for: Implementation of environmental works to create a compensatory habitat site for nitrogen deposition
10-24	E12	Permanent acquisition required for: Implementation of environmental works to create a compensatory habitat site for nitrogen deposition

Table 1: Permanent Acquisition of Land - by plot number		
Land plans plot ref.	DCO Work No(s).	Purpose for which the land is required:
10-25	E12	Permanent acquisition required for: Implementation of environmental works to create a compensatory habitat site for nitrogen deposition
10-26	E12	Permanent acquisition required for: Implementation of environmental works to create a compensatory habitat site for nitrogen deposition
10-27	E12	Permanent acquisition required for: Implementation of environmental works to create a compensatory habitat site for nitrogen deposition
10-28	E12	Permanent acquisition required for: Implementation of environmental works to create a compensatory habitat site for nitrogen deposition
10-29	E12	Permanent acquisition required for: Implementation of environmental works to create a compensatory habitat site for nitrogen deposition
10-30	E12	Permanent acquisition required for: Implementation of environmental works to create a compensatory habitat site for nitrogen deposition
10-31	E12	Permanent acquisition required for: Implementation of environmental works to create a compensatory habitat site for nitrogen deposition
11-01	2I, 2Q, 2R, E9, G1b, G3, G4, MU17, OH1, OHT1 and ULH14	Permanent acquisition required for: Construction of new Gravesend East junction link roads, including a new highway, one-lane single carriageway, between the new Gravesend East junction and the northbound carriageway of the new A122 Lower Thames Crossing Construction of a new public right of way from the new A2/A122 Lower Thames Crossing junction to the new Thong Lane over the A122 Lower Thames Crossing and improvements works of a section of the existing public right of way footpath NS169 Construction of a new public right of way between the existing footpath NS174 and the new public right of way Implementation of environmental mitigation works to create a site for ancient woodland planting Installation of a medium-pressure gas pipeline Installation of a high-pressure gas pipeline

Table 1: Permanent Acquisition of Land - by plot number		
Land plans plot ref.	DCO Work No(s).	Purpose for which the land is required:
11-01 Cont'd		<p>Utility works, including the installation or diversion of underground utilities within a multi-utility corridor</p> <p>Overhead lines diversion works, including the removal of existing overhead lines and pylons, construction of new overhead lines and pylons and works to existing overhead lines and pylons</p> <p>The establishment of a temporary utilities logistic hub for facilitating utility works</p>
11-08	2Q, 2R, G1b, G3, MU17, OH1, OHT1, OSC2 and ULH14	<p>Permanent acquisition required for:</p> <p>Construction of a new public right of way from the new A2/A122 Lower Thames Crossing junction to the new Thong Lane over the A122 Lower Thames Crossing</p> <p>Construction of a new public right of way between the existing footpath NS174 and the new public right of way</p> <p>Installation of a medium-pressure gas pipeline</p> <p>Installation of a high-pressure gas pipeline</p> <p>Utility works, including the installation or diversion of underground utilities within a multi-utility corridor</p> <p>Overhead lines diversion works, including the removal of existing overhead lines and pylons, construction of new overhead lines and pylons and works to existing overhead lines and pylons</p> <p>Implementation of new open space at Claylane Wood</p> <p>The establishment of a temporary utilities logistic hub for facilitating utility works</p>
11-09	2Q, 2R, G1b, G3, G4, MU17, OH1, OHT1 and OSC3	<p>Permanent acquisition required for:</p> <p>Construction of a new public right of way from the new A2/A122 Lower Thames Crossing junction to the new Thong Lane over the A122 Lower Thames Crossing</p> <p>Construction of a new public right of way between the existing footpath NS174 and the new public right of way</p> <p>Installation of a medium-pressure gas pipeline</p> <p>Installation of a high-pressure gas pipeline</p> <p>Utility works, including the installation or diversion of underground utilities within a multi-utility corridor</p> <p>Overhead lines diversion works, including the removal of existing overhead lines and pylons, construction of new overhead lines and pylons and works to existing overhead lines and pylons</p> <p>Implementation of new open space at Claylane Wood</p>

Table 1: Permanent Acquisition of Land - by plot number		
Land plans plot ref.	DCO Work No(s).	Purpose for which the land is required:
11-10	2A, 2G, 2O, 2Q, 2R, 3A, 3B, E9, G1b, G3, G4, MU17, MU18, OH1 and OHT1	<p>Permanent acquisition required for:</p> <p>Construction of the new A122 Lower Thames Crossing link roads, including</p> <ul style="list-style-type: none"> <li>- construction of a new highway, three-lane single carriageway, between the westbound carriageway of the improved A2 mainline and the northbound carriageway of the new A122 Lower Thames Crossing</li> <li>- construction of a new highway, two-lane single carriageway, between the eastbound carriageway of the improved A2 mainline and the southbound carriageway of the new A122 Lower Thames Crossing</li> </ul> <p>Construction of the new A122 Lower Thames Crossing link roads, including construction of a new highway road, one-lane single carriageway, between the southbound carriageway of the new A122 Lower Thames Crossing and the westbound carriageway of the improved A2 mainline</p> <p>Construction of a new public right of way connecting Thong Lane bridge over the improved A2 mainline to Thong Lane bridge over A122 Lower Thames Crossing</p> <p>Construction of a new public right of way from the new A2/A122 Lower Thames Crossing junction to the new Thong Lane over the A122 Lower Thames Crossing</p> <p>Construction of a new public right of way between the existing footpath NS174 and the new public right of way</p> <p>Construction of the new A122 Lower Thames Crossing, including a new highway three-lane dual carriageway, new gantries and new charging infrastructure</p> <p>Improvement works to a section of the existing Thong Lane, including</p> <ul style="list-style-type: none"> <li>- construction of a new public right of way on the new Thong Lane bridge</li> <li>- construction of a new public right of way between the public right of way along the northern verge of Thong Lane over A122 Lower Thames Crossing</li> <li>- construction of a new public right of way between the new public right of way along the southern verge of Thong Lane bridge</li> </ul> <p>Implementation of environmental mitigation works to create a site for ancient woodland planting</p> <p>Installation of a medium-pressure gas pipeline</p> <p>Installation of a high-pressure gas pipeline</p> <p>Utility works, including the installation or diversion of underground utilities within a multi-utility corridor</p> <p>Overhead lines diversion works, including the removal of existing overhead lines and pylons, construction of new overhead lines and pylons and works to existing overhead lines and pylons</p>
11-11	2R, G1b, OH1, OHT1 and OSC3	<p>Permanent acquisition required for:</p> <p>Construction of a new public right of way between the existing footpath NS174 and the new public right of way</p> <p>Installation of a medium-pressure gas pipeline</p> <p>Overhead lines diversion works, including the removal of existing overhead lines and pylons, construction of new overhead lines and pylons and works to existing overhead lines and pylons</p>

Table 1: Permanent Acquisition of Land - by plot number		
Land plans plot ref.	DCO Work No(s).	Purpose for which the land is required:
11-11 Cont'd		Implementation of new open space at Claylane Wood
11-12	2R and OSC3	Permanent acquisition required for: Construction of a new public right of way between the existing footpath NS174 and the new public right of way Implementation of new open space at Claylane Wood
11-13	2A, 2G, 2I, 2O, 2R and G1b	Permanent acquisition required for: Construction of the new A122 Lower Thames Crossing link roads, including - construction of a new highway, three-lane single carriageway, between the westbound carriageway of the improved A2 mainline and the northbound carriageway of the new A122 Lower Thames Crossing - construction of a new highway, two-lane single carriageway, between the eastbound carriageway of the improved A2 mainline and the southbound carriageway of the new A122 Lower Thames Crossing  Construction of the new A122 Lower Thames Crossing link roads, including construction of a new highway road, one-lane single carriageway, between the southbound carriageway of the new A122 Lower Thames Crossing and the westbound carriageway of the improved A2 mainline  Construction of new Gravesend East junction link roads, including a new highway, one-lane single carriageway, between the new Gravesend East junction and the northbound carriageway of the new A122 Lower Thames Crossing  Construction of a new public right of way connecting Thong Lane bridge over the improved A2 mainline to Thong Lane bridge over A122 Lower Thames Crossing  Construction of a new public right of way between the existing footpath NS174 and the new public right of way  Installation of a medium-pressure gas pipeline
11-14	3A, 3B, 3D, 3G, 3H, 3J, CA3, MU18, MU19, OH1, OHT1 and OSC4	Permanent acquisition required for: Construction of the new A122 Lower Thames Crossing, including a new highway three-lane dual carriageway, new gantries and new charging infrastructure Improvement works to a section of the existing Thong Lane, and construction of a new public right of way on the new Thong Lane bridge Construction of a new drainage structure, including a new drainage attenuation pond and three new drainage infiltration basins with associated drainage facilities, and a new private means of access and a new public right of way from the realigned Thong Lane over the new A122 Lower Thames Crossing Construction of a new private means of access from the southbound carriageway of the new A122 Lower Thames Crossing to the northbound carriageway of the new A122 Lower Thames Crossing, around the south portal, as the new south portal emergency loop road for the new A122 Lower Thames Crossing tunnel Construction of a new public right of way along the northern verge of the new Thong Lane bridge over A122 Lower Thames Crossing to the existing footpath NG7 on the east of the south portal Construction of a new public right of way between the new private means of access from the new drainage structure to the existing highway A226, along the new drainage structure

<b>Table 1: Permanent Acquisition of Land - by plot number</b>		
<b>Land plans plot ref.</b>	<b>DCO Work No(s).</b>	<b>Purpose for which the land is required:</b>
11-14 Cont'd		Temporary construction compound at surface for facilitating main works at the A122 Lower Thames Crossing south portal and tunnel approach  Utility works, including the installation or diversion of underground utilities within a multi-utility corridor  Overhead lines diversion works, including the removal of existing overhead lines and pylons, construction of new overhead lines and pylons and works to existing overhead lines and pylons  Implementation of new recreational site, including the establishment of a hilltop landform and the creation of landforms and associated landscape
11-16	3B and MU18	Permanent acquisition required for:  Improvement works to a section of the existing Thong Lane  Utility works, including the installation or diversion of underground utilities within a multi-utility corridor
11-17	3B and MU18	Permanent acquisition required for:  Improvement works to a section of the existing Thong Lane  Utility works, including the installation or diversion of underground utilities within a multi-utility corridor
11-18	3B and MU18	Permanent acquisition required for:  Improvement works to a section of the existing Thong Lane  Utility works, including the installation or diversion of underground utilities within a multi-utility corridor
11-19	3B, MU18 and MU19	Permanent acquisition required for:  Improvement works to a section of the existing Thong Lane, and construction of a new public right of way on the new Thong Lane bridge  Utility works, including the installation or diversion of underground utilities within a multi-utility corridor
11-20	3B and MU18	Permanent acquisition required for:  Improvement works to a section of the existing Thong Lane  Utility works, including the installation or diversion of underground utilities within a multi-utility corridor
11-21	3B and MU18	Permanent acquisition required for:  Improvement works to a section of the existing Thong Lane  Utility works, including the installation or diversion of underground utilities within a multi-utility corridor

Table 1: Permanent Acquisition of Land - by plot number		
Land plans plot ref.	DCO Work No(s).	Purpose for which the land is required:
11-22	3B, CA3, MU18 and MU19	Permanent acquisition required for: Improvement works to a section of the existing Thong Lane, and construction of a new public right of way on the new Thong Lane bridge Temporary construction compound at surface for facilitating main works at the A122 Lower Thames Crossing south portal and tunnel approach Utility works, including the installation or diversion of underground utilities within a multi-utility corridor
11-23	3B and MU18	Permanent acquisition required for: Improvement works to a section of the existing Thong Lane Utility works, including the installation or diversion of underground utilities within a multi-utility corridor
11-25	3B and MU18	Permanent acquisition required for: Improvement works to a section of the existing Thong Lane Utility works, including the installation or diversion of underground utilities within a multi-utility corridor
11-26	3B and MU18	Permanent acquisition required for: Improvement works to a section of the existing Thong Lane, and construction of a new public right of way on the new Thong Lane bridge Utility works, including the installation or diversion of underground utilities within a multi-utility corridor
11-27	3B and MU18	Permanent acquisition required for: Improvement works to a section of the existing Thong Lane Utility works, including the installation or diversion of underground utilities within a multi-utility corridor
11-28	3B, MU18 and MU19	Permanent acquisition required for: Improvement works to a section of the existing Thong Lane, and construction of a new public right of way on the new Thong Lane bridge Utility works, including the installation or diversion of underground utilities within a multi-utility corridor
11-29	3B, MU18 and MU19	Permanent acquisition required for: Improvement works to a section of the existing Thong Lane, and construction of a new public right of way on the new Thong Lane bridge Utility works, including the installation or diversion of underground utilities within a multi-utility corridor

Table 1: Permanent Acquisition of Land - by plot number		
Land plans plot ref.	DCO Work No(s).	Purpose for which the land is required:
11-30	3B and MU18	Permanent acquisition required for: Improvement works to a section of the existing Thong Lane, and construction of a new public right of way on the new Thong Lane bridge Utility works, including the installation or diversion of underground utilities within a multi-utility corridor
11-31	3B, MU18 and MU19	Permanent acquisition required for: Improvement works to a section of the existing Thong Lane, and construction of a new public right of way on the new Thong Lane bridge Utility works, including the installation or diversion of underground utilities within a multi-utility corridor
11-32	3B, MU18 and MU19	Permanent acquisition required for: Improvement works to a section of the existing Thong Lane, and construction of a new public right of way on the new Thong Lane bridge Utility works, including the installation or diversion of underground utilities within a multi-utility corridor
11-33	3B, MU18 and MU19	Permanent acquisition required for: Improvement works to a section of the existing Thong Lane, and construction of a new public right of way on the new Thong Lane bridge Utility works, including the installation or diversion of underground utilities within a multi-utility corridor
11-34	3B, MU18 and MU19	Permanent acquisition required for: Improvement works to a section of the existing Thong Lane, and construction of a new public right of way on the new Thong Lane bridge Utility works, including the installation or diversion of underground utilities within a multi-utility corridor
11-35	2O, 3A, 3B, G3, G4, MU17, MU18, MU19, OH1 and OHT1	Permanent acquisition required for: Construction of a new public right of way connecting Thong Lane bridge over the improved A2 mainline to Thong Lane bridge over A122 Lower Thames Crossing Construction of the new A122 Lower Thames Crossing, including a new highway three-lane dual carriageway, new gantries and new charging infrastructure  Improvement works to a section of the existing Thong Lane, including - construction of a new bridge to carry the realigned Thong Lane over the southbound and northbound carriageways of the new A122 Lower Thames Crossing - construction of a new public right of way on the new Thong Lane bridge - construction of a new public right of way between the public right of way along the northern verge of Thong Lane over A122 Lower Thames Crossing - construction of a new public right of way between the new public right of way along the southern verge of Thong Lane bridge  Installation of a high-pressure gas pipeline



Table 1: Permanent Acquisition of Land - by plot number		
Land plans plot ref.	DCO Work No(s).	Purpose for which the land is required:
11-35 Cont'd		<p>Utility works, including the installation or diversion of underground utilities within a multi-utility corridor</p> <p>Overhead lines diversion works, including the removal of existing overhead lines and pylons, construction of new overhead lines and pylons and works to existing overhead lines and pylons</p>
11-36	2O, 3A, 3B, G3, G4, MU18, OH1 and OHT1	<p>Permanent acquisition required for:</p> <p>Construction of a new public right of way connecting Thong Lane bridge over the improved A2 mainline to Thong Lane bridge over A122 Lower Thames Crossing</p> <p>Construction of the new A122 Lower Thames Crossing, including a new highway three-lane dual carriageway, new gantries and new charging infrastructure</p> <p>Improvement works to a section of the existing Thong Lane, including</p> <ul style="list-style-type: none"> <li>- construction of a new bridge to carry the realigned Thong Lane over the southbound and northbound carriageways of the new A122 Lower Thames Crossing</li> <li>- construction of a new public right of way on the new Thong Lane bridge</li> <li>- construction of a new public right of way between the public right of way along the northern verge of Thong Lane over A122 Lower Thames Crossing</li> <li>- construction of a new public right of way between the new public right of way along the southern verge of Thong Lane bridge</li> </ul> <p>Installation of a high-pressure gas pipeline</p> <p>Utility works, including the installation or diversion of underground utilities within a multi-utility corridor</p> <p>Overhead lines diversion works, including the removal of existing overhead lines and pylons, construction of new overhead lines and pylons and works to existing overhead lines and pylons</p>
11-37	2O, 3A, 3B, 3D, 3H, 3I, CA3, G3, G4, MU18, OH1 and OHT1	<p>Permanent acquisition required for:</p> <p>Construction of a new public right of way connecting Thong Lane bridge over the improved A2 mainline to Thong Lane bridge over A122 Lower Thames Crossing</p> <p>Construction of the new A122 Lower Thames Crossing, including a new highway three-lane dual carriageway, new gantries and new charging infrastructure</p> <p>Improvement works to a section of the existing Thong Lane, including</p> <ul style="list-style-type: none"> <li>- construction of a new bridge to carry the realigned Thong Lane over the southbound and northbound carriageways of the new A122 Lower Thames Crossing</li> <li>- construction of a new public right of way on the new Thong Lane bridge</li> <li>- construction of a new public right of way between the public right of way along the northern verge of Thong Lane over A122 Lower Thames Crossing</li> <li>- construction of a new public right of way between the new public right of way along the southern verge of Thong Lane bridge</li> </ul> <p>Construction of a new private means of access and a new public right of way from the realigned Thong Lane over the new A122 Lower Thames Crossing to the new drainage structures</p> <p>Construction of a new public right of way along the northern verge of the new Thong Lane bridge over A122 Lower Thames Crossing to the existing footpath NG7 on the east of the south portal</p> <p>Construction of a new public right of way from Thong Lane bridge over the new A122 Lower Thames Crossing to Shorne Ifield Road</p>

Table 1: Permanent Acquisition of Land - by plot number		
Land plans plot ref.	DCO Work No(s).	Purpose for which the land is required:
11-37 Cont'd		<p>Temporary construction compound at surface for facilitating main works at the A122 Lower Thames Crossing south portal and tunnel approach</p> <p>Installation of a high-pressure gas pipeline</p> <p>Utility works, including the installation or diversion of underground utilities within a multi-utility corridor</p> <p>Overhead lines diversion works, including the removal of existing overhead lines and pylons, construction of new overhead lines and pylons and works to existing overhead lines and pylons</p>
11-41	3B, G3, MU18 and OH1	<p>Permanent acquisition required for:</p> <p>Improvement works to a section of the existing Thong Lane</p> <p>Installation of a high-pressure gas pipeline</p> <p>Utility works, including the installation or diversion of underground utilities within a multi-utility corridor</p> <p>Overhead lines diversion works, including the removal of existing overhead lines and pylons, construction of new overhead lines and pylons and works to existing overhead lines and pylons</p>
11-42	3B, G3, MU18 and OH1	<p>Permanent acquisition required for:</p> <p>Improvement works to a section of the existing Thong Lane</p> <p>Installation of a high-pressure gas pipeline</p> <p>Utility works, including the installation or diversion of underground utilities within a multi-utility corridor</p> <p>Overhead lines diversion works, including the removal of existing overhead lines and pylons, construction of new overhead lines and pylons and works to existing overhead lines and pylons</p>
11-44	3B, 3H, G3, MU18 and OH1	<p>Permanent acquisition required for:</p> <p>Improvement works to a section of the existing Thong Lane</p> <p>Construction of a new public right of way along the northern verge of the new Thong Lane bridge over A122 Lower Thames Crossing to the existing footpath NG7 on the east of the south portal</p> <p>Installation of a high-pressure gas pipeline</p> <p>Utility works, including the installation or diversion of underground utilities within a multi-utility corridor</p> <p>Overhead lines diversion works, including the removal of existing overhead lines and pylons, construction of new overhead lines and pylons and works to existing overhead lines and pylons</p>

<b>Table 1: Permanent Acquisition of Land - by plot number</b>		
<b>Land plans plot ref.</b>	<b>DCO Work No(s).</b>	<b>Purpose for which the land is required:</b>
11-45	3B, 3H, G3 and MU18	Permanent acquisition required for: Improvement works to a section of the existing Thong Lane Construction of a new public right of way along the northern verge of the new Thong Lane bridge over A122 Lower Thames Crossing to the existing footpath NG7 on the east of the south portal Installation of a high-pressure gas pipeline Utility works, including the installation or diversion of underground utilities within a multi-utility corridor
11-49	E6, MU18 and OH2	Permanent acquisition required for: Implementation of environmental mitigation works to create a site for protected species, including the construction of a new bat barn structure and new ecological ponds Utility works, including the installation or diversion of underground utilities within a multi-utility corridor Overhead lines diversion works, including the removal of existing overhead lines and supports
11-51	3D, 3I, CA3, G3, G4, OH1 and OHT1	Permanent acquisition required for: Construction of a new private means of access and a new public right of way from the realigned Thong Lane over the new A122 Lower Thames Crossing to the new drainage structures Construction of a new public right of way from Thong Lane bridge over the new A122 Lower Thames Crossing to Shorne Ifield Road, and a new public right of way from Shorne Ifield Road to the new private means of access for the new drainage structure Temporary construction compound at surface for facilitating main works at the A122 Lower Thames Crossing south portal and tunnel approach Installation of a high-pressure gas pipeline Overhead lines diversion works, including the removal of existing overhead lines and pylons, construction of new overhead lines and pylons and works to existing overhead lines and pylons
11-55	E6 and OH2	Permanent acquisition required for: Implementation of environmental mitigation works to create a site for protected species, including the construction of a new bat barn structure and new ecological ponds Overhead lines diversion works, including the removal of existing overhead lines and supports

Table 1: Permanent Acquisition of Land - by plot number		
Land plans plot ref.	DCO Work No(s).	Purpose for which the land is required:
11-58	CA3, E10, G4, OH1, OH2, OHT1 and ULH13	<p>Permanent acquisition required for:</p> <p>Temporary construction compound at surface for facilitating main works at the A122 Lower Thames Crossing south portal and tunnel approach</p> <p>Implementation of environmental mitigation works to create a site for ancient woodland planting, including the construction of a new bat barn structure</p> <p>Installation of a high-pressure gas pipeline</p> <p>Overhead lines diversion works, including the removal of existing overhead lines and pylons, construction of new overhead lines and pylons and works to existing overhead lines and pylons</p> <p>Overhead lines diversion works, including the removal of existing overhead lines and supports</p> <p>The establishment of a temporary utilities logistic hub for facilitating utility works</p>
11-66	3D, 3E, 3J, CA3 and OH1	<p>Permanent acquisition required for:</p> <p>Construction of three new drainage infiltration basins with associated drainage facilities</p> <p>Construction of a new drainage structure, including a new drainage attenuation pond and two new drainage infiltration basins with associated drainage facilities</p> <p>Construction of a new public right of way between the new private means of access from the new drainage structure to the existing highway A226, along the new drainage structure</p> <p>Temporary construction compound at surface for facilitating main works at the A122 Lower Thames Crossing south portal and tunnel approach</p> <p>Overhead lines diversion works, including the removal of existing overhead lines and pylons, construction of new overhead lines and pylons and works to existing overhead lines and pylons</p>
11-72	E10, OH2 and ULH13	<p>Permanent acquisition required for:</p> <p>Implementation of environmental mitigation works to create a site for ancient woodland planting, including the construction of a new bat barn structure</p> <p>Overhead lines diversion works, including the removal of existing overhead lines and supports</p> <p>The establishment of a temporary utilities logistic hub for facilitating utility works</p>
11-74	E10 and ULH13	<p>Permanent acquisition required for:</p> <p>Implementation of environmental mitigation works to create a site for ancient woodland planting, including the construction of a new bat barn structure</p> <p>The establishment of a temporary utilities logistic hub for facilitating utility works</p>

**Table 1: Permanent Acquisition of Land - by plot number**

Land plans plot ref.	DCO Work No(s).	Purpose for which the land is required:
11-77	E11	Permanent acquisition required for: Implementation of environmental mitigation works to create a site for ancient woodland planting
12-10	3J and MU20	Permanent acquisition required for: Construction of a new public right of way along the verge of the existing A226 Utility works, including the installation or diversion of underground utilities within a multi-utility corridor
12-11	3J	Permanent acquisition required for: Construction of a new public right of way along the verge of the existing A226
13-01	3L and OSC4	Permanent acquisition required for: Construction a new public right of way from the existing Thong Lane to the new public right of way from Thong Lane bridge over the A122 Lower Thames Crossing to NG7 Implementation of new recreational site, including the establishment of a hilltop landform and the creation of landforms and associated landscape
13-02	3K, 3L, 3M, 3N, CA3 and OSC4	Permanent acquisition required for: Construction of a new public right of way from the new Thong Lane bridge over A122 Lower Thames Crossing to NG7, to the new public right of way between the existing Thong Lane to the new Thong Lane bridge over A122 Lower Thames Crossing Construction a new public right of way from the existing Thong Lane to the new public right of way from Thong Lane bridge over the A122 Lower Thames Crossing to NG7 Construction of a new public right of way between the existing Thong Lane to the new Thong Lane bridge over the A122 Lower Thames Crossing Construction of a new public right of way, including the upgrade of a section of the existing footpath NG7 from the new public right of way between the existing Thong Lane to the new Thong Lane bridge over the A122 Lower Thames Crossing and Thong Lane Temporary construction compound at surface for facilitating main works at the A122 Lower Thames Crossing south portal and tunnel approach Implementation of new recreational site, including the establishment of a hilltop landform and the creation of landforms and associated landscape

Table 1: Permanent Acquisition of Land - by plot number		
Land plans plot ref.	DCO Work No(s).	Purpose for which the land is required:
13-03	3G, 3H, 3K, CA3, MU19 and OSC4	<p>Permanent acquisition required for:</p> <p>Construction of a new private means of access from the southbound carriageway of the new A122 Lower Thames Crossing to the northbound carriageway of the new A122 Lower Thames Crossing, around the south portal, as the new south portal emergency loop road for the new A122 Lower Thames Crossing tunnel</p> <p>Construction of a new public right of way along the northern verge of the new Thong Lane bridge over A122 Lower Thames Crossing to the existing footpath NG7 on the east of the south portal</p> <p>Construction of a new public right of way from the new Thong Lane bridge over A122 Lower Thames Crossing to NG7, to the new public right of way between the existing Thong Lane to the new Thong Lane bridge over A122 Lower Thames Crossing</p> <p>Temporary construction compound at surface for facilitating main works at the A122 Lower Thames Crossing south portal and tunnel approach</p> <p>Utility works, including the installation or diversion of underground utilities within a multi-utility corridor</p> <p>Implementation of new recreational site, including the establishment of a hilltop landform and the creation of landforms and associated landscape</p>
13-08	3A, 3G, 3H, 3J, CA3, MU19 and OSC4	<p>Permanent acquisition required for:</p> <p>Construction of the new A122 Lower Thames Crossing, including a new highway three-lane dual carriageway, new gantries and new charging infrastructure</p> <p>Construction of a new private means of access from the southbound carriageway of the new A122 Lower Thames Crossing to the northbound carriageway of the new A122 Lower Thames Crossing, around the south portal, as the new south portal emergency loop road for the new A122 Lower Thames Crossing tunnel</p> <p>Construction of a new public right of way along the northern verge of the new Thong Lane bridge over A122 Lower Thames Crossing to the existing footpath NG7 on the east of the south portal</p> <p>Construction of a new public right of way between the new private means of access from the new drainage structure to the existing highway A226, along the new drainage structure</p> <p>Temporary construction compound at surface for facilitating main works at the A122 Lower Thames Crossing south portal and tunnel approach</p> <p>Utility works, including the installation or diversion of underground utilities within a multi-utility corridor</p> <p>Implementation of new recreational site, including the establishment of a hilltop landform and the creation of landforms and associated landscape</p>
13-09	3H, 3K, CA3, MU19 and OSC4	<p>Permanent acquisition required for:</p> <p>Construction of a new public right of way along the northern verge of the new Thong Lane bridge over A122 Lower Thames Crossing to the existing footpath NG7 on the east of the south portal</p> <p>Construction of a new public right of way from the new Thong Lane bridge over A122 Lower Thames Crossing to NG7, to the new public right of way between the existing Thong Lane to the new Thong Lane bridge over A122 Lower Thames Crossing</p> <p>Temporary construction compound at surface for facilitating main works at the A122 Lower Thames Crossing south portal and tunnel approach</p>

Table 1: Permanent Acquisition of Land - by plot number		
Land plans plot ref.	DCO Work No(s).	Purpose for which the land is required:
13-09 Cont'd		<p>Utility works, including the installation or diversion of underground utilities within a multi-utility corridor</p> <p>Implementation of new recreational site, including the establishment of a hilltop landform and the creation of landforms and associated landscape</p>
13-10	3A, 3C, 3F, 3G, 3H, 3L, 3M, 3O, 3P, 4A, CA3, MU19, MU20, MU21, MU22, MUT3 and OSC4	<p>Permanent acquisition required for:</p> <p>Construction of the new A122 Lower Thames Crossing, including a new highway three-lane dual carriageway, new gantries and new charging infrastructure</p> <p>Construction of the new A122 Lower Thames Crossing south portal and tunnel approach, including</p> <ul style="list-style-type: none"> <li>- the construction of the south portal for the new A122 Lower Thames Crossing tunnel</li> <li>- the construction of a new cut and cover section of tunnel</li> <li>- the construction of cross passages</li> <li>- the construction of a new highway three-lane dual carriageway</li> <li>- the construction of a new anti-recirculation wall between the southbound and northbound carriageways of the new A122 Lower Thames Crossing</li> <li>- the construction of a new tunnel services building</li> <li>- the construction of a new south portal approach for the new A122 Lower Thames Crossing tunnel</li> </ul> <p>Construction of a new rendezvous point for the new A122 Lower Thames Crossing south portal</p> <p>Construction of a new private means of access from the southbound carriageway of the new A122 Lower Thames Crossing to the northbound carriageway of the new A122 Lower Thames Crossing, around the south portal, as the new south portal emergency loop road for the new A122 Lower Thames Crossing tunnel, and a new private means of access from the south portal emergency loop road to the A226, as emergency and maintenance access for the new A122 Lower Thames Crossing tunnel</p> <p>Construction of a new public right of way along the northern verge of the new Thong Lane bridge over A122 Lower Thames Crossing to the existing footpath NG7 on the east of the south portal</p> <p>Construction a new public right of way from the existing Thong Lane to the new public right of way from Thong Lane bridge over the A122 Lower Thames Crossing to NG7</p> <p>Construction of a new public right of way between the existing Thong Lane to the new Thong Lane bridge over the A122 Lower Thames Crossing</p> <p>Construction of a public right of way between the new public right of way from Thong Lane bridge over the A122 Lower Thames Crossing to NG7 and the existing highway A226</p> <p>Construction of a public right of way, including the upgrade of a section of existing footpath NG8 between the new public right of way from Thong Lane bridge over the A122 Lower Thames Crossing to NG7 and the A226</p> <p>Construction of a twin-bore tunnel, one tunnel bore for northbound traffic and one tunnel bore for southbound traffic, with a three-lane carriageway in each direction, between a portal on the north side of the river Thames in the borough of Thurrock, Essex, and a portal in Gravesham, Kent, including cross-passages connecting the two tunnels and associated tunnelling works</p> <p>Temporary construction compound at surface for facilitating main works at the A122 Lower Thames Crossing south portal and tunnel approach</p>

<b>Table 1: Permanent Acquisition of Land - by plot number</b>		
<b>Land plans plot ref.</b>	<b>DCO Work No(s).</b>	<b>Purpose for which the land is required:</b>
13-10 Cont'd		Utility works, including the installation or diversion of underground utilities within a multi-utility corridor Utility works, including the construction of a new primary substation for power supply to the South Portal Implementation of new recreational site, including the establishment of a hilltop landform and the creation of landforms and associated landscape
13-23	3O and OSC4	Permanent acquisition required for: Construction of a public right of way between the new public right of way from Thong Lane bridge over the A122 Lower Thames Crossing to NG7 and the existing highway A226 Implementation of new recreational site, including the establishment of a hilltop landform and the creation of landforms and associated landscape
13-35	3G	Permanent acquisition required for: Construction of a new private means of access from the south portal emergency loop road to the A226, as emergency and maintenance access for the new A122 Lower Thames Crossing tunnel
13-36	3G	Permanent acquisition required for: Construction of a new private means of access from the south portal emergency loop road to the A226, as emergency and maintenance access for the new A122 Lower Thames Crossing tunnel
13-37	3G	Permanent acquisition required for: Construction of a new private means of access from the south portal emergency loop road to the A226, as emergency and maintenance access for the new A122 Lower Thames Crossing tunnel
13-39	3G	Permanent acquisition required for: Construction of a new private means of access from the south portal emergency loop road to the A226, as emergency and maintenance access for the new A122 Lower Thames Crossing tunnel
13-43	CA3 and OSC4	Permanent acquisition required for: Temporary construction compound at surface for facilitating main works at the A122 Lower Thames Crossing south portal and tunnel approach Implementation of new recreational site, including the establishment of a hilltop landform and the creation of landforms and associated landscape



Table 1: Permanent Acquisition of Land - by plot number		
Land plans plot ref.	DCO Work No(s).	Purpose for which the land is required:
13-44	3G, 4A, CA3, MU20, MU22, MU24 and MUT3	<p>Permanent acquisition required for:</p> <p>Construction of a new private means of access from the south portal emergency loop road to the A226, as emergency and maintenance access for the new A122 Lower Thames Crossing tunnel</p> <p>Construction of a twin-bore tunnel, one tunnel bore for northbound traffic and one tunnel bore for southbound traffic, with a three-lane carriageway in each direction, between a portal on the north side of the river Thames in the borough of Thurrock, Essex, and a portal in Gravesham, Kent, including cross-passages connecting the two tunnels and associated tunnelling works</p> <p>Temporary construction compound at surface for facilitating main works at the A122 Lower Thames Crossing south portal and tunnel approach</p> <p>Utility works, including the installation or diversion of underground utilities within a multi-utility corridor</p>
13-49	CA3 and OSC4	<p>Permanent acquisition required for:</p> <p>Temporary construction compound at surface for facilitating main works at the A122 Lower Thames Crossing south portal and tunnel approach</p> <p>Implementation of new recreational site, including the establishment of a hilltop landform and the creation of landforms and associated landscape</p>
13-51	CA3 and OSC4	<p>Permanent acquisition required for:</p> <p>Temporary construction compound at surface for facilitating main works at the A122 Lower Thames Crossing south portal and tunnel approach</p> <p>Implementation of new recreational site, including the establishment of a hilltop landform and the creation of landforms and associated landscape</p>
13-52	3E, 3J, CA3 and G4	<p>Permanent acquisition required for:</p> <p>Construction of a new drainage structure, including two new drainage infiltration basins with associated drainage facilities</p> <p>Construction of a new public right of way between the new private means of access from the new drainage structure to the existing highway A226, along the new drainage structure</p> <p>Temporary construction compound at surface for facilitating main works at the A122 Lower Thames Crossing south portal and tunnel approach</p> <p>Installation of a high-pressure gas pipeline</p>
13-57	3H, 3P and CA3	<p>Permanent acquisition required for:</p> <p>Construction of a new public right of way along the northern verge of the new Thong Lane bridge over A122 Lower Thames Crossing to the existing footpath NG7 on the east of the south portal</p> <p>Construction of a public right of way, including the upgrade of a section of existing footpath NG8 between the new public right of way from Thong Lane bridge over the A122 Lower Thames Crossing to NG7 and the A226</p>

Table 1: Permanent Acquisition of Land - by plot number		
Land plans plot ref.	DCO Work No(s).	Purpose for which the land is required:
13-57 Cont'd		Temporary construction compound at surface for facilitating main works at the A122 Lower Thames Crossing south portal and tunnel approach
13-58	3H, 3J, 3P, CA3 and G4	<p>Permanent acquisition required for:</p> <p>Construction of a new public right of way along the northern verge of the new Thong Lane bridge over A122 Lower Thames Crossing to the existing footpath NG7 on the east of the south portal</p> <p>Construction of a new public right of way between the new private means of access from the new drainage structure to the existing highway A226, along the new drainage structure</p> <p>Construction of a public right of way, including the upgrade of a section of existing footpath NG8 between the new public right of way from Thong Lane bridge over the A122 Lower Thames Crossing to NG7 and the A226</p> <p>Temporary construction compound at surface for facilitating main works at the A122 Lower Thames Crossing south portal and tunnel approach</p> <p>Installation of a high-pressure gas pipeline</p>
13-59	3H and 3P	<p>Permanent acquisition required for:</p> <p>Construction of a new public right of way along the northern verge of the new Thong Lane bridge over A122 Lower Thames Crossing to the existing footpath NG7 on the east of the south portal</p> <p>Construction of a public right of way, including the upgrade of a section of existing footpath NG8 between the new public right of way from Thong Lane bridge over the A122 Lower Thames Crossing to NG7 and the A226</p>
13-80	3J and CA3	<p>Permanent acquisition required for:</p> <p>Construction of a new public right of way between the new private means of access from the new drainage structure to the existing highway A226, along the new drainage structure</p> <p>Temporary construction compound at surface for facilitating main works at the A122 Lower Thames Crossing south portal and tunnel approach</p>
13-82	3J, CA3 and MU20	<p>Permanent acquisition required for:</p> <p>Construction of a new public right of way along the verge of the existing A226</p> <p>Temporary construction compound at surface for facilitating main works at the A122 Lower Thames Crossing south portal and tunnel approach</p> <p>Utility works, including the installation or diversion of underground utilities within a multi-utility corridor</p>

<b>Table 1: Permanent Acquisition of Land - by plot number</b>		
<b>Land plans plot ref.</b>	<b>DCO Work No(s).</b>	<b>Purpose for which the land is required:</b>
13-83	3J and CA3	Permanent acquisition required for: Construction of a new public right of way between the new private means of access from the new drainage structure to the existing highway A226, along the new drainage structure and a new public right of way along the verge of the existing A226 Temporary construction compound at surface for facilitating main works at the A122 Lower Thames Crossing south portal and tunnel approach
13-84	3J, CA3 and MU20	Permanent acquisition required for: Construction of a new public right of way between the new private means of access from the new drainage structure to the existing highway A226, along the new drainage structure and a new public right of way along the verge of the existing A226 Temporary construction compound at surface for facilitating main works at the A122 Lower Thames Crossing south portal and tunnel approach Utility works, including the installation or diversion of underground utilities within a multi-utility corridor
13-86	3J, CA3 and MU20	Permanent acquisition required for: Construction of a new public right of way along the verge of the existing A226 Temporary construction compound at surface for facilitating main works at the A122 Lower Thames Crossing south portal and tunnel approach Utility works, including the installation or diversion of underground utilities within a multi-utility corridor
13-87	3J and MU20	Permanent acquisition required for: Construction of a new public right of way along the verge of the existing A226 Utility works, including the installation or diversion of underground utilities within a multi-utility corridor
13-91	3J, CA3 and G4	Permanent acquisition required for: Construction of a new public right of way between the new private means of access from the new drainage structure to the existing highway A226, along the new drainage structure Temporary construction compound at surface for facilitating main works at the A122 Lower Thames Crossing south portal and tunnel approach Installation of a high-pressure gas pipeline

Table 1: Permanent Acquisition of Land - by plot number		
Land plans plot ref.	DCO Work No(s).	Purpose for which the land is required:
13-92	3J and CA3	<p>Permanent acquisition required for:</p> <p>Construction of a new public right of way between the new private means of access from the new drainage structure to the existing highway A226, along the new drainage structure</p> <p>Temporary construction compound at surface for facilitating main works at the A122 Lower Thames Crossing south portal and tunnel approach</p>
16-36	CA5 and OSC5	<p>Permanent acquisition required for:</p> <p>Temporary construction compound at surface for facilitating main works at the A122 Lower Thames Crossing north portal and tunnel approach, including workers accommodation, batch plants and segment cast factory</p> <p>Implementation of new replacement land, including the implementation of a new recreational site with the establishment of a sculptural landscape moulding, landforms and associated landscape</p>
16-37	CA5, E14 and OSC5	<p>Permanent acquisition required for:</p> <p>Temporary construction compound at surface for facilitating main works at the A122 Lower Thames Crossing north portal and tunnel approach, including workers accommodation, batch plants and segment cast factory</p> <p>Implementation of environmental mitigation works to create a site for protected species</p> <p>Implementation of new replacement land, including the implementation of a new recreational site with the establishment of a sculptural landscape moulding, landforms and associated landscape</p>
16-38	CA5, E14 and OSC5	<p>Permanent acquisition required for:</p> <p>Temporary construction compound at surface for facilitating main works at the A122 Lower Thames Crossing north portal and tunnel approach, including workers accommodation, batch plants and segment cast factory</p> <p>Implementation of environmental mitigation works to create a site for protected species</p> <p>Implementation of new replacement land, including the implementation of a new recreational site with the establishment of a sculptural landscape moulding, landforms and associated landscape</p>

Table 1: Permanent Acquisition of Land - by plot number		
Land plans plot ref.	DCO Work No(s).	Purpose for which the land is required:
16-39	4A, 5A, 5D, 5O, 5P, 5Q, CA5, E14, MU27 and OSC5	<p>Permanent acquisition required for:</p> <p>Construction of a twin-bore tunnel, one tunnel bore for northbound traffic and one tunnel bore for southbound traffic, with a three-lane carriageway in each direction, between a portal on the north side of the river Thames in the borough of Thurrock, Essex, and a portal in Gravesham, Kent, including cross-passages connecting the two tunnels and associated tunnelling works</p> <p>Construction of the new A122 Lower Thames Crossing between the north portal and northern end of Tilbury viaduct, including</p> <ul style="list-style-type: none"> <li>- construction of the north portal for the new A122 Lower Thames Crossing tunnels</li> <li>- construction of a new cut and cover section of tunnel</li> <li>- construction of cross-passages</li> <li>- construction of a new highway three-lane dual carriageway</li> <li>- construction of a new tunnel services building;</li> <li>- construction of a new outfall from the north portal to the River Thames</li> <li>- construction of a new anti-recirculation wall between the southbound and northbound carriageways of the new A122 Lower Thames Crossing</li> <li>- construction of new north portal approach ramp retaining structures and associated works for the new A122 Lower Thames Crossing</li> <li>- construction of a new rendezvous emergency area.</li> </ul> <p>Construction of a new private means of access to provide for a turnaround facility and emergency and maintenance access from the new operational access to the tunnel north portal and for access to the tunnel services building</p> <p>Construction a new public right of way along the existing footpath FP146</p> <p>Construction of a new permissive path across the new Tilbury Fields recreational site</p> <p>Construction of a new public right of way and a new permissive path across the new Tilbury Fields recreational site</p> <p>Temporary construction compound at surface for facilitating main works at the A122 Lower Thames Crossing north portal and tunnel approach, including workers accommodation, batch plants and segment cast factory</p> <p>Implementation of environmental mitigation works to create a site for protected species</p> <p>Utility works, including the installation or diversion of underground utilities within a multi-utility corridor</p> <p>Implementation of new replacement land, including the implementation of a new recreational site with the establishment of a sculptural landscape moulding, landforms and associated landscape</p>
16-48	5Q, CA5, E14 and OSC5	<p>Permanent acquisition required for:</p> <p>Construction of a new public right of way across the new Tilbury Fields recreational site</p> <p>Temporary construction compound at surface for facilitating main works at the A122 Lower Thames Crossing north portal and tunnel approach, including workers accommodation, batch plants and segment cast factory</p>

<b>Table 1: Permanent Acquisition of Land - by plot number</b>		
<b>Land plans plot ref.</b>	<b>DCO Work No(s).</b>	<b>Purpose for which the land is required:</b>
16-48 Cont'd		<p>Implementation of environmental mitigation works to create a site for protected species</p> <p>Implementation of new replacement land, including the implementation of a new recreational site with the establishment of a sculptural landscape moulding, landforms and associated landscape</p>
16-50	5Q, CA5, E14 and OSC5	<p>Permanent acquisition required for:</p> <p>Construction of a new public right of way across the new Tilbury Fields recreational site</p> <p>Temporary construction compound at surface for facilitating main works at the A122 Lower Thames Crossing north portal and tunnel approach, including workers accommodation, batch plants and segment cast factory</p> <p>Implementation of environmental mitigation works to create a site for protected species</p> <p>Implementation of new replacement land, including the implementation of a new recreational site with the establishment of a sculptural landscape moulding, landforms and associated landscape</p>
16-51	5Q, CA5, E14 and OSC5	<p>Permanent acquisition required for:</p> <p>Construction of a new public right of way across the new Tilbury Fields recreational site</p> <p>Temporary construction compound at surface for facilitating main works at the A122 Lower Thames Crossing north portal and tunnel approach, including workers accommodation, batch plants and segment cast factory</p> <p>Implementation of environmental mitigation works to create a site for protected species</p> <p>Implementation of new replacement land, including the implementation of a new recreational site with the establishment of a sculptural landscape moulding, landforms and associated landscape</p>
16-52	5Q, CA5, E14 and OSC5	<p>Permanent acquisition required for:</p> <p>Construction of a new public right of way across the new Tilbury Fields recreational site</p> <p>Temporary construction compound at surface for facilitating main works at the A122 Lower Thames Crossing north portal and tunnel approach, including workers accommodation, batch plants and segment cast factory</p> <p>Implementation of environmental mitigation works to create a site for protected species</p> <p>Implementation of new replacement land, including the implementation of a new recreational site with the establishment of a sculptural landscape moulding, landforms and associated landscape</p>
16-53	5Q, CA5, E14 and OSC5	<p>Permanent acquisition required for:</p> <p>Construction of a new public right of way across the new Tilbury Fields recreational site</p> <p>Temporary construction compound at surface for facilitating main works at the A122 Lower Thames Crossing north portal and tunnel approach, including workers accommodation, batch plants and segment cast factory</p>

**Table 1: Permanent Acquisition of Land - by plot number**

Land plans plot ref.	DCO Work No(s).	Purpose for which the land is required:
16-53 Cont'd		Implementation of environmental mitigation works to create a site for protected species Implementation of new replacement land, including the implementation of a new recreational site with the establishment of a sculptural landscape moulding, landforms and associated landscape
16-61	5O, 5Q and CA5	Permanent acquisition required for: Construction a new public right of way along the existing footpath FP146 Construction of a new public right of way across the new Tilbury Fields recreational site Temporary construction compound at surface for facilitating main works at the A122 Lower Thames Crossing north portal and tunnel approach, including workers accommodation, batch plants and segment cast factory
19-01	5R and E17	Permanent acquisition required for: Construction of a new public right of way between the improved section of FP200 and Station Road Implementation of environmental mitigation works to create a site for protected species, including the construction of a new bat barn structure
19-03	5R	Permanent acquisition required for: Construction of a new public right of way between Coalhouse Fort and FP200
19-07	5R	Permanent acquisition required for: Construction of a new public right of way between Coalhouse Fort and FP200
19-09	5R, 5X and E15	Permanent acquisition required for: Construction of a new public right of way between Coalhouse Fort and FP200 and a new public right of way between the improved section of FP200 and Station Road Construction of a new water inlet with self-regulating valve Implementation of environmental mitigation works to create a site for protected species
19-12	E15	Permanent acquisition required for: Implementation of environmental mitigation works to create a site for protected species

**Table 1: Permanent Acquisition of Land - by plot number**

Land plans plot ref.	DCO Work No(s).	Purpose for which the land is required:
19-13	E15	Permanent acquisition required for: Implementation of environmental mitigation works to create a site for protected species
19-17	5R	Permanent acquisition required for: Construction of a new public right of way between Coalhouse Fort and FP200
19-18	5R	Permanent acquisition required for: Construction of a new public right of way between Coalhouse Fort and FP200
19-19	E15	Permanent acquisition required for: Implementation of environmental mitigation works to create a site for protected species
19-20	E15	Permanent acquisition required for: Implementation of environmental mitigation works to create a site for protected species
19-23	5R	Permanent acquisition required for: Construction of a new public right of way between Coalhouse Fort and FP200
19-24	5R	Permanent acquisition required for: Construction of a new public right of way between Coalhouse Fort and FP200
19-25	5R	Permanent acquisition required for: Construction of a new public right of way between Coalhouse Fort and FP200
19-29	5R	Permanent acquisition required for: Construction of a new public right of way between Coalhouse Fort and FP200
19-30	E15	Permanent acquisition required for: Implementation of environmental mitigation works to create a site for protected species



**Table 1: Permanent Acquisition of Land - by plot number**

Land plans plot ref.	DCO Work No(s).	Purpose for which the land is required:
19-31	E15	Permanent acquisition required for: Implementation of environmental mitigation works to create a site for protected species
19-32	E15	Permanent acquisition required for: Implementation of environmental mitigation works to create a site for protected species
19-33	E15	Permanent acquisition required for: Implementation of environmental mitigation works to create a site for protected species
19-34	5R	Permanent acquisition required for: Construction of a new public right of way between Coalhouse Fort and FP200
19-39	5S and E16	Permanent acquisition required for: Construction of a new permissive path adjacent to East Tilbury Battery Implementation of environmental mitigation works to create a site for protected species, including the construction of new ecological ponds
19-40	5S and E16	Permanent acquisition required for: Construction of a new permissive path adjacent to East Tilbury Battery Implementation of environmental mitigation works to create a site for protected species, including the construction of new ecological ponds
19-41	E16	Permanent acquisition required for: Implementation of environmental mitigation works to create a site for protected species, including the construction of new ecological ponds
19-42	E16	Permanent acquisition required for: Implementation of environmental mitigation works to create a site for protected species, including the construction of new ecological ponds
19-43	E16	Permanent acquisition required for: Implementation of environmental mitigation works to create a site for protected species, including the construction of new ecological ponds

<b>Table 1: Permanent Acquisition of Land - by plot number</b>		
<b>Land plans plot ref.</b>	<b>DCO Work No(s).</b>	<b>Purpose for which the land is required:</b>
19-44	E 16	Permanent acquisition required for: Implementation of environmental mitigation works to create a site for protected species, including the construction of new ecological ponds
19-45	5R and E15	Permanent acquisition required for: Construction of a new public right of way along the eastern section of FP200 Provision for access for environmental mitigation works to create a site for protected species
19-46	E 16	Permanent acquisition required for: Implementation of environmental mitigation works to create a site for protected species, including the construction of new ecological ponds
19-47	5R and E15	Permanent acquisition required for: Construction of a new public right of way along the eastern section of FP200 Provision for access for environmental mitigation works to create a site for protected species
19-48	E 16	Permanent acquisition required for: Implementation of environmental mitigation works to create a site for protected species, including the construction of new ecological ponds
19-49	E 16	Permanent acquisition required for: Implementation of environmental mitigation works to create a site for protected species, including the construction of new ecological ponds
19-50	E 16	Permanent acquisition required for: Implementation of environmental mitigation works to create a site for protected species, including the construction of new ecological ponds
19-51	E 16	Permanent acquisition required for: Implementation of environmental mitigation works to create a site for protected species, including the construction of new ecological ponds
19-52	E 16	Permanent acquisition required for: Implementation of environmental mitigation works to create a site for protected species, including the construction of new ecological ponds

Table 1: Permanent Acquisition of Land - by plot number		
Land plans plot ref.	DCO Work No(s).	Purpose for which the land is required:
19-53	E16	Permanent acquisition required for: Implementation of environmental mitigation works to create a site for protected species, including the construction of new ecological ponds
19-54	E16	Permanent acquisition required for: Implementation of environmental mitigation works to create a site for protected species, including the construction of new ecological ponds
19-55	E16	Permanent acquisition required for: Implementation of environmental mitigation works to create a site for protected species, including the construction of new ecological ponds
19-56	E16	Permanent acquisition required for: Implementation of environmental mitigation works to create a site for protected species, including the construction of new ecological ponds
20-45	5A, 5B, 5D, 5E, 5F, 5G, 5H, 5I, 5M, CA5, E14, MU27, MUT7 and OSC5	Permanent acquisition required for: Construction of a new rendezvous emergency area Construction of the new A122 Lower Thames Crossing, a new highway three-lane dual carriageway Construction of a new private means of access to provide for a turnaround facility and emergency and maintenance access from the new operational access to the tunnel north portal and for access to the tunnel services building Construction of a new operational access, including - construction of a new private means of access roundabout on the western side of the new A122 Lower Thames Crossing - construction of a new private means of access road between the eastern and western roundabouts of the new operational access - construction of a new bridge to carry the new private means of access road between the eastern and western roundabouts of the new operational access over the new A122 Lower Thames Crossing  Construction of the new operational access link private means of access roads, including - construction of a new private means of access road between the northbound carriageway of the new A122 Lower Thames Crossing and the new operational access through the western roundabout - the construction of a new private means of access road between the new operational access and the southbound carriageway of the new A122 Lower Thames Crossing - construction a new private means of access road between the new operational junction and the northbound carriageway of the new A122 Lower Thames Crossing - construction of a new private means of access road between the operational access and the existing Station Road - construction of a new private means of access road between the southbound carriageway of the new A122 Lower Thames Crossing and the new operational access  Construction of a new drainage attenuation pond with associated drainage facilities, and a private means of access to the drainage attenuation pond

<b>Table 1: Permanent Acquisition of Land - by plot number</b>		
<b>Land plans plot ref.</b>	<b>DCO Work No(s).</b>	<b>Purpose for which the land is required:</b>
20-45 Cont'd		<p>Construction of a new watercourse diversion culvert and diversion of an existing watercourse through the culverts for the construction of the new north portal emergency and maintenance access road</p> <p>Temporary construction compound at surface for facilitating main works at the A122 Lower Thames Crossing north portal and tunnel approach, including workers accommodation, batch plants and segment cast factory</p> <p>Implementation of environmental mitigation works to create a site for protected species</p> <p>Utility works, including the installation or diversion of underground utilities within a multi-utility corridor</p> <p>Implementation of new replacement land, including the implementation of a new recreational site with the establishment of a sculptural landscape moulding, landforms and associated landscape</p>
20-51	5D, CA5, E14, MU27 and OSC5	<p>Permanent acquisition required for:</p> <p>Construction of a new private means of access to provide for a turnaround facility and emergency and maintenance access from the new operational access to the tunnel north portal and for access to the tunnel services building</p> <p>Temporary construction compound at surface for facilitating main works at the A122 Lower Thames Crossing north portal and tunnel approach, including workers accommodation, batch plants and segment cast factory</p> <p>Implementation of environmental mitigation works to create a site for protected species</p> <p>Utility works, including the installation or diversion of underground utilities within a multi-utility corridor</p> <p>Implementation of new replacement land, including the implementation of a new recreational site with the establishment of a sculptural landscape moulding, landforms and associated landscape</p>
20-52	5D, CA5, E14, MU27 and OSC5	<p>Permanent acquisition required for:</p> <p>Construction of a new private means of access to provide for a turnaround facility and emergency and maintenance access from the new operational access to the tunnel north portal and for access to the tunnel services building</p> <p>Temporary construction compound at surface for facilitating main works at the A122 Lower Thames Crossing north portal and tunnel approach, including workers accommodation, batch plants and segment cast factory</p> <p>Implementation of environmental mitigation works to create a site for protected species</p> <p>Utility works, including the installation or diversion of underground utilities within a multi-utility corridor</p> <p>Implementation of new replacement land, including the implementation of a new recreational site with the establishment of a sculptural landscape moulding, landforms and associated landscape</p>

Table 1: Permanent Acquisition of Land - by plot number		
Land plans plot ref.	DCO Work No(s).	Purpose for which the land is required:
20-53	5D, CA5 and MU27	<p>Permanent acquisition required for:</p> <p>Construction of a new private means of access to provide for a turnaround facility and emergency and maintenance access from the new operational access to the tunnel north portal and for access to the tunnel services building</p> <p>Temporary construction compound at surface for facilitating main works at the A122 Lower Thames Crossing north portal and tunnel approach, including workers accommodation, batch plants and segment cast factory</p> <p>Utility works, including the installation or diversion of underground utilities within a multi-utility corridor</p>
20-58	5B, 5F, CA5, MU27 and MUT7	<p>Permanent acquisition required for:</p> <p>Construction of the new A122 Lower Thames Crossing, a new highway three-lane dual carriageway</p> <p>Construction of the new operational access link private means of access roads, including</p> <ul style="list-style-type: none"> <li>- construction a new private means of access road between the new operational junction and the northbound carriageway of the new A122 Lower Thames Crossing</li> <li>- construction of a new private means of access road between the operational access and the existing Station Road</li> <li>- construction of a new private means of access road between the southbound carriageway of the new A122 Lower Thames Crossing and the new operational access</li> </ul> <p>Temporary construction compound at surface for facilitating main works at the A122 Lower Thames Crossing north portal and tunnel approach, including workers accommodation, batch plants and segment cast factory</p> <p>Utility works, including the installation or diversion of underground utilities within a multi-utility corridor</p>
20-59	5B, 5F, CA5, MU27 and MUT7	<p>Permanent acquisition required for:</p> <p>Construction of the new A122 Lower Thames Crossing, a new highway three-lane dual carriageway</p> <p>Construction of the new operational access link private means of access roads, including</p> <ul style="list-style-type: none"> <li>- construction a new private means of access road between the new operational junction and the northbound carriageway of the new A122 Lower Thames Crossing</li> <li>- construction of a new private means of access road between the operational access and the existing Station Road</li> <li>- construction of a new private means of access road between the southbound carriageway of the new A122 Lower Thames Crossing and the new operational access</li> </ul> <p>Temporary construction compound at surface for facilitating main works at the A122 Lower Thames Crossing north portal and tunnel approach, including workers accommodation, batch plants and segment cast factory</p> <p>Utility works, including the installation or diversion of underground utilities within a multi-utility corridor</p>

Table 1: Permanent Acquisition of Land - by plot number		
Land plans plot ref.	DCO Work No(s).	Purpose for which the land is required:
20-60	5B, 5F, CA5, MU27 and MUT7	<p>Permanent acquisition required for:</p> <p>Construction of the new A122 Lower Thames Crossing, a new highway three-lane dual carriageway</p> <p>Construction of the new operational access link private means of access roads, including</p> <ul style="list-style-type: none"> <li>- construction a new private means of access road between the new operational junction and the northbound carriageway of the new A122 Lower Thames Crossing</li> <li>- construction of a new private means of access road between the operational access and the existing Station Road</li> <li>- construction of a new private means of access road between the southbound carriageway of the new A122 Lower Thames Crossing and the new operational access</li> </ul> <p>Temporary construction compound at surface for facilitating main works at the A122 Lower Thames Crossing north portal and tunnel approach, including workers accommodation, batch plants and segment cast factory</p> <p>Utility works, including the installation or diversion of underground utilities within a multi-utility corridor</p>
20-62	CA5, E14 and OSC5	<p>Permanent acquisition required for:</p> <p>Temporary construction compound at surface for facilitating main works at the A122 Lower Thames Crossing north portal and tunnel approach, including workers accommodation, batch plants and segment cast factory</p> <p>Implementation of environmental mitigation works to create a site for protected species</p> <p>Implementation of new replacement land, including the implementation of a new recreational site with the establishment of a sculptural landscape moulding, landforms and associated landscape</p>
20-63	5B, 5E, 5F, 5I, 5U, CA5, E14, MU27, MUT6 and OSC5	<p>Permanent acquisition required for:</p> <p>Construction of the new A122 Lower Thames Crossing, a new highway three-lane dual carriageway</p> <p>Construction of a new operational access, including</p> <ul style="list-style-type: none"> <li>- construction of a new private means of access roundabout on the eastern side of the new A122 Lower Thames Crossing</li> <li>- construction of a new private means of access road between the eastern and western roundabouts of the new operational access</li> <li>- construction of a new private means of access for maintenance from the new eastern roundabout</li> </ul> <p>Construction of the new operational access link private means of access roads, including</p> <ul style="list-style-type: none"> <li>- the construction of a new private means of access road between the new operational access and the southbound carriageway of the new A122 Lower Thames Crossing</li> <li>- construction of a new private means of access road between the southbound carriageway of the new A122 Lower Thames Crossing and the new operational access</li> </ul> <p>Construction of a new drainage attenuation pond with associated drainage facilities, and a private means of access to the drainage attenuation pond</p> <p>Construction of a new public rights of way along the existing footpath FP200</p>

<b>Table 1: Permanent Acquisition of Land - by plot number</b>		
<b>Land plans plot ref.</b>	<b>DCO Work No(s).</b>	<b>Purpose for which the land is required:</b>
20-63 Cont'd		<p>Temporary construction compound at surface for facilitating main works at the A122 Lower Thames Crossing north portal and tunnel approach, including workers accommodation, batch plants and segment cast factory</p> <p>Implementation of environmental mitigation works to create a site for protected species</p> <p>Utility works, including the installation or diversion of underground utilities within a multi-utility corridor</p> <p>Implementation of new replacement land, including the implementation of a new recreational site with the establishment of a sculptural landscape moulding, landforms and associated landscape</p>
20-64	5F, 5U, CA5 and MU27	<p>Permanent acquisition required for:</p> <p>Construction of the new operational access link private means of access roads, including a new private means of access road between the southbound carriageway of the new A122 Lower Thames Crossing and the new operational access</p> <p>Construction of a new public rights of way along the existing footpath FP200</p> <p>Temporary construction compound at surface for facilitating main works at the A122 Lower Thames Crossing north portal and tunnel approach, including workers accommodation, batch plants and segment cast factory</p> <p>Utility works, including the installation or diversion of underground utilities within a multi-utility corridor</p>
20-65	CA5, E14 and OSC5	<p>Permanent acquisition required for:</p> <p>Temporary construction compound at surface for facilitating main works at the A122 Lower Thames Crossing north portal and tunnel approach, including workers accommodation, batch plants and segment cast factory</p> <p>Implementation of environmental mitigation works to create a site for protected species</p> <p>Implementation of new replacement land, including the implementation of a new recreational site with the establishment of a sculptural landscape moulding, landforms and associated landscape</p>
20-66	CA5, E14 and OSC5	<p>Permanent acquisition required for:</p> <p>Temporary construction compound at surface for facilitating main works at the A122 Lower Thames Crossing north portal and tunnel approach, including workers accommodation, batch plants and segment cast factory</p> <p>Implementation of environmental mitigation works to create a site for protected species</p> <p>Implementation of new replacement land, including the implementation of a new recreational site with the establishment of a sculptural landscape moulding, landforms and associated landscape</p>

Table 1: Permanent Acquisition of Land - by plot number		
Land plans plot ref.	DCO Work No(s).	Purpose for which the land is required:
20-67	5A, 5B, 5D, 5E, 5F, 5I, 5L, 5P, 5Q, CA5, E14, MU27, MUT6 and OSC5	<p>Permanent acquisition required for:</p> <p>Construction of the new A122 Lower Thames Crossing between the north portal and northern end of Tilbury viaduct, including</p> <ul style="list-style-type: none"> <li>- construction of the north portal for the new A122 Lower Thames Crossing tunnels</li> <li>- construction of a new cut and cover section of tunnel</li> <li>- construction of cross-passages</li> <li>- construction of a new highway three-lane dual carriageway</li> <li>- construction of a new tunnel services building;</li> <li>- construction of a new outfall from the north portal to the River Thames</li> <li>- construction of a new anti-recirculation wall between the southbound and northbound carriageways of the new A122 Lower Thames Crossing</li> <li>- construction of new north portal approach ramp retaining structures and associated works for the new A122 Lower Thames Crossing</li> <li>- construction of a new rendezvous emergency area.</li> </ul> <p>Construction of the new A122 Lower Thames Crossing, a new highway three-lane dual carriageway</p> <p>Construction of a new private means of access to provide for a turnaround facility and emergency and maintenance access from the new operational access to the tunnel north portal and for access to the tunnel services building</p> <p>Construction of a new operational access, including</p> <ul style="list-style-type: none"> <li>- construction of a new private means of access roundabout on the eastern side of the new A122 Lower Thames Crossing</li> <li>- construction of a new private means of access road between the eastern and western roundabouts of the new operational access</li> <li>- construction of a new bridge to carry the new private means of access road between the eastern and western roundabouts of the new operational access over the new A122 Lower Thames Crossing</li> <li>- construction of a new private means of access for maintenance from the new eastern roundabout</li> </ul> <p>Construction of the new operational access link private means of access roads, including</p> <ul style="list-style-type: none"> <li>- construction of a new private means of access road between the northbound carriageway of the new A122 Lower Thames Crossing and the new operational access through the western roundabout</li> <li>- the construction of a new private means of access road between the new operational access and the southbound carriageway of the new A122 Lower Thames Crossing</li> <li>- construction of a new private means of access road between the southbound carriageway of the new A122 Lower Thames Crossing and the new operational access</li> </ul> <p>Construction of a new drainage attenuation pond with associated drainage facilities, and a private means of access to the drainage attenuation pond</p> <p>Construction of a new watercourse diversion culvert and diversion of the Tilbury Main through the culvert.</p> <p>Construction of a new permissive path across the new Tilbury Fields recreational site</p>



Table 1: Permanent Acquisition of Land - by plot number		
Land plans plot ref.	DCO Work No(s).	Purpose for which the land is required:
20-67 Cont'd		<p>Construction of two new permissive paths and a two new public rights of way across the new Tilbury Fields recreational site</p> <p>Temporary construction compound at surface for facilitating main works at the A122 Lower Thames Crossing north portal and tunnel approach, including workers accommodation, batch plants and segment cast factory</p> <p>Implementation of environmental mitigation works to create a site for protected species</p> <p>Utility works, including the installation or diversion of underground utilities within a multi-utility corridor</p> <p>Implementation of new replacement land, including the implementation of a new recreational site with the establishment of a sculptural landscape moulding, landforms and associated landscape</p>
20-68	CA5, E14 and OSC5	<p>Permanent acquisition required for:</p> <p>Temporary construction compound at surface for facilitating main works at the A122 Lower Thames Crossing north portal and tunnel approach, including workers accommodation, batch plants and segment cast factory</p> <p>Implementation of environmental mitigation works to create a site for protected species</p> <p>Implementation of new replacement land, including the implementation of a new recreational site with the establishment of a sculptural landscape moulding, landforms and associated landscape</p>
20-69	5A and CA5	<p>Permanent acquisition required for:</p> <p>Construction of the new A122 Lower Thames Crossing between the north portal and northern end of Tilbury viaduct, including</p> <ul style="list-style-type: none"> <li>- construction of the north portal for the new A122 Lower Thames Crossing tunnels</li> <li>- construction of a new cut and cover section of tunnel</li> <li>- construction of cross-passages</li> <li>- construction of a new highway three-lane dual carriageway</li> <li>- construction of a new tunnel services building;</li> <li>- construction of a new outfall from the north portal to the River Thames</li> <li>- construction of a new anti-recirculation wall between the southbound and northbound carriageways of the new A122 Lower Thames Crossing</li> <li>- construction of new north portal approach ramp retaining structures and associated works for the new A122 Lower Thames Crossing</li> <li>- construction of a new rendezvous emergency area.</li> </ul> <p>Temporary construction compound at surface for facilitating main works at the A122 Lower Thames Crossing north portal and tunnel approach, including workers accommodation, batch plants and segment cast factory</p>

Table 1: Permanent Acquisition of Land - by plot number		
Land plans plot ref.	DCO Work No(s).	Purpose for which the land is required:
20-70	5U, CA5, E14, MU27, MUT6 and OSC5	<p>Permanent acquisition required for:</p> <p>Construction of a new public rights of way along the existing footpath FP200</p> <p>Temporary construction compound at surface for facilitating main works at the A122 Lower Thames Crossing north portal and tunnel approach, including workers accommodation, batch plants and segment cast factory</p> <p>Implementation of environmental mitigation works to create a site for protected species</p> <p>Utility works, including the installation or diversion of underground utilities within a multi-utility corridor</p> <p>Implementation of new replacement land, including the implementation of a new recreational site with the establishment of a sculptural landscape moulding, landforms and associated landscape, and the implementation of new common land at Tilbury Green</p>
20-73	5U, CA5, E14, MUT6 and OSC5	<p>Permanent acquisition required for:</p> <p>Construction of a new public rights of way along the existing footpath FP200</p> <p>Temporary construction compound at surface for facilitating main works at the A122 Lower Thames Crossing north portal and tunnel approach, including workers accommodation, batch plants and segment cast factory</p> <p>Implementation of environmental mitigation works to create a site for protected species</p> <p>Utility works, including the installation or diversion of underground utilities within a multi-utility corridor</p> <p>Implementation of new replacement land, including the implementation of a new recreational site with the establishment of a sculptural landscape moulding, landforms and associated landscape</p>
20-74	5U, CA5, E14, MU27 and MUT6	<p>Permanent acquisition required for:</p> <p>Construction of a new public rights of way along the existing footpath FP200</p> <p>Temporary construction compound at surface for facilitating main works at the A122 Lower Thames Crossing north portal and tunnel approach, including workers accommodation, batch plants and segment cast factory</p> <p>Implementation of environmental mitigation works to create a site for protected species</p> <p>Utility works, including the installation or diversion of underground utilities within a multi-utility corridor</p>
20-77	5U, CA5, E14 and OSC5	<p>Permanent acquisition required for:</p> <p>Construction of a new public rights of way along the existing footpath FP200</p> <p>Temporary construction compound at surface for facilitating main works at the A122 Lower Thames Crossing north portal and tunnel approach, including workers accommodation, batch plants and segment cast factory</p>

Table 1: Permanent Acquisition of Land - by plot number		
Land plans plot ref.	DCO Work No(s).	Purpose for which the land is required:
20-77 Cont'd		<p>Implementation of environmental mitigation works to create a site for protected species</p> <p>Implementation of new replacement land, including the implementation of a new recreational site with the establishment of a sculptural landscape moulding, landforms and associated landscape</p>
20-78	5U, E14 and OSC5	<p>Permanent acquisition required for:</p> <p>Construction of a new public rights of way along the existing footpath FP200</p> <p>Implementation of environmental mitigation works to create a site for protected species</p> <p>Implementation of new replacement land, including the implementation of a new recreational site with the establishment of a sculptural landscape moulding, landforms and associated landscape, and the implementation of new common land at Tilbury Green</p>
20-79	5Q, 5R, 5U, CA5, E14 and OSC5	<p>Permanent acquisition required for:</p> <p>Construction of a new public right of way across the new Tilbury Fields recreational site</p> <p>Construction of a new public right of way between Coalhouse Fort and FP200</p> <p>Construction of a new public rights of way along the existing footpath FP200</p> <p>Temporary construction compound at surface for facilitating main works at the A122 Lower Thames Crossing north portal and tunnel approach, including workers accommodation, batch plants and segment cast factory</p> <p>Implementation of environmental mitigation works to create a site for protected species</p> <p>Implementation of new replacement land, including the implementation of a new recreational site with the establishment of a sculptural landscape moulding, landforms and associated landscape, and the implementation of new common land at Tilbury Green</p>
20-80	5Q, 5U, CA5, E14 and OSC5	<p>Permanent acquisition required for:</p> <p>Construction of a new public right of way across the new Tilbury Fields recreational site</p> <p>Construction of a new public rights of way along the existing footpath FP200</p> <p>Temporary construction compound at surface for facilitating main works at the A122 Lower Thames Crossing north portal and tunnel approach, including workers accommodation, batch plants and segment cast factory</p> <p>Implementation of environmental mitigation works to create a site for protected species</p> <p>Implementation of new replacement land, including the implementation of a new recreational site with the establishment of a sculptural landscape moulding, landforms and associated landscape</p>

**Table 1: Permanent Acquisition of Land - by plot number**

Land plans plot ref.	DCO Work No(s).	Purpose for which the land is required:
20-81	5Q, CA5, E14 and OSC5	Permanent acquisition required for: Construction of two new public rights of way across the new Tilbury Fields recreational site Temporary construction compound at surface for facilitating main works at the A122 Lower Thames Crossing north portal and tunnel approach, including workers accommodation, batch plants and segment cast factory Implementation of environmental mitigation works to create a site for protected species Implementation of new replacement land, including the implementation of a new recreational site with the establishment of a sculptural landscape moulding, landforms and associated landscape
20-82	CA5, E14 and OSC5	Permanent acquisition required for: Temporary construction compound at surface for facilitating main works at the A122 Lower Thames Crossing north portal and tunnel approach, including workers accommodation, batch plants and segment cast factory Implementation of environmental mitigation works to create a site for protected species Implementation of new replacement land, including the implementation of a new recreational site with the establishment of a sculptural landscape moulding, landforms and associated landscape
20-83	E14 and OSC5	Permanent acquisition required for: Implementation of environmental mitigation works to create a site for protected species Implementation of new replacement land, including the implementation of a new recreational site with the establishment of a sculptural landscape moulding, landforms and associated landscape
20-84	5U, E14 and OSC5	Permanent acquisition required for: Construction of a new public rights of way along the existing footpath FP200 Implementation of environmental mitigation works to create a site for protected species Implementation of new replacement land, including the implementation of a new recreational site with the establishment of a sculptural landscape moulding, landforms and associated landscape
20-85	5R, 5U, E14 and OSC5	Permanent acquisition required for: Construction of a new public right of way between Coalhouse Fort and FP200 Construction of a new public rights of way along the existing footpath FP200 Implementation of environmental mitigation works to create a site for protected species

<b>Table 1: Permanent Acquisition of Land - by plot number</b>		
<b>Land plans plot ref.</b>	<b>DCO Work No(s).</b>	<b>Purpose for which the land is required:</b>
20-85 Cont'd		Implementation of new replacement land, including the implementation of a new recreational site with the establishment of a sculptural landscape moulding, landforms and associated landscape
20-86	CA5, E14 and OSC5	<p>Permanent acquisition required for:</p> <p>Temporary construction compound at surface for facilitating main works at the A122 Lower Thames Crossing north portal and tunnel approach, including workers accommodation, batch plants and segment cast factory</p> <p>Implementation of environmental mitigation works to create a site for protected species</p> <p>Implementation of new replacement land, including the implementation of a new recreational site with the establishment of a sculptural landscape moulding, landforms and associated landscape</p>
20-88	5Q, CA5, E14 and OSC5	<p>Permanent acquisition required for:</p> <p>Construction of a new public right of way across the new Tilbury Fields recreational site</p> <p>Temporary construction compound at surface for facilitating main works at the A122 Lower Thames Crossing north portal and tunnel approach, including workers accommodation, batch plants and segment cast factory</p> <p>Implementation of environmental mitigation works to create a site for protected species</p> <p>Implementation of new replacement land, including the implementation of a new recreational site with the establishment of a sculptural landscape moulding, landforms and associated landscape</p>
20-89	5Q, CA5, E14 and OSC5	<p>Permanent acquisition required for:</p> <p>Construction of a new public right of way across the new Tilbury Fields recreational site</p> <p>Temporary construction compound at surface for facilitating main works at the A122 Lower Thames Crossing north portal and tunnel approach, including workers accommodation, batch plants and segment cast factory</p> <p>Implementation of environmental mitigation works to create a site for protected species</p> <p>Implementation of new replacement land, including the implementation of a new recreational site with the establishment of a sculptural landscape moulding, landforms and associated landscape</p>
20-94	5Q, CA5, E14 and OSC5	<p>Permanent acquisition required for:</p> <p>Construction of a new public right of way across the new Tilbury Fields recreational site</p> <p>Temporary construction compound at surface for facilitating main works at the A122 Lower Thames Crossing north portal and tunnel approach, including workers accommodation, batch plants and segment cast factory</p> <p>Implementation of environmental mitigation works to create a site for protected species</p>

<b>Table 1: Permanent Acquisition of Land - by plot number</b>		
<b>Land plans plot ref.</b>	<b>DCO Work No(s).</b>	<b>Purpose for which the land is required:</b>
20-94 Cont'd		Implementation of new replacement land, including the implementation of a new recreational site with the establishment of a sculptural landscape moulding, landforms and associated landscape
20-96	5Q, CA5, E14 and OSC5	Permanent acquisition required for: Construction of a new public right of way across the new Tilbury Fields recreational site Temporary construction compound at surface for facilitating main works at the A122 Lower Thames Crossing north portal and tunnel approach, including workers accommodation, batch plants and segment cast factory Implementation of environmental mitigation works to create a site for protected species Implementation of new replacement land, including the implementation of a new recreational site with the establishment of a sculptural landscape moulding, landforms and associated landscape
20-98	5Q, CA5, E14 and OSC5	Permanent acquisition required for: Construction of a new public right of way across the new Tilbury Fields recreational site Temporary construction compound at surface for facilitating main works at the A122 Lower Thames Crossing north portal and tunnel approach, including workers accommodation, batch plants and segment cast factory Implementation of environmental mitigation works to create a site for protected species Implementation of new replacement land, including the implementation of a new recreational site with the establishment of a sculptural landscape moulding, landforms and associated landscape
20-100	5Q, CA5, E14 and OSC5	Permanent acquisition required for: Construction of a new public right of way across the new Tilbury Fields recreational site Temporary construction compound at surface for facilitating main works at the A122 Lower Thames Crossing north portal and tunnel approach, including workers accommodation, batch plants and segment cast factory Implementation of environmental mitigation works to create a site for protected species Implementation of new replacement land, including the implementation of a new recreational site with the establishment of a sculptural landscape moulding, landforms and associated landscape
20-101	5Q, CA5, E14 and OSC5	Permanent acquisition required for: Construction of a new public right of way across the new Tilbury Fields recreational site Temporary construction compound at surface for facilitating main works at the A122 Lower Thames Crossing north portal and tunnel approach, including workers accommodation, batch plants and segment cast factory Implementation of environmental mitigation works to create a site for protected species

**Table 1: Permanent Acquisition of Land - by plot number**

Land plans plot ref.	DCO Work No(s).	Purpose for which the land is required:
20-101 Cont'd		Implementation of new replacement land, including the implementation of a new recreational site with the establishment of a sculptural landscape moulding, landforms and associated landscape
22-26	5T, CA5 and MUT11	Permanent acquisition required for: Construction of a new public rights of way along the verge of the existing Station Road Temporary construction compound at surface for facilitating main works at the A122 Lower Thames Crossing north portal and tunnel approach, including workers accommodation, batch plants and segment cast factory Utility works, including the installation or diversion of underground utilities within a multi-utility corridor
22-28	5R	Permanent acquisition required for: Construction of a new public right of way between the improved section of FP200 and Station Road
22-40	5R, 5S and E17	Permanent acquisition required for: Construction of a new public right of way between the improved section of FP200 and Station Road Construction a new permissive path between Princess Margaret Road and the new public right of way Implementation of environmental mitigation works to create a site for protected species, including the construction of a new bat barn structure
22-45	E16	Permanent acquisition required for: Implementation of environmental mitigation works to create a site for protected species, including the construction of new ecological ponds
22-46	E16 and MUT11	Permanent acquisition required for: Implementation of environmental mitigation works to create a site for protected species, including the construction of new ecological ponds Utility works, including the installation or diversion of underground utilities within a multi-utility corridor
22-59	5S and E17	Permanent acquisition required for: Construction a new permissive path between Princess Margaret Road and the new public right of way Implementation of environmental mitigation works to create a site for protected species, including the construction of a new bat barn structure
22-72	5S and E17	Permanent acquisition required for: Construction a new permissive path between Princess Margaret Road and the new public right of way Implementation of environmental mitigation works to create a site for protected species, including the construction of a new bat barn structure

**Table 1: Permanent Acquisition of Land - by plot number**

Land plans plot ref.	DCO Work No(s).	Purpose for which the land is required:
22-77	5S and E16	Permanent acquisition required for: Construction of a new permissive path between the existing footpath FP147 and Princess Margaret Road Implementation of environmental mitigation works to create a site for protected species, including the construction of new ecological ponds
22-92	5S and E16	Permanent acquisition required for: Construction of a new permissive path between the existing footpath FP147 and Princess Margaret Road Implementation of environmental mitigation works to create a site for protected species, including the construction of new ecological ponds
22-93	5S and E16	Permanent acquisition required for: Construction of a new permissive path between the existing footpath FP147 and Princess Margaret Road Implementation of environmental mitigation works to create a site for protected species, including the construction of new ecological ponds
22-94	5S and E16	Permanent acquisition required for: Construction of a new permissive path between the existing footpath FP147 and Princess Margaret Road Implementation of environmental mitigation works to create a site for protected species, including the construction of new ecological ponds
22-95	5S and E16	Permanent acquisition required for: Construction of a new permissive path adjacent to East Tilbury Battery and a new permissive path between the existing footpath FP147 and Princess Margaret Road Implementation of environmental mitigation works to create a site for protected species, including the construction of new ecological ponds
22-96	E16	Permanent acquisition required for: Implementation of environmental mitigation works to create a site for protected species, including the construction of new ecological ponds
22-97	E16	Permanent acquisition required for: Implementation of environmental mitigation works to create a site for protected species, including the construction of new ecological ponds
22-98	5S and E16	Permanent acquisition required for: Construction of a new permissive path between the existing footpath FP147 and Princess Margaret Road Implementation of environmental mitigation works to create a site for protected species, including the construction of new ecological ponds



Table 1: Permanent Acquisition of Land - by plot number		
Land plans plot ref.	DCO Work No(s).	Purpose for which the land is required:
22-99	5S and E16	Permanent acquisition required for: Construction of a new permissive path between the existing footpath FP147 and Princess Margaret Road Implementation of environmental mitigation works to create a site for protected species, including the construction of new ecological ponds
22-100	5S and E16	Permanent acquisition required for: Construction of a new permissive path between the existing footpath FP147 and Princess Margaret Road Implementation of environmental mitigation works to create a site for protected species, including the construction of new ecological ponds
22-101	5S and E16	Permanent acquisition required for: Construction of a new permissive path adjacent to East Tilbury Battery Implementation of environmental mitigation works to create a site for protected species, including the construction of new ecological ponds
22-102	5S and E16	Permanent acquisition required for: Construction of a new permissive path between the existing footpath FP147 and Princess Margaret Road Implementation of environmental mitigation works to create a site for protected species, including the construction of new ecological ponds
22-103	5S and E16	Permanent acquisition required for: Construction of a new permissive path between the existing footpath FP147 and Princess Margaret Road Implementation of environmental mitigation works to create a site for protected species, including the construction of new ecological ponds
22-104	5S and E16	Permanent acquisition required for: Construction of a new permissive path between the existing footpath FP147 and Princess Margaret Road Implementation of environmental mitigation works to create a site for protected species, including the construction of new ecological ponds
22-105	5S and E16	Permanent acquisition required for: Construction of a new permissive path between the existing footpath FP147 and Princess Margaret Road Implementation of environmental mitigation works to create a site for protected species, including the construction of new ecological ponds

**Table 1: Permanent Acquisition of Land - by plot number**

Land plans plot ref.	DCO Work No(s).	Purpose for which the land is required:
22-106	E16	Permanent acquisition required for: Implementation of environmental mitigation works to create a site for protected species, including the construction of new ecological ponds
22-107	E16	Permanent acquisition required for: Implementation of environmental mitigation works to create a site for protected species, including the construction of new ecological ponds
22-108	E16	Permanent acquisition required for: Implementation of environmental mitigation works to create a site for protected species, including the construction of new ecological ponds
22-109	E16	Permanent acquisition required for: Implementation of environmental mitigation works to create a site for protected species, including the construction of new ecological ponds
22-110	E16	Permanent acquisition required for: Implementation of environmental mitigation works to create a site for protected species, including the construction of new ecological ponds
22-111	E16	Permanent acquisition required for: Implementation of environmental mitigation works to create a site for protected species, including the construction of new ecological ponds
22-112	E16	Permanent acquisition required for: Implementation of environmental mitigation works to create a site for protected species, including the construction of new ecological ponds
22-113	E16	Permanent acquisition required for: Implementation of environmental mitigation works to create a site for protected species, including the construction of new ecological ponds
22-114	E16	Permanent acquisition required for: Implementation of environmental mitigation works to create a site for protected species, including the construction of new ecological ponds
22-115	5T and CA5	Permanent acquisition required for: Construction of a new public rights of way along the verge of the existing Station Road Temporary construction compound at surface for facilitating main works at the A122 Lower Thames Crossing north portal and tunnel approach, including workers accommodation, batch plants and segment cast factory

Table 1: Permanent Acquisition of Land - by plot number		
Land plans plot ref.	DCO Work No(s).	Purpose for which the land is required:
23-51	5B, 5C, 5K, 5V, 5W, 6A, E19, FCA1, MU28, MU33, OH3, OH4 and OHT2	<p>Permanent acquisition required for:</p> <p>Construction of the new A122 Lower Thames Crossing, a new highway three-lane dual carriageway</p> <p>Construction of a new viaduct, to carry the A122 Lower Thames Crossing over existing Station Road, the Tilbury Loop Railway line and the existing BR58 Coal Road</p> <p>Modification of an existing irrigation reservoir and the diversion and modification of irrigation infrastructure, including possible provision of a new groundwater abstraction well</p> <p>Diversion of the existing public right of way BR58 Coal Road underneath the new Tilbury viaduct and construction of a new private means of access for maintenance access to the new irrigation reservoir</p> <p>Construction of a new public right of way between the new public right of way underneath the Tilbury viaduct and footpath FP61</p> <p>Implementation of environmental mitigation works to create a site for protected species</p> <p>Construction of a new flood compensation area</p> <p>Utility works, including the installation or diversion of underground utilities within a multi-utility corridor</p> <p>Overhead lines diversion works, including the removal of existing overhead lines and pylons, construction of new overhead lines and pylons and works to existing overhead lines and pylons</p>
23-68	5B, 5F, 5J, 5N, CA5, MU27, MU30, MUT9, OH3, OH4 and TFGP1	<p>Permanent acquisition required for:</p> <p>Construction of the new A122 Lower Thames Crossing, a new highway three-lane dual carriageway</p> <p>Construction of the new operational access link private means of access roads, including</p> <ul style="list-style-type: none"> <li>- construction a new private means of access road between the new operational junction and the northbound carriageway of the new A122 Lower Thames Crossing</li> <li>- construction of a new private means of access road between the operational access and the existing Station Road</li> </ul> <p>Construction of a new drainage attenuation basin with associated drainage facilities, and a private means of access to the drainage attenuation basin</p> <p>Construction of a new watercourse diversion culvert and diversion of an existing watercourse through the culvert for the construction of the new link road between the operational access and Station Road</p> <p>Temporary construction compound at surface for facilitating main works at the A122 Lower Thames Crossing north portal and tunnel approach, including workers accommodation, batch plants and segment cast factory</p> <p>Utility works, including the installation or diversion of underground utilities within a multi-utility corridor</p> <p>Overhead lines diversion works, including the removal of existing overhead lines and pylons, construction of new overhead lines and pylons and works to existing overhead lines and pylons</p> <p>Installation of a high-pressure gas pipeline</p>

Table 1: Permanent Acquisition of Land - by plot number		
Land plans plot ref.	DCO Work No(s).	Purpose for which the land is required:
23-70	5C, MU28, MU30, MU32 and OH4	<p>Permanent acquisition required for:</p> <p>Construction of a new viaduct, to carry the A122 Lower Thames Crossing over existing Station Road, the Tilbury Loop Railway line and the existing BR58 Coal Road</p> <p>Utility works, including the installation or diversion of underground utilities within a multi-utility corridor</p> <p>Overhead lines diversion works, including the removal of existing overhead lines and pylons, construction of new overhead lines and pylons and works to existing overhead lines and pylons</p>
23-73	5F, MU27 and MU30	<p>Permanent acquisition required for:</p> <p>Construction of the new operational access link private means of access roads, including a new private means of access road between the operational access</p> <p>Utility works, including the installation or diversion of underground utilities within a multi-utility corridor</p>
23-74	5C, 5F, MU27 and MU30	<p>Permanent acquisition required for:</p> <p>Construction of a new viaduct, to carry the A122 Lower Thames Crossing over existing Station Road, the Tilbury Loop Railway line and the existing BR58 Coal Road</p> <p>Construction of the new operational access link private means of access roads, including a new private means of access road between the operational access</p> <p>Utility works, including the installation or diversion of underground utilities within a multi-utility corridor</p>
23-75	5C and MU30	<p>Permanent acquisition required for:</p> <p>Construction of a new viaduct, to carry the A122 Lower Thames Crossing over existing Station Road, the Tilbury Loop Railway line and the existing BR58 Coal Road</p> <p>Utility works, including the installation or diversion of underground utilities within a multi-utility corridor</p>
23-77	5B and 5C	<p>Permanent acquisition required for:</p> <p>Construction of the new A122 Lower Thames Crossing, a new highway three-lane dual carriageway</p> <p>Construction of a new viaduct, to carry the A122 Lower Thames Crossing over existing Station Road, the Tilbury Loop Railway line and the existing BR58 Coal Road</p>

<b>Table 1: Permanent Acquisition of Land - by plot number</b>		
<b>Land plans plot ref.</b>	<b>DCO Work No(s).</b>	<b>Purpose for which the land is required:</b>
23-78	5B, 5C, MU28, MU30 and MU32	Permanent acquisition required for: Construction of the new A122 Lower Thames Crossing, a new highway three-lane dual carriageway Construction of a new viaduct, to carry the A122 Lower Thames Crossing over existing Station Road, the Tilbury Loop Railway line and the existing BR58 Coal Road Utility works, including the installation or diversion of underground utilities within a multi-utility corridor
23-79	5W	Permanent acquisition required for: Construction of a new public right of way between the new public right of way underneath the Tilbury viaduct and footpath FP61
23-80	5B, 5C, MU27 and MU30	Permanent acquisition required for: Construction of the new A122 Lower Thames Crossing, a new highway three-lane dual carriageway Construction of a new viaduct, to carry the A122 Lower Thames Crossing over existing Station Road, the Tilbury Loop Railway line and the existing BR58 Coal Road Utility works, including the installation or diversion of underground utilities within a multi-utility corridor
23-81	MU33	Permanent acquisition required for: Utility works, including the installation or diversion of underground utilities within a multi-utility corridor and the installation of a new electrical substation
23-82	5B, MU27, MU30, OH3 and TFGP1	Permanent acquisition required for: Construction of the new A122 Lower Thames Crossing, a new highway three-lane dual carriageway Utility works, including the installation or diversion of underground utilities within a multi-utility corridor Overhead lines diversion works, including the removal of existing overhead lines and pylons, construction of new overhead lines and pylons and works to existing overhead lines and pylons Installation of a high-pressure gas pipeline
23-83	5B, 5C, MU27 and MU30	Permanent acquisition required for: Construction of the new A122 Lower Thames Crossing, a new highway three-lane dual carriageway Construction of a new viaduct, to carry the A122 Lower Thames Crossing over existing Station Road, the Tilbury Loop Railway line and the existing BR58 Coal Road Utility works, including the installation or diversion of underground utilities within a multi-utility corridor

Table 1: Permanent Acquisition of Land - by plot number		
Land plans plot ref.	DCO Work No(s).	Purpose for which the land is required:
23-84	5B, MU27, MU30, OH3 and TFGP1	<p>Permanent acquisition required for:</p> <p>Construction of the new A122 Lower Thames Crossing, a new highway three-lane dual carriageway</p> <p>Utility works, including the installation or diversion of underground utilities within a multi-utility corridor</p> <p>Overhead lines diversion works, including the removal of existing overhead lines and pylons, construction of new overhead lines and pylons and works to existing overhead lines and pylons</p> <p>Installation of a high-pressure gas pipeline</p>
23-85	5B, 5C, MU27, MU30 and OH3	<p>Permanent acquisition required for:</p> <p>Construction of the new A122 Lower Thames Crossing, a new highway three-lane dual carriageway</p> <p>Construction of a new viaduct, to carry the A122 Lower Thames Crossing over existing Station Road, the Tilbury Loop Railway line and the existing BR58 Coal Road</p> <p>Utility works, including the installation or diversion of underground utilities within a multi-utility corridor</p> <p>Overhead lines diversion works, including the removal of existing overhead lines and pylons, construction of new overhead lines and pylons and works to existing overhead lines and pylons</p>
23-86	5B, 5C, E14, MU27, MU30, OH3, OSC5 and TFGP1	<p>Permanent acquisition required for:</p> <p>Construction of the new A122 Lower Thames Crossing, a new highway three-lane dual carriageway</p> <p>Construction of a new viaduct, to carry the A122 Lower Thames Crossing over existing Station Road, the Tilbury Loop Railway line and the existing BR58 Coal Road</p> <p>Implementation of environmental mitigation works to create a site for protected species</p> <p>Utility works, including the installation or diversion of underground utilities within a multi-utility corridor</p> <p>Overhead lines diversion works, including the removal of existing overhead lines and pylons, construction of new overhead lines and pylons and works to existing overhead lines and pylons</p> <p>Implementation of new replacement land, including the implementation of a new recreational site with the establishment of a sculptural landscape moulding, landforms and associated landscape</p> <p>Installation of a high-pressure gas pipeline</p>

Table 1: Permanent Acquisition of Land - by plot number		
Land plans plot ref.	DCO Work No(s).	Purpose for which the land is required:
23-87	5W, MU28 and OH3	Permanent acquisition required for: Construction of a new public right of way between the new public right of way underneath the Tilbury viaduct and footpath FP61 Utility works, including the installation or diversion of underground utilities within a multi-utility corridor Overhead lines diversion works, including the removal of existing overhead lines and pylons, construction of new overhead lines and pylons and works to existing overhead lines and pylons
23-89	5W, MU28 and OH3	Permanent acquisition required for: Construction of a new public right of way between the new public right of way underneath the Tilbury viaduct and footpath FP61 Utility works, including the installation or diversion of underground utilities within a multi-utility corridor Overhead lines diversion works, including the removal of existing overhead lines and pylons, construction of new overhead lines and pylons and works to existing overhead lines and pylons
23-92	5C and MU30	Permanent acquisition required for: Construction of a new viaduct, to carry the A122 Lower Thames Crossing over existing Station Road, the Tilbury Loop Railway line and the existing BR58 Coal Road Utility works, including the installation or diversion of underground utilities within a multi-utility corridor
23-93	5B, 5C, MU27, MU30 and OH3	Permanent acquisition required for: Construction of the new A122 Lower Thames Crossing, a new highway three-lane dual carriageway Construction of a new viaduct, to carry the A122 Lower Thames Crossing over existing Station Road, the Tilbury Loop Railway line and the existing BR58 Coal Road Utility works, including the installation or diversion of underground utilities within a multi-utility corridor Overhead lines diversion works, including the removal of existing overhead lines and pylons, construction of new overhead lines and pylons and works to existing overhead lines and pylons
23-94	5B, 5C, MU30 and OH3	Permanent acquisition required for: Construction of the new A122 Lower Thames Crossing, a new highway three-lane dual carriageway Construction of a new viaduct, to carry the A122 Lower Thames Crossing over existing Station Road, the Tilbury Loop Railway line and the existing BR58 Coal Road Utility works, including the installation or diversion of underground utilities within a multi-utility corridor

<b>Table 1: Permanent Acquisition of Land - by plot number</b>		
<b>Land plans plot ref.</b>	<b>DCO Work No(s).</b>	<b>Purpose for which the land is required:</b>
23-94 Cont'd		Overhead lines diversion works, including the removal of existing overhead lines and pylons, construction of new overhead lines and pylons and works to existing overhead lines and pylons
23-106	5B, 5F, 5U, CA5, E14, MU27, OSC5 and TFGP1	<p>Permanent acquisition required for:</p> <p>Construction of the new A122 Lower Thames Crossing, a new highway three-lane dual carriageway</p> <p>Construction of the new operational access link private means of access roads, including</p> <ul style="list-style-type: none"> <li>- construction a new private means of access road between the new operational junction and the northbound carriageway of the new A122 Lower Thames Crossing</li> <li>- construction of a new private means of access road between the southbound carriageway of the new A122 Lower Thames Crossing and the new operational access</li> </ul> <p>Construction of a new public rights of way along the existing footpath FP200</p> <p>Temporary construction compound at surface for facilitating main works at the A122 Lower Thames Crossing north portal and tunnel approach, including workers accommodation, batch plants and segment cast factory</p> <p>Implementation of environmental mitigation works to create a site for protected species</p> <p>Utility works, including the installation or diversion of underground utilities within a multi-utility corridor</p> <p>Implementation of new replacement land, including the implementation of a new recreational site with the establishment of a sculptural landscape moulding, landforms and associated landscape</p> <p>Installation of a high-pressure gas pipeline</p>
23-113	5B, 5F, 5U, CA5, E14, MU27 and OSC5	<p>Permanent acquisition required for:</p> <p>Construction of the new A122 Lower Thames Crossing, a new highway three-lane dual carriageway</p> <p>Construction of the new operational access link private means of access roads, including a new private means of access road between the southbound carriageway of the new A122 Lower Thames Crossing and the new operational access</p> <p>Construction of a new public rights of way along the existing footpath FP200</p> <p>Temporary construction compound at surface for facilitating main works at the A122 Lower Thames Crossing north portal and tunnel approach, including workers accommodation, batch plants and segment cast factory</p> <p>Implementation of environmental mitigation works to create a site for protected species</p> <p>Utility works, including the installation or diversion of underground utilities within a multi-utility corridor</p> <p>Implementation of new replacement land, including the implementation of a new recreational site with the establishment of a sculptural landscape moulding, landforms and associated landscape</p>



Table 1: Permanent Acquisition of Land - by plot number		
Land plans plot ref.	DCO Work No(s).	Purpose for which the land is required:
23-117	5U, CA5, E14, MU27 and OSC5	<p>Permanent acquisition required for:</p> <p>Construction of a new public rights of way along the existing footpath FP200</p> <p>Temporary construction compound at surface for facilitating main works at the A122 Lower Thames Crossing north portal and tunnel approach, including workers accommodation, batch plants and segment cast factory</p> <p>Implementation of environmental mitigation works to create a site for protected species</p> <p>Utility works, including the installation or diversion of underground utilities within a multi-utility corridor</p> <p>Implementation of new replacement land, including the implementation of a new recreational site with the establishment of a sculptural landscape moulding, landforms and associated landscape, and the implementation of new common land at Tilbury Green</p>
23-118	5U, CA5, E14, MUT6 and OSC5	<p>Permanent acquisition required for:</p> <p>Construction of a new public rights of way along the existing footpath FP200</p> <p>Temporary construction compound at surface for facilitating main works at the A122 Lower Thames Crossing north portal and tunnel approach, including workers accommodation, batch plants and segment cast factory</p> <p>Implementation of environmental mitigation works to create a site for protected species</p> <p>Utility works, including the installation or diversion of underground utilities within a multi-utility corridor</p> <p>Implementation of new replacement land, including the implementation of a new recreational site with the establishment of a sculptural landscape moulding, landforms and associated landscape</p>
23-144	CA5	<p>Permanent acquisition required for:</p> <p>Permanent acquisition of properties within the compound at the A122 Lower Thames Crossing north portal and tunnel approach of the Lower Thames Crossing</p>
23-145	CA5	<p>Permanent acquisition required for:</p> <p>Permanent acquisition of properties within the compound at the A122 Lower Thames Crossing north portal and tunnel approach of the Lower Thames Crossing</p>
23-147	CA5	<p>Permanent acquisition required for:</p> <p>Permanent acquisition of properties within the compound at the A122 Lower Thames Crossing north portal and tunnel approach of the Lower Thames Crossing</p>
23-156	5R, 5U, E14 and OSC5	<p>Permanent acquisition required for:</p> <p>Construction of a new public right of way between Coalhouse Fort and FP200</p> <p>Construction of a new public rights of way from Station Road to the existing footpath FP200</p>

<b>Table 1: Permanent Acquisition of Land - by plot number</b>		
<b>Land plans plot ref.</b>	<b>DCO Work No(s).</b>	<b>Purpose for which the land is required:</b>
23-156 Cont'd		Implementation of environmental mitigation works to create a site for protected species Implementation of new replacement land, including the implementation of a new recreational site with the establishment of a sculptural landscape moulding, landforms and associated landscape
23-158	5R, 5U, E14 and OSC5	Permanent acquisition required for: Construction of a new public right of way between Coalhouse Fort and FP200 Construction of a new public rights of way along the existing footpath FP200 Implementation of environmental mitigation works to create a site for protected species Implementation of new replacement land, including the implementation of a new recreational site with the establishment of a sculptural landscape moulding, landforms and associated landscape
23-172	5T, CA5 and MUT6	Permanent acquisition required for: Construction of a new public rights of way along the verge of the existing Station Road Temporary construction compound at surface for facilitating main works at the A122 Lower Thames Crossing north portal and tunnel approach, including workers accommodation, batch plants and segment cast factory Utility works, including the installation or diversion of underground utilities within a multi-utility corridor
23-173	5T, CA5, MUT10 and MUT6	Permanent acquisition required for: Construction of a new public rights of way along the verge of the existing Station Road Temporary construction compound at surface for facilitating main works at the A122 Lower Thames Crossing north portal and tunnel approach, including workers accommodation, batch plants and segment cast factory Utility works, including the installation or diversion of underground utilities within a multi-utility corridor
24-02	6B and MU35	Permanent acquisition required for: Construction of a new public right of way along the verge of the new Muckingford Road and the existing Linford Road Utility works, including the installation or diversion of underground utilities within a multi-utility corridor
24-04	6B and MU35	Permanent acquisition required for: Construction of a new public right of way along the verge of the new Muckingford Road and the existing Linford Road Utility works, including the installation or diversion of underground utilities within a multi-utility corridor

Table 1: Permanent Acquisition of Land - by plot number		
Land plans plot ref.	DCO Work No(s).	Purpose for which the land is required:
24-10	6B	Permanent acquisition required for: Construction of a new public right of way along the verge of the new Muckingford Road and the existing Linford Road
24-11	6B and MU35	Permanent acquisition required for: Construction of a new public right of way along the verge of the new Muckingford Road and the existing Linford Road Utility works, including the installation or diversion of underground utilities within a multi-utility corridor
24-13	6B	Permanent acquisition required for: Construction of a new public right of way along the verge of the new Muckingford Road and the existing Linford Road
24-14	6B	Permanent acquisition required for: Construction of a new public right of way along the verge of the new Muckingford Road and the existing Linford Road
24-15	6B	Permanent acquisition required for: Construction of a new public right of way along the verge of the new Muckingford Road and the existing Linford Road
24-16	6B	Permanent acquisition required for: Construction of a section of the new realigned Muckingford Road over the new A122 Lower Thames Crossing, including - construction of a new road, with a single carriageway in both directions - construction of a new public right of way along the verge of the new Muckingford Road and the existing Linford Road
24-18	6B, MU35 and MU36	Permanent acquisition required for: Construction of a section of the new realigned Muckingford Road over the new A122 Lower Thames Crossing, including - construction of a new road, with a single carriageway in both directions - construction of a new public right of way along the verge of the new Muckingford Road and the existing Linford Road Utility works, including the installation or diversion of underground utilities within a multi-utility corridor
24-19	6B and MU35	Permanent acquisition required for: Construction of a section of the new realigned Muckingford Road over the new A122 Lower Thames Crossing, including - construction of a new road, with a single carriageway in both directions - construction of a new public right of way along the verge of the new Muckingford Road and the existing Linford Road Utility works, including the installation or diversion of underground utilities within a multi-utility corridor

<b>Table 1: Permanent Acquisition of Land - by plot number</b>		
<b>Land plans plot ref.</b>	<b>DCO Work No(s).</b>	<b>Purpose for which the land is required:</b>
24-20	6B, MU35 and MU36	Permanent acquisition required for: Construction of a section of the new realigned Muckingford Road over the new A122 Lower Thames Crossing, including - construction of a new road, with a single carriageway in both directions - construction of a new public right of way along the verge of the new Muckingford Road and the existing Linford Road Utility works, including the installation or diversion of underground utilities within a multi-utility corridor
24-21	6B	Permanent acquisition required for: Construction of a section of the new realigned Muckingford Road over the new A122 Lower Thames Crossing, including - construction of a new road, with a single carriageway in both directions - construction of a new public right of way along the verge of the new Muckingford Road and the existing Linford Road
24-33	6B and MU35	Permanent acquisition required for: Construction of a section of the new realigned Muckingford Road over the new A122 Lower Thames Crossing, including - construction of a new road, with a single carriageway in both directions - construction of a new public right of way along the verge of the new Muckingford Road and the existing Linford Road Utility works, including the installation or diversion of underground utilities within a multi-utility corridor
24-35	6B and MU35	Permanent acquisition required for: Construction of a section of the new realigned Muckingford Road over the new A122 Lower Thames Crossing, including - construction of a new road, with a single carriageway in both directions - construction of a new public right of way along the verge of the new Muckingford Road and the existing Linford Road Utility works, including the installation or diversion of underground utilities within a multi-utility corridor
24-36	6B and MU35	Permanent acquisition required for: Construction of a section of the new realigned Muckingford Road over the new A122 Lower Thames Crossing, including - construction of a new road, with a single carriageway in both directions - construction of a new public right of way along the verge of the new Muckingford Road and the existing Linford Road Utility works, including the installation or diversion of underground utilities within a multi-utility corridor

<b>Table 1: Permanent Acquisition of Land - by plot number</b>		
<b>Land plans plot ref.</b>	<b>DCO Work No(s).</b>	<b>Purpose for which the land is required:</b>
24-37	6B and MU35	Permanent acquisition required for: Construction of a section of the new realigned Muckingford Road over the new A122 Lower Thames Crossing, including - construction of a new road, with a single carriageway in both directions - construction of a new public right of way along the verge of the new Muckingford Road and the existing Linford Road Utility works, including the installation or diversion of underground utilities within a multi-utility corridor
24-38	6B and MU35	Permanent acquisition required for: Construction of a section of the new realigned Muckingford Road over the new A122 Lower Thames Crossing, including - construction of a new road, with a single carriageway in both directions - construction of a new public right of way along the verge of the new Muckingford Road and the existing Linford Road Utility works, including the installation or diversion of underground utilities within a multi-utility corridor
24-39	6B and MU35	Permanent acquisition required for: Construction of a section of the new realigned Muckingford Road over the new A122 Lower Thames Crossing, including - construction of a new road, with a single carriageway in both directions - construction of a new public right of way along the verge of the new Muckingford Road and the existing Linford Road Utility works, including the installation or diversion of underground utilities within a multi-utility corridor
24-40	6A, 6C and OH5	Permanent acquisition required for: Construction of the new A122 Lower Thames Crossing, a new highway three-lane dual carriageway Construction of a new private means of access from the new realigned Hoford Road to the existing drainage pond Overhead lines diversion works, including the removal of existing overhead lines and pylons, construction of new overhead lines and pylons and works to existing overhead lines and pylons
24-41	6B, MU35 and MU36	Permanent acquisition required for: Construction of a section of the new realigned Muckingford Road over the new A122 Lower Thames Crossing, including - construction of a new road, with a single carriageway in both directions - construction of a new public right of way along the verge of the new Muckingford Road and the existing Linford Road Utility works, including the installation or diversion of underground utilities within a multi-utility corridor

Table 1: Permanent Acquisition of Land - by plot number		
Land plans plot ref.	DCO Work No(s).	Purpose for which the land is required:
24-44	6B and MU36	<p>Permanent acquisition required for:</p> <p>Construction of a section of the new realigned Muckingford Road over the new A122 Lower Thames Crossing, including</p> <ul style="list-style-type: none"> <li>- construction of a new road, with a single carriageway in both directions</li> <li>- construction of a new public right of way along the verge of the new Muckingford Road and the existing Linford Road</li> </ul> <p>Utility works, including the installation or diversion of underground utilities within a multi-utility corridor</p>
24-50	6B and MU36	<p>Permanent acquisition required for:</p> <p>Construction of a section of the new realigned Muckingford Road over the new A122 Lower Thames Crossing, including</p> <ul style="list-style-type: none"> <li>- construction of a new road, with a single carriageway in both directions</li> <li>- construction of a new public right of way along the verge of the new Muckingford Road and the existing Linford Road</li> </ul> <p>Utility works, including the installation or diversion of underground utilities within a multi-utility corridor</p>
24-51	6B, MU34, MU35, MU36 and OH5	<p>Permanent acquisition required for:</p> <p>Construction of a section of the new realigned Muckingford Road over the new A122 Lower Thames Crossing, including</p> <ul style="list-style-type: none"> <li>- construction of a new road, with a single carriageway in both directions</li> <li>- construction of a new local side road</li> <li>- construction of a new public right of way along the verge of the new Muckingford Road and the existing Linford Road</li> </ul> <p>Utility works, including the installation or diversion of underground utilities within a multi-utility corridor</p> <p>Overhead lines diversion works, including the removal of existing overhead lines and pylons, construction of new overhead lines and pylons and works to existing overhead lines and pylons</p>
24-52	6B	<p>Permanent acquisition required for:</p> <p>Construction of a section of the new realigned Muckingford Road over the new A122 Lower Thames Crossing, including</p> <ul style="list-style-type: none"> <li>- construction of a new road, with a single carriageway in both directions</li> <li>- construction of a new public right of way along the verge of the new Muckingford Road and the existing Linford Road</li> </ul>
24-54	6B and MU35	<p>Permanent acquisition required for:</p> <p>Construction of a section of the new realigned Muckingford Road over the new A122 Lower Thames Crossing, including</p> <ul style="list-style-type: none"> <li>- construction of a new road, with a single carriageway in both directions</li> <li>- construction of a new public right of way along the verge of the new Muckingford Road and the existing Linford Road</li> </ul> <p>Utility works, including the installation or diversion of underground utilities within a multi-utility corridor</p>

Table 1: Permanent Acquisition of Land - by plot number		
Land plans plot ref.	DCO Work No(s).	Purpose for which the land is required:
24-55	6B, MU34, MU35, MU36 and OH5	<p>Permanent acquisition required for:</p> <p>Construction of a section of the new realigned Muckingford Road over the new A122 Lower Thames Crossing, including</p> <ul style="list-style-type: none"> <li>- construction of a new road, with a single carriageway in both directions</li> <li>- construction of a new local side road</li> <li>- construction of a new public right of way along the verge of the new Muckingford Road and the existing Linford Road</li> </ul> <p>Utility works, including the installation or diversion of underground utilities within a multi-utility corridor</p> <p>Overhead lines diversion works, including the removal of existing overhead lines and pylons, construction of new overhead lines and pylons and works to existing overhead lines and pylons</p>
24-57	6B, MU35 and MU36	<p>Permanent acquisition required for:</p> <p>Construction of a section of the new realigned Muckingford Road over the new A122 Lower Thames Crossing, including</p> <ul style="list-style-type: none"> <li>- construction of a new road, with a single carriageway in both directions</li> <li>- construction of a new public right of way along the verge of the new Muckingford Road and the existing Linford Road</li> </ul> <p>Utility works, including the installation or diversion of underground utilities within a multi-utility corridor</p>
24-58	6B and MU35	<p>Permanent acquisition required for:</p> <p>Construction of a section of the new realigned Muckingford Road over the new A122 Lower Thames Crossing, including</p> <ul style="list-style-type: none"> <li>- construction of a new road, with a single carriageway in both directions</li> <li>- construction of a new public right of way along the verge of the new Muckingford Road and the existing Linford Road</li> </ul> <p>Utility works, including the installation or diversion of underground utilities within a multi-utility corridor</p>
24-60	6B, MU35 and MU36	<p>Permanent acquisition required for:</p> <p>Construction of a section of the new realigned Muckingford Road over the new A122 Lower Thames Crossing, including</p> <ul style="list-style-type: none"> <li>- construction of a new road, with a single carriageway in both directions</li> <li>- construction of a new local side road</li> <li>- construction of a new public right of way along the verge of the new Muckingford Road and the existing Linford Road</li> </ul> <p>Utility works, including the installation or diversion of underground utilities within a multi-utility corridor</p>

Table 1: Permanent Acquisition of Land - by plot number		
Land plans plot ref.	DCO Work No(s).	Purpose for which the land is required:
24-61	6B, MU35 and MU36	<p>Permanent acquisition required for:</p> <p>Construction of a section of the new realigned Muckingford Road over the new A122 Lower Thames Crossing, including</p> <ul style="list-style-type: none"> <li>- construction of a new road, with a single carriageway in both directions</li> <li>- construction of a new local side road</li> <li>- construction of a new public right of way along the verge of the new Muckingford Road and the existing Linford Road</li> </ul> <p>Utility works, including the installation or diversion of underground utilities within a multi-utility corridor</p>
24-64	6A, 6C, 6E, 6F, MU36 and OH5	<p>Permanent acquisition required for:</p> <p>Construction of the new A122 Lower Thames Crossing, a new highway three-lane dual carriageway</p> <p>Construction of a new private means of access from the new realigned Hoford Road to the existing drainage pond</p> <p>Construction of a private means of access from the new local side road off the realigned Muckingford Road, to the drainage attenuation pond</p> <p>Construction of a new watercourse diversion culvert and diversion of the watercourse through the culvert.</p> <p>Utility works, including the installation or diversion of underground utilities within a multi-utility corridor</p> <p>Overhead lines diversion works, including the removal of existing overhead lines and pylons, construction of new overhead lines and pylons and works to existing overhead lines and pylons</p>
24-65	6A, 6C, 6E, 6F, 6K, MU36 and OH5	<p>Permanent acquisition required for:</p> <p>Construction of the new A122 Lower Thames Crossing, a new highway three-lane dual carriageway</p> <p>Construction of a new private means of access from the new realigned Hoford Road to the existing drainage pond</p> <p>Construction of a private means of access from the new local side road off the realigned Muckingford Road, to the drainage attenuation pond</p> <p>Construction of a new watercourse diversion culvert and diversion of the watercourse through the culvert.</p> <p>Re-modelling of an existing pond</p> <p>Utility works, including the installation or diversion of underground utilities within a multi-utility corridor</p> <p>Overhead lines diversion works, including the removal of existing overhead lines and pylons, construction of new overhead lines and pylons and works to existing overhead lines and pylons</p>



Table 1: Permanent Acquisition of Land - by plot number		
Land plans plot ref.	DCO Work No(s).	Purpose for which the land is required:
24-66	6C and OH5	<p>Permanent acquisition required for:</p> <p>Construction of a new private means of access from the new realigned Hoford Road to the existing drainage pond</p> <p>Overhead lines diversion works, including the removal of existing overhead lines and pylons, construction of new overhead lines and pylons and works to existing overhead lines and pylons</p>
24-70	6A and OH5	<p>Permanent acquisition required for:</p> <p>Construction of the new A122 Lower Thames Crossing, a new highway three-lane dual carriageway</p> <p>Overhead lines diversion works, including the removal of existing overhead lines and pylons, construction of new overhead lines and pylons and works to existing overhead lines and pylons</p>
24-72	6B and MU36	<p>Permanent acquisition required for:</p> <p>Construction of a new local side road from the new Muckingford Road</p> <p>Utility works, including the installation or diversion of underground utilities within a multi-utility corridor</p>
24-73	6A, 6E, 6J, MU34, MU36, OH5 and OHT2	<p>Permanent acquisition required for:</p> <p>Construction of the new A122 Lower Thames Crossing, a new highway three-lane dual carriageway</p> <p>Construction of a private means of access from the new A122 Lower Thames Crossing to the drainage attenuation pond</p> <p>Construction of a new culvert and diversion of the watercourse through the culvert.</p> <p>Utility works, including the installation or diversion of underground utilities within a multi-utility corridor</p> <p>Overhead lines diversion works, including the removal of existing overhead lines and pylons, construction of new overhead lines and pylons and works to existing overhead lines and pylons</p>
24-75	6A, 6E, 6J, MU34, MU36, OH5 and OHT2	<p>Permanent acquisition required for:</p> <p>Construction of the new A122 Lower Thames Crossing, a new highway three-lane dual carriageway</p> <p>Construction of a new drainage attenuation pond with associated drainage facilities, including a private means of access from the new local side road off the realigned Muckingford Road, to the drainage attenuation pond, and a new private means of access from the new A122 Lower Thames Crossing to the drainage attenuation pond</p> <p>Construction of a new culvert and diversion of the watercourse through the culvert.</p> <p>Utility works, including the installation or diversion of underground utilities within a multi-utility corridor</p>

<b>Table 1: Permanent Acquisition of Land - by plot number</b>		
<b>Land plans plot ref.</b>	<b>DCO Work No(s).</b>	<b>Purpose for which the land is required:</b>
24-75 Cont'd		Utility works, including the installation or diversion of underground utilities within a multi-utility corridor and the installation of a new electrical substation Overhead lines diversion works, including the removal of existing overhead lines and pylons, construction of new overhead lines and pylons and works to existing overhead lines and pylons
24-76	6B, MU34, MU35, MU36 and OH5	Permanent acquisition required for: Construction of a section of the new realigned Muckingford Road over the new A122 Lower Thames Crossing, including - construction of a new road, with a single carriageway in both directions - construction of a new public right of way along the verge of the new Muckingford Road and the existing Linford Road  Utility works, including the installation or diversion of underground utilities within a multi-utility corridor Overhead lines diversion works, including the removal of existing overhead lines and pylons, construction of new overhead lines and pylons and works to existing overhead lines and pylons
24-77	6A, 6E, 6J, MU36, OH5 and OHT2	Permanent acquisition required for: Construction of the new A122 Lower Thames Crossing, a new highway three-lane dual carriageway Construction of a private means of access from the new A122 Lower Thames Crossing to the drainage attenuation pond Construction of a new culvert and diversion of the watercourse through the culvert. Utility works, including the installation or diversion of underground utilities within a multi-utility corridor Overhead lines diversion works, including the removal of existing overhead lines and pylons, construction of new overhead lines and pylons and works to existing overhead lines and pylons
24-78	6B, MU34, MU35, MU36 and OH5	Permanent acquisition required for: Construction of a section of the new realigned Muckingford Road over the new A122 Lower Thames Crossing, including - construction of a new road, with a single carriageway in both directions - construction of a new public right of way along the verge of the new Muckingford Road and the existing Linford Road  Utility works, including the installation or diversion of underground utilities within a multi-utility corridor Overhead lines diversion works, including the removal of existing overhead lines and pylons, construction of new overhead lines and pylons and works to existing overhead lines and pylons

<b>Table 1: Permanent Acquisition of Land - by plot number</b>		
<b>Land plans plot ref.</b>	<b>DCO Work No(s).</b>	<b>Purpose for which the land is required:</b>
24-79	5W, 6A, 6B, 6E, 6I, 6J, E19, MU34, MU35, MU36, OH4 and OHT2	Permanent acquisition required for: Construction of a new public right of way between the new public right of way underneath the Tilbury viaduct and footpath FP61 Construction of the new A122 Lower Thames Crossing, a new highway three-lane dual carriageway Construction of a section of the new realigned Muckingford Road over the new A122 Lower Thames Crossing, including - construction of a new bridge to carry the realigned Muckingford Road over the new A122 Lower Thames Crossing - construction of a new road, with a single carriageway in both directions - construction of a new public right of way along the verge of the new Muckingford Road and the existing Linford Road Construction of a private means of access from the new A122 Lower Thames Crossing to the drainage attenuation pond Construction of a new culvert and diversion of the watercourse through the culvert. Implementation of environmental mitigation works to create a site for protected species Utility works, including the installation or diversion of underground utilities within a multi-utility corridor Overhead lines diversion works, including the removal of existing overhead lines and pylons, construction of new overhead lines and pylons and works to existing overhead lines and pylons
24-85	6E and MU36	Permanent acquisition required for: Construction of a new drainage attenuation pond with associated drainage facilities Utility works, including the installation or diversion of underground utilities within a multi-utility corridor
24-86	6E, MU36, OH4 and OHT2	Permanent acquisition required for: Construction of a new drainage attenuation pond with associated drainage facilities Utility works, including the installation or diversion of underground utilities within a multi-utility corridor Overhead lines diversion works, including the removal of existing overhead lines and pylons, construction of new overhead lines and pylons and works to existing overhead lines and pylons
24-87	6E and MU36	Permanent acquisition required for: Construction of a new drainage attenuation pond with associated drainage facilities Utility works, including the installation or diversion of underground utilities within a multi-utility corridor

**Table 1: Permanent Acquisition of Land - by plot number**

Land plans plot ref.	DCO Work No(s).	Purpose for which the land is required:
24-88	6E and MU36	Permanent acquisition required for: Construction of a new drainage attenuation pond with associated drainage facilities Utility works, including the installation or diversion of underground utilities within a multi-utility corridor
24-89	6E, MU36, OH4 and OHT2	Permanent acquisition required for: Construction of a new drainage attenuation pond with associated drainage facilities Utility works, including the installation or diversion of underground utilities within a multi-utility corridor Overhead lines diversion works, including the removal of existing overhead lines and pylons, construction of new overhead lines and pylons and works to existing overhead lines and pylons
24-94	6E, MU36, OH4 and OHT2	Permanent acquisition required for: Construction of a new drainage attenuation pond with associated drainage facilities Utility works, including the installation or diversion of underground utilities within a multi-utility corridor Overhead lines diversion works, including the removal of existing overhead lines and pylons, construction of new overhead lines and pylons and works to existing overhead lines and pylons
24-97	6B, 6E, MU36 and OHT2	Permanent acquisition required for: Construction of a new local side road, with a single carriageway, from the new Muckingford Road Construction of a private means of access from the new A122 Lower Thames Crossing to the drainage attenuation pond Utility works, including the installation or diversion of underground utilities within a multi-utility corridor Overhead lines diversion works, including the removal of existing overhead lines and pylons, construction of new overhead lines and pylons and works to existing overhead lines and pylons
24-101	6E, MU36 and OHT2	Permanent acquisition required for: Construction of a private means of access from the new A122 Lower Thames Crossing to the drainage attenuation pond Utility works, including the installation or diversion of underground utilities within a multi-utility corridor Overhead lines diversion works, including the removal of existing overhead lines and pylons, construction of new overhead lines and pylons and works to existing overhead lines and pylons

<b>Table 1: Permanent Acquisition of Land - by plot number</b>		
<b>Land plans plot ref.</b>	<b>DCO Work No(s).</b>	<b>Purpose for which the land is required:</b>
24-102	6B, 6E, MU36 and OHT2	Permanent acquisition required for: Construction of a new local side road, with a single carriageway, from the new Muckingford Road Construction of a private means of access from the new A122 Lower Thames Crossing to the drainage attenuation pond Utility works, including the installation or diversion of underground utilities within a multi-utility corridor Overhead lines diversion works, including the removal of existing overhead lines and pylons, construction of new overhead lines and pylons and works to existing overhead lines and pylons
24-104	6E and OHT2	Permanent acquisition required for: Construction of a private means of access from the new A122 Lower Thames Crossing to the drainage attenuation pond Overhead lines diversion works, including the removal of existing overhead lines and pylons, construction of new overhead lines and pylons and works to existing overhead lines and pylons
24-106	6B, MU36, OH4 and OHT2	Permanent acquisition required for: Construction of a new local side road, with a single carriageway, from the new Muckingford Road Utility works, including the installation or diversion of underground utilities within a multi-utility corridor Overhead lines diversion works, including the removal of existing overhead lines and pylons, construction of new overhead lines and pylons and works to existing overhead lines and pylons
24-107	6B, 6E, MU34, MU35, OH4 and OHT2	Permanent acquisition required for: Construction of a section of the new realigned Muckingford Road over the new A122 Lower Thames Crossing, including - construction of a new road, with a single carriageway in both directions - construction of a new local side road, with a single carriageway - construction of a new public right of way along the verge of the new Muckingford Road and the existing Linford Road Construction of a private means of access from the new A122 Lower Thames Crossing to the drainage attenuation pond Utility works, including the installation or diversion of underground utilities within a multi-utility corridor Overhead lines diversion works, including the removal of existing overhead lines and pylons, construction of new overhead lines and pylons and works to existing overhead lines and pylons

Table 1: Permanent Acquisition of Land - by plot number		
Land plans plot ref.	DCO Work No(s).	Purpose for which the land is required:
24-108	6B, MU36, OH4 and OHT2	Permanent acquisition required for: Construction of a new local side road, with a single carriageway, from the new Muckingford Road Utility works, including the installation or diversion of underground utilities within a multi-utility corridor Overhead lines diversion works, including the removal of existing overhead lines and pylons, construction of new overhead lines and pylons and works to existing overhead lines and pylons
24-110	6B, MU36 and OH4	Permanent acquisition required for: Construction of a new local side road, with a single carriageway, from the new Muckingford Road Utility works, including the installation or diversion of underground utilities within a multi-utility corridor Overhead lines diversion works, including the removal of existing overhead lines and pylons, construction of new overhead lines and pylons and works to existing overhead lines and pylons
24-111	E19, MU34 and OH4	Permanent acquisition required for: Implementation of environmental mitigation works to create a site for protected species Utility works, including the installation or diversion of underground utilities within a multi-utility corridor Overhead lines diversion works, including the removal of existing overhead lines and pylons, construction of new overhead lines and pylons and works to existing overhead lines and pylons
24-114	6B, MU36, OH4 and OHT3	Permanent acquisition required for: Construction of a new local side road, with a single carriageway, from the new Muckingford Road Utility works, including the installation or diversion of underground utilities within a multi-utility corridor Overhead lines diversion works, including the removal of existing overhead lines and pylons, construction of new overhead lines and pylons and works to existing overhead lines and pylons
24-115	6B, MU36, OH4 and OHT3	Permanent acquisition required for: Construction of a new local side road, with a single carriageway, from the new Muckingford Road Utility works, including the installation or diversion of underground utilities within a multi-utility corridor Overhead lines diversion works, including the removal of existing overhead lines and pylons, construction of new overhead lines and pylons and works to existing overhead lines and pylons

<b>Table 1: Permanent Acquisition of Land - by plot number</b>		
<b>Land plans plot ref.</b>	<b>DCO Work No(s).</b>	<b>Purpose for which the land is required:</b>
24-117	6B, MU28, MU36, OH3, OH4 and OHT3	<p>Permanent acquisition required for:</p> <p>Construction of a new local side road, with a single carriageway, from the new Muckingford Road</p> <p>Utility works, including the installation or diversion of underground utilities within a multi-utility corridor</p> <p>Overhead lines diversion works, including the removal of existing overhead lines and pylons, construction of new overhead lines and pylons and works to existing overhead lines and pylons</p>
24-118	6B, MU28, MU34, MU35, MUT6, OH3, OH4 and OHT3	<p>Permanent acquisition required for:</p> <p>Construction of a section of the new realigned Muckingford Road over the new A122 Lower Thames Crossing, including</p> <ul style="list-style-type: none"> <li>- construction of a new road, with a single carriageway in both directions</li> <li>- construction of a new local side road, with a single carriageway</li> <li>- construction of a new public right of way along the verge of the new Muckingford Road and the existing Linford Road</li> </ul> <p>Utility works, including the installation or diversion of underground utilities within a multi-utility corridor</p> <p>Overhead lines diversion works, including the removal of existing overhead lines and pylons, construction of new overhead lines and pylons and works to existing overhead lines and pylons</p>
24-119	6B, MU28, MU36, OH3, OH4 and OHT3	<p>Permanent acquisition required for:</p> <p>Construction of a new local side road, with a single carriageway, from the new Muckingford Road</p> <p>Utility works, including the installation or diversion of underground utilities within a multi-utility corridor</p> <p>Overhead lines diversion works, including the removal of existing overhead lines and pylons, construction of new overhead lines and pylons and works to existing overhead lines and pylons</p>
24-122	6B, MU28, MU36, OH3, OH4 and OHT3	<p>Permanent acquisition required for:</p> <p>Construction of a new local side road, with a single carriageway, from the new Muckingford Road</p> <p>Utility works, including the installation or diversion of underground utilities within a multi-utility corridor</p> <p>Overhead lines diversion works, including the removal of existing overhead lines and pylons, construction of new overhead lines and pylons and works to existing overhead lines and pylons</p>
24-132	E20 and MUT6	<p>Permanent acquisition required for:</p> <p>Implementation of environmental mitigation works to create a site for protected species</p> <p>Utility works, including the installation or diversion of underground utilities within a multi-utility corridor</p>

Table 1: Permanent Acquisition of Land - by plot number		
Land plans plot ref.	DCO Work No(s).	Purpose for which the land is required:
24-134	E20	Permanent acquisition required for: Implementation of environmental mitigation works to create a site for protected species
24-135	6B, MU34, MU35, MU36 and MUT6	Permanent acquisition required for: Construction of a section of the new realigned Muckingford Road over the new A122 Lower Thames Crossing, including - construction of a new road, with a single carriageway in both directions - construction of a new public right of way along the verge of the new Muckingford Road and the existing Linford Road  Utility works, including the installation or diversion of underground utilities within a multi-utility corridor
24-137	6B, MU34, MU35, MU36 and MUT6	Permanent acquisition required for: Construction of a section of the new realigned Muckingford Road over the new A122 Lower Thames Crossing, including - construction of a new road, with a single carriageway in both directions - construction of a new public right of way along the verge of the new Muckingford Road and the existing Linford Road  Utility works, including the installation or diversion of underground utilities within a multi-utility corridor
24-138	6B, MU34, MU35, MU36 and MUT6	Permanent acquisition required for: Construction of a section of the new realigned Muckingford Road over the new A122 Lower Thames Crossing, including - construction of a new road, with a single carriageway in both directions - construction of a new public right of way along the verge of the new Muckingford Road and the existing Linford Road  Utility works, including the installation or diversion of underground utilities within a multi-utility corridor
24-140	6B, MU34, MU35, MU36 and MUT6	Permanent acquisition required for: Construction of a section of the new realigned Muckingford Road over the new A122 Lower Thames Crossing, including - construction of a new road, with a single carriageway in both directions - construction of a new public right of way along the verge of the new Muckingford Road and the existing Linford Road  Utility works, including the installation or diversion of underground utilities within a multi-utility corridor



Table 1: Permanent Acquisition of Land - by plot number		
Land plans plot ref.	DCO Work No(s).	Purpose for which the land is required:
24-141	6B, MU34, MU35, MU36 and MUT6	<p>Permanent acquisition required for:</p> <p>Construction of a section of the new realigned Muckingford Road over the new A122 Lower Thames Crossing, including</p> <ul style="list-style-type: none"> <li>- construction of a new road, with a single carriageway in both directions</li> <li>- construction of a new public right of way along the verge of the new Muckingford Road and the existing Linford Road</li> </ul> <p>Utility works, including the installation or diversion of underground utilities within a multi-utility corridor</p>
24-146	6B, MU34, MU35 and MU36	<p>Permanent acquisition required for:</p> <p>Construction of a section of the new realigned Muckingford Road over the new A122 Lower Thames Crossing, including</p> <ul style="list-style-type: none"> <li>- construction of a new road, with a single carriageway in both directions</li> <li>- construction of a new public right of way along the verge of the new Muckingford Road and the existing Linford Road</li> </ul> <p>Utility works, including the installation or diversion of underground utilities within a multi-utility corridor</p>
24-149	6B, MU34 and MU36	<p>Permanent acquisition required for:</p> <p>Construction of a section of the new realigned Muckingford Road over the new A122 Lower Thames Crossing, including</p> <ul style="list-style-type: none"> <li>- construction of a new road, with a single carriageway in both directions</li> <li>- construction of a new public right of way along the verge of the new Muckingford Road and the existing Linford Road</li> </ul> <p>Utility works, including the installation or diversion of underground utilities within a multi-utility corridor</p>
24-155	6B, MU35 and MU36	<p>Permanent acquisition required for:</p> <p>Construction of a section of the new realigned Muckingford Road over the new A122 Lower Thames Crossing, including</p> <ul style="list-style-type: none"> <li>- construction of a new road, with a single carriageway in both directions</li> <li>- construction of a new public right of way along the verge of the new Muckingford Road and the existing Linford Road</li> </ul> <p>Utility works, including the installation or diversion of underground utilities within a multi-utility corridor</p>
24-156	6B, MU35 and MU36	<p>Permanent acquisition required for:</p> <p>Construction of a section of the new realigned Muckingford Road over the new A122 Lower Thames Crossing, including</p> <ul style="list-style-type: none"> <li>- construction of a new road, with a single carriageway in both directions</li> <li>- construction of a new public right of way along the verge of the new Muckingford Road and the existing Linford Road</li> </ul> <p>Utility works, including the installation or diversion of underground utilities within a multi-utility corridor</p>

**Table 1: Permanent Acquisition of Land - by plot number**

Land plans plot ref.	DCO Work No(s).	Purpose for which the land is required:
24-159	6B, MU35 and MU36	<p>Permanent acquisition required for:</p> <p>Construction of a section of the new realigned Muckingford Road over the new A122 Lower Thames Crossing, including</p> <ul style="list-style-type: none"> <li>- construction of a new road, with a single carriageway in both directions</li> <li>- construction of a new public right of way along the verge of the new Muckingford Road and the existing Linford Road</li> </ul> <p>Utility works, including the installation or diversion of underground utilities within a multi-utility corridor</p>
24-182	E20	<p>Permanent acquisition required for:</p> <p>Implementation of environmental mitigation works to create a site for protected species</p>
24-185	E20	<p>Permanent acquisition required for:</p> <p>Implementation of environmental mitigation works to create a site for protected species</p>
25-94	6B and MU35	<p>Permanent acquisition required for:</p> <p>Construction of a new public right of way along the verge of the new Muckingford Road and the existing Linford Road</p> <p>Utility works, including the installation or diversion of underground utilities within a multi-utility corridor</p>
25-96	6B and MU35	<p>Permanent acquisition required for:</p> <p>Construction of a new public right of way along the verge of the new Muckingford Road and the existing Linford Road</p> <p>Utility works, including the installation or diversion of underground utilities within a multi-utility corridor</p>
25-97	6B and MU35	<p>Permanent acquisition required for:</p> <p>Construction of a new public right of way along the verge of the new Muckingford Road and the existing Linford Road</p> <p>Utility works, including the installation or diversion of underground utilities within a multi-utility corridor</p>
25-100	6B and MU35	<p>Permanent acquisition required for:</p> <p>Construction of a new public right of way along the verge of the new Muckingford Road and the existing Linford Road</p> <p>Utility works, including the installation or diversion of underground utilities within a multi-utility corridor</p>

<b>Table 1: Permanent Acquisition of Land - by plot number</b>		
<b>Land plans plot ref.</b>	<b>DCO Work No(s).</b>	<b>Purpose for which the land is required:</b>
25-103	6B and MU35	Permanent acquisition required for: Construction of a new public right of way along the verge of the new Muckingford Road and the existing Linford Road Utility works, including the installation or diversion of underground utilities within a multi-utility corridor
25-104	6B and MU35	Permanent acquisition required for: Construction of a new public right of way along the verge of the new Muckingford Road and the existing Linford Road Utility works, including the installation or diversion of underground utilities within a multi-utility corridor
25-105	6B and MU35	Permanent acquisition required for: Construction of a new public right of way along the verge of the new Muckingford Road and the existing Linford Road Utility works, including the installation or diversion of underground utilities within a multi-utility corridor
25-107	6B and MU35	Permanent acquisition required for: Construction of a new public right of way along the verge of the new Muckingford Road and the existing Linford Road Utility works, including the installation or diversion of underground utilities within a multi-utility corridor
25-108	6B and MU35	Permanent acquisition required for: Construction of a new public right of way along the verge of the new Muckingford Road and the existing Linford Road Utility works, including the installation or diversion of underground utilities within a multi-utility corridor
25-110	6B and MU35	Permanent acquisition required for: Construction of a new public right of way along the verge of the new Muckingford Road and the existing Linford Road Utility works, including the installation or diversion of underground utilities within a multi-utility corridor
25-112	6B and MU35	Permanent acquisition required for: Construction of a new public right of way along the verge of the new Muckingford Road and the existing Linford Road Utility works, including the installation or diversion of underground utilities within a multi-utility corridor

Table 1: Permanent Acquisition of Land - by plot number		
Land plans plot ref.	DCO Work No(s).	Purpose for which the land is required:
25-113	6B and MU35	Permanent acquisition required for: Construction of a new public right of way along the verge of the new Muckingford Road and the existing Linford Road Utility works, including the installation or diversion of underground utilities within a multi-utility corridor
26-01	7D and MU44	Permanent acquisition required for: Construction of a realigned section of the A1013 from Orsett Cock roundabout westwards - improvement to the existing A1013 - construction of the new public right of way along the verge of the improved A1013 Utility works, including the installation or diversion of underground utilities within a multi-utility corridor
26-02	7D and MU44	Permanent acquisition required for: Construction of a realigned section of the A1013 from Orsett Cock roundabout westwards - improvement to the existing A1013 - construction of the new public right of way along the verge of the improved A1013 Utility works, including the installation or diversion of underground utilities within a multi-utility corridor
26-03	7D and MU44	Permanent acquisition required for: Construction of a realigned section of the A1013 from Orsett Cock roundabout westwards - improvement to the existing A1013 - construction of the new public right of way along the verge of the improved A1013 Utility works, including the installation or diversion of underground utilities within a multi-utility corridor
26-04	7D and MU44	Permanent acquisition required for: Construction of a realigned section of the A1013 from Orsett Cock roundabout westwards - improvement to the existing A1013 - construction of the new public right of way along the verge of the improved A1013 Utility works, including the installation or diversion of underground utilities within a multi-utility corridor

Table 1: Permanent Acquisition of Land - by plot number		
Land plans plot ref.	DCO Work No(s).	Purpose for which the land is required:
26-05	7D and MU44	Permanent acquisition required for: Construction of a realigned section of the A1013 from Orsett Cock roundabout westwards - improvement to the existing A1013 - construction of the new public right of way along the verge of the improved A1013  Utility works, including the installation or diversion of underground utilities within a multi-utility corridor
26-06	7D and MU44	Permanent acquisition required for: Construction of a realigned section of the A1013 from Orsett Cock roundabout westwards - improvement to the existing A1013 - construction of the new public right of way along the verge of the improved A1013  Utility works, including the installation or diversion of underground utilities within a multi-utility corridor
26-07	7T	Permanent acquisition required for: Improvements to the existing A1089
26-08	7T	Permanent acquisition required for: Improvements to the existing A1089
26-09	7T	Permanent acquisition required for: Improvements to the existing A1089
26-10	7T	Permanent acquisition required for: Improvements to the existing A1089
26-11	7T	Permanent acquisition required for: Improvements to the existing A1089
26-12	7T	Permanent acquisition required for: Improvements to the existing A1089

<b>Table 1: Permanent Acquisition of Land - by plot number</b>		
<b>Land plans plot ref.</b>	<b>DCO Work No(s).</b>	<b>Purpose for which the land is required:</b>
26-13	7T	Permanent acquisition required for: Improvements to the existing A1089
26-14	7T	Permanent acquisition required for: Improvements to the existing A1089
26-15	7T	Permanent acquisition required for: Improvements to the existing A1089
26-16	7T	Permanent acquisition required for: Improvements to the existing A1089
27-03	6D, E24 and E25	Permanent acquisition required for: Construction of new private means of access from the realigned Brentwood Road to Brook Farm and to the new watercourse diversion culvert Implementation of environmental mitigation works to create a site for ancient woodland planting, including the construction of a new bat barn structure Implementation of environmental works to create a compensatory habitat site for nitrogen deposition
27-04	6A and 6H	Permanent acquisition required for: Construction of the new A122 Lower Thames Crossing, a new highway three-lane dual carriageway Construction of a new watercourse diversion culvert and diversion of the watercourse through the culvert.
27-05	E25	Permanent acquisition required for: Implementation of environmental works to create a compensatory habitat site for nitrogen deposition
27-08	6C	Permanent acquisition required for: Construction of a new private means of access for maintenance access from the realigned Hoford Road to the new A122 Lower Thames Crossing

Table 1: Permanent Acquisition of Land - by plot number		
Land plans plot ref.	DCO Work No(s).	Purpose for which the land is required:
27-10	6C, 6G and MU37	<p>Permanent acquisition required for:</p> <p>Construction of a section of the new realigned Hoford Road, including</p> <ul style="list-style-type: none"> <li>- construction of realigned Hoford Road</li> <li>- construction of a new private means of access for maintenance access to the new A122 Lower Thames Crossing</li> </ul> <p>Construction of a new watercourse diversion culvert and diversion of the watercourse through the culvert.</p> <p>Utility works, including the installation or diversion of underground utilities within a multi-utility corridor</p>
27-13	6A and 6H	<p>Permanent acquisition required for:</p> <p>Construction of the new A122 Lower Thames Crossing, a new highway three-lane dual carriageway</p> <p>Construction of a new watercourse diversion culvert and diversion of the watercourse through the culvert.</p>
27-14	6A, 6C and 6H	<p>Permanent acquisition required for:</p> <p>Construction of the new A122 Lower Thames Crossing, a new highway three-lane dual carriageway</p> <p>Construction of a new private means of access for maintenance access from the realigned Hoford Road to the new A122 Lower Thames Crossing</p> <p>Construction of a new watercourse diversion culvert and diversion of the watercourse through the culvert.</p>
27-15	6A, 6C, 6G, 6H, E23, E24, E25 and MU37	<p>Permanent acquisition required for:</p> <p>Construction of the new A122 Lower Thames Crossing, a new highway three-lane dual carriageway</p> <p>Construction of a section of the new realigned Hoford Road, including</p> <ul style="list-style-type: none"> <li>- construction of realigned Hoford Road</li> <li>- construction of a new private means of access for maintenance access to the new A122 Lower Thames Crossing</li> </ul> <p>Construction of a new watercourse diversion culvert and diversion of the watercourse through the culvert.</p> <p>Implementation of environmental mitigation works to create a site for protected species</p> <p>Implementation of environmental mitigation works to create a site for ancient woodland planting, including the construction of a new bat barn structure</p> <p>Implementation of environmental works to create a compensatory habitat site for nitrogen deposition</p> <p>Utility works, including the installation or diversion of underground utilities within a multi-utility corridor</p>

<b>Table 1: Permanent Acquisition of Land - by plot number</b>		
<b>Land plans plot ref.</b>	<b>DCO Work No(s).</b>	<b>Purpose for which the land is required:</b>
27-17	6C	Permanent acquisition required for: Construction of a new private means of access for maintenance access from the realigned Hoford Road to the new A122 Lower Thames Crossing
27-18	6C and MU37	Permanent acquisition required for: Construction of a section of the new realigned Hoford Road, including construction of realigned Hoford Road Utility works, including the installation or diversion of underground utilities within a multi-utility corridor
27-19	6C and MU37	Permanent acquisition required for: Construction of a section of the new realigned Hoford Road, including construction of realigned Hoford Road Utility works, including the installation or diversion of underground utilities within a multi-utility corridor
27-20	6A, 6C, 6G and MU37	Permanent acquisition required for: Construction of the new A122 Lower Thames Crossing, a new highway three-lane dual carriageway Construction of a section of the new realigned Hoford Road, including - construction of a new bridge to carry the realigned Hoford Road over the new A122 Lower Thames Crossing - construction of realigned Hoford Road Construction of a new watercourse diversion culvert and diversion of the watercourse through the culvert. Utility works, including the installation or diversion of underground utilities within a multi-utility corridor
27-21	6A, 6C, 6G, MU37 and OH5	Permanent acquisition required for: Construction of the new A122 Lower Thames Crossing, a new highway three-lane dual carriageway Construction of a section of the new realigned Hoford Road, including - construction of a new bridge to carry the realigned Hoford Road over the new A122 Lower Thames Crossing - construction of realigned Hoford Road - construction of a new private means of access to the existing drainage pond Construction of a new watercourse diversion culvert and diversion of the watercourse through the culvert. Utility works, including the installation or diversion of underground utilities within a multi-utility corridor Overhead lines diversion works, including the removal of existing overhead lines and pylons, construction of new overhead lines and pylons and works to existing overhead lines and pylons



Table 1: Permanent Acquisition of Land - by plot number		
Land plans plot ref.	DCO Work No(s).	Purpose for which the land is required:
27-22	6C, 6G and MU37	<p>Permanent acquisition required for:</p> <p>Construction of a section of the new realigned Hoford Road, including</p> <ul style="list-style-type: none"> <li>- construction of realigned Hoford Road</li> <li>- construction of a new private means of access for maintenance access to the new A122 Lower Thames Crossing</li> </ul> <p>Construction of a new watercourse diversion culvert and diversion of the watercourse through the culvert.</p> <p>Utility works, including the installation or diversion of underground utilities within a multi-utility corridor</p>
27-23	6C, 6G and MU37	<p>Permanent acquisition required for:</p> <p>Construction of a section of the new realigned Hoford Road, including construction of realigned Hoford Road</p> <p>Construction of a new watercourse diversion culvert and diversion of the watercourse through the culvert.</p> <p>Utility works, including the installation or diversion of underground utilities within a multi-utility corridor</p>
27-24	6A, 6C, 6G and MU37	<p>Permanent acquisition required for:</p> <p>Construction of the new A122 Lower Thames Crossing, a new highway three-lane dual carriageway</p> <p>Construction of a section of the new realigned Hoford Road, including</p> <ul style="list-style-type: none"> <li>- construction of a new bridge to carry the realigned Hoford Road over the new A122 Lower Thames Crossing</li> <li>- construction of realigned Hoford Road</li> </ul> <p>Construction of a new watercourse diversion culvert and diversion of the watercourse through the culvert.</p> <p>Utility works, including the installation or diversion of underground utilities within a multi-utility corridor</p>
27-26	6C and MU37	<p>Permanent acquisition required for:</p> <p>Construction of a section of the new realigned Hoford Road, including construction of realigned Hoford Road</p> <p>Utility works, including the installation or diversion of underground utilities within a multi-utility corridor</p>
27-28	6C and MU37	<p>Permanent acquisition required for:</p> <p>Construction of a section of the new realigned Hoford Road, including construction of realigned Hoford Road</p> <p>Utility works, including the installation or diversion of underground utilities within a multi-utility corridor</p>

Table 1: Permanent Acquisition of Land - by plot number		
Land plans plot ref.	DCO Work No(s).	Purpose for which the land is required:
27-29	6C	Permanent acquisition required for: Construction of a section of the new realigned Hoford Road, including construction of realigned Hoford Road
27-30	6C	Permanent acquisition required for: Construction of a section of the new realigned Hoford Road, including construction of realigned Hoford Road
27-31	6C and MU37	Permanent acquisition required for: Construction of a section of the new realigned Hoford Road, including construction of realigned Hoford Road Utility works, including the installation or diversion of underground utilities within a multi-utility corridor
27-32	6C	Permanent acquisition required for: Construction of a section of the new realigned Hoford Road, including construction of realigned Hoford Road
27-33	6C	Permanent acquisition required for: Construction of a section of the new realigned Hoford Road, including construction of realigned Hoford Road
27-34	6C and MU37	Permanent acquisition required for: Construction of a section of the new realigned Hoford Road, including construction of realigned Hoford Road Utility works, including the installation or diversion of underground utilities within a multi-utility corridor
27-43	6A and OH5	Permanent acquisition required for: Construction of the new A122 Lower Thames Crossing, a new highway three-lane dual carriageway Overhead lines diversion works, including the removal of existing overhead lines and pylons, construction of new overhead lines and pylons and works to existing overhead lines and pylons
27-46	6A and OH5	Permanent acquisition required for: Construction of the new A122 Lower Thames Crossing, a new highway three-lane dual carriageway Overhead lines diversion works, including the removal of existing overhead lines and pylons, construction of new overhead lines and pylons and works to existing overhead lines and pylons

Table 1: Permanent Acquisition of Land - by plot number		
Land plans plot ref.	DCO Work No(s).	Purpose for which the land is required:
27-63	E26	Permanent acquisition required for: Implementation of environmental works to create a compensatory habitat site for nitrogen deposition
27-64	E26	Permanent acquisition required for: Implementation of environmental works to create a compensatory habitat site for nitrogen deposition
27-73	E26	Permanent acquisition required for: Implementation of environmental works to create a compensatory habitat site for nitrogen deposition
28-07	7A, 7S, 7Y, MU40, MU47, MUT13, MUT16, MUT18, OH6, OH7, OHT4 and OHT5	Permanent acquisition required for: Construction of the new A122 Lower Thames Crossing, a new highway three-lane dual carriageway Construction of a new private means of access from the Hornsby Lane turning head south of the new A122 Lower Thames Crossing Construction of a new two-lane link road between the westbound carriageway of the improved A13 to the A1089 and new A122 Lower Thames Crossing northbound link road and the southbound carriageway of the new A122 Lower Thames Crossing Utility works, including the installation or diversion of underground utilities within a multi-utility corridor Overhead lines diversion works, including the removal of existing overhead lines and pylons, construction of new overhead lines and pylons and works to existing overhead lines and pylons
28-10	MU47, MU48, MUT16 and MUT18	Permanent acquisition required for: Utility works, including the installation or diversion of underground utilities within a multi-utility corridor Utility works, including the installation or diversion of underground utilities within a multi-utility corridor and the installation of a new electrical substation
28-17	7S, MU47, MUT16, OH6 and OHT5	Permanent acquisition required for: Construction of a new Hornsby Lane turning heads to the south of the new A122 Lower Thames Crossing, including improvement to Hornsby Lane Utility works, including the installation or diversion of underground utilities within a multi-utility corridor Overhead lines diversion works, including the removal of existing overhead lines and pylons, construction of new overhead lines and pylons and works to existing overhead lines and pylons

Table 1: Permanent Acquisition of Land - by plot number		
Land plans plot ref.	DCO Work No(s).	Purpose for which the land is required:
28-18	7S, MU47, MUT16, OH6 and OHT5	<p>Permanent acquisition required for:</p> <p>Construction of a new Hornsby Lane turning heads to the south of the new A122 Lower Thames Crossing, including improvement to Hornsby Lane</p> <p>Utility works, including the installation or diversion of underground utilities within a multi-utility corridor</p> <p>Overhead lines diversion works, including the removal of existing overhead lines and pylons, construction of new overhead lines and pylons and works to existing overhead lines and pylons</p>
28-19	7S, MU47, MUT16, OH6 and OHT5	<p>Permanent acquisition required for:</p> <p>Construction of a new Hornsby Lane turning heads to the south of the new A122 Lower Thames Crossing, including improvement to Hornsby Lane</p> <p>Utility works, including the installation or diversion of underground utilities within a multi-utility corridor</p> <p>Overhead lines diversion works, including the removal of existing overhead lines and pylons, construction of new overhead lines and pylons and works to existing overhead lines and pylons</p>
28-20	7S, MU47, OH6 and OHT5	<p>Permanent acquisition required for:</p> <p>Construction of a new Hornsby Lane turning heads to the south of the new A122 Lower Thames Crossing, including improvement to Hornsby Lane</p> <p>Utility works, including the installation or diversion of underground utilities within a multi-utility corridor</p> <p>Overhead lines diversion works, including the removal of existing overhead lines and pylons, construction of new overhead lines and pylons and works to existing overhead lines and pylons</p>
28-22	7S, MU47, OH6, OH7, OHT4 and OHT5	<p>Permanent acquisition required for:</p> <p>Construction of a new Hornsby Lane turning heads to the south of the new A122 Lower Thames Crossing, including improvement to Hornsby Lane</p> <p>Utility works, including the installation or diversion of underground utilities within a multi-utility corridor</p> <p>Overhead lines diversion works, including the removal of existing overhead lines and pylons, construction of new overhead lines and pylons and works to existing overhead lines and pylons</p>
28-23	7S, MU47, OH6, OH7, OHT4 and OHT5	<p>Permanent acquisition required for:</p> <p>Construction of a new Hornsby Lane turning heads to the south of the new A122 Lower Thames Crossing, including improvement to Hornsby Lane and construction of a new private means of access from the Hornsby Lane turning head south of the new A122 Lower Thames Crossing</p> <p>Utility works, including the installation or diversion of underground utilities within a multi-utility corridor</p> <p>Overhead lines diversion works, including the removal of existing overhead lines and pylons, construction of new overhead lines and pylons and works to existing overhead lines and pylons</p>

<b>Table 1: Permanent Acquisition of Land - by plot number</b>		
<b>Land plans plot ref.</b>	<b>DCO Work No(s).</b>	<b>Purpose for which the land is required:</b>
28-24	7A, 7S, MU40, MU47, MUT13, OH6, OH7, OHT4 and OHT5	<p>Permanent acquisition required for:</p> <p>Construction of the new A122 Lower Thames Crossing, a new highway three-lane dual carriageway</p> <p>Construction of a new Hornsby Lane turning heads to the south of the new A122 Lower Thames Crossing, including improvement to Hornsby Lane</p> <p>Utility works, including the installation or diversion of underground utilities within a multi-utility corridor</p> <p>Overhead lines diversion works, including the removal of existing overhead lines and pylons, construction of new overhead lines and pylons and works to existing overhead lines and pylons</p>
28-25	7S, MU41 and MU47	<p>Permanent acquisition required for:</p> <p>Construction of a new Hornsby Lane turning heads to the north of the new A122 Lower Thames Crossing, including improvement to Hornsby Lane</p> <p>Utility works, including the installation or diversion of underground utilities within a multi-utility corridor</p>
28-26	7A, MU40, MU47, MUT13, OH7 and OHT4	<p>Permanent acquisition required for:</p> <p>Construction of the new A122 Lower Thames Crossing, a new highway three-lane dual carriageway</p> <p>Utility works, including the installation or diversion of underground utilities within a multi-utility corridor</p> <p>Overhead lines diversion works, including the removal of existing overhead lines and pylons, construction of new overhead lines and pylons and works to existing overhead lines and pylons</p>
28-28	7S and MU47	<p>Permanent acquisition required for:</p> <p>Construction of a new Hornsby Lane turning heads to the north of the new A122 Lower Thames Crossing, including improvement to Hornsby Lane</p> <p>Utility works, including the installation or diversion of underground utilities within a multi-utility corridor</p>
28-29	7S, MU47 and MUT13	<p>Permanent acquisition required for:</p> <p>Construction of a new Hornsby Lane turning heads to the north of the new A122 Lower Thames Crossing, including improvement to Hornsby Lane</p> <p>Utility works, including the installation or diversion of underground utilities within a multi-utility corridor</p>
28-32	7S and MU47	<p>Permanent acquisition required for:</p> <p>Construction of a new Hornsby Lane turning heads to the north of the new A122 Lower Thames Crossing, including improvement to Hornsby Lane</p> <p>Utility works, including the installation or diversion of underground utilities within a multi-utility corridor</p>

<b>Table 1: Permanent Acquisition of Land - by plot number</b>		
<b>Land plans plot ref.</b>	<b>DCO Work No(s).</b>	<b>Purpose for which the land is required:</b>
28-33	7S and MU47	Permanent acquisition required for: Construction of a new Hornsby Lane turning heads to the north of the new A122 Lower Thames Crossing, including improvement to Hornsby Lane and construction of a new private means of access from the new Hornsby Lane turning head north of the new A122 Lower Thames Crossing to Heath Place Utility works, including the installation or diversion of underground utilities within a multi-utility corridor
28-36	7S, MU41 and MU47	Permanent acquisition required for: Construction of a new Hornsby Lane turning heads to the north of the new A122 Lower Thames Crossing, including improvement to Hornsby Lane and construction of a new private means of access from the new Hornsby Lane turning head north of the new A122 Lower Thames Crossing to Heath Place Utility works, including the installation or diversion of underground utilities within a multi-utility corridor
28-40	7S and MU47	Permanent acquisition required for: Construction of a new Hornsby Lane turning heads to the north of the new A122 Lower Thames Crossing, including improvement to Hornsby Lane Utility works, including the installation or diversion of underground utilities within a multi-utility corridor
28-41	7A, 7B, CA6, MU40, MUT13, OH6, OH7, OHT4 and OHT5	Permanent acquisition required for: Construction of the new A122 Lower Thames Crossing, a new highway three-lane dual carriageway Construction of a new public right of way, including the realignment of existing footpath FP79 Temporary construction compound at surface for facilitating main works Utility works, including the installation or diversion of underground utilities within a multi-utility corridor Overhead lines diversion works, including the removal of existing overhead lines and pylons, construction of new overhead lines and pylons and works to existing overhead lines and pylons
28-44	MU41	Permanent acquisition required for: Utility works, including the installation or diversion of underground utilities within a multi-utility corridor
28-48	7B, OH6 and OH7	Permanent acquisition required for: Construction of a new public right of way, including the realignment of existing footpath FP79 Overhead lines diversion works, including the removal of existing overhead lines and pylons, construction of new overhead lines and pylons and works to existing overhead lines and pylons

Table 1: Permanent Acquisition of Land - by plot number		
Land plans plot ref.	DCO Work No(s).	Purpose for which the land is required:
28-55	6D, 6M, 7A, 7B, CA6, MU39, MU40, MU41, MUT12, MUT13, MUT15, OH6 and OH7	<p>Permanent acquisition required for:</p> <p>Construction of a new section of the realigned Brentwood Road over the new A122 Lower Thames Crossing, including</p> <ul style="list-style-type: none"> <li>- construction of realigned Brentwood Road</li> <li>- construction of a private means of access between Brentwood Road and the northbound A122 Lower Thames Crossing</li> </ul> <p>Construction of a new public right of way and a new private means of access road from the improved Brentwood Road, southwest of the new A122 Lower Thames Crossing</p> <p>Construction of the new A122 Lower Thames Crossing, a new highway three-lane dual carriageway</p> <p>Construction of a new bridge to carry footpath FP79, including</p> <ul style="list-style-type: none"> <li>- construction of a new public right of way, including the realignment of existing footpath FP79</li> <li>- construction of a new bridge to carry the new public right of way over the new A122 Lower Thames Crossing</li> <li>- construction of a new private means of access from the improved Brentwood Road</li> </ul> <p>Temporary construction compound at surface for facilitating main works</p> <p>Utility works, including the installation or diversion of underground utilities within a multi-utility corridor</p> <p>Overhead lines diversion works, including the removal of existing overhead lines and pylons, construction of new overhead lines and pylons and works to existing overhead lines and pylons</p>
28-66	7B, 7X, CA6 and E27	<p>Permanent acquisition required for:</p> <p>Construction of a new private means of access from the improved Brentwood Road</p> <p>Construction of a new public right of way between the new bridge to carry the new public right of way over the new A122 Lower Thames Crossing and the realigned A1013 Stanford Road</p> <p>Temporary construction compound at surface for facilitating main works</p> <p>Implementation of environmental mitigation works to create a site for protected species, including the construction of new ecological ponds</p>
28-74	6D, MU39 and MUT14	<p>Permanent acquisition required for:</p> <p>Construction of a new section of the realigned Brentwood Road over the new A122 Lower Thames Crossing</p> <p>Utility works, including the installation or diversion of underground utilities within a multi-utility corridor</p>

Table 1: Permanent Acquisition of Land - by plot number		
Land plans plot ref.	DCO Work No(s).	Purpose for which the land is required:
28-75	6D, MU39 and MUT14	Permanent acquisition required for: Construction of a new section of the realigned Brentwood Road over the new A122 Lower Thames Crossing Utility works, including the installation or diversion of underground utilities within a multi-utility corridor
28-76	6D, MU39 and MUT14	Permanent acquisition required for: Construction of a new section of the realigned Brentwood Road over the new A122 Lower Thames Crossing Utility works, including the installation or diversion of underground utilities within a multi-utility corridor
28-77	6D and MU39	Permanent acquisition required for: Construction of a new section of the realigned Brentwood Road over the new A122 Lower Thames Crossing Utility works, including the installation or diversion of underground utilities within a multi-utility corridor
28-78	6D and MU39	Permanent acquisition required for: Construction of a new section of the realigned Brentwood Road over the new A122 Lower Thames Crossing Utility works, including the installation or diversion of underground utilities within a multi-utility corridor
28-79	6D, MU39 and MUT14	Permanent acquisition required for: Construction of a new section of the realigned Brentwood Road over the new A122 Lower Thames Crossing Utility works, including the installation or diversion of underground utilities within a multi-utility corridor
28-80	6D, MU39 and MUT14	Permanent acquisition required for: Construction of a new section of the realigned Brentwood Road over the new A122 Lower Thames Crossing Utility works, including the installation or diversion of underground utilities within a multi-utility corridor
28-81	6D, MU39 and MUT14	Permanent acquisition required for: Construction of a new section of the realigned Brentwood Road over the new A122 Lower Thames Crossing Utility works, including the installation or diversion of underground utilities within a multi-utility corridor



Table 1: Permanent Acquisition of Land - by plot number		
Land plans plot ref.	DCO Work No(s).	Purpose for which the land is required:
28-82	6D, MU39, MU40 and MUT14	Permanent acquisition required for: Construction of a new section of the realigned Brentwood Road over the new A122 Lower Thames Crossing Utility works, including the installation or diversion of underground utilities within a multi-utility corridor
28-83	6D, MU39, MU40, MUT13 and MUT14	Permanent acquisition required for: Construction of a new section of the realigned Brentwood Road over the new A122 Lower Thames Crossing Utility works, including the installation or diversion of underground utilities within a multi-utility corridor
28-84	6D, MU39, MU40 and MUT13	Permanent acquisition required for: Construction of a new section of the realigned Brentwood Road over the new A122 Lower Thames Crossing Utility works, including the installation or diversion of underground utilities within a multi-utility corridor
28-85	6D, MU39 and MUT14	Permanent acquisition required for: Construction of a new section of the realigned Brentwood Road over the new A122 Lower Thames Crossing Utility works, including the installation or diversion of underground utilities within a multi-utility corridor
28-86	6D, MU39 and MUT14	Permanent acquisition required for: Construction of a new section of the realigned Brentwood Road over the new A122 Lower Thames Crossing Utility works, including the installation or diversion of underground utilities within a multi-utility corridor
28-87	6M, MU39, MU40 and MUT13	Permanent acquisition required for: Construction of a new public right of way and a new private means of access road from the improved Brentwood Road, southwest of the new A122 Lower Thames Crossing Utility works, including the installation or diversion of underground utilities within a multi-utility corridor
28-88	6D, MU39 and MUT14	Permanent acquisition required for: Construction of a new section of the realigned Brentwood Road over the new A122 Lower Thames Crossing Utility works, including the installation or diversion of underground utilities within a multi-utility corridor

<b>Table 1: Permanent Acquisition of Land - by plot number</b>		
<b>Land plans plot ref.</b>	<b>DCO Work No(s).</b>	<b>Purpose for which the land is required:</b>
28-89	6M, MU39, MU40 and MUT13	Permanent acquisition required for: Construction of a new public right of way and a new private means of access road from the improved Brentwood Road, southwest of the new A122 Lower Thames Crossing Utility works, including the installation or diversion of underground utilities within a multi-utility corridor
28-90	6D, MU39 and MUT14	Permanent acquisition required for: Construction of a new section of the realigned Brentwood Road over the new A122 Lower Thames Crossing Utility works, including the installation or diversion of underground utilities within a multi-utility corridor
28-91	6M and MU40	Permanent acquisition required for: Construction of a new public right of way and a new private means of access road from the improved Brentwood Road, southwest of the new A122 Lower Thames Crossing Utility works, including the installation or diversion of underground utilities within a multi-utility corridor
28-92	6M and MU40	Permanent acquisition required for: Construction of a new public right of way and a new private means of access road from the improved Brentwood Road, southwest of the new A122 Lower Thames Crossing Utility works, including the installation or diversion of underground utilities within a multi-utility corridor
28-93	6D, MU39 and MUT14	Permanent acquisition required for: Construction of a new section of the realigned Brentwood Road over the new A122 Lower Thames Crossing Utility works, including the installation or diversion of underground utilities within a multi-utility corridor
28-94	6D, MU39, MU40, MUT13 and MUT14	Permanent acquisition required for: Construction of a new section of the realigned Brentwood Road over the new A122 Lower Thames Crossing Utility works, including the installation or diversion of underground utilities within a multi-utility corridor

Table 1: Permanent Acquisition of Land - by plot number		
Land plans plot ref.	DCO Work No(s).	Purpose for which the land is required:
28-95	6D, MU39, MU40 and MUT13	<p>Permanent acquisition required for:</p> <p>Construction of a new section of the realigned Brentwood Road over the new A122 Lower Thames Crossing</p> <p>Utility works, including the installation or diversion of underground utilities within a multi-utility corridor</p>
28-96	6D, 6L, 6M, MU39, MU40 and MUT13	<p>Permanent acquisition required for:</p> <p>Construction of a new section of the realigned Brentwood Road over the new A122 Lower Thames Crossing</p> <p>Construction of a new public right of way and a new private means of access road from the improved Brentwood Road, southeast of the new A122 Lower Thames Crossing</p> <p>Construction of a new public right of way and a new private means of access road from the improved Brentwood Road, southwest of the new A122 Lower Thames Crossing</p> <p>Utility works, including the installation or diversion of underground utilities within a multi-utility corridor</p>
28-97	6M, MU40 and MUT13	<p>Permanent acquisition required for:</p> <p>Construction of a new public right of way and a new private means of access road from the improved Brentwood Road, southwest of the new A122 Lower Thames Crossing</p> <p>Utility works, including the installation or diversion of underground utilities within a multi-utility corridor</p>
28-99	6D, 7A, MU39, MU40, MUT13, OH6 and OH7	<p>Permanent acquisition required for:</p> <p>Construction of a new section of the realigned Brentwood Road over the new A122 Lower Thames Crossing, including</p> <ul style="list-style-type: none"> <li>- construction of realigned Brentwood Road</li> <li>- construction of a private means of access between Brentwood Road and the northbound A122 Lower Thames Crossing</li> </ul> <p>Construction of the new A122 Lower Thames Crossing, a new highway three-lane dual carriageway</p> <p>Utility works, including the installation or diversion of underground utilities within a multi-utility corridor</p> <p>Overhead lines diversion works, including the removal of existing overhead lines and pylons, construction of new overhead lines and pylons and works to existing overhead lines and pylons</p>

Table 1: Permanent Acquisition of Land - by plot number		
Land plans plot ref.	DCO Work No(s).	Purpose for which the land is required:
28-101	6D, 7A, MU39, MU40, MUT13, OH6 and OH7	<p>Permanent acquisition required for:</p> <p>Construction of a new section of the realigned Brentwood Road over the new A122 Lower Thames Crossing, including</p> <ul style="list-style-type: none"> <li>- construction of realigned Brentwood Road</li> <li>- construction of a private means of access between Brentwood Road and the northbound A122 Lower Thames Crossing</li> </ul> <p>Construction of the new A122 Lower Thames Crossing, a new highway three-lane dual carriageway</p> <p>Utility works, including the installation or diversion of underground utilities within a multi-utility corridor</p> <p>Overhead lines diversion works, including the removal of existing overhead lines and pylons, construction of new overhead lines and pylons and works to existing overhead lines and pylons</p>
28-102	6D, 6L, 6M, 7A, MU39, MU40, MUT13, OH6 and OH7	<p>Permanent acquisition required for:</p> <p>Construction of a new section of the realigned Brentwood Road over the new A122 Lower Thames Crossing, including</p> <ul style="list-style-type: none"> <li>- construction of a new bridge to carry the realigned Brentwood Road over the new A122 Lower Thames Crossing</li> <li>- construction of realigned Brentwood Road</li> <li>- construction of new private means of access to Brook Farm and to the new watercourse diversion culvert</li> <li>- construction of a private means of access between Brentwood Road and the northbound A122 Lower Thames Crossing</li> </ul> <p>Construction of a new public right of way and a new private means of access road from the improved Brentwood Road, southeast of the new A122 Lower Thames Crossing</p> <p>Construction of a new public right of way and a new private means of access road from the improved Brentwood Road, southwest of the new A122 Lower Thames Crossing</p> <p>Construction of the new A122 Lower Thames Crossing, a new highway three-lane dual carriageway</p> <p>Utility works, including the installation or diversion of underground utilities within a multi-utility corridor</p> <p>Overhead lines diversion works, including the removal of existing overhead lines and pylons, construction of new overhead lines and pylons and works to existing overhead lines and pylons</p>
28-105	6D, 6L, MU39, MU40, OH6 and OH7	<p>Permanent acquisition required for:</p> <p>Construction of a new section of the realigned Brentwood Road over the new A122 Lower Thames Crossing</p> <p>Construction of a new public right of way and a new private means of access road from the improved Brentwood Road, southeast of the new A122 Lower Thames Crossing</p> <p>Utility works, including the installation or diversion of underground utilities within a multi-utility corridor</p>

<b>Table 1: Permanent Acquisition of Land - by plot number</b>		
<b>Land plans plot ref.</b>	<b>DCO Work No(s).</b>	<b>Purpose for which the land is required:</b>
28-105 Cont'd		Overhead lines diversion works, including the removal of existing overhead lines and pylons, construction of new overhead lines and pylons and works to existing overhead lines and pylons
28-108	6A, 6D, MU38, MU40, MU41, MUT12, OH6 and OH7	<p>Permanent acquisition required for:</p> <p>Construction of the new A122 Lower Thames Crossing, a new highway three-lane dual carriageway</p> <p>Construction of a new section of the realigned Brentwood Road over the new A122 Lower Thames Crossing, including</p> <ul style="list-style-type: none"> <li>- construction of 3m high reflective acoustic barrier next to Brook Farm</li> <li>- construction of new private means of access to Brook Farm and to the new watercourse diversion culvert</li> <li>- construction of a private means of access between Brentwood Road and the southbound A122 Lower Thames Crossing</li> </ul> <p>Utility works, including the installation or diversion of underground utilities within a multi-utility corridor</p> <p>Utility works, including the installation or diversion of underground utilities within a multi-utility corridor and the installation of two new electrical substations</p> <p>Overhead lines diversion works, including the removal of existing overhead lines and pylons, construction of new overhead lines and pylons and works to existing overhead lines and pylons</p>
28-109	6D, MU39, MU40 and MU41	<p>Permanent acquisition required for:</p> <p>Construction of a new section of the realigned Brentwood Road over the new A122 Lower Thames Crossing</p> <p>Utility works, including the installation or diversion of underground utilities within a multi-utility corridor</p>
28-110	6D, MU39, MU40 and MU41	<p>Permanent acquisition required for:</p> <p>Construction of a new section of the realigned Brentwood Road over the new A122 Lower Thames Crossing</p> <p>Utility works, including the installation or diversion of underground utilities within a multi-utility corridor</p>
28-111	6D, MU39, MU40 and MU41	<p>Permanent acquisition required for:</p> <p>Construction of a new section of the realigned Brentwood Road over the new A122 Lower Thames Crossing</p> <p>Utility works, including the installation or diversion of underground utilities within a multi-utility corridor</p>
28-112	6D, MU39, MU40, MUT12 and MUT13	<p>Permanent acquisition required for:</p> <p>Construction of a new section of the realigned Brentwood Road over the new A122 Lower Thames Crossing</p> <p>Utility works, including the installation or diversion of underground utilities within a multi-utility corridor</p>

Table 1: Permanent Acquisition of Land - by plot number		
Land plans plot ref.	DCO Work No(s).	Purpose for which the land is required:
28-113	6D, MU39, MU40 and MU41	Permanent acquisition required for: Construction of a new section of the realigned Brentwood Road over the new A122 Lower Thames Crossing Utility works, including the installation or diversion of underground utilities within a multi-utility corridor
28-114	6D, MU39, MU40, MUT12 and MUT15	Permanent acquisition required for: Construction of a new section of the realigned Brentwood Road over the new A122 Lower Thames Crossing Utility works, including the installation or diversion of underground utilities within a multi-utility corridor
28-115	6D, MU39, MU40, MU41 and MUT12	Permanent acquisition required for: Construction of a new section of the realigned Brentwood Road over the new A122 Lower Thames Crossing Utility works, including the installation or diversion of underground utilities within a multi-utility corridor
28-116	6D, G5, MU39, MU40, MUT12 and MUT15	Permanent acquisition required for: Construction of a new section of the realigned Brentwood Road over the new A122 Lower Thames Crossing Installation of a high-pressure gas pipeline Utility works, including the installation or diversion of underground utilities within a multi-utility corridor
28-117	6D, MU40 and MUT12	Permanent acquisition required for: Construction of a new section of the realigned Brentwood Road over the new A122 Lower Thames Crossing Utility works, including the installation or diversion of underground utilities within a multi-utility corridor
28-118	6D, MU39 and MU40	Permanent acquisition required for: Construction of a new section of the realigned Brentwood Road over the new A122 Lower Thames Crossing Utility works, including the installation or diversion of underground utilities within a multi-utility corridor
28-119	6D, MU39 and MU40	Permanent acquisition required for: Construction of a new section of the realigned Brentwood Road over the new A122 Lower Thames Crossing Utility works, including the installation or diversion of underground utilities within a multi-utility corridor

**Table 1: Permanent Acquisition of Land - by plot number**

Land plans plot ref.	DCO Work No(s).	Purpose for which the land is required:
28-120	6D, MU40, MU41 and MUT12	Permanent acquisition required for: Construction of new private means of access from the realigned Brentwood Road to Brook Farm and to the new watercourse diversion culvert Utility works, including the installation or diversion of underground utilities within a multi-utility corridor Utility works, including the installation or diversion of underground utilities within a multi-utility corridor and the installation of two new electrical substations
28-121	6D, MU39, MU40 and MUT15	Permanent acquisition required for: Construction of a new section of the realigned Brentwood Road over the new A122 Lower Thames Crossing Utility works, including the installation or diversion of underground utilities within a multi-utility corridor
28-122	6D, MU39 and MU40	Permanent acquisition required for: Construction of a new section of the realigned Brentwood Road over the new A122 Lower Thames Crossing Utility works, including the installation or diversion of underground utilities within a multi-utility corridor
28-123	6D, MU39 and MU40	Permanent acquisition required for: Construction of a new section of the realigned Brentwood Road over the new A122 Lower Thames Crossing Utility works, including the installation or diversion of underground utilities within a multi-utility corridor
28-126	6D, G5, MU39 and MU40	Permanent acquisition required for: Construction of a new section of the realigned Brentwood Road over the new A122 Lower Thames Crossing Installation of a high-pressure gas pipeline Utility works, including the installation or diversion of underground utilities within a multi-utility corridor
28-136	6D and MUT12	Permanent acquisition required for: Construction of new private means of access from the realigned Brentwood Road to Brook Farm and to the new watercourse diversion culvert Utility works, including the installation or diversion of underground utilities within a multi-utility corridor

Table 1: Permanent Acquisition of Land - by plot number		
Land plans plot ref.	DCO Work No(s).	Purpose for which the land is required:
28-138	6D, MU38 and MUT12	Permanent acquisition required for: Construction of new private means of access from the realigned Brentwood Road to Brook Farm and to the new watercourse diversion culvert Utility works, including the installation or diversion of underground utilities within a multi-utility corridor
28-140	6D, E25, MU38 and MUT12	Permanent acquisition required for: Construction of new private means of access from the realigned Brentwood Road to Brook Farm and to the new watercourse diversion culvert Implementation of environmental works to create a compensatory habitat site for nitrogen deposition Utility works, including the installation or diversion of underground utilities within a multi-utility corridor
28-142	E25	Permanent acquisition required for: Implementation of environmental works to create a compensatory habitat site for nitrogen deposition
29-01	7F, E31, MU54, MU57 and OSC7	Permanent acquisition required for: Construction of a new public right of way from Long Lane to south of the A13 road Implementation of environmental mitigation works to create a site for protected species Utility works, including the installation or diversion of underground utilities within a multi-utility corridor Implementation of new common land at Ron Evans Memorial Field
29-02	7F, E30, MU54, MU55, MU56, MU57, MUT20, OH6, OH7 and OHT6	Permanent acquisition required for: Construction of a new public right of way from Long Lane to south of the A13 road Implementation of environmental mitigation works to create a site for protected species, including the construction of new ecological ponds Utility works, including the installation or diversion of underground utilities within a multi-utility corridor Overhead lines diversion works, including the removal of existing overhead lines and pylons, construction of new overhead lines and pylons and works to existing overhead lines and pylons



Table 1: Permanent Acquisition of Land - by plot number		
Land plans plot ref.	DCO Work No(s).	Purpose for which the land is required:
29-06	7E, 7F, 7Z, MU54, MU55, MU57 and OH7	<p>Permanent acquisition required for:</p> <p>Construction of the new A13 westbound link roads, including a new two-lane link road between the westbound carriageway of the improved A13 and the new link road from the A1089 connecting onto the new A122 Lower Thames Crossing</p> <p>Improvement to the existing dual carriageway A13, and construction of a new bridge to carry the existing A13 over the link road between the northbound carriageway of the A1089 and the northbound carriageway of the new A122 Lower Thames Crossing, and the link road between the westbound carriageway of the improved A13 and the northbound carriageway of the new A122 Lower Thames Crossing</p> <p>Construction of new A122 Lower Thames Crossing link roads, including construction of the new two-lane link road, between the existing A1089 and the new link road to the southbound carriageway of the new A122 Lower Thames Crossing</p> <p>Utility works, including the installation or diversion of underground utilities within a multi-utility corridor</p> <p>Overhead lines diversion works, including the removal of existing overhead lines and pylons, construction of new overhead lines and pylons and works to existing overhead lines and pylons</p>
29-07	7F, CA8B, E29, MU56, MUT20, OH6, OHT6 and ULH8	<p>Permanent acquisition required for:</p> <p>Construction of a new public right of way from Long Lane to south of the A13 road</p> <p>Temporary construction compound at surface for facilitating main works</p> <p>Implementation of environmental mitigation works to create a site for protected species, including the construction of new ecological ponds</p> <p>Utility works, including the installation or diversion of underground utilities within a multi-utility corridor</p> <p>Overhead lines diversion works, including the removal of existing overhead lines and pylons, construction of new overhead lines and pylons and works to existing overhead lines and pylons</p> <p>The establishment of a temporary utilities logistic hub for facilitating utility works</p>
29-08	E29 and MU56	<p>Permanent acquisition required for:</p> <p>Implementation of environmental mitigation works to create a site for protected species, including the construction of new ecological ponds</p> <p>Utility works, including the installation or diversion of underground utilities within a multi-utility corridor</p>
29-09	7E, 7Z, MU54 and OH7	<p>Permanent acquisition required for:</p> <p>Construction of the new A13 westbound link roads, including a new two-lane link road between the westbound carriageway of the improved A13 and the new link road from the A1089 connecting onto the new A122 Lower Thames Crossing</p> <p>Construction of new A122 Lower Thames Crossing link roads, including construction of the new two-lane link road, between the existing A1089 and the new link road to the southbound carriageway of the new A122 Lower Thames Crossing</p>

Table 1: Permanent Acquisition of Land - by plot number		
Land plans plot ref.	DCO Work No(s).	Purpose for which the land is required:
29-09 Cont'd		Utility works, including the installation or diversion of underground utilities within a multi-utility corridor Overhead lines diversion works, including the removal of existing overhead lines and pylons, construction of new overhead lines and pylons and works to existing overhead lines and pylons
29-12	7F, E29, MU56, MUT20, OH6, OHT6 and OSC6	Permanent acquisition required for: Construction of a new public right of way from Long Lane to south of the A13 road Implementation of environmental mitigation works to create a site for protected species, including the construction of new ecological ponds Utility works, including the installation or diversion of underground utilities within a multi-utility corridor Overhead lines diversion works, including the removal of existing overhead lines and pylons, construction of new overhead lines and pylons and works to existing overhead lines and pylons Implementation of new common land at Ron Evans Memorial Field
29-14	7F, E29, MU56, MUT20 and OHT6	Permanent acquisition required for: Construction of a new public right of way from Long Lane to south of the A13 road Implementation of environmental mitigation works to create a site for protected species, including the construction of new ecological ponds Utility works, including the installation or diversion of underground utilities within a multi-utility corridor Overhead lines diversion works, including the removal of existing overhead lines and pylons, construction of new overhead lines and pylons and works to existing overhead lines and pylons
29-15	7F, 7Z and MU54	Permanent acquisition required for: Improvement to the existing dual carriageway A13 Construction of new A122 Lower Thames Crossing link roads, including construction of the new two-lane link road, between the existing A1089 and the new link road to the southbound carriageway of the new A122 Lower Thames Crossing Utility works, including the installation or diversion of underground utilities within a multi-utility corridor
29-16	7F, E29, MU56, MUT20, OH6, OHT6 and OSC6	Permanent acquisition required for: Construction of a new public right of way from Long Lane to south of the A13 road Implementation of environmental mitigation works to create a site for protected species, including the construction of new ecological ponds Utility works, including the installation or diversion of underground utilities within a multi-utility corridor

Table 1: Permanent Acquisition of Land - by plot number		
Land plans plot ref.	DCO Work No(s).	Purpose for which the land is required:
29-16 Cont'd		Overhead lines diversion works, including the removal of existing overhead lines and pylons, construction of new overhead lines and pylons and works to existing overhead lines and pylons Implementation of new common land at Ron Evans Memorial Field
29-18	CA8A, E29, MU55, MU56, MUT16, MUT20, OH6, OH7, OHT6 and OSC6	Permanent acquisition required for: Temporary construction compound at surface for facilitating main works Implementation of environmental mitigation works to create a site for protected species, including the construction of new ecological ponds Utility works, including the installation or diversion of underground utilities within a multi-utility corridor Overhead lines diversion works, including the removal of existing overhead lines and pylons, construction of new overhead lines and pylons and works to existing overhead lines and pylons Implementation of new common land at Ron Evans Memorial Field
29-19	CA8A, E29, MU55, OH7 and OSC6	Permanent acquisition required for: Temporary construction compound at surface for facilitating main works Implementation of environmental mitigation works to create a site for protected species, including the construction of new ecological ponds Utility works, including the installation or diversion of underground utilities within a multi-utility corridor Overhead lines diversion works, including the removal of existing overhead lines and pylons, construction of new overhead lines and pylons and works to existing overhead lines and pylons Implementation of new common land at Ron Evans Memorial Field
29-21	7F and MU54	Permanent acquisition required for: Improvement to the existing dual carriageway A13 Utility works, including the installation or diversion of underground utilities within a multi-utility corridor

Table 1: Permanent Acquisition of Land - by plot number		
Land plans plot ref.	DCO Work No(s).	Purpose for which the land is required:
29-22	7E, 7Z and MU54	<p>Permanent acquisition required for:</p> <p>Construction of the new A13 westbound link roads, including</p> <ul style="list-style-type: none"> <li>- construction of a new two-lane link road between the westbound carriageway of the improved A13 and the new link road from the A1089 connecting onto the new A122 Lower Thames Crossing</li> <li>- construction of a new bridge to carry new link road between the westbound carriageway of the improved A13 and the northbound carriageway of the new A122 crossing over the improved Baker Street, the new A122 Lower Thames Crossing, the existing A1089 and the new link road between the northbound carriageway of the improved A1089 and the northbound carriageway of the new A122 Lower Thames Crossing</li> </ul> <p>Construction of new A122 Lower Thames Crossing link roads, including construction of the new two-lane link road, between the existing A1089 and the new link road to the southbound carriageway of the new A122 Lower Thames Crossing</p> <p>Utility works, including the installation or diversion of underground utilities within a multi-utility corridor</p>
29-23	7R, 7U, 7Z, CA8A, MU55 and MUT20	<p>Permanent acquisition required for:</p> <p>Reprovision of new Travellers' site and associated landscaping</p> <p>Improvements works to the existing Gammonfields Way and construction of a new public right of way along the verge of the realigned Gammonfields Way</p> <p>Construction of new A122 Lower Thames Crossing link roads, including construction of the new two-lane link road, between the existing A1089 and the new link road to the southbound carriageway of the new A122 Lower Thames Crossing</p> <p>Temporary construction compound at surface for facilitating main works</p> <p>Utility works, including the installation or diversion of underground utilities within a multi-utility corridor</p>
29-24	7R, 7U, CA8A, MU55, MUT20 and OH7	<p>Permanent acquisition required for:</p> <p>Reprovision of new Travellers' site and associated landscaping</p> <p>Improvements works to the existing Gammonfields Way and construction of a new public right of way along the verge of the realigned Gammonfields Way</p> <p>Temporary construction compound at surface for facilitating main works</p> <p>Utility works, including the installation or diversion of underground utilities within a multi-utility corridor</p> <p>Overhead lines diversion works, including the removal of existing overhead lines and pylons, construction of new overhead lines and pylons and works to existing overhead lines and pylons</p>

<b>Table 1: Permanent Acquisition of Land - by plot number</b>		
<b>Land plans plot ref.</b>	<b>DCO Work No(s).</b>	<b>Purpose for which the land is required:</b>
29-25	7A, 7C, 7F, MU54 and MUT13	Permanent acquisition required for: Construction of the new A122 Lower Thames Crossing, a new highway three-lane dual carriageway Construction of a new overbridge to carry the improved section of the dual carriageway of A13 over the new A122 Lower Thames Crossing Improvement to the existing dual carriageway A13 Utility works, including the installation or diversion of underground utilities within a multi-utility corridor
29-27	7D and MU44	Permanent acquisition required for: Construction of a realigned section of the A1013 from Orsett Cock roundabout westwards - improvement to the existing A1013 - construction of the new public right of way along the verge of the improved A1013 Utility works, including the installation or diversion of underground utilities within a multi-utility corridor
29-28	7D and MU44	Permanent acquisition required for: Construction of a realigned section of the A1013 from Orsett Cock roundabout westwards - improvement to the existing A1013 - construction of the new public right of way along the verge of the improved A1013 Utility works, including the installation or diversion of underground utilities within a multi-utility corridor
29-30	7D and MU44	Permanent acquisition required for: Construction of a realigned section of the A1013 from Orsett Cock roundabout westwards - improvement to the existing A1013 - construction of the new public right of way along the verge of the improved A1013 Utility works, including the installation or diversion of underground utilities within a multi-utility corridor
29-32	7D and MU44	Permanent acquisition required for: Construction of a realigned section of the A1013 from Orsett Cock roundabout westwards - improvement to the existing A1013 - construction of the new public right of way along the verge of the improved A1013 Utility works, including the installation or diversion of underground utilities within a multi-utility corridor

<b>Table 1: Permanent Acquisition of Land - by plot number</b>		
<b>Land plans plot ref.</b>	<b>DCO Work No(s).</b>	<b>Purpose for which the land is required:</b>
29-34	7D and MU44	<p>Permanent acquisition required for:</p> <p>Construction of a realigned section of the A1013 from Orsett Cock roundabout westwards</p> <ul style="list-style-type: none"> <li>- improvement to the existing A1013</li> <li>- construction of the new public right of way along the verge of the improved A1013</li> </ul> <p>Utility works, including the installation or diversion of underground utilities within a multi-utility corridor</p>
29-35	7D and MU44	<p>Permanent acquisition required for:</p> <p>Construction of a realigned section of the A1013 from Orsett Cock roundabout westwards</p> <ul style="list-style-type: none"> <li>- improvement to the existing A1013</li> <li>- construction of the new public right of way along the verge of the improved A1013</li> </ul> <p>Utility works, including the installation or diversion of underground utilities within a multi-utility corridor</p>
29-36	7A, 7G, MU52, MU53 and MUT13	<p>Permanent acquisition required for:</p> <p>Construction of the new A122 Lower Thames Crossing, a new highway three-lane dual carriageway</p> <p>Construction of new A122 Lower Thames Crossing link roads, including</p> <ul style="list-style-type: none"> <li>- construction of the new two-lane link road, between the southbound carriageway of the new A122 Lower Thames Crossing and the improved Orsett Cock roundabout</li> <li>- construction of a new bridge to carry the new link roads between the northbound carriageway of the new A122 Lower Thames Crossing and the eastbound carriageway of the improved A13 over the existing Baker Street</li> <li>- construction of the new two-lane link road, between the northbound carriageway of the new A122 Lower Thames Crossing and the eastbound carriageway of the improved A13 trunk road</li> </ul> <p>Utility works, including the installation or diversion of underground utilities within a multi-utility corridor</p>
29-37	7D and MU44	<p>Permanent acquisition required for:</p> <p>Construction of a realigned section of the A1013 from Orsett Cock roundabout westwards</p> <ul style="list-style-type: none"> <li>- improvement to the existing A1013</li> <li>- construction of the new public right of way along the verge of the improved A1013</li> </ul> <p>Utility works, including the installation or diversion of underground utilities within a multi-utility corridor</p>

Table 1: Permanent Acquisition of Land - by plot number		
Land plans plot ref.	DCO Work No(s).	Purpose for which the land is required:
29-38	7E and MU54	<p>Permanent acquisition required for:</p> <p>Construction of the new A13 westbound link roads, including</p> <ul style="list-style-type: none"> <li>- construction of a new two-lane link road between the westbound carriageway of the improved A13 and the new link road from the A1089 connecting onto the new A122 Lower Thames Crossing</li> <li>- construction of a new bridge to carry new link road between the westbound carriageway of the improved A13 and the northbound carriageway of the new A122 crossing over the improved Baker Street, the new A122 Lower Thames Crossing, the existing A1089 and the new link road between the northbound carriageway of the improved A1089 and the northbound carriageway of the new A122 Lower Thames Crossing</li> </ul> <p>Utility works, including the installation or diversion of underground utilities within a multi-utility corridor</p>
29-40	7E, 7Z and MU54	<p>Permanent acquisition required for:</p> <p>Construction of the new A13 westbound link roads, including</p> <ul style="list-style-type: none"> <li>- construction of a new two-lane link road between the westbound carriageway of the improved A13 and the new link road from the A1089 connecting onto the new A122 Lower Thames Crossing</li> <li>- construction of a new bridge to carry new link road between the westbound carriageway of the improved A13 and the northbound carriageway of the new A122 crossing over the improved Baker Street, the new A122 Lower Thames Crossing, the existing A1089 and the new link road between the northbound carriageway of the improved A1089 and the northbound carriageway of the new A122 Lower Thames Crossing</li> </ul> <p>Construction of new A122 Lower Thames Crossing link roads, including construction of the new two-lane link road, between the existing A1089 and the new link road to the southbound carriageway of the new A122 Lower Thames Crossing</p> <p>Utility works, including the installation or diversion of underground utilities within a multi-utility corridor</p>
29-41	7A, 7E and MU54	<p>Permanent acquisition required for:</p> <p>Construction of the new A122 Lower Thames Crossing, a new highway three-lane dual carriageway</p> <p>Construction of the new A13 westbound link roads, including</p> <ul style="list-style-type: none"> <li>- construction of a new two-lane link road between the westbound carriageway of the improved A13 and the new link road from the A1089 connecting onto the new A122 Lower Thames Crossing</li> <li>- construction of a new bridge to carry new link road between the westbound carriageway of the improved A13 and the northbound carriageway of the new A122 crossing over the improved Baker Street, the new A122 Lower Thames Crossing, the existing A1089 and the new link road between the northbound carriageway of the improved A1089 and the northbound carriageway of the new A122 Lower Thames Crossing</li> </ul> <p>Utility works, including the installation or diversion of underground utilities within a multi-utility corridor</p>

Table 1: Permanent Acquisition of Land - by plot number		
Land plans plot ref.	DCO Work No(s).	Purpose for which the land is required:
29-42	7D, 7U, MU44, MU47, MU55, MUT16, MUT20, OH6 and OH7	<p>Permanent acquisition required for:</p> <p>Construction of a realigned section of the A1013 from Orsett Cock roundabout westwards                      - improvement to the existing A1013                      - construction of the new public right of way along the verge of the improved A1013</p> <p>Improvements works to the existing Gammonfields Way and construction of a new public right of way along the verge of the realigned Gammonfields Way</p> <p>Utility works, including the installation or diversion of underground utilities within a multi-utility corridor</p> <p>Overhead lines diversion works, including the removal of existing overhead lines and pylons, construction of new overhead lines and pylons and works to existing overhead lines and pylons</p>
29-43	7D, 7U, MU44, MU47, MU55, MUT16, MUT20, OH6 and OH7	<p>Permanent acquisition required for:</p> <p>Construction of a realigned section of the A1013 from Orsett Cock roundabout westwards                      - improvement to the existing A1013                      - construction of the new public right of way along the verge of the improved A1013</p> <p>Improvements works to the existing Gammonfields Way and construction of a new public right of way along the verge of the realigned Gammonfields Way</p> <p>Utility works, including the installation or diversion of underground utilities within a multi-utility corridor</p> <p>Overhead lines diversion works, including the removal of existing overhead lines and pylons, construction of new overhead lines and pylons and works to existing overhead lines and pylons</p>
29-44	7D, MU44, MU47, MU55, MUT16, OH6 and OH7	<p>Permanent acquisition required for:</p> <p>Construction of a realigned section of the A1013 from Orsett Cock roundabout westwards                      - improvement to the existing A1013                      - construction of the new public right of way along the verge of the improved A1013</p> <p>Utility works, including the installation or diversion of underground utilities within a multi-utility corridor</p> <p>Overhead lines diversion works, including the removal of existing overhead lines and pylons, construction of new overhead lines and pylons and works to existing overhead lines and pylons</p>
29-45	7A, 7C, 7F, MU52 and MUT13	<p>Permanent acquisition required for:</p> <p>Construction of the new A122 Lower Thames Crossing, a new highway three-lane dual carriageway</p> <p>Construction of a new overbridge to carry the improved section of the dual carriageway of A13 over the new A122 Lower Thames Crossing</p>



<b>Table 1: Permanent Acquisition of Land - by plot number</b>		
<b>Land plans plot ref.</b>	<b>DCO Work No(s).</b>	<b>Purpose for which the land is required:</b>
29-45 Cont'd		Improvement to the existing dual carriageway A13 Utility works, including the installation or diversion of underground utilities within a multi-utility corridor
29-46	7A and MUT13	Permanent acquisition required for: Construction of the new A122 Lower Thames Crossing, a new highway three-lane dual carriageway Utility works, including the installation or diversion of underground utilities within a multi-utility corridor
29-47	7D, 7Z, MU44, MU47, MU54, MU55, MUT16, MUT20, OH6 and OH7	Permanent acquisition required for: Construction of a realigned section of the A1013 from Orsett Cock roundabout westwards - improvement to the existing A1013 - construction of the new public right of way along the verge of the improved A1013 Construction of new A122 Lower Thames Crossing link roads, including construction of the new two-lane link road, between the existing A1089 and the new link road to the southbound carriageway of the new A122 Lower Thames Crossing Utility works, including the installation or diversion of underground utilities within a multi-utility corridor Overhead lines diversion works, including the removal of existing overhead lines and pylons, construction of new overhead lines and pylons and works to existing overhead lines and pylons
29-48	7D, MU44, MU47, MU55, MUT16 and OH6	Permanent acquisition required for: Construction of a realigned section of the A1013 from Orsett Cock roundabout westwards - improvement to the existing A1013 - construction of the new public right of way along the verge of the improved A1013 Utility works, including the installation or diversion of underground utilities within a multi-utility corridor Overhead lines diversion works, including the removal of existing overhead lines and pylons, construction of new overhead lines and pylons and works to existing overhead lines and pylons
29-50	7E and MU54	Permanent acquisition required for: Construction of the new A13 westbound link roads, including a new two-lane link road between the westbound carriageway of the improved A13 and the new link road from the A1089 connecting onto the new A122 Lower Thames Crossing Utility works, including the installation or diversion of underground utilities within a multi-utility corridor

<b>Table 1: Permanent Acquisition of Land - by plot number</b>		
<b>Land plans plot ref.</b>	<b>DCO Work No(s).</b>	<b>Purpose for which the land is required:</b>
29-52	7U, MU55 and MUT20	<p>Permanent acquisition required for:</p> <p>Improvements works to the existing Gammonfields Way and construction of a new public right of way along the verge of the realigned Gammonfields Way</p> <p>Utility works, including the installation or diversion of underground utilities within a multi-utility corridor</p>
29-53	7U, 7Z, MU54, MU55 and MUT20	<p>Permanent acquisition required for:</p> <p>Improvements works to the existing Gammonfields Way and construction of a new public right of way along the verge of the realigned Gammonfields Way</p> <p>Construction of new A122 Lower Thames Crossing link roads, including construction of the new two-lane link road, between the existing A1089 and the new link road to the southbound carriageway of the new A122 Lower Thames Crossing</p> <p>Utility works, including the installation or diversion of underground utilities within a multi-utility corridor</p>
29-54	7D, 7U, 7Z, MU44, MU54, MU55, MUT16, MUT20, OH6 and OH7	<p>Permanent acquisition required for:</p> <p>Construction of a realigned section of the A1013 from Orsett Cock roundabout westwards</p> <ul style="list-style-type: none"> <li>- improvement to the existing A1013</li> <li>- construction of the new public right of way along the verge of the improved A1013</li> </ul> <p>Improvements works to the existing Gammonfields Way and construction of a new public right of way along the verge of the realigned Gammonfields Way</p> <p>Construction of new A122 Lower Thames Crossing link roads, including construction of the new two-lane link road, between the existing A1089 and the new link road to the southbound carriageway of the new A122 Lower Thames Crossing</p> <p>Utility works, including the installation or diversion of underground utilities within a multi-utility corridor</p> <p>Overhead lines diversion works, including the removal of existing overhead lines and pylons, construction of new overhead lines and pylons and works to existing overhead lines and pylons</p>
29-55	7U, MU55 and MUT20	<p>Permanent acquisition required for:</p> <p>Improvements works to the existing Gammonfields Way and construction of a new public right of way along the verge of the realigned Gammonfields Way</p> <p>Utility works, including the installation or diversion of underground utilities within a multi-utility corridor</p>
29-56	7A	<p>Permanent acquisition required for:</p> <p>Construction of the new A122 Lower Thames Crossing, a new highway three-lane dual carriageway</p>

<b>Table 1: Permanent Acquisition of Land - by plot number</b>		
Land plans plot ref.	DCO Work No(s).	Purpose for which the land is required:
29-57	7A and 7E	Permanent acquisition required for: Construction of the new A122 Lower Thames Crossing, a new highway three-lane dual carriageway  Construction of the new A13 westbound link roads, including - construction of a new two-lane link road between the westbound carriageway of the improved A13 and the new link road from the A1089 connecting onto the new A122 Lower Thames Crossing - construction of a new bridge to carry new link road between the westbound carriageway of the improved A13 and the northbound carriageway of the new A122 crossing over the improved Baker Street, the new A122 Lower Thames Crossing, the existing A1089 and the new link road between the northbound carriageway of the improved A1089 and the northbound carriageway of the new A122 Lower Thames Crossing
29-58	7Z and MU54	Permanent acquisition required for: Construction of new A122 Lower Thames Crossing link roads, including construction of the new two-lane link road, between the existing A1089 and the new link road to the southbound carriageway of the new A122 Lower Thames Crossing  Utility works, including the installation or diversion of underground utilities within a multi-utility corridor
29-59	7Z	Permanent acquisition required for: Construction of new A122 Lower Thames Crossing link roads, including construction of the new two-lane link road, between the existing A1089 and the new link road to the southbound carriageway of the new A122 Lower Thames Crossing
29-60	7A, MU51 and MUT13	Permanent acquisition required for: Construction of the new A122 Lower Thames Crossing, a new highway three-lane dual carriageway  Utility works, including the installation or diversion of underground utilities within a multi-utility corridor
29-64	7G, MU52, MU53 and MUT13	Permanent acquisition required for: Construction of new A122 Lower Thames Crossing link roads, including - construction of the new two-lane link road, between the southbound carriageway of the new A122 Lower Thames Crossing and the improved Orsett Cock roundabout - construction of a new bridge to carry the new link roads between the northbound carriageway of the new A122 Lower Thames Crossing and the eastbound carriageway of the improved A13 over the existing Baker Street  Utility works, including the installation or diversion of underground utilities within a multi-utility corridor

<b>Table 1: Permanent Acquisition of Land - by plot number</b>		
<b>Land plans plot ref.</b>	<b>DCO Work No(s).</b>	<b>Purpose for which the land is required:</b>
29-66	7G	Permanent acquisition required for: Improvements to Woolings Close
29-67	7G	Permanent acquisition required for: Improvements to Woolings Close
29-68	7G, MU52, MU53 and MUT13	Permanent acquisition required for: Construction of new A122 Lower Thames Crossing link roads, including - construction of the new two-lane link road, between the southbound carriageway of the new A122 Lower Thames Crossing and the improved Orsett Cock roundabout - construction of a new bridge to carry the new link roads between the northbound carriageway of the new A122 Lower Thames Crossing and the eastbound carriageway of the improved A13 over the existing Baker Street  Utility works, including the installation or diversion of underground utilities within a multi-utility corridor
29-69	7Z and MU54	Permanent acquisition required for: Construction of new A122 Lower Thames Crossing link roads, including construction of the new two-lane link road, between the existing A1089 and the new link road to the southbound carriageway of the new A122 Lower Thames Crossing  Utility works, including the installation or diversion of underground utilities within a multi-utility corridor
29-70	7G	Permanent acquisition required for: Improvements to Woolings Close
29-71	7G, MU52, MU53 and MUT13	Permanent acquisition required for: Construction of new A122 Lower Thames Crossing link roads, including - construction of the new two-lane link road, between the southbound carriageway of the new A122 Lower Thames Crossing and the improved Orsett Cock roundabout - construction of a new bridge to carry the new link roads between the northbound carriageway of the new A122 Lower Thames Crossing and the eastbound carriageway of the improved A13 over the existing Baker Street  Utility works, including the installation or diversion of underground utilities within a multi-utility corridor

**Table 1: Permanent Acquisition of Land - by plot number**

Land plans plot ref.	DCO Work No(s).	Purpose for which the land is required:
29-72	7G	Permanent acquisition required for: Improvements to Woolings Close
29-73	7G, MU52, MU53 and MUT13	Permanent acquisition required for: Construction of new A122 Lower Thames Crossing link roads, including - construction of the new two-lane link road, between the southbound carriageway of the new A122 Lower Thames Crossing and the improved Orsett Cock roundabout - construction of a new bridge to carry the new link roads between the northbound carriageway of the new A122 Lower Thames Crossing and the eastbound carriageway of the improved A13 over the existing Baker Street  Utility works, including the installation or diversion of underground utilities within a multi-utility corridor
29-74	MU53 and MUT13	Permanent acquisition required for: Utility works, including the installation or diversion of underground utilities within a multi-utility corridor
29-75	7Z and MU54	Permanent acquisition required for: Construction of new A122 Lower Thames Crossing link roads, including construction of the new two-lane link road, between the existing A1089 and the new link road to the southbound carriageway of the new A122 Lower Thames Crossing  Utility works, including the installation or diversion of underground utilities within a multi-utility corridor
29-76	7Z and MU54	Permanent acquisition required for: Construction of new A122 Lower Thames Crossing link roads, including construction of the new two-lane link road, between the existing A1089 and the new link road to the southbound carriageway of the new A122 Lower Thames Crossing  Utility works, including the installation or diversion of underground utilities within a multi-utility corridor
29-77	7F, 7G, MU52 and MUT13	Permanent acquisition required for: Improvement to the existing dual carriageway A13  Construction of new A122 Lower Thames Crossing link roads, including - construction of the new two-lane link road, between the southbound carriageway of the new A122 Lower Thames Crossing and the improved Orsett Cock roundabout - construction of a new bridge to carry the new link roads between the northbound carriageway of the new A122 Lower Thames Crossing and the eastbound carriageway of the improved A13 over the existing Baker Street

Table 1: Permanent Acquisition of Land - by plot number		
Land plans plot ref.	DCO Work No(s).	Purpose for which the land is required:
29-77 Cont'd		Utility works, including the installation or diversion of underground utilities within a multi-utility corridor
29-78	7G, MU52 and MUT13	<p>Permanent acquisition required for:</p> <p>Construction of new A122 Lower Thames Crossing link roads, including</p> <ul style="list-style-type: none"> <li>- construction of the new two-lane link road, between the southbound carriageway of the new A122 Lower Thames Crossing and the improved Orsett Cock roundabout</li> <li>- construction of a new bridge to carry the new link roads between the northbound carriageway of the new A122 Lower Thames Crossing and the eastbound carriageway of the improved A13 over the existing Baker Street</li> </ul> <p>Utility works, including the installation or diversion of underground utilities within a multi-utility corridor</p>
29-79	7G, MU53 and MUT13	<p>Permanent acquisition required for:</p> <p>Construction of new A122 Lower Thames Crossing link roads, including</p> <ul style="list-style-type: none"> <li>- construction of the new two-lane link road, between the southbound carriageway of the new A122 Lower Thames Crossing and the improved Orsett Cock roundabout</li> <li>- construction of a new bridge to carry the new link roads between the northbound carriageway of the new A122 Lower Thames Crossing and the eastbound carriageway of the improved A13 over the existing Baker Street</li> </ul> <p>Utility works, including the installation or diversion of underground utilities within a multi-utility corridor</p>
29-80	7T and MU54	<p>Permanent acquisition required for:</p> <p>Improvements to the existing A1089</p> <p>Utility works, including the installation or diversion of underground utilities within a multi-utility corridor</p>
29-81	7G, MU53 and MUT13	<p>Permanent acquisition required for:</p> <p>Construction of new A122 Lower Thames Crossing link roads, including</p> <ul style="list-style-type: none"> <li>- construction of the new two-lane link road, between the southbound carriageway of the new A122 Lower Thames Crossing and the improved Orsett Cock roundabout</li> <li>- construction of a new bridge to carry the new link roads between the northbound carriageway of the new A122 Lower Thames Crossing and the eastbound carriageway of the improved A13 over the existing Baker Street</li> </ul> <p>Utility works, including the installation or diversion of underground utilities within a multi-utility corridor</p>

**Table 1: Permanent Acquisition of Land - by plot number**

Land plans plot ref.	DCO Work No(s).	Purpose for which the land is required:
29-82	7F, MU52 and MUT13	Permanent acquisition required for: Improvement to the existing dual carriageway A13 Utility works, including the installation or diversion of underground utilities within a multi-utility corridor
29-83	7D, 7Z, MU44, MU54, MUT20, OH6 and OH7	Permanent acquisition required for: Construction of a realigned section of the A1013 from Orsett Cock roundabout westwards - construction of a new bridge to carry the realigned A1013 over the existing and improved A1089, the new link road between the northbound carriageway of the A1089 and the northbound carriageway of the A122 Lower Thames Crossing and the new link road between the westbound carriageway of the improved A13 and the southbound carriageway of the improved A1089 - improvement to the existing A1013 - construction of the new public right of way along the verge of the improved A1013 Construction of new A122 Lower Thames Crossing link roads, including construction of the new two-lane link road, between the existing A1089 and the new link road to the southbound carriageway of the new A122 Lower Thames Crossing Utility works, including the installation or diversion of underground utilities within a multi-utility corridor Overhead lines diversion works, including the removal of existing overhead lines and pylons, construction of new overhead lines and pylons and works to existing overhead lines and pylons
29-84	7G and MU53	Permanent acquisition required for: Construction of new A122 Lower Thames Crossing link roads, including - construction of the new two-lane link road, between the southbound carriageway of the new A122 Lower Thames Crossing and the improved Orsett Cock roundabout - construction of a new bridge to carry the new link roads between the northbound carriageway of the new A122 Lower Thames Crossing and the eastbound carriageway of the improved A13 over the existing Baker Street Utility works, including the installation or diversion of underground utilities within a multi-utility corridor

Table 1: Permanent Acquisition of Land - by plot number		
Land plans plot ref.	DCO Work No(s).	Purpose for which the land is required:
29-85	7G, MU52 and MUT13	<p>Permanent acquisition required for:</p> <p>Construction of new A122 Lower Thames Crossing link roads, including</p> <ul style="list-style-type: none"> <li>- construction of the new two-lane link road, between the southbound carriageway of the new A122 Lower Thames Crossing and the improved Orsett Cock roundabout</li> <li>- construction of a new bridge to carry the new link roads between the northbound carriageway of the new A122 Lower Thames Crossing and the eastbound carriageway of the improved A13 over the existing Baker Street</li> </ul> <p>Utility works, including the installation or diversion of underground utilities within a multi-utility corridor</p>
29-86	7F, MU52 and MUT13	<p>Permanent acquisition required for:</p> <p>Improvement to the existing dual carriageway A13</p> <p>Utility works, including the installation or diversion of underground utilities within a multi-utility corridor</p>
29-87	7F, MU52 and MUT13	<p>Permanent acquisition required for:</p> <p>Improvement to the existing dual carriageway A13</p> <p>Utility works, including the installation or diversion of underground utilities within a multi-utility corridor</p>
29-88	7D, 7Z, MU44, MU54, MUT20, OH6 and OH7	<p>Permanent acquisition required for:</p> <p>Construction of a realigned section of the A1013 from Orsett Cock roundabout westwards</p> <ul style="list-style-type: none"> <li>- construction of a new bridge to carry the realigned A1013 over the existing and improved A1089, the new link road between the northbound carriageway of the A1089 and the northbound carriageway of the A122 Lower Thames Crossing and the new link road between the westbound carriageway of the improved A13 and the southbound carriageway of the improved A1089</li> <li>- improvement to the existing A1013</li> <li>- construction of the new public right of way along the verge of the improved A1013</li> </ul> <p>Construction of new A122 Lower Thames Crossing link roads, including construction of the new two-lane link road, between the existing A1089 and the new link road to the southbound carriageway of the new A122 Lower Thames Crossing</p> <p>Utility works, including the installation or diversion of underground utilities within a multi-utility corridor</p> <p>Overhead lines diversion works, including the removal of existing overhead lines and pylons, construction of new overhead lines and pylons and works to existing overhead lines and pylons</p>



**Table 1: Permanent Acquisition of Land - by plot number**

Land plans plot ref.	DCO Work No(s).	Purpose for which the land is required:
29-89	7F, 7G, MU52 and MUT13	Permanent acquisition required for: Improvement to the existing dual carriageway A13 Construction of new A122 Lower Thames Crossing link roads, including a new two-lane link road, between the southbound carriageway of the new A122 Lower Thames Crossing and the improved Orsett Cock roundabout Utility works, including the installation or diversion of underground utilities within a multi-utility corridor
29-90	7G and MUT13	Permanent acquisition required for: Construction of new A122 Lower Thames Crossing link roads, including - construction of the new two-lane link road, between the southbound carriageway of the new A122 Lower Thames Crossing and the improved Orsett Cock roundabout - construction of a new bridge to carry the new link roads between the northbound carriageway of the new A122 Lower Thames Crossing and the eastbound carriageway of the improved A13 over the existing Baker Street Utility works, including the installation or diversion of underground utilities within a multi-utility corridor
29-91	7G and MUT13	Permanent acquisition required for: Construction of new A122 Lower Thames Crossing link roads, including - construction of the new two-lane link road, between the southbound carriageway of the new A122 Lower Thames Crossing and the improved Orsett Cock roundabout - construction of a new bridge to carry the new link roads between the northbound carriageway of the new A122 Lower Thames Crossing and the eastbound carriageway of the improved A13 over the existing Baker Street Utility works, including the installation or diversion of underground utilities within a multi-utility corridor
29-92	7F, MU52 and MUT13	Permanent acquisition required for: Improvement to the existing dual carriageway A13 Utility works, including the installation or diversion of underground utilities within a multi-utility corridor
29-93	7V, MU52 and MUT13	Permanent acquisition required for: Construction of a realigned section of Baker Street and a new public right of way along the verge of the realigned Baker Street Utility works, including the installation or diversion of underground utilities within a multi-utility corridor

**Table 1: Permanent Acquisition of Land - by plot number**

Land plans plot ref.	DCO Work No(s).	Purpose for which the land is required:
29-94	7G	Permanent acquisition required for: Improvements to Woolings Close
29-95	7F, MU52 and MUT13	Permanent acquisition required for: Improvement to the existing dual carriageway A13 Utility works, including the installation or diversion of underground utilities within a multi-utility corridor
29-96	7V, MU52 and MUT13	Permanent acquisition required for: Construction of a realigned section of Baker Street and a new public right of way along the verge of the realigned Baker Street Utility works, including the installation or diversion of underground utilities within a multi-utility corridor
29-97	7V, MU52 and MUT13	Permanent acquisition required for: Construction of a realigned section of Baker Street and a new public right of way along the verge of the realigned Baker Street Utility works, including the installation or diversion of underground utilities within a multi-utility corridor
29-98	7V, MU51, MU52 and MUT13	Permanent acquisition required for: Construction of a realigned section of Baker Street and a new public right of way along the verge of the realigned Baker Street Utility works, including the installation or diversion of underground utilities within a multi-utility corridor
29-99	7G	Permanent acquisition required for: Improvements to Woolings Close
29-100	7G and MU53	Permanent acquisition required for: Improvements to Woolings Close Utility works, including the installation or diversion of underground utilities within a multi-utility corridor

Table 1: Permanent Acquisition of Land - by plot number		
Land plans plot ref.	DCO Work No(s).	Purpose for which the land is required:
29-101	7G, 7J and MU53	<p>Permanent acquisition required for:</p> <p>Construction of new A122 Lower Thames Crossing link roads, including</p> <ul style="list-style-type: none"> <li>- construction of the new two-lane link road, between the southbound carriageway of the new A122 Lower Thames Crossing and the improved Orsett Cock roundabout</li> <li>- construction of a new bridge to carry the new link roads between the northbound carriageway of the new A122 Lower Thames Crossing and the eastbound carriageway of the improved A13 over the existing Baker Street</li> </ul> <p>Construction of a new public right of way between Woolings Close and Rectory Road</p> <p>Utility works, including the installation or diversion of underground utilities within a multi-utility corridor</p>
29-102	7G, 7J and MU53	<p>Permanent acquisition required for:</p> <p>Construction of new A122 Lower Thames Crossing link roads, including</p> <ul style="list-style-type: none"> <li>- construction of the new two-lane link road, between the southbound carriageway of the new A122 Lower Thames Crossing and the improved Orsett Cock roundabout</li> <li>- construction of a new bridge to carry the new link roads between the northbound carriageway of the new A122 Lower Thames Crossing and the eastbound carriageway of the improved A13 over the existing Baker Street</li> </ul> <p>Construction of a new public right of way between Woolings Close and Rectory Road</p> <p>Utility works, including the installation or diversion of underground utilities within a multi-utility corridor</p>
29-103	7F, MU52 and MUT13	<p>Permanent acquisition required for:</p> <p>Improvement to the existing dual carriageway A13</p> <p>Utility works, including the installation or diversion of underground utilities within a multi-utility corridor</p>
29-104	7F, MU52 and MUT13	<p>Permanent acquisition required for:</p> <p>Improvement to the existing dual carriageway A13</p> <p>Utility works, including the installation or diversion of underground utilities within a multi-utility corridor</p>
29-105	7V, MU52 and MUT13	<p>Permanent acquisition required for:</p> <p>Construction of a realigned section of Baker Street and a new public right of way along the verge of the realigned Baker Street</p> <p>Utility works, including the installation or diversion of underground utilities within a multi-utility corridor</p>

<b>Table 1: Permanent Acquisition of Land - by plot number</b>		
<b>Land plans plot ref.</b>	<b>DCO Work No(s).</b>	<b>Purpose for which the land is required:</b>
29-106	7G	Permanent acquisition required for: Improvements to Woolings Close
29-107	7V, MU51, MU52 and MUT13	Permanent acquisition required for: Construction of a realigned section of Baker Street and a new public right of way along the verge of the realigned Baker Street Utility works, including the installation or diversion of underground utilities within a multi-utility corridor
29-108	7Z, MU44 and MU54	Permanent acquisition required for: Construction of new A122 Lower Thames Crossing link roads, including construction of the new two-lane link road, between the existing A1089 and the new link road to the southbound carriageway of the new A122 Lower Thames Crossing Utility works, including the installation or diversion of underground utilities within a multi-utility corridor
29-109	7E, 7F, 7V, MU51, MU52 and MUT13	Permanent acquisition required for: Construction of the new A13 westbound link roads, including - construction of a new two-lane link road between the westbound carriageway of the improved A13 and the new link road from the A1089 connecting onto the new A122 Lower Thames Crossing - construction of a new bridge to carry new link road between the westbound carriageway of the improved A13 and the northbound carriageway of the new A122 crossing over the improved Baker Street, the new A122 Lower Thames Crossing, the existing A1089 and the new link road between the northbound carriageway of the improved A1089 and the northbound carriageway of the new A122 Lower Thames Crossing Improvement to the existing dual carriageway A13 Construction of a realigned section of Baker Street and a new public right of way along the verge of the realigned Baker Street, and private means of access of the realigned Baker Street Utility works, including the installation or diversion of underground utilities within a multi-utility corridor
29-110	7V, MU51 and MUT13	Permanent acquisition required for: Construction of a realigned section of Baker Street and a new public right of way along the verge of the realigned Baker Street Utility works, including the installation or diversion of underground utilities within a multi-utility corridor

Table 1: Permanent Acquisition of Land - by plot number		
Land plans plot ref.	DCO Work No(s).	Purpose for which the land is required:
29-111	7Z, MU44 and MU54	<p>Permanent acquisition required for:</p> <p>Construction of new A122 Lower Thames Crossing link roads, including construction of the new two-lane link road, between the existing A1089 and the new link road to the southbound carriageway of the new A122 Lower Thames Crossing</p> <p>Utility works, including the installation or diversion of underground utilities within a multi-utility corridor</p>
29-112	7G and MU53	<p>Permanent acquisition required for:</p> <p>Improvements to Woolings Close</p> <p>Utility works, including the installation or diversion of underground utilities within a multi-utility corridor</p>
29-114	7E, 7T, 7Z, MU44 and MU54	<p>Permanent acquisition required for:</p> <p>Construction of the new A13 westbound link roads, including a new two-lane link road, between the westbound carriageway of the improved A13 and the Orsett Cock roundabout and the southbound carriageway of the improved A1089</p> <p>Improvements to the existing A1089</p> <p>Construction of new A122 Lower Thames Crossing link roads, including construction of the new two-lane link road, between the existing A1089 and the new link road to the southbound carriageway of the new A122 Lower Thames Crossing</p> <p>Utility works, including the installation or diversion of underground utilities within a multi-utility corridor</p>
29-116	7A	<p>Permanent acquisition required for:</p> <p>Construction of the new A122 Lower Thames Crossing, a new highway three-lane dual carriageway</p>
29-117	7G and MU53	<p>Permanent acquisition required for:</p> <p>Improvements to Woolings Close</p> <p>Utility works, including the installation or diversion of underground utilities within a multi-utility corridor</p>
29-118	7G and MU53	<p>Permanent acquisition required for:</p> <p>Improvements to Woolings Close</p> <p>Utility works, including the installation or diversion of underground utilities within a multi-utility corridor</p>

<b>Table 1: Permanent Acquisition of Land - by plot number</b>		
<b>Land plans plot ref.</b>	<b>DCO Work No(s).</b>	<b>Purpose for which the land is required:</b>
29-119	7G	Permanent acquisition required for: Improvements to Woolings Close
29-120	7G	Permanent acquisition required for: Improvements to Woolings Close
29-121	7A and 7E	Permanent acquisition required for: Construction of the new A122 Lower Thames Crossing, a new highway three-lane dual carriageway Construction of the new A13 westbound link roads, including a new two-lane link road, between the westbound carriageway of the improved A13 and the Orsett Cock roundabout and the southbound carriageway of the improved A1089
29-122	7E	Permanent acquisition required for: Construction of the new A13 westbound link roads, including - construction of a new two-lane link road between the westbound carriageway of the improved A13 and the new link road from the A1089 connecting onto the new A122 Lower Thames Crossing - construction of a new bridge to carry new link road between the westbound carriageway of the improved A13 and the northbound carriageway of the new A122 crossing over the improved Baker Street, the new A122 Lower Thames Crossing, the existing A1089 and the new link road between the northbound carriageway of the improved A1089 and the northbound carriageway of the new A122 Lower Thames Crossing
29-123	7D, 7Z, MU44, MU54, OH6 and OH7	Permanent acquisition required for: Construction of a realigned section of the A1013 from Orsett Cock roundabout westwards - construction of a new bridge to carry the realigned A1013 over the existing and improved A1089, the new link road between the northbound carriageway of the A1089 and the northbound carriageway of the A122 Lower Thames Crossing and the new link road between the westbound carriageway of the improved A13 and the southbound carriageway of the improved A1089 - improvement to the existing A1013 - construction of the new public right of way along the verge of the improved A1013  Construction of new A122 Lower Thames Crossing link roads, including construction of the new two-lane link road, between the existing A1089 and the new link road to the southbound carriageway of the new A122 Lower Thames Crossing  Utility works, including the installation or diversion of underground utilities within a multi-utility corridor  Overhead lines diversion works, including the removal of existing overhead lines and pylons, construction of new overhead lines and pylons and works to existing overhead lines and pylons

Table 1: Permanent Acquisition of Land - by plot number		
Land plans plot ref.	DCO Work No(s).	Purpose for which the land is required:
29-124	7D, 7Z, MU44, MU54, OH6 and OH7	<p>Permanent acquisition required for:</p> <p>Construction of a realigned section of the A1013 from Orsett Cock roundabout westwards</p> <ul style="list-style-type: none"> <li>- construction of a new bridge to carry the realigned A1013 over the existing and improved A1089, the new link road between the northbound carriageway of the A1089 and the northbound carriageway of the A122 Lower Thames Crossing and the new link road between the westbound carriageway of the improved A13 and the southbound carriageway of the improved A1089</li> <li>- improvement to the existing A1013</li> <li>- construction of the new public right of way along the verge of the improved A1013</li> </ul> <p>Construction of new A122 Lower Thames Crossing link roads, including construction of the new two-lane link road, between the existing A1089 and the new link road to the southbound carriageway of the new A122 Lower Thames Crossing</p> <p>Utility works, including the installation or diversion of underground utilities within a multi-utility corridor</p> <p>Overhead lines diversion works, including the removal of existing overhead lines and pylons, construction of new overhead lines and pylons and works to existing overhead lines and pylons</p>
29-125	7E	<p>Permanent acquisition required for:</p> <p>Construction of the new A13 westbound link roads, including</p> <ul style="list-style-type: none"> <li>- construction of a new two-lane link road between the westbound carriageway of the improved A13 and the new link road from the A1089 connecting onto the new A122 Lower Thames Crossing</li> <li>- construction of a new bridge to carry new link road between the westbound carriageway of the improved A13 and the northbound carriageway of the new A122 crossing over the improved Baker Street, the new A122 Lower Thames Crossing, the existing A1089 and the new link road between the northbound carriageway of the improved A1089 and the northbound carriageway of the new A122 Lower Thames Crossing</li> </ul>

Table 1: Permanent Acquisition of Land - by plot number		
Land plans plot ref.	DCO Work No(s).	Purpose for which the land is required:
29-126	7E	<p>Permanent acquisition required for:</p> <p>Construction of the new A13 westbound link roads, including</p> <ul style="list-style-type: none"> <li>- construction of a new two-lane link road between the westbound carriageway of the improved A13 and the new link road from the A1089 connecting onto the new A122 Lower Thames Crossing</li> <li>- construction of a new bridge to carry new link road between the westbound carriageway of the improved A13 and the northbound carriageway of the new A122 crossing over the improved Baker Street, the new A122 Lower Thames Crossing, the existing A1089 and the new link road between the northbound carriageway of the improved A1089 and the northbound carriageway of the new A122 Lower Thames Crossing</li> </ul>
29-127	7E	<p>Permanent acquisition required for:</p> <p>Construction of the new A13 westbound link roads, including</p> <ul style="list-style-type: none"> <li>- construction of a new two-lane link road between the westbound carriageway of the improved A13 and the new link road from the A1089 connecting onto the new A122 Lower Thames Crossing</li> <li>- construction of a new bridge to carry new link road between the westbound carriageway of the improved A13 and the northbound carriageway of the new A122 crossing over the improved Baker Street, the new A122 Lower Thames Crossing, the existing A1089 and the new link road between the northbound carriageway of the improved A1089 and the northbound carriageway of the new A122 Lower Thames Crossing</li> </ul>
29-128	7E	<p>Permanent acquisition required for:</p> <p>Construction of the new A13 westbound link roads, including a new two-lane link road, between the westbound carriageway of the improved A13 and the Orsett Cock roundabout and the southbound carriageway of the improved A1089</p>
29-129	7A and 7E	<p>Permanent acquisition required for:</p> <p>Construction of the new A122 Lower Thames Crossing, a new highway three-lane dual carriageway</p> <p>Construction of the new A13 westbound link roads, including</p> <ul style="list-style-type: none"> <li>- construction of a new two-lane link road between the westbound carriageway of the improved A13 and the new link road from the A1089 connecting onto the new A122 Lower Thames Crossing</li> <li>- construction of a new bridge to carry new link road between the westbound carriageway of the improved A13 and the northbound carriageway of the new A122 crossing over the improved Baker Street, the new A122 Lower Thames Crossing, the existing A1089 and the new link road between the northbound carriageway of the improved A1089 and the northbound carriageway of the new A122 Lower Thames Crossing</li> </ul>
29-130	7F, 7G, 7H and MU46	<p>Permanent acquisition required for:</p> <p>Improvement to the existing dual carriageway A13</p> <p>Construction of new A122 Lower Thames Crossing link roads, including a new two-lane link road, between the southbound carriageway of the new A122 Lower Thames Crossing and the improved Orsett Cock roundabout</p>



<b>Table 1: Permanent Acquisition of Land - by plot number</b>		
<b>Land plans plot ref.</b>	<b>DCO Work No(s).</b>	<b>Purpose for which the land is required:</b>
29-130 Cont'd		Construction of a new link road between Orsett Cock roundabout and A13, including a new two-lane link road, between the improved Orsett Cock roundabout and the westbound carriageway of the improved A13  Utility works, including the installation or diversion of underground utilities within a multi-utility corridor
29-131	7E	Permanent acquisition required for:  Construction of the new A13 westbound link roads, including a new two-lane link road, between the westbound carriageway of the improved A13 and the Orsett Cock roundabout and the southbound carriageway of the improved A1089
29-132	7E	Permanent acquisition required for:  Construction of the new A13 westbound link roads, including - construction of a new two-lane link road between the westbound carriageway of the improved A13 and the new link road from the A1089 connecting onto the new A122 Lower Thames Crossing - construction of a new bridge to carry new link road between the westbound carriageway of the improved A13 and the northbound carriageway of the new A122 crossing over the improved Baker Street, the new A122 Lower Thames Crossing, the existing A1089 and the new link road between the northbound carriageway of the improved A1089 and the northbound carriageway of the new A122 Lower Thames Crossing
29-133	7E and MU50	Permanent acquisition required for:  Construction of the new A13 westbound link roads, including - construction of a new two-lane link road, between the westbound carriageway of the improved A13 and the Orsett Cock roundabout and the southbound carriageway of the improved A1089 - construction of a new bridge to carry the new link road between the westbound carriageway of the improved A13 and the southbound carriageway of the improved A1089 over the new A122 Lower Thames Crossing and improved Baker Street - demolition of the existing bridge on the redundant A1089 slip road over the existing Baker Street  Utility works, including the installation or diversion of underground utilities within a multi-utility corridor
29-134	7E	Permanent acquisition required for:  Construction of the new A13 westbound link roads, including a new two-lane link road, between the westbound carriageway of the improved A13 and the Orsett Cock roundabout and the southbound carriageway of the improved A1089

Table 1: Permanent Acquisition of Land - by plot number		
Land plans plot ref.	DCO Work No(s).	Purpose for which the land is required:
29-135	7A and 7E	<p>Permanent acquisition required for:</p> <p>Construction of the new A122 Lower Thames Crossing, a new highway three-lane dual carriageway</p> <p>Construction of the new A13 westbound link roads, including</p> <ul style="list-style-type: none"> <li>- construction of a new two-lane link road between the westbound carriageway of the improved A13 and the new link road from the A1089 connecting onto the new A122 Lower Thames Crossing</li> <li>- construction of a new bridge to carry new link road between the westbound carriageway of the improved A13 and the northbound carriageway of the new A122 crossing over the improved Baker Street, the new A122 Lower Thames Crossing, the existing A1089 and the new link road between the northbound carriageway of the improved A1089 and the northbound carriageway of the new A122 Lower Thames Crossing</li> </ul>
29-136	7A	<p>Permanent acquisition required for:</p> <p>Construction of the new A122 Lower Thames Crossing, a new highway three-lane dual carriageway</p>
29-137	7E and MU44	<p>Permanent acquisition required for:</p> <p>Construction of the new A13 westbound link roads, including a new two-lane link road, between the westbound carriageway of the improved A13 and the Orsett Cock roundabout and the southbound carriageway of the improved A1089</p> <p>Utility works, including the installation or diversion of underground utilities within a multi-utility corridor</p>
29-138	7E	<p>Permanent acquisition required for:</p> <p>Construction of the new A13 westbound link roads, including a new two-lane link road, between the westbound carriageway of the improved A13 and the Orsett Cock roundabout and the southbound carriageway of the improved A1089</p>
29-139	7E	<p>Permanent acquisition required for:</p> <p>Construction of the new A13 westbound link roads, including a new two-lane link road, between the westbound carriageway of the improved A13 and the Orsett Cock roundabout and the southbound carriageway of the improved A1089</p>

Table 1: Permanent Acquisition of Land - by plot number		
Land plans plot ref.	DCO Work No(s).	Purpose for which the land is required:
29-141	7A, 7E, 7O, 7V, MU51 and MUT13	<p>Permanent acquisition required for:</p> <p>Construction of the new A122 Lower Thames Crossing, a new highway three-lane dual carriageway</p> <p>Construction of the new A13 westbound link roads, including</p> <ul style="list-style-type: none"> <li>- construction of a new two-lane link road, between the westbound carriageway of the improved A13 and the Orsett Cock roundabout and the southbound carriageway of the improved A1089</li> <li>- construction of a new bridge to carry the new link road between the westbound carriageway of the improved A13 and the southbound carriageway of the improved A1089 over the new A122 Lower Thames Crossing and improved Baker Street</li> <li>- construction of a new two-lane link road between the westbound carriageway of the improved A13 and the new link road from the A1089 connecting onto the new A122 Lower Thames Crossing</li> <li>- construction of a new bridge to carry new link road between the westbound carriageway of the improved A13 and the northbound carriageway of the new A122 crossing over the improved Baker Street, the new A122 Lower Thames Crossing, the existing A1089 and the new link road between the northbound carriageway of the improved A1089 and the northbound carriageway of the new A122 Lower Thames Crossing</li> </ul> <p>Construction of a new drainage infiltration basin with associated drainage facilities, including construction of a private means of access to the drainage infiltration basin from Baker Street</p> <p>Construction of a realigned section of Baker Street and a new public right of way along the verge of the realigned Baker Street</p> <p>Utility works, including the installation or diversion of underground utilities within a multi-utility corridor</p>
29-142	7D, 7E, 7T, 7Z, MU44, MU54 and OH7	<p>Permanent acquisition required for:</p> <p>Construction of a realigned section of the A1013 from Orsett Cock roundabout westwards</p> <ul style="list-style-type: none"> <li>- construction of a new bridge to carry the realigned A1013 over the existing and improved A1089, the new link road between the northbound carriageway of the A1089 and the northbound carriageway of the A122 Lower Thames Crossing and the new link road between the westbound carriageway of the improved A13 and the southbound carriageway of the improved A1089</li> <li>- improvement to the existing A1013</li> <li>- construction of the new public right of way along the verge of the improved A1013</li> </ul> <p>Construction of the new A13 westbound link roads, including a new two-lane link road, between the westbound carriageway of the improved A13 and the Orsett Cock roundabout and the southbound carriageway of the improved A1089</p> <p>Improvements to the existing A1089</p> <p>Construction of new A122 Lower Thames Crossing link roads, including construction of the new two-lane link road, between the existing A1089 and the new link road to the southbound carriageway of the new A122 Lower Thames Crossing</p> <p>Utility works, including the installation or diversion of underground utilities within a multi-utility corridor</p>

Table 1: Permanent Acquisition of Land - by plot number		
Land plans plot ref.	DCO Work No(s).	Purpose for which the land is required:
29-142 Cont'd		Overhead lines diversion works, including the removal of existing overhead lines and pylons, construction of new overhead lines and pylons and works to existing overhead lines and pylons
29-143	7A and 7E	<p>Permanent acquisition required for:</p> <p>Construction of the new A122 Lower Thames Crossing, a new highway three-lane dual carriageway</p> <p>Construction of the new A13 westbound link roads, including</p> <ul style="list-style-type: none"> <li>- construction of a new two-lane link road, between the westbound carriageway of the improved A13 and the Orsett Cock roundabout and the southbound carriageway of the improved A1089</li> <li>- construction of a new bridge to carry the new link road between the westbound carriageway of the improved A13 and the southbound carriageway of the improved A1089 over the new A122 Lower Thames Crossing and improved Baker Street</li> <li>- demolition of the existing bridge on the redundant A1089 slip road over the existing Baker Street</li> </ul>
29-144	7D, 7E, 7T, 7Z, MU44, MU54 and OH7	<p>Permanent acquisition required for:</p> <p>Construction of a realigned section of the A1013 from Orsett Cock roundabout westwards</p> <ul style="list-style-type: none"> <li>- construction of a new bridge to carry the realigned A1013 over the existing and improved A1089, the new link road between the northbound carriageway of the A1089 and the northbound carriageway of the A122 Lower Thames Crossing and the new link road between the westbound carriageway of the improved A13 and the southbound carriageway of the improved A1089</li> <li>- improvement to the existing A1013</li> <li>- construction of the new public right of way along the verge of the improved A1013</li> </ul> <p>Construction of the new A13 westbound link roads, including a new two-lane link road, between the westbound carriageway of the improved A13 and the Orsett Cock roundabout and the southbound carriageway of the improved A1089</p> <p>Improvements to the existing A1089</p> <p>Construction of new A122 Lower Thames Crossing link roads, including construction of the new two-lane link road, between the existing A1089 and the new link road to the southbound carriageway of the new A122 Lower Thames Crossing</p> <p>Utility works, including the installation or diversion of underground utilities within a multi-utility corridor</p> <p>Overhead lines diversion works, including the removal of existing overhead lines and pylons, construction of new overhead lines and pylons and works to existing overhead lines and pylons</p>

Table 1: Permanent Acquisition of Land - by plot number		
Land plans plot ref.	DCO Work No(s).	Purpose for which the land is required:
29-145	7E	<p>Permanent acquisition required for:</p> <p>Construction of the new A13 westbound link roads, including</p> <ul style="list-style-type: none"> <li>- construction of a new two-lane link road, between the westbound carriageway of the improved A13 and the Orsett Cock roundabout and the southbound carriageway of the improved A1089</li> <li>- construction of a new bridge to carry the new link road between the westbound carriageway of the improved A13 and the southbound carriageway of the improved A1089 over the new A122 Lower Thames Crossing and improved Baker Street</li> <li>- demolition of the existing bridge on the redundant A1089 slip road over the existing Baker Street</li> </ul>
29-146	7D, 7E, 7T, 7Z, MU44, MU54 and OH7	<p>Permanent acquisition required for:</p> <p>Construction of a realigned section of the A1013 from Orsett Cock roundabout westwards</p> <ul style="list-style-type: none"> <li>- construction of a new bridge to carry the realigned A1013 over the existing and improved A1089, the new link road between the northbound carriageway of the A1089 and the northbound carriageway of the A122 Lower Thames Crossing and the new link road between the westbound carriageway of the improved A13 and the southbound carriageway of the improved A1089</li> <li>- improvement to the existing A1013</li> <li>- construction of the new public right of way along the verge of the improved A1013</li> </ul> <p>Construction of the new A13 westbound link roads, including a new two-lane link road, between the westbound carriageway of the improved A13 and the Orsett Cock roundabout and the southbound carriageway of the improved A1089</p> <p>Improvements to the existing A1089</p> <p>Construction of new A122 Lower Thames Crossing link roads, including construction of the new two-lane link road, between the existing A1089 and the new link road to the southbound carriageway of the new A122 Lower Thames Crossing</p> <p>Utility works, including the installation or diversion of underground utilities within a multi-utility corridor</p> <p>Overhead lines diversion works, including the removal of existing overhead lines and pylons, construction of new overhead lines and pylons and works to existing overhead lines and pylons</p>
29-147	7A and 7E	<p>Permanent acquisition required for:</p> <p>Construction of the new A122 Lower Thames Crossing, a new highway three-lane dual carriageway</p> <p>Construction of the new A13 westbound link roads, including</p> <ul style="list-style-type: none"> <li>- construction of a new two-lane link road, between the westbound carriageway of the improved A13 and the Orsett Cock roundabout and the southbound carriageway of the improved A1089</li> <li>- construction of a new bridge to carry the new link road between the westbound carriageway of the improved A13 and the southbound carriageway of the improved A1089 over the new A122 Lower Thames Crossing and improved Baker Street</li> </ul>

Table 1: Permanent Acquisition of Land - by plot number		
Land plans plot ref.	DCO Work No(s).	Purpose for which the land is required:
29-148	7D, 7T, 7Z, MU54 and OH7	<p>Permanent acquisition required for:</p> <p>Construction of a realigned section of the A1013 from Orsett Cock roundabout westwards</p> <ul style="list-style-type: none"> <li>- construction of a new bridge to carry the realigned A1013 over the existing and improved A1089, the new link road between the northbound carriageway of the A1089 and the northbound carriageway of the A122 Lower Thames Crossing and the new link road between the westbound carriageway of the improved A13 and the southbound carriageway of the improved A1089</li> <li>- improvement to the existing A1013</li> <li>- construction of the new public right of way along the verge of the improved A1013</li> </ul> <p>Improvements to the existing A1089</p> <p>Construction of new A122 Lower Thames Crossing link roads, including construction of the new two-lane link road, between the existing A1089 and the new link road to the southbound carriageway of the new A122 Lower Thames Crossing</p> <p>Utility works, including the installation or diversion of underground utilities within a multi-utility corridor</p> <p>Overhead lines diversion works, including the removal of existing overhead lines and pylons, construction of new overhead lines and pylons and works to existing overhead lines and pylons</p>
29-149	7D, 7E, 7T and MU44	<p>Permanent acquisition required for:</p> <p>Construction of a realigned section of the A1013 from Orsett Cock roundabout westwards</p> <ul style="list-style-type: none"> <li>- construction of a new bridge to carry the realigned A1013 over the existing and improved A1089, the new link road between the northbound carriageway of the A1089 and the northbound carriageway of the A122 Lower Thames Crossing and the new link road between the westbound carriageway of the improved A13 and the southbound carriageway of the improved A1089</li> <li>- improvement to the existing A1013</li> <li>- construction of the new public right of way along the verge of the improved A1013</li> </ul> <p>Construction of the new A13 westbound link roads, including a new two-lane link road, between the westbound carriageway of the improved A13 and the Orsett Cock roundabout and the southbound carriageway of the improved A1089</p> <p>Improvements to the existing A1089</p> <p>Utility works, including the installation or diversion of underground utilities within a multi-utility corridor</p>
29-150	7E, 7T, 7Z, MU54 and OH7	<p>Permanent acquisition required for:</p> <p>Construction of the new A13 westbound link roads, including a new two-lane link road, between the westbound carriageway of the improved A13 and the Orsett Cock roundabout and the southbound carriageway of the improved A1089</p> <p>Improvements to the existing A1089</p>

**Table 1: Permanent Acquisition of Land - by plot number**

Land plans plot ref.	DCO Work No(s).	Purpose for which the land is required:
29-150 Cont'd		<p>Construction of new A122 Lower Thames Crossing link roads, including construction of the new two-lane link road, between the existing A1089 and the new link road to the southbound carriageway of the new A122 Lower Thames Crossing</p> <p>Utility works, including the installation or diversion of underground utilities within a multi-utility corridor</p> <p>Overhead lines diversion works, including the removal of existing overhead lines and pylons, construction of new overhead lines and pylons and works to existing overhead lines and pylons</p>
29-151	7E	<p>Permanent acquisition required for:</p> <p>Construction of the new A13 westbound link roads, including a new two-lane link road, between the westbound carriageway of the improved A13 and the Orsett Cock roundabout and the southbound carriageway of the improved A1089</p>
29-152	MU50	<p>Permanent acquisition required for:</p> <p>Utility works, including the installation or diversion of underground utilities within a multi-utility corridor</p>
29-153	MU50	<p>Permanent acquisition required for:</p> <p>Utility works, including the installation or diversion of underground utilities within a multi-utility corridor</p>
29-154	7E, 7T, 7Z, MU54 and OH7	<p>Permanent acquisition required for:</p> <p>Construction of the new A13 westbound link roads, including a new two-lane link road, between the westbound carriageway of the improved A13 and the Orsett Cock roundabout and the southbound carriageway of the improved A1089</p> <p>Improvements to the existing A1089</p> <p>Construction of new A122 Lower Thames Crossing link roads, including construction of the new two-lane link road, between the existing A1089 and the new link road to the southbound carriageway of the new A122 Lower Thames Crossing</p> <p>Utility works, including the installation or diversion of underground utilities within a multi-utility corridor</p> <p>Overhead lines diversion works, including the removal of existing overhead lines and pylons, construction of new overhead lines and pylons and works to existing overhead lines and pylons</p>
29-155	7D and MU44	<p>Permanent acquisition required for:</p> <p>Construction of a realigned section of the A1013 from Orsett Cock roundabout westwards</p> <ul style="list-style-type: none"> <li>- improvement to the existing A1013</li> <li>- construction of the new public right of way along the verge of the improved A1013</li> </ul> <p>Utility works, including the installation or diversion of underground utilities within a multi-utility corridor</p>

<b>Table 1: Permanent Acquisition of Land - by plot number</b>		
<b>Land plans plot ref.</b>	<b>DCO Work No(s).</b>	<b>Purpose for which the land is required:</b>
29-156	7T, 7Z, MU54, OH6 and OH7	Permanent acquisition required for: Construction of new A122 Lower Thames Crossing link roads, including construction of the new two-lane link road, between the existing A1089 and the new link road to the southbound carriageway of the new A122 Lower Thames Crossing  Utility works, including the installation or diversion of underground utilities within a multi-utility corridor  Overhead lines diversion works, including the removal of existing overhead lines and pylons, construction of new overhead lines and pylons and works to existing overhead lines and pylons
29-157	7D, MU44 and MU50	Permanent acquisition required for: Construction of a realigned section of the A1013 from Orsett Cock roundabout westwards - improvement to the existing A1013 - construction of the new public right of way along the verge of the improved A1013  Utility works, including the installation or diversion of underground utilities within a multi-utility corridor
29-158	7E, 7T, 7W, 7Z, MU47, MU54, MUT16, MUT20, OH6 and OH7	Permanent acquisition required for: Construction of the new A13 westbound link roads, including a new two-lane link road, between the westbound carriageway of the improved A13 and the Orsett Cock roundabout and the southbound carriageway of the improved A1089  Improvements to the existing A1089  Construction of a realigned section of the existing Heath Road  Construction of new A122 Lower Thames Crossing link roads, including construction of the new two-lane link road, between the existing A1089 and the new link road to the southbound carriageway of the new A122 Lower Thames Crossing  Utility works, including the installation or diversion of underground utilities within a multi-utility corridor  Overhead lines diversion works, including the removal of existing overhead lines and pylons, construction of new overhead lines and pylons and works to existing overhead lines and pylons
29-159	7A	Permanent acquisition required for: Construction of the new A122 Lower Thames Crossing, a new highway three-lane dual carriageway
29-160	7A and MU50	Permanent acquisition required for: Construction of the new A122 Lower Thames Crossing, a new highway three-lane dual carriageway  Utility works, including the installation or diversion of underground utilities within a multi-utility corridor



**Table 1: Permanent Acquisition of Land - by plot number**

Land plans plot ref.	DCO Work No(s).	Purpose for which the land is required:
29-161	7D, 7W and MU44	Permanent acquisition required for: Construction of a realigned section of the A1013 from Orsett Cock roundabout westwards - improvement to the existing A1013 - construction of the new public right of way along the verge of the improved A1013  Construction of a realigned section of the existing Heath Road  Utility works, including the installation or diversion of underground utilities within a multi-utility corridor
29-162	7E and 7T	Permanent acquisition required for: Construction of the new A13 westbound link roads, including a new two-lane link road, between the westbound carriageway of the improved A13 and the Orsett Cock roundabout and the southbound carriageway of the improved A1089  Improvements to the existing A1089
29-163	MU50	Permanent acquisition required for: Utility works, including the installation or diversion of underground utilities within a multi-utility corridor
29-164	MU50	Permanent acquisition required for: Utility works, including the installation or diversion of underground utilities within a multi-utility corridor
29-165	7E	Permanent acquisition required for: Construction of the new A13 westbound link roads, including a new two-lane link road, between the westbound carriageway of the improved A13 and the Orsett Cock roundabout and the southbound carriageway of the improved A1089
29-166	7D, 7W and MU44	Permanent acquisition required for: Construction of a realigned section of the A1013 from Orsett Cock roundabout westwards - improvement to the existing A1013 - construction of the new public right of way along the verge of the improved A1013  Construction of a realigned section of the existing Heath Road  Utility works, including the installation or diversion of underground utilities within a multi-utility corridor

**Table 1: Permanent Acquisition of Land - by plot number**

Land plans plot ref.	DCO Work No(s).	Purpose for which the land is required:
29-167	7A	Permanent acquisition required for: Construction of the new A122 Lower Thames Crossing, a new highway three-lane dual carriageway
29-168	7E	Permanent acquisition required for: Construction of the new A13 westbound link roads, including a new two-lane link road, between the westbound carriageway of the improved A13 and the Orsett Cock roundabout and the southbound carriageway of the improved A1089
29-169	7D and MU50	Permanent acquisition required for: Construction of a realigned section of the A1013 from Orsett Cock roundabout westwards - improvement to the existing A1013 - construction of the new public right of way along the verge of the improved A1013  Utility works, including the installation or diversion of underground utilities within a multi-utility corridor
29-170	7D and MU44	Permanent acquisition required for: Construction of a realigned section of the A1013 from Orsett Cock roundabout westwards - improvement to the existing A1013 - construction of the new public right of way along the verge of the improved A1013  Utility works, including the installation or diversion of underground utilities within a multi-utility corridor
29-171	7D, 7W and MU44	Permanent acquisition required for: Construction of a realigned section of the A1013 from Orsett Cock roundabout westwards - improvement to the existing A1013 - construction of the new public right of way along the verge of the improved A1013  Construction of a realigned section of the existing Heath Road  Utility works, including the installation or diversion of underground utilities within a multi-utility corridor

<b>Table 1: Permanent Acquisition of Land - by plot number</b>		
<b>Land plans plot ref.</b>	<b>DCO Work No(s).</b>	<b>Purpose for which the land is required:</b>
29-172	7D and MU44	<p>Permanent acquisition required for:</p> <p>Construction of a realigned section of the A1013 from Orsett Cock roundabout westwards</p> <ul style="list-style-type: none"> <li>- improvement to the existing A1013</li> <li>- construction of the new public right of way along the verge of the improved A1013</li> </ul> <p>Utility works, including the installation or diversion of underground utilities within a multi-utility corridor</p>
29-173	7D and MU50	<p>Permanent acquisition required for:</p> <p>Construction of a realigned section of the A1013 from Orsett Cock roundabout westwards</p> <ul style="list-style-type: none"> <li>- improvement to the existing A1013</li> <li>- construction of the new public right of way along the verge of the improved A1013</li> </ul> <p>Utility works, including the installation or diversion of underground utilities within a multi-utility corridor</p>
29-174	7W	<p>Permanent acquisition required for:</p> <p>Construction of a realigned section of the existing Heath Road</p>
29-175	7E	<p>Permanent acquisition required for:</p> <p>Construction of the new A13 westbound link roads, including a new two-lane link road, between the westbound carriageway of the improved A13 and the Orsett Cock roundabout and the southbound carriageway of the improved A1089</p>
29-176	7E	<p>Permanent acquisition required for:</p> <p>Construction of the new A13 westbound link roads, including a new two-lane link road, between the westbound carriageway of the improved A13 and the Orsett Cock roundabout and the southbound carriageway of the improved A1089</p>
29-177	7A	<p>Permanent acquisition required for:</p> <p>Construction of the new A122 Lower Thames Crossing, a new highway three-lane dual carriageway</p>
29-178	7W	<p>Permanent acquisition required for:</p> <p>Construction of a realigned section of the existing Heath Road</p>

Table 1: Permanent Acquisition of Land - by plot number		
Land plans plot ref.	DCO Work No(s).	Purpose for which the land is required:
29-179	7A, 7D, MU44 and MU50	<p>Permanent acquisition required for:</p> <p>Construction of the new A122 Lower Thames Crossing, a new highway three-lane dual carriageway</p> <p>Construction of a realigned section of the A1013 from Orsett Cock roundabout westwards</p> <ul style="list-style-type: none"> <li>- construction of a new bridge to carry the realigned A1013 over the new A122 Lower Thames Crossing</li> <li>- improvement to the existing A1013</li> <li>- construction of the new public right of way along the verge of the improved A1013</li> </ul> <p>Utility works, including the installation or diversion of underground utilities within a multi-utility corridor</p>
29-180	7D and MU44	<p>Permanent acquisition required for:</p> <p>Construction of a realigned section of the A1013 from Orsett Cock roundabout westwards</p> <ul style="list-style-type: none"> <li>- improvement to the existing A1013</li> <li>- construction of the new public right of way along the verge of the improved A1013</li> </ul> <p>Utility works, including the installation or diversion of underground utilities within a multi-utility corridor</p>
29-181	7D and MU44	<p>Permanent acquisition required for:</p> <p>Construction of a realigned section of the A1013 from Orsett Cock roundabout westwards</p> <ul style="list-style-type: none"> <li>- improvement to the existing A1013</li> <li>- construction of the new public right of way along the verge of the improved A1013</li> </ul> <p>Utility works, including the installation or diversion of underground utilities within a multi-utility corridor</p>
29-182	7W	<p>Permanent acquisition required for:</p> <p>Construction of a realigned section of the existing Heath Road</p>
29-183	7D and MU44	<p>Permanent acquisition required for:</p> <p>Construction of a realigned section of the A1013 from Orsett Cock roundabout westwards</p> <ul style="list-style-type: none"> <li>- improvement to the existing A1013</li> <li>- construction of the new public right of way along the verge of the improved A1013</li> </ul> <p>Utility works, including the installation or diversion of underground utilities within a multi-utility corridor</p>

Table 1: Permanent Acquisition of Land - by plot number		
Land plans plot ref.	DCO Work No(s).	Purpose for which the land is required:
29-184	7W, MU49, OH6 and OH7	<p>Permanent acquisition required for:</p> <p>Construction of a realigned section of the existing Heath Road</p> <p>Utility works, including the installation or diversion of underground utilities within a multi-utility corridor</p> <p>Overhead lines diversion works, including the removal of existing overhead lines and pylons, construction of new overhead lines and pylons and works to existing overhead lines and pylons</p>
29-185	7D and MU44	<p>Permanent acquisition required for:</p> <p>Construction of a realigned section of the A1013 from Orsett Cock roundabout westwards</p> <ul style="list-style-type: none"> <li>- improvement to the existing A1013</li> <li>- construction of the new public right of way along the verge of the improved A1013</li> </ul> <p>Utility works, including the installation or diversion of underground utilities within a multi-utility corridor</p>
29-186	7G, 7J and MU46	<p>Permanent acquisition required for:</p> <p>Construction of new A122 Lower Thames Crossing link roads, including a new two-lane link road, between the southbound carriageway of the new A122 Lower Thames Crossing and the improved Orsett Cock roundabout</p> <p>Construction of a new public right of way between Woolings Close and Rectory Road</p> <p>Utility works, including the installation or diversion of underground utilities within a multi-utility corridor</p>
29-187	7D and MU44	<p>Permanent acquisition required for:</p> <p>Construction of a realigned section of the A1013 from Orsett Cock roundabout westwards</p> <ul style="list-style-type: none"> <li>- improvement to the existing A1013</li> <li>- construction of the new public right of way along the verge of the improved A1013</li> </ul> <p>Utility works, including the installation or diversion of underground utilities within a multi-utility corridor</p>
29-188	7A, 7D, MU44, MU50 and MUT13	<p>Permanent acquisition required for:</p> <p>Construction of the new A122 Lower Thames Crossing, a new highway three-lane dual carriageway</p> <p>Construction of a realigned section of the A1013 from Orsett Cock roundabout westwards</p> <ul style="list-style-type: none"> <li>- construction of a new bridge to carry the realigned A1013 over the new A122 Lower Thames Crossing</li> <li>- improvement to the existing A1013</li> <li>- construction of the new public right of way along the verge of the improved A1013</li> </ul>

Table 1: Permanent Acquisition of Land - by plot number		
Land plans plot ref.	DCO Work No(s).	Purpose for which the land is required:
29-188 Cont'd		Utility works, including the installation or diversion of underground utilities within a multi-utility corridor
29-189	7D and MU49	Permanent acquisition required for: Construction of a realigned section of the A1013 from Orsett Cock roundabout westwards - improvement to the existing A1013 - construction of the new public right of way along the verge of the improved A1013  Utility works, including the installation or diversion of underground utilities within a multi-utility corridor
29-190	7D and MU50	Permanent acquisition required for: Construction of a realigned section of the A1013 from Orsett Cock roundabout westwards - improvement to the existing A1013 - construction of the new public right of way along the verge of the improved A1013  Utility works, including the installation or diversion of underground utilities within a multi-utility corridor
29-191	7T, MU47, MU54, MUT16, MUT20, OH6 and OH7	Permanent acquisition required for: Improvements to the existing A1089  Utility works, including the installation or diversion of underground utilities within a multi-utility corridor  Overhead lines diversion works, including the removal of existing overhead lines and pylons, construction of new overhead lines and pylons and works to existing overhead lines and pylons
29-192	7G, 7J and MU53	Permanent acquisition required for: Construction of new A122 Lower Thames Crossing link roads, including a new two-lane link road, between the southbound carriageway of the new A122 Lower Thames Crossing and the improved Orsett Cock roundabout  Construction of a new public right of way between Woolings Close and Rectory Road  Utility works, including the installation or diversion of underground utilities within a multi-utility corridor
29-193	7T, MU47, MU54, MUT16, MUT20, OH6 and OH7	Permanent acquisition required for: Improvements to the existing A1089  Utility works, including the installation or diversion of underground utilities within a multi-utility corridor

<b>Table 1: Permanent Acquisition of Land - by plot number</b>		
<b>Land plans plot ref.</b>	<b>DCO Work No(s).</b>	<b>Purpose for which the land is required:</b>
29-193 Cont'd		Overhead lines diversion works, including the removal of existing overhead lines and pylons, construction of new overhead lines and pylons and works to existing overhead lines and pylons
29-194	7W	Permanent acquisition required for: Construction of a realigned section of the existing Heath Road
29-195	7D, 7E, 7O, 7V, 7Y, MU44, MU46, MU51 and MUT13	Permanent acquisition required for: Construction of a realigned section of the A1013 from Orsett Cock roundabout westwards - construction of a new bridge to carry the realigned A1013 over the new link road between the westbound carriageway of the improved A13 and the southbound carriageway of the new A122 Lower Thames Crossing - improvement to the existing A1013 - construction of the new public right of way along the verge of the improved A1013  Construction of the new A13 westbound link roads, including - construction of a new two-lane link road, between the westbound carriageway of the improved A13 and the Orsett Cock roundabout and the southbound carriageway of the improved A1089 - construction of a new two-lane link road between the westbound carriageway of the improved A13 and the new link road from the A1089 connecting onto the new A122 Lower Thames Crossing - construction of a new bridge to carry the new link road between the westbound carriageway of the improved A13 and the northbound carriageway of the new A122 Lower Thames Crossing over the new link road between the improved A13 and the southbound carriageway of the new A122 Lower Thames Crossing - construction of a new bridge to carry the new link road between the westbound carriageway of the improved A13 and the southbound carriageway of the improved A1089 over the new link road between the improved A13 and the southbound carriageway of the new A122 Lower Thames Crossing  Construction of a new drainage infiltration basin with associated drainage facilities, including construction of a private means of access to the drainage infiltration basin from Baker Street  Construction of a realigned section of Baker Street and a new public right of way along the verge of the realigned Baker Street, and private means of access of the realigned Baker Street  Construction of a new two-lane link road between the westbound carriageway of the improved A13 to the A1089 and new A122 Lower Thames Crossing northbound link road and the southbound carriageway of the new A122 Lower Thames Crossing  Utility works, including the installation or diversion of underground utilities within a multi-utility corridor
29-196	7W	Permanent acquisition required for: Construction of a realigned section of the existing Heath Road

Table 1: Permanent Acquisition of Land - by plot number		
Land plans plot ref.	DCO Work No(s).	Purpose for which the land is required:
29-197	7A, 7D, 7Y, MU44 and MUT13	<p>Permanent acquisition required for:</p> <p>Construction of the new A122 Lower Thames Crossing, a new highway three-lane dual carriageway</p> <p>Construction of a realigned section of the A1013 from Orsett Cock roundabout westwards</p> <ul style="list-style-type: none"> <li>- construction of a new bridge to carry the realigned A1013 over the new link road between the westbound carriageway of the improved A13 and the southbound carriageway of the new A122 Lower Thames Crossing</li> <li>- improvement to the existing A1013</li> <li>- construction of the new public right of way along the verge of the improved A1013</li> </ul> <p>Construction of a new two-lane link road between the westbound carriageway of the improved A13 to the A1089 and new A122 Lower Thames Crossing northbound link road and the southbound carriageway of the new A122 Lower Thames Crossing</p> <p>Utility works, including the installation or diversion of underground utilities within a multi-utility corridor</p>
29-198	7W and MU49	<p>Permanent acquisition required for:</p> <p>Construction of a realigned section of the existing Heath Road</p> <p>Utility works, including the installation or diversion of underground utilities within a multi-utility corridor</p>
29-199	7W and MU49	<p>Permanent acquisition required for:</p> <p>Construction of a realigned section of the existing Heath Road and a new private means of access</p> <p>Utility works, including the installation or diversion of underground utilities within a multi-utility corridor</p>
29-200	7W, MU49, OH6 and OH7	<p>Permanent acquisition required for:</p> <p>Construction of a realigned section of the existing Heath Road</p> <p>Utility works, including the installation or diversion of underground utilities within a multi-utility corridor</p> <p>Overhead lines diversion works, including the removal of existing overhead lines and pylons, construction of new overhead lines and pylons and works to existing overhead lines and pylons</p>



<b>Table 1: Permanent Acquisition of Land - by plot number</b>		
<b>Land plans plot ref.</b>	<b>DCO Work No(s).</b>	<b>Purpose for which the land is required:</b>
29-201	7A, 7D, 7Y, MU44 and MUT13	Permanent acquisition required for: Construction of the new A122 Lower Thames Crossing, a new highway three-lane dual carriageway Construction of a realigned section of the A1013 from Orsett Cock roundabout westwards - construction of a new bridge to carry the realigned A1013 over the new link road between the westbound carriageway of the improved A13 and the southbound carriageway of the new A122 Lower Thames Crossing - improvement to the existing A1013 - construction of the new public right of way along the verge of the improved A1013 Construction of a new two-lane link road between the westbound carriageway of the improved A13 to the A1089 and new A122 Lower Thames Crossing northbound link road and the southbound carriageway of the new A122 Lower Thames Crossing Utility works, including the installation or diversion of underground utilities within a multi-utility corridor
29-203	7A, 7D, 7Y, MU44 and MUT13	Permanent acquisition required for: Construction of the new A122 Lower Thames Crossing, a new highway three-lane dual carriageway Construction of a realigned section of the A1013 from Orsett Cock roundabout westwards - improvement to the existing A1013 - construction of the new public right of way along the verge of the improved A1013 Construction of a new two-lane link road between the westbound carriageway of the improved A13 to the A1089 and new A122 Lower Thames Crossing northbound link road and the southbound carriageway of the new A122 Lower Thames Crossing Utility works, including the installation or diversion of underground utilities within a multi-utility corridor
29-204	7W and MU49	Permanent acquisition required for: Construction of a realigned section of the existing Heath Road Utility works, including the installation or diversion of underground utilities within a multi-utility corridor
29-206	7A, 7D, 7Y, MU44 and MUT13	Permanent acquisition required for: Construction of the new A122 Lower Thames Crossing, a new highway three-lane dual carriageway Construction of a realigned section of the A1013 from Orsett Cock roundabout westwards - improvement to the existing A1013 - construction of the new public right of way along the verge of the improved A1013 Construction of a new two-lane link road between the westbound carriageway of the improved A13 to the A1089 and new A122 Lower Thames Crossing northbound link road and the southbound carriageway of the new A122 Lower Thames Crossing

Table 1: Permanent Acquisition of Land - by plot number		
Land plans plot ref.	DCO Work No(s).	Purpose for which the land is required:
29-206 Cont'd		Utility works, including the installation or diversion of underground utilities within a multi-utility corridor
29-207	7W, MU49 and OH7	Permanent acquisition required for: Construction of a realigned section of the existing Heath Road Utility works, including the installation or diversion of underground utilities within a multi-utility corridor Overhead lines diversion works, including the removal of existing overhead lines and pylons, construction of new overhead lines and pylons and works to existing overhead lines and pylons
29-208	7W and MU49	Permanent acquisition required for: Construction of a realigned section of the existing Heath Road and a new private means of access Utility works, including the installation or diversion of underground utilities within a multi-utility corridor
29-209	7W, MU49 and OH7	Permanent acquisition required for: Construction of a realigned section of the existing Heath Road and a new private means of access Utility works, including the installation or diversion of underground utilities within a multi-utility corridor Overhead lines diversion works, including the removal of existing overhead lines and pylons, construction of new overhead lines and pylons and works to existing overhead lines and pylons
29-210	7A, 7W, 7Y, MU49, MU50, MUT13, OH6 and OH7	Permanent acquisition required for: Construction of the new A122 Lower Thames Crossing, a new highway three-lane dual carriageway Construction of a realigned section of the existing Heath Road Construction of a new two-lane link road between the westbound carriageway of the improved A13 to the A1089 and new A122 Lower Thames Crossing northbound link road and the southbound carriageway of the new A122 Lower Thames Crossing Utility works, including the installation or diversion of underground utilities within a multi-utility corridor Overhead lines diversion works, including the removal of existing overhead lines and pylons, construction of new overhead lines and pylons and works to existing overhead lines and pylons

<b>Table 1: Permanent Acquisition of Land - by plot number</b>		
<b>Land plans plot ref.</b>	<b>DCO Work No(s).</b>	<b>Purpose for which the land is required:</b>
29-214	7W	Permanent acquisition required for: Construction of a realigned section of the existing Heath Road
29-216	7W, MU49 and OH6	Permanent acquisition required for: Construction of a realigned section of the existing Heath Road Utility works, including the installation or diversion of underground utilities within a multi-utility corridor Overhead lines diversion works, including the removal of existing overhead lines and pylons, construction of new overhead lines and pylons and works to existing overhead lines and pylons
29-217	7W and MU49	Permanent acquisition required for: Construction of a realigned section of the existing Heath Road Utility works, including the installation or diversion of underground utilities within a multi-utility corridor
29-218	7W, MU49 and OH7	Permanent acquisition required for: Construction of a realigned section of the existing Heath Road Utility works, including the installation or diversion of underground utilities within a multi-utility corridor Overhead lines diversion works, including the removal of existing overhead lines and pylons, construction of new overhead lines and pylons and works to existing overhead lines and pylons
29-219	7W and MU49	Permanent acquisition required for: Construction of a realigned section of the existing Heath Road Utility works, including the installation or diversion of underground utilities within a multi-utility corridor
29-220	7W and MU49	Permanent acquisition required for: Construction of a realigned section of the existing Heath Road Utility works, including the installation or diversion of underground utilities within a multi-utility corridor
29-221	7A, 7W, 7Y, MU48, MU49, MU50, MUT13, OH6, OH7 and OHT4	Permanent acquisition required for: Construction of the new A122 Lower Thames Crossing, a new highway three-lane dual carriageway Construction of a realigned section of the existing Heath Road

Table 1: Permanent Acquisition of Land - by plot number		
Land plans plot ref.	DCO Work No(s).	Purpose for which the land is required:
29-221 Cont'd		Construction of a new two-lane link road between the westbound carriageway of the improved A13 to the A1089 and new A122 Lower Thames Crossing northbound link road and the southbound carriageway of the new A122 Lower Thames Crossing  Utility works, including the installation or diversion of underground utilities within a multi-utility corridor  Overhead lines diversion works, including the removal of existing overhead lines and pylons, construction of new overhead lines and pylons and works to existing overhead lines and pylons
29-222	7W and MU49	Permanent acquisition required for:  Construction of a realigned section of the existing Heath Road  Utility works, including the installation or diversion of underground utilities within a multi-utility corridor
29-223	7W and MU49	Permanent acquisition required for:  Construction of a realigned section of the existing Heath Road  Utility works, including the installation or diversion of underground utilities within a multi-utility corridor
29-224	7W and MU49	Permanent acquisition required for:  Construction of a realigned section of the existing Heath Road  Utility works, including the installation or diversion of underground utilities within a multi-utility corridor
29-225	7W and MU49	Permanent acquisition required for:  Construction of a realigned section of the existing Heath Road  Utility works, including the installation or diversion of underground utilities within a multi-utility corridor
29-226	7W and MU49	Permanent acquisition required for:  Construction of a realigned section of the existing Heath Road  Utility works, including the installation or diversion of underground utilities within a multi-utility corridor
29-227	7W and MU49	Permanent acquisition required for:  Construction of a realigned section of the existing Heath Road  Utility works, including the installation or diversion of underground utilities within a multi-utility corridor

**Table 1: Permanent Acquisition of Land - by plot number**

Land plans plot ref.	DCO Work No(s).	Purpose for which the land is required:
29-228	7W and MU49	Permanent acquisition required for: Construction of a realigned section of the existing Heath Road Utility works, including the installation or diversion of underground utilities within a multi-utility corridor
29-229	7W and MU49	Permanent acquisition required for: Construction of a realigned section of the existing Heath Road Utility works, including the installation or diversion of underground utilities within a multi-utility corridor and the installation of a new electrical substation
29-230	MU49, OH6 and OH7	Permanent acquisition required for: Utility works, including the installation or diversion of underground utilities within a multi-utility corridor Overhead lines diversion works, including the removal of existing overhead lines and pylons, construction of new overhead lines and pylons and works to existing overhead lines and pylons
29-232	7W and MU49	Permanent acquisition required for: Construction of a realigned section of the existing Heath Road Utility works, including the installation or diversion of underground utilities within a multi-utility corridor
29-233	7W, MU49 and OH7	Permanent acquisition required for: Construction of a realigned section of the existing Heath Road Utility works, including the installation or diversion of underground utilities within a multi-utility corridor Overhead lines diversion works, including the removal of existing overhead lines and pylons, construction of new overhead lines and pylons and works to existing overhead lines and pylons
29-234	OH6	Permanent acquisition required for: Overhead lines diversion works, including the removal of existing overhead lines and pylons, construction of new overhead lines and pylons and works to existing overhead lines and pylons
29-235	7W, MU49 and OH7	Permanent acquisition required for: Construction of a realigned section of the existing Heath Road Utility works, including the installation or diversion of underground utilities within a multi-utility corridor

**Table 1: Permanent Acquisition of Land - by plot number**

Land plans plot ref.	DCO Work No(s).	Purpose for which the land is required:
29-235 Cont'd		Overhead lines diversion works, including the removal of existing overhead lines and pylons, construction of new overhead lines and pylons and works to existing overhead lines and pylons
29-239	MU49	Permanent acquisition required for: Utility works, including the installation or diversion of underground utilities within a multi-utility corridor
29-240	7T	Permanent acquisition required for: Improvements to the existing A1089
29-241	MU49	Permanent acquisition required for: Utility works, including the installation or diversion of underground utilities within a multi-utility corridor
29-243	7T	Permanent acquisition required for: Improvements to the existing A1089
29-244	7T	Permanent acquisition required for: Improvements to the existing A1089
29-246	OH6	Permanent acquisition required for: Overhead lines diversion works, including the removal of existing overhead lines and pylons, construction of new overhead lines and pylons and works to existing overhead lines and pylons
29-252	7D	Permanent acquisition required for: Construction of a realigned section of the A1013 from Orsett Cock roundabout westwards - improvement to the existing A1013 - construction of the new public right of way along the verge of the improved A1013

<b>Table 1: Permanent Acquisition of Land - by plot number</b>		
<b>Land plans plot ref.</b>	<b>DCO Work No(s).</b>	<b>Purpose for which the land is required:</b>
29-253	7D	<p>Permanent acquisition required for:</p> <p>Construction of a realigned section of the A1013 from Orsett Cock roundabout westwards</p> <ul style="list-style-type: none"> <li>- improvement to the existing A1013</li> <li>- construction of the new public right of way along the verge of the improved A1013</li> <li>- construction of a new private means of access from the improved A1013</li> </ul>
29-254	7D	<p>Permanent acquisition required for:</p> <p>Construction of a realigned section of the A1013 from Orsett Cock roundabout westwards</p> <ul style="list-style-type: none"> <li>- improvement to the existing A1013</li> <li>- construction of the new public right of way along the verge of the improved A1013</li> <li>- construction of a new private means of access from the improved A1013</li> </ul>
29-255	7A, 7Y, MU48, OH7 and OHT4	<p>Permanent acquisition required for:</p> <p>Construction of the new A122 Lower Thames Crossing, a new highway three-lane dual carriageway</p> <p>Construction of a new two-lane link road between the westbound carriageway of the improved A13 to the A1089 and new A122 Lower Thames Crossing northbound link road and the southbound carriageway of the new A122 Lower Thames Crossing</p> <p>Utility works, including the installation or diversion of underground utilities within a multi-utility corridor</p> <p>Overhead lines diversion works, including the removal of existing overhead lines and pylons, construction of new overhead lines and pylons and works to existing overhead lines and pylons</p>
29-257	7J and MU46	<p>Permanent acquisition required for:</p> <p>Construction of a new public right of way between Woolings Close and Rectory Road</p> <p>Utility works, including the installation or diversion of underground utilities within a multi-utility corridor</p>
29-259	7D and MU44	<p>Permanent acquisition required for:</p> <p>Construction of a realigned section of the A1013 from Orsett Cock roundabout westwards</p> <ul style="list-style-type: none"> <li>- improvement to the existing A1013</li> <li>- construction of the new public right of way along the verge of the improved A1013</li> </ul> <p>Utility works, including the installation or diversion of underground utilities within a multi-utility corridor</p>

<b>Table 1: Permanent Acquisition of Land - by plot number</b>		
<b>Land plans plot ref.</b>	<b>DCO Work No(s).</b>	<b>Purpose for which the land is required:</b>
29-260	7D	Permanent acquisition required for: Construction of a realigned section of the A1013 from Orsett Cock roundabout westwards - improvement to the existing A1013 - construction of the new public right of way along the verge of the improved A1013
29-261	7Y	Permanent acquisition required for: Construction of a new two-lane link road between the westbound carriageway of the improved A13 to the A1089 and new A122 Lower Thames Crossing northbound link road and the southbound carriageway of the new A122 Lower Thames Crossing
29-265	7A, 7Y, OH7 and OHT4	Permanent acquisition required for: Construction of the new A122 Lower Thames Crossing, a new highway three-lane dual carriageway Construction of a new two-lane link road between the westbound carriageway of the improved A13 to the A1089 and new A122 Lower Thames Crossing northbound link road and the southbound carriageway of the new A122 Lower Thames Crossing Overhead lines diversion works, including the removal of existing overhead lines and pylons, construction of new overhead lines and pylons and works to existing overhead lines and pylons
29-269	7D	Permanent acquisition required for: Improvement to the existing A1013 and construction of the new public right of way along the verge of the improved A1013
29-270	7D	Permanent acquisition required for: Improvement to the existing A1013 and construction of the new public right of way along the verge of the improved A1013
29-271	7D	Permanent acquisition required for: Improvement to the existing A1013 and construction of the new public right of way along the verge of the improved A1013
29-272	7D	Permanent acquisition required for: Improvement to the existing A1013 and construction of the new public right of way along the verge of the improved A1013
29-273	7D	Permanent acquisition required for: Improvement to the existing A1013 and construction of the new public right of way along the verge of the improved A1013



**Table 1: Permanent Acquisition of Land - by plot number**

Land plans plot ref.	DCO Work No(s).	Purpose for which the land is required:
29-274	7D	Permanent acquisition required for: Improvement to the existing A1013 and construction of the new public right of way along the verge of the improved A1013
29-275	7D	Permanent acquisition required for: Improvement to the existing A1013 and construction of the new public right of way along the verge of the improved A1013
29-276	7D	Permanent acquisition required for: Improvement to the existing A1013 and construction of the new public right of way along the verge of the improved A1013
29-278	7D and MU44	Permanent acquisition required for: Construction of a realigned section of the A1013 from Orsett Cock roundabout westwards - improvement to the existing A1013 - construction of the new public right of way along the verge of the improved A1013  Utility works, including the installation or diversion of underground utilities within a multi-utility corridor
29-279	7D and MU44	Permanent acquisition required for: Construction of a realigned section of the A1013 from Orsett Cock roundabout westwards - improvement to the existing A1013 - construction of the new public right of way along the verge of the improved A1013  Utility works, including the installation or diversion of underground utilities within a multi-utility corridor
29-280	7D and MU44	Permanent acquisition required for: Construction of a realigned section of the A1013 from Orsett Cock roundabout westwards - improvement to the existing A1013 - construction of the new public right of way along the verge of the improved A1013  Utility works, including the installation or diversion of underground utilities within a multi-utility corridor

**Table 1: Permanent Acquisition of Land - by plot number**

Land plans plot ref.	DCO Work No(s).	Purpose for which the land is required:
29-281	7D	Permanent acquisition required for: Construction of a realigned section of the A1013 from Orsett Cock roundabout westwards - improvement to the existing A1013 - construction of the new public right of way along the verge of the improved A1013
30-03	CA13 and CA9	Permanent acquisition required for: Provision for temporary access and traffic management for the temporary construction compound
30-13	CA9	Permanent acquisition required for: Provision for temporary access and traffic management for the temporary construction compound
30-15	CA9	Permanent acquisition required for: Provision for temporary access and traffic management for the temporary construction compound
30-16	CA9	Permanent acquisition required for: Provision for temporary access and traffic management for the temporary construction compound
30-18	CA9	Permanent acquisition required for: Provision for temporary access and traffic management for the temporary construction compound
30-70	CA9	Permanent acquisition required for: Provision for temporary access and traffic management for the temporary construction compound
31-01	7F and G6	Permanent acquisition required for: Improvement to the existing dual carriageway A13 Installation of a high-pressure gas pipeline
31-03	7F and G6	Permanent acquisition required for: Improvement to the existing dual carriageway A13 Installation of a high-pressure gas pipeline

**Table 1: Permanent Acquisition of Land - by plot number**

Land plans plot ref.	DCO Work No(s).	Purpose for which the land is required:
31-04	7F and G6	Permanent acquisition required for: Improvement to the existing dual carriageway A13 Installation of a high-pressure gas pipeline
31-12	G6 and G6a	Permanent acquisition required for: Installation of a high-pressure gas pipeline Construction of a new gas compound
31-23	7F	Permanent acquisition required for: Improvement to the existing dual carriageway A13
31-24	7F	Permanent acquisition required for: Improvement to the existing dual carriageway A13
31-25	7F	Permanent acquisition required for: Improvement to the existing dual carriageway A13
31-26	7F	Permanent acquisition required for: Improvement to the existing dual carriageway A13
31-27	7F	Permanent acquisition required for: Improvement to the existing dual carriageway A13
31-28	7F	Permanent acquisition required for: Improvement to the existing dual carriageway A13
31-29	7F	Permanent acquisition required for: Improvement to the existing dual carriageway A13

Table 1: Permanent Acquisition of Land - by plot number		
Land plans plot ref.	DCO Work No(s).	Purpose for which the land is required:
31-30	7F	Permanent acquisition required for: Improvement to the existing dual carriageway A13
31-31	7F	Permanent acquisition required for: Improvement to the existing dual carriageway A13
31-32	7F	Permanent acquisition required for: Improvement to the existing dual carriageway A13
31-33	7F	Permanent acquisition required for: Improvement to the existing dual carriageway A13
31-34	E26	Permanent acquisition required for: Implementation of environmental works to create a compensatory habitat site for nitrogen deposition
31-35	7F	Permanent acquisition required for: Improvement to the existing dual carriageway A13
31-36	7F	Permanent acquisition required for: Improvement to the existing dual carriageway A13
32-01	7D, MU44, MU46, MU47 and MUT17	Permanent acquisition required for: Construction of a realigned section of the A1013 from Orsett Cock roundabout westwards - improvement to the existing A1013 - construction of the new public right of way along the verge of the improved A1013  Utility works, including the installation or diversion of underground utilities within a multi-utility corridor
32-02	7D, MU44, MU46, MU47 and MUT17	Permanent acquisition required for: Construction of a realigned section of the A1013 from Orsett Cock roundabout westwards - improvement to the existing A1013 - construction of the new public right of way along the verge of the improved A1013  Utility works, including the installation or diversion of underground utilities within a multi-utility corridor

**Table 1: Permanent Acquisition of Land - by plot number**

Land plans plot ref.	DCO Work No(s).	Purpose for which the land is required:
32-03	7D, MU44, MU46, MU47 and MUT17	Permanent acquisition required for: Construction of a realigned section of the A1013 from Orsett Cock roundabout westwards - improvement to the existing A1013 - construction of the new public right of way along the verge of the improved A1013  Utility works, including the installation or diversion of underground utilities within a multi-utility corridor
32-04	7D, MU44, MU46 and MU47	Permanent acquisition required for: Construction of a realigned section of the A1013 from Orsett Cock roundabout westwards - improvement to the existing A1013 - construction of the new public right of way along the verge of the improved A1013  Utility works, including the installation or diversion of underground utilities within a multi-utility corridor
32-06	7G, 7J and MU46	Permanent acquisition required for: Construction of new A122 Lower Thames Crossing link roads, including a new two-lane link road, between the southbound carriageway of the new A122 Lower Thames Crossing and the improved Orsett Cock roundabout  Construction of a new public right of way between Woolings Close and Rectory Road  Utility works, including the installation or diversion of underground utilities within a multi-utility corridor
32-08	7F, 7H, 7I and MU46	Permanent acquisition required for: Improvement to the existing dual carriageway A13 Construction of a new link road between Orsett Cock roundabout and A13, including a new two-lane link road, between the improved Orsett Cock roundabout and the westbound carriageway of the improved A13 Construction of the new A13 eastbound link roads, including a new two-lane link road, between eastbound carriageway of the improved A13 and the new link road between the new A122 Lower Thames Crossing and the improved Orsett Cock roundabout  Utility works, including the installation or diversion of underground utilities within a multi-utility corridor

Table 1: Permanent Acquisition of Land - by plot number		
Land plans plot ref.	DCO Work No(s).	Purpose for which the land is required:
32-09	7D, MU44, MU46, MU47 and MUT17	<p>Permanent acquisition required for:</p> <p>Construction of a realigned section of the A1013 from Orsett Cock roundabout westwards</p> <ul style="list-style-type: none"> <li>- improvement to the existing A1013</li> <li>- construction of the new public right of way along the verge of the improved A1013</li> </ul> <p>Utility works, including the installation or diversion of underground utilities within a multi-utility corridor</p>
32-10	7E, 7H, 7Y, MU44, MU46 and MU47	<p>Permanent acquisition required for:</p> <p>Construction of the new A13 westbound link roads, including</p> <ul style="list-style-type: none"> <li>- construction of a new two-lane link road, between the westbound carriageway of the improved A13 and the Orsett Cock roundabout and the southbound carriageway of the improved A1089</li> <li>- construction of a new two-lane link road between the westbound carriageway of the improved A13 and the new link road from the A1089 connecting onto the new A122 Lower Thames Crossing</li> </ul> <p>Construction of a new link road between Orsett Cock roundabout and A13, including a new two-lane link road, between the improved Orsett Cock roundabout and the westbound carriageway of the improved A13</p> <p>Construction of a new two-lane link road between the westbound carriageway of the improved A13 to the A1089 and new A122 Lower Thames Crossing northbound link road and the southbound carriageway of the new A122 Lower Thames Crossing</p> <p>Utility works, including the installation or diversion of underground utilities within a multi-utility corridor</p>
32-19	7J and MU46	<p>Permanent acquisition required for:</p> <p>Construction of a new public right of way between Woolings Close and Rectory Road</p> <p>Utility works, including the installation or diversion of underground utilities within a multi-utility corridor</p>

Table 1: Permanent Acquisition of Land - by plot number		
Land plans plot ref.	DCO Work No(s).	Purpose for which the land is required:
32-20	7G, 7I, 7J, G6, MU45 and MU46	<p>Permanent acquisition required for:</p> <p>Construction of new A122 Lower Thames Crossing link roads, including</p> <ul style="list-style-type: none"> <li>- construction of the new two-lane link road, between the southbound carriageway of the new A122 Lower Thames Crossing and the improved Orsett Cock roundabout</li> <li>- construction of the new two-lane road, between the new link road and the eastbound carriageway of the improved A13 trunk road</li> <li>- construction of the new link road between the new A122 Lower Thames Crossing and the existing Orsett Cock roundabout</li> </ul> <p>Construction of the new A13 eastbound link roads, including</p> <ul style="list-style-type: none"> <li>- construction of a new two-lane link road, between eastbound carriageway of the improved A13 and the new link road between the new A122 Lower Thames Crossing and the improved Orsett Cock roundabout</li> <li>- construction of a new bridge to carry the new link road between the eastbound carriageway of the improved A13 and the improved Orsett Cock roundabout over the new link roads of the new A122 Lower Thames Crossing to the improved A13 trunk road</li> </ul> <p>Construction of a realigned section of Rectory Road, including</p> <ul style="list-style-type: none"> <li>- construction of a new bridge to carry the realigned Rectory Road over the new A122 Lower Thames Crossing link roads to Orsett Cock, over the new A122 Lower Thames Crossing link roads to A13 eastbound carriageway, over the improved A13 trunk road , over the link roads between the improved A13 westbound carriageway, the north and southbound carriageways of the new A122 Lower Thames Crossing and the and the southbound carriageway of the improved A1089 and over the new link road between Orsett Cock and A13 westbound carriageway</li> <li>- improvement works to the existing Rectory Road</li> <li>- construction of two new public right of way along the verge of the improved Rectory Road</li> <li>- construction of a new public right of way between Woolings Close and Rectory Road</li> </ul> <p>Installation of a high-pressure gas pipeline</p> <p>Utility works, including the installation or diversion of underground utilities within a multi-utility corridor and the installation of a new electrical substation</p> <p>Utility works, including the installation or diversion of underground utilities within a multi-utility corridor</p>
32-21	7J and MU46	<p>Permanent acquisition required for:</p> <p>Construction of a new public right of way between Woolings Close and Rectory Road</p> <p>Utility works, including the installation or diversion of underground utilities within a multi-utility corridor</p>
32-22	7F, 7H and 7I	<p>Permanent acquisition required for:</p> <p>Improvement to the existing dual carriageway A13</p> <p>Construction of a new link road between Orsett Cock roundabout and A13, including a new two-lane link road, between the improved Orsett Cock roundabout and the westbound carriageway of the improved A13</p>

<b>Table 1: Permanent Acquisition of Land - by plot number</b>		
<b>Land plans plot ref.</b>	<b>DCO Work No(s).</b>	<b>Purpose for which the land is required:</b>
32-22 Cont'd		Construction of the new A13 eastbound link roads, including a new two-lane link road, between eastbound carriageway of the improved A13 and the new link road between the new A122 Lower Thames Crossing and the improved Orsett Cock roundabout
32-23	7F, 7H and 7I	<p>Permanent acquisition required for:</p> <p>Improvement to the existing dual carriageway A13</p> <p>Construction of a new link road between Orsett Cock roundabout and A13, including a new two-lane link road, between the improved Orsett Cock roundabout and the westbound carriageway of the improved A13</p> <p>Construction of the new A13 eastbound link roads, including a new two-lane link road, between eastbound carriageway of the improved A13 and the new link road between the new A122 Lower Thames Crossing and the improved Orsett Cock roundabout</p>
32-24	7F, 7H and 7I	<p>Permanent acquisition required for:</p> <p>Improvement to the existing dual carriageway A13</p> <p>Construction of a new link road between Orsett Cock roundabout and A13, including a new two-lane link road, between the improved Orsett Cock roundabout and the westbound carriageway of the improved A13</p> <p>Construction of the new A13 eastbound link roads, including a new two-lane link road, between eastbound carriageway of the improved A13 and the new link road between the new A122 Lower Thames Crossing and the improved Orsett Cock roundabout</p>
32-26	7E, 7H, 7Y and MU44	<p>Permanent acquisition required for:</p> <p>Construction of the new A13 westbound link roads, including</p> <ul style="list-style-type: none"> <li>- construction of a new two-lane link road, between the westbound carriageway of the improved A13 and the Orsett Cock roundabout and the southbound carriageway of the improved A1089</li> <li>- construction of a new two-lane link road between the westbound carriageway of the improved A13 and the new link road from the A1089 connecting onto the new A122 Lower Thames Crossing</li> </ul> <p>Construction of a new link road between Orsett Cock roundabout and A13, including</p> <ul style="list-style-type: none"> <li>- construction of the new two-lane link road, between the improved Orsett Cock roundabout and the westbound carriageway of the improved A13</li> <li>- construction of a new bridge to carry the new link road between the existing Orsett Cock roundabout and the westbound carriageway of A13 over the new link road between the westbound carriageway of A13 and the new A122 Lower Thames Crossing trunk road</li> </ul> <p>Construction of a new two-lane link road between the westbound carriageway of the improved A13 to the A1089 and new A122 Lower Thames Crossing northbound link road and the southbound carriageway of the new A122 Lower Thames Crossing</p> <p>Utility works, including the installation or diversion of underground utilities within a multi-utility corridor</p>



**Table 1: Permanent Acquisition of Land - by plot number**

Land plans plot ref.	DCO Work No(s).	Purpose for which the land is required:
32-27	7D, MU44, MU46 and MU47	Permanent acquisition required for: Construction of a realigned section of the A1013 from Orsett Cock roundabout westwards - improvement to the existing A1013 - construction of the new public right of way along the verge of the improved A1013  Utility works, including the installation or diversion of underground utilities within a multi-utility corridor
32-28	7D and MU47	Permanent acquisition required for: Construction of a realigned section of the A1013 from Orsett Cock roundabout westwards - improvement to the existing A1013 - construction of the new public right of way along the verge of the improved A1013  Utility works, including the installation or diversion of underground utilities within a multi-utility corridor
32-29	7D, MU44, MU46 and MU47	Permanent acquisition required for: Construction of a realigned section of the A1013 from Orsett Cock roundabout westwards - improvement to the existing A1013 - construction of the new public right of way along the verge of the improved A1013  Utility works, including the installation or diversion of underground utilities within a multi-utility corridor
32-30	7D, MU43, MU44, MU46 and MU47	Permanent acquisition required for: Construction of a realigned section of the A1013 from Orsett Cock roundabout westwards - improvement to the existing A1013 - construction of the new public right of way along the verge of the improved A1013  Utility works, including the installation or diversion of underground utilities within a multi-utility corridor
32-31	7D and MU47	Permanent acquisition required for: Construction of a realigned section of the A1013 from Orsett Cock roundabout westwards - improvement to the existing A1013 - construction of the new public right of way along the verge of the improved A1013  Utility works, including the installation or diversion of underground utilities within a multi-utility corridor

Table 1: Permanent Acquisition of Land - by plot number		
Land plans plot ref.	DCO Work No(s).	Purpose for which the land is required:
32-32	7D, MU44, MU46 and MU47	<p>Permanent acquisition required for:</p> <p>Construction of a realigned section of the A1013 from Orsett Cock roundabout westwards</p> <ul style="list-style-type: none"> <li>- improvement to the existing A1013</li> <li>- construction of the new public right of way along the verge of the improved A1013</li> </ul> <p>Utility works, including the installation or diversion of underground utilities within a multi-utility corridor</p>
32-34	7D, MU43, MU44 and MU47	<p>Permanent acquisition required for:</p> <p>Construction of a realigned section of the A1013 from Orsett Cock roundabout westwards</p> <ul style="list-style-type: none"> <li>- improvement to the existing A1013</li> <li>- construction of the new public right of way along the verge of the improved A1013</li> </ul> <p>Utility works, including the installation or diversion of underground utilities within a multi-utility corridor</p>
32-37	7E, 7F, 7G, 7H, 7I, 7J and MU45	<p>Permanent acquisition required for:</p> <p>Construction of the new A13 westbound link roads, including a new two-lane link road between the westbound carriageway of the improved A13 and the new link road from the A1089 connecting onto the new A122 Lower Thames Crossing</p> <p>Improvement to the existing dual carriageway A13</p> <p>Construction of new A122 Lower Thames Crossing link roads, including a new two-lane link road, between the new link road and the eastbound carriageway of the improved A13 trunk road</p> <p>Construction of a new link road between Orsett Cock roundabout and A13, including a new two-lane link road, between the improved Orsett Cock roundabout and the westbound carriageway of the improved A13</p> <p>Construction of the new A13 eastbound link roads, including a new two-lane link road, between eastbound carriageway of the improved A13 and the new link road between the new A122 Lower Thames Crossing and the improved Orsett Cock roundabout</p> <p>Construction of a realigned section of Rectory Road, including</p> <ul style="list-style-type: none"> <li>- construction of a new bridge to carry the realigned Rectory Road over the new A122 Lower Thames Crossing link roads to Orsett Cock, over new A122 Lower Thames Crossing link roads to A13 eastbound carriageway, over the improved A13 trunk road, over the link roads between the improved A13 westbound carriageway, the north and southbound carriageways of the new A122 Lower Thames Crossing and the and the southbound carriageway of the improved A1089 and over the new link road between Orsett Cock and A13 westbound carriageway</li> <li>- improvement works to the existing Rectory Road</li> <li>- construction of two new public right of way along the verge of the improved Rectory Road</li> <li>- the demolition of the existing Rectory Road bridge over the existing A13</li> </ul> <p>Utility works, including the installation or diversion of underground utilities within a multi-utility corridor</p>

<b>Table 1: Permanent Acquisition of Land - by plot number</b>		
Land plans plot ref.	DCO Work No(s).	Purpose for which the land is required:
32-38	7D, MU43 and MU44	Permanent acquisition required for: Construction of a realigned section of the A1013 from Orsett Cock roundabout westwards - improvement to the existing A1013 - construction of the new public right of way along the verge of the improved A1013  Utility works, including the installation or diversion of underground utilities within a multi-utility corridor
32-40	7D, 7E, 7H, 7J, MU43, MU44 and MU45	Permanent acquisition required for: Construction of a realigned section of the A1013 from Orsett Cock roundabout westwards - improvement to the existing A1013 - construction of the new public right of way along the verge of the improved A1013  Construction of the new A13 westbound link roads, including a new two-lane link road, between the westbound carriageway of the improved A13 and the Orsett Cock roundabout and the southbound carriageway of the improved A1089  Construction of a new link road between Orsett Cock roundabout and A13, including a new two-lane link road, between the improved Orsett Cock roundabout and the westbound carriageway of the improved A13  Construction of a realigned section of Rectory Road, including - construction of a new bridge to carry the realigned Rectory Road over the new A122 Lower Thames Crossing link roads to Orsett Cock, over new A122 Lower Thames Crossing link roads to A13 eastbound carriageway, over the improved A13 trunk road, over the link roads between the improved A13 westbound carriageway, the north and southbound carriageways of the new A122 Lower Thames Crossing and the and the southbound carriageway of the improved A1089 and over the new link road between Orsett Cock and A13 westbound carriageway - improvement works to the existing Rectory Road - construction of two new public right of way along the verge of the improved Rectory Road  Utility works, including the installation or diversion of underground utilities within a multi-utility corridor
32-41	7D, MU43 and MU44	Permanent acquisition required for: Construction of a realigned section of the A1013 from Orsett Cock roundabout westwards - improvement to the existing A1013 - construction of the new public right of way along the verge of the improved A1013  Utility works, including the installation or diversion of underground utilities within a multi-utility corridor

Table 1: Permanent Acquisition of Land - by plot number		
Land plans plot ref.	DCO Work No(s).	Purpose for which the land is required:
32-42	7D, MU43 and MU44	Permanent acquisition required for: Construction of a realigned section of the A1013 from Orsett Cock roundabout westwards - improvement to the existing A1013 - construction of the new public right of way along the verge of the improved A1013 Utility works, including the installation or diversion of underground utilities within a multi-utility corridor
32-43	7D, MU43 and MU44	Permanent acquisition required for: Construction of a realigned section of the A1013 from Orsett Cock roundabout westwards - improvement to the existing A1013 - construction of the new public right of way along the verge of the improved A1013 Utility works, including the installation or diversion of underground utilities within a multi-utility corridor
32-45	7D and MU43	Permanent acquisition required for: Construction of a realigned section of the A1013 from Orsett Cock roundabout westwards - improvement to the existing A1013 - construction of the new public right of way along the verge of the improved A1013 Utility works, including the installation or diversion of underground utilities within a multi-utility corridor
32-46	7D, MU43 and MU44	Permanent acquisition required for: Construction of a realigned section of the A1013 from Orsett Cock roundabout westwards - improvement to the existing A1013 - construction of the new public right of way along the verge of the improved A1013 Utility works, including the installation or diversion of underground utilities within a multi-utility corridor
32-47	7D, MU43 and MU44	Permanent acquisition required for: Construction of a realigned section of the A1013 from Orsett Cock roundabout westwards - improvement to the existing A1013 - construction of the new public right of way along the verge of the improved A1013 Utility works, including the installation or diversion of underground utilities within a multi-utility corridor

Table 1: Permanent Acquisition of Land - by plot number		
Land plans plot ref.	DCO Work No(s).	Purpose for which the land is required:
32-50	7D, MU43 and MU44	<p>Permanent acquisition required for:</p> <p>Construction of a realigned section of the A1013 from Orsett Cock roundabout westwards</p> <ul style="list-style-type: none"> <li>- improvement to the existing A1013</li> <li>- construction of the new public right of way along the verge of the improved A1013</li> </ul> <p>Utility works, including the installation or diversion of underground utilities within a multi-utility corridor</p>
32-51	7D, 7E, 7H, 7J, MU43, MU44 and MU45	<p>Permanent acquisition required for:</p> <p>Construction of a realigned section of the A1013 from Orsett Cock roundabout westwards</p> <ul style="list-style-type: none"> <li>- improvement to the existing A1013</li> <li>- construction of the new public right of way along the verge of the improved A1013</li> </ul> <p>Construction of the new A13 westbound link roads, including a new two-lane link road, between the westbound carriageway of the improved A13 and the Orsett Cock roundabout and the southbound carriageway of the improved A1089</p> <p>Construction of a new link road between Orsett Cock roundabout and A13, including a new two-lane link road, between the improved Orsett Cock roundabout and the westbound carriageway of the improved A13</p> <p>Construction of a realigned section of Rectory Road, including</p> <ul style="list-style-type: none"> <li>- construction of a new bridge to carry the realigned Rectory Road over the new A122 Lower Thames Crossing link roads to Orsett Cock, over new A122 Lower Thames Crossing link roads to A13 eastbound carriageway, over the improved A13 trunk road, over the link roads between the improved A13 westbound carriageway, the north and southbound carriageways of the new A122 Lower Thames Crossing and the and the southbound carriageway of the improved A1089 and over the new link road between Orsett Cock and A13 westbound carriageway</li> <li>- improvement works to the existing Rectory Road</li> <li>- construction of two new public right of way along the verge of the improved Rectory Road</li> </ul> <p>Utility works, including the installation or diversion of underground utilities within a multi-utility corridor</p>
32-52	7D, 7E, 7H, 7J, MU44 and MU45	<p>Permanent acquisition required for:</p> <p>Construction of a realigned section of the A1013 from Orsett Cock roundabout westwards</p> <ul style="list-style-type: none"> <li>- improvement to the existing A1013</li> <li>- construction of the new public right of way along the verge of the improved A1013</li> </ul> <p>Construction of the new A13 westbound link roads, including a new two-lane link road, between the westbound carriageway of the improved A13 and the Orsett Cock roundabout and the southbound carriageway of the improved A1089</p> <p>Construction of a new link road between Orsett Cock roundabout and A13, including a new two-lane link road, between the improved Orsett Cock roundabout and the westbound carriageway of the improved A13</p>

<b>Table 1: Permanent Acquisition of Land - by plot number</b>		
Land plans plot ref.	DCO Work No(s).	Purpose for which the land is required:
32-52 Cont'd		<p>Construction of a realigned section of Rectory Road, including</p> <ul style="list-style-type: none"> <li>- construction of a new bridge to carry the realigned Rectory Road over the new A122 Lower Thames Crossing link roads to Orsett Cock, over new A122 Lower Thames Crossing link roads to A13 eastbound carriageway, over the improved A13 trunk road , over the link roads between the improved A13 westbound carriageway, the north and southbound carriageways of the new A122 Lower Thames Crossing and the and the southbound carriageway of the improved A1089 and over the new link road between Orsett Cock and A13 westbound carriageway</li> <li>- improvement works to the existing Rectory Road</li> <li>- construction of two new public right of way along the verge of the improved Rectory Road</li> </ul> <p>Utility works, including the installation or diversion of underground utilities within a multi-utility corridor</p>
32-54	7D, 7E, 7H, 7J, MU44 and MU45	<p>Permanent acquisition required for:</p> <p>Construction of a realigned section of the A1013 from Orsett Cock roundabout westwards</p> <ul style="list-style-type: none"> <li>- improvement to the existing A1013</li> <li>- construction of the new public right of way along the verge of the improved A1013</li> </ul> <p>Construction of the new A13 westbound link roads, including a new two-lane link road, between the westbound carriageway of the improved A13 and the Orsett Cock roundabout and the southbound carriageway of the improved A1089</p> <p>Construction of a new link road between Orsett Cock roundabout and A13, including a new two-lane link road, between the improved Orsett Cock roundabout and the westbound carriageway of the improved A13</p> <p>Construction of a realigned section of Rectory Road, including</p> <ul style="list-style-type: none"> <li>- construction of a new bridge to carry the realigned Rectory Road over the new A122 Lower Thames Crossing link roads to Orsett Cock, over new A122 Lower Thames Crossing link roads to A13 eastbound carriageway, over the improved A13 trunk road , over the link roads between the improved A13 westbound carriageway, the north and southbound carriageways of the new A122 Lower Thames Crossing and the and the southbound carriageway of the improved A1089 and over the new link road between Orsett Cock and A13 westbound carriageway</li> <li>- improvement works to the existing Rectory Road</li> <li>- construction of two new public right of way along the verge of the improved Rectory Road</li> </ul> <p>Utility works, including the installation or diversion of underground utilities within a multi-utility corridor</p>

<b>Table 1: Permanent Acquisition of Land - by plot number</b>		
<b>Land plans plot ref.</b>	<b>DCO Work No(s).</b>	<b>Purpose for which the land is required:</b>
32-56	7D, 7J, 7X, MU41, MU43, MU44 and MU45	<p>Permanent acquisition required for:</p> <p>Construction of a realigned section of the A1013 from Orsett Cock roundabout westwards</p> <ul style="list-style-type: none"> <li>- improvement to the existing A1013</li> <li>- construction of the new public right of way along the verge of the improved A1013</li> </ul> <p>Construction of a realigned section of Rectory Road, including</p> <ul style="list-style-type: none"> <li>- construction of a new bridge to carry the realigned Rectory Road over the new A122 Lower Thames Crossing link roads to Orsett Cock, over new A122 Lower Thames Crossing link roads to A13 eastbound carriageway, over the improved A13 trunk road, over the link roads between the improved A13 westbound carriageway, the north and southbound carriageways of the new A122 Lower Thames Crossing and the and the southbound carriageway of the improved A1089 and over the new link road between Orsett Cock and A13 westbound carriageway</li> <li>- improvement works to the existing Rectory Road</li> <li>- construction of two new public right of way along the verge of the improved Rectory Road</li> </ul> <p>Construction of a new public right of way between the new bridge to carry the new public right of way over the new A122 Lower Thames Crossing and the realigned A1013 Stanford Road</p> <p>Utility works, including the installation or diversion of underground utilities within a multi-utility corridor</p>
32-60	7G, 7I, 7J, G6 and MU45	<p>Permanent acquisition required for:</p> <p>Construction of new A122 Lower Thames Crossing link roads, including a new link road between the new A122 Lower Thames Crossing and the existing Orsett Cock roundabout</p> <p>Construction of the new A13 eastbound link roads, including a new two-lane link road, between eastbound carriageway of the improved A13 and the new link road between the new A122 Lower Thames Crossing and the improved Orsett Cock roundabout</p> <p>Construction of a realigned section of Rectory Road, including</p> <ul style="list-style-type: none"> <li>- construction of a new bridge to carry the realigned Rectory Road over the new A122 Lower Thames Crossing link roads to Orsett Cock, over new A122 Lower Thames Crossing link roads to A13 eastbound carriageway, over the improved A13 trunk road, over the link roads between the improved A13 westbound carriageway, the north and southbound carriageways of the new A122 Lower Thames Crossing and the and the southbound carriageway of the improved A1089 and over the new link road between Orsett Cock and A13 westbound carriageway</li> <li>- improvement works to the existing Rectory Road</li> <li>- construction of two new public right of way along the verge of the improved Rectory Road</li> </ul> <p>Installation of a high-pressure gas pipeline</p> <p>Utility works, including the installation or diversion of underground utilities within a multi-utility corridor</p>

<b>Table 1: Permanent Acquisition of Land - by plot number</b>		
<b>Land plans plot ref.</b>	<b>DCO Work No(s).</b>	<b>Purpose for which the land is required:</b>
32-62	7G, 7I, 7J, G6 and MU45	<p>Permanent acquisition required for:</p> <p>Construction of new A122 Lower Thames Crossing link roads, including a new link road between the new A122 Lower Thames Crossing and the existing Orsett Cock roundabout</p> <p>Construction of the new A13 eastbound link roads, including a new two-lane link road, between eastbound carriageway of the improved A13 and the new link road between the new A122 Lower Thames Crossing and the improved Orsett Cock roundabout</p> <p>Construction of a realigned section of Rectory Road, including</p> <ul style="list-style-type: none"> <li>- construction of a new bridge to carry the realigned Rectory Road over the new A122 Lower Thames Crossing link roads to Orsett Cock, over new A122 Lower Thames Crossing link roads to A13 eastbound carriageway, over the improved A13 trunk road , over the link roads between the improved A13 westbound carriageway, the north and southbound carriageways of the new A122 Lower Thames Crossing and the and the southbound carriageway of the improved A1089 and over the new link road between Orsett Cock and A13 westbound carriageway</li> <li>- improvement works to the existing Rectory Road</li> <li>- construction of two new public right of way along the verge of the improved Rectory Road</li> </ul> <p>Installation of a high-pressure gas pipeline</p> <p>Utility works, including the installation or diversion of underground utilities within a multi-utility corridor</p>
32-64	7G, 7I, 7J, G6 and MU45	<p>Permanent acquisition required for:</p> <p>Construction of new A122 Lower Thames Crossing link roads, including a new link road between the new A122 Lower Thames Crossing and the existing Orsett Cock roundabout</p> <p>Construction of the new A13 eastbound link roads, including a new two-lane link road, between eastbound carriageway of the improved A13 and the new link road between the new A122 Lower Thames Crossing and the improved Orsett Cock roundabout</p> <p>Construction of a realigned section of Rectory Road, including</p> <ul style="list-style-type: none"> <li>- construction of a new bridge to carry the realigned Rectory Road over the new A122 Lower Thames Crossing link roads to Orsett Cock, over new A122 Lower Thames Crossing link roads to A13 eastbound carriageway, over the improved A13 trunk road , over the link roads between the improved A13 westbound carriageway, the north and southbound carriageways of the new A122 Lower Thames Crossing and the and the southbound carriageway of the improved A1089 and over the new link road between Orsett Cock and A13 westbound carriageway</li> <li>- improvement works to the existing Rectory Road</li> <li>- construction of two new public right of way along the verge of the improved Rectory Road</li> </ul> <p>Installation of a high-pressure gas pipeline</p> <p>Utility works, including the installation or diversion of underground utilities within a multi-utility corridor</p>



Table 1: Permanent Acquisition of Land - by plot number		
Land plans plot ref.	DCO Work No(s).	Purpose for which the land is required:
32-65	7G, 7I, 7J, G6, MU45 and MUT19	<p>Permanent acquisition required for:</p> <p>Construction of new A122 Lower Thames Crossing link roads, including a new link road between the new A122 Lower Thames Crossing and the existing Orsett Cock roundabout</p> <p>Construction of the new A13 eastbound link roads, including a new two-lane link road, between eastbound carriageway of the improved A13 and the new link road between the new A122 Lower Thames Crossing and the improved Orsett Cock roundabout</p> <p>Construction of a realigned section of Rectory Road, including</p> <ul style="list-style-type: none"> <li>- construction of a new bridge to carry the realigned Rectory Road over the new A122 Lower Thames Crossing link roads to Orsett Cock, over new A122 Lower Thames Crossing link roads to A13 eastbound carriageway, over the improved A13 trunk road, over the link roads between the improved A13 westbound carriageway, the north and southbound carriageways of the new A122 Lower Thames Crossing and the and the southbound carriageway of the improved A1089 and over the new link road between Orsett Cock and A13 westbound carriageway</li> <li>- improvement works to the existing Rectory Road</li> <li>- construction of two new public right of way along the verge of the improved Rectory Road</li> </ul> <p>Installation of a high-pressure gas pipeline</p> <p>Utility works, including the installation or diversion of underground utilities within a multi-utility corridor</p>
32-67	7F, 7G, 7J and MU45	<p>Permanent acquisition required for:</p> <p>Improvement to the existing dual carriageway A13</p> <p>Construction of new A122 Lower Thames Crossing link roads, including a new two-lane link road, between the new link road and the eastbound carriageway of the improved A13 trunk road</p> <p>Construction of a realigned section of Rectory Road, including</p> <ul style="list-style-type: none"> <li>- construction of a new bridge to carry the realigned Rectory Road over the new A122 Lower Thames Crossing link roads to Orsett Cock, over new A122 Lower Thames Crossing link roads to A13 eastbound carriageway, over the improved A13 trunk road, over the link roads between the improved A13 westbound carriageway, the north and southbound carriageways of the new A122 Lower Thames Crossing and the and the southbound carriageway of the improved A1089 and over the new link road between Orsett Cock and A13 westbound carriageway</li> <li>- improvement works to the existing Rectory Road</li> <li>- construction of two new public right of way along the verge of the improved Rectory Road</li> <li>- the demolition of the existing Rectory Road bridge over the existing A13</li> </ul> <p>Utility works, including the installation or diversion of underground utilities within a multi-utility corridor</p>

Table 1: Permanent Acquisition of Land - by plot number		
Land plans plot ref.	DCO Work No(s).	Purpose for which the land is required:
32-68	7J and MU45	<p>Permanent acquisition required for:</p> <p>Construction of a realigned section of Rectory Road, including</p> <ul style="list-style-type: none"> <li>- construction of a new bridge to carry the realigned Rectory Road over the new A122 Lower Thames Crossing link roads to Orsett Cock, over new A122 Lower Thames Crossing link roads to A13 eastbound carriageway, over the improved A13 trunk road , over the link roads between the improved A13 westbound carriageway, the north and southbound carriageways of the new A122 Lower Thames Crossing and the and the southbound carriageway of the improved A1089 and over the new link road between Orsett Cock and A13 westbound carriageway</li> <li>- improvement works to the existing Rectory Road</li> <li>- construction of two new public right of way along the verge of the improved Rectory Road</li> <li>- the demolition of the existing Rectory Road bridge over the existing A13</li> </ul> <p>Utility works, including the installation or diversion of underground utilities within a multi-utility corridor</p>
32-69	7G, 7I, 7J and G6	<p>Permanent acquisition required for:</p> <p>Construction of new A122 Lower Thames Crossing link roads, including a new link road between the new A122 Lower Thames Crossing and the existing Orsett Cock roundabout</p> <p>Construction of the new A13 eastbound link roads, including a new two-lane link road, between eastbound carriageway of the improved A13 and the new link road between the new A122 Lower Thames Crossing and the improved Orsett Cock roundabout</p> <p>Construction of a realigned section of Rectory Road, including</p> <ul style="list-style-type: none"> <li>- construction of a new bridge to carry the realigned Rectory Road over the new A122 Lower Thames Crossing link roads to Orsett Cock, over new A122 Lower Thames Crossing link roads to A13 eastbound carriageway, over the improved A13 trunk road , over the link roads between the improved A13 westbound carriageway, the north and southbound carriageways of the new A122 Lower Thames Crossing and the and the southbound carriageway of the improved A1089 and over the new link road between Orsett Cock and A13 westbound carriageway</li> <li>- improvement works to the existing Rectory Road</li> <li>- construction of two new public right of way along the verge of the improved Rectory Road</li> </ul> <p>Installation of a high-pressure gas pipeline</p>
32-70	7F, 7G, 7J and MU45	<p>Permanent acquisition required for:</p> <p>Improvement to the existing dual carriageway A13</p> <p>Construction of new A122 Lower Thames Crossing link roads, including a new two-lane link road, between the new link road and the eastbound carriageway of the improved A13 trunk road</p>

Table 1: Permanent Acquisition of Land - by plot number		
Land plans plot ref.	DCO Work No(s).	Purpose for which the land is required:
32-70 Cont'd		<p>Construction of a realigned section of Rectory Road, including</p> <ul style="list-style-type: none"> <li>- construction of a new bridge to carry the realigned Rectory Road over the new A122 Lower Thames Crossing link roads to Orsett Cock, over new A122 Lower Thames Crossing link roads to A13 eastbound carriageway, over the improved A13 trunk road , over the link roads between the improved A13 westbound carriageway, the north and southbound carriageways of the new A122 Lower Thames Crossing and the and the southbound carriageway of the improved A1089 and over the new link road between Orsett Cock and A13 westbound carriageway</li> <li>- improvement works to the existing Rectory Road</li> <li>- construction of two new public right of way along the verge of the improved Rectory Road</li> <li>- the demolition of the existing Rectory Road bridge over the existing A13</li> </ul> <p>Utility works, including the installation or diversion of underground utilities within a multi-utility corridor</p>
32-71	7F, 7G, 7H, 7I and 7J	<p>Permanent acquisition required for:</p> <p>Improvement to the existing dual carriageway A13</p> <p>Construction of new A122 Lower Thames Crossing link roads, including</p> <ul style="list-style-type: none"> <li>- construction of the new two-lane road, between the new link road and the eastbound carriageway of the improved A13 trunk road</li> <li>- construction of the new two-lane link road, between the northbound carriageway of the new A122 Lower Thames Crossing and the eastbound carriageway of the improved A13 trunk road</li> </ul> <p>Construction of a new link road between Orsett Cock roundabout and A13, including a new two-lane link road, between the improved Orsett Cock roundabout and the westbound carriageway of the improved A13</p> <p>Construction of the new A13 eastbound link roads, including a new two-lane link road, between eastbound carriageway of the improved A13 and the new link road between the new A122 Lower Thames Crossing and the improved Orsett Cock roundabout</p> <p>Construction of a realigned section of Rectory Road, including</p> <ul style="list-style-type: none"> <li>- construction of a new bridge to carry the realigned Rectory Road over the new A122 Lower Thames Crossing link roads to Orsett Cock, over new A122 Lower Thames Crossing link roads to A13 eastbound carriageway, over the improved A13 trunk road , over the link roads between the improved A13 westbound carriageway, the north and southbound carriageways of the new A122 Lower Thames Crossing and the and the southbound carriageway of the improved A1089 and over the new link road between Orsett Cock and A13 westbound carriageway</li> <li>- improvement works to the existing Rectory Road</li> <li>- construction of two new public right of way along the verge of the improved Rectory Road</li> <li>- the demolition of the existing Rectory Road bridge over the existing A13</li> </ul>

Table 1: Permanent Acquisition of Land - by plot number		
Land plans plot ref.	DCO Work No(s).	Purpose for which the land is required:
32-72	7H, 7J and MU45	<p>Permanent acquisition required for:</p> <p>Construction of a new link road between Orsett Cock roundabout and A13, including a new two-lane link road, between the improved Orsett Cock roundabout and the westbound carriageway of the improved A13</p> <p>Construction of a realigned section of Rectory Road, including</p> <ul style="list-style-type: none"> <li>- construction of a new bridge to carry the realigned Rectory Road over the new A122 Lower Thames Crossing link roads to Orsett Cock, over new A122 Lower Thames Crossing link roads to A13 eastbound carriageway, over the improved A13 trunk road , over the link roads between the improved A13 westbound carriageway, the north and southbound carriageways of the new A122 Lower Thames Crossing and the and the southbound carriageway of the improved A1089 and over the new link road between Orsett Cock and A13 westbound carriageway</li> <li>- improvement works to the existing Rectory Road</li> <li>- construction of two new public right of way along the verge of the improved Rectory Road</li> </ul> <p>Utility works, including the installation or diversion of underground utilities within a multi-utility corridor</p>
32-73	7H, 7J and MU45	<p>Permanent acquisition required for:</p> <p>Construction of a new link road between Orsett Cock roundabout and A13, including a new two-lane link road, between the improved Orsett Cock roundabout and the westbound carriageway of the improved A13</p> <p>Construction of a realigned section of Rectory Road, including</p> <ul style="list-style-type: none"> <li>- construction of a new bridge to carry the realigned Rectory Road over the new A122 Lower Thames Crossing link roads to Orsett Cock, over new A122 Lower Thames Crossing link roads to A13 eastbound carriageway, over the improved A13 trunk road , over the link roads between the improved A13 westbound carriageway, the north and southbound carriageways of the new A122 Lower Thames Crossing and the and the southbound carriageway of the improved A1089 and over the new link road between Orsett Cock and A13 westbound carriageway</li> <li>- improvement works to the existing Rectory Road</li> <li>- construction of two new public right of way along the verge of the improved Rectory Road</li> </ul> <p>Utility works, including the installation or diversion of underground utilities within a multi-utility corridor</p>
32-74	7H and MU44	<p>Permanent acquisition required for:</p> <p>Construction of a new link road between Orsett Cock roundabout and A13, including a new two-lane link road, between the improved Orsett Cock roundabout and the westbound carriageway of the improved A13</p> <p>Utility works, including the installation or diversion of underground utilities within a multi-utility corridor</p>

Table 1: Permanent Acquisition of Land - by plot number		
Land plans plot ref.	DCO Work No(s).	Purpose for which the land is required:
32-75	7D, 7H, 7J, MU44 and MU45	<p>Permanent acquisition required for:</p> <p>Construction of a realigned section of the A1013 from Orsett Cock roundabout westwards</p> <ul style="list-style-type: none"> <li>- improvement to the existing A1013</li> <li>- construction of the new public right of way along the verge of the improved A1013</li> </ul> <p>Construction of a new link road between Orsett Cock roundabout and A13, including a new two-lane link road, between the improved Orsett Cock roundabout and the westbound carriageway of the improved A13</p> <p>Construction of a realigned section of Rectory Road, including</p> <ul style="list-style-type: none"> <li>- construction of a new bridge to carry the realigned Rectory Road over the new A122 Lower Thames Crossing link roads to Orsett Cock, over new A122 Lower Thames Crossing link roads to A13 eastbound carriageway, over the improved A13 trunk road, over the link roads between the improved A13 westbound carriageway, the north and southbound carriageways of the new A122 Lower Thames Crossing and the and the southbound carriageway of the improved A1089 and over the new link road between Orsett Cock and A13 westbound carriageway</li> <li>- improvement works to the existing Rectory Road</li> <li>- construction of two new public right of way along the verge of the improved Rectory Road</li> </ul> <p>Utility works, including the installation or diversion of underground utilities within a multi-utility corridor</p>
32-76	7D and MU44	<p>Permanent acquisition required for:</p> <p>Construction of a realigned section of the A1013 from Orsett Cock roundabout westwards</p> <ul style="list-style-type: none"> <li>- improvement to the existing A1013</li> <li>- construction of the new public right of way along the verge of the improved A1013</li> </ul> <p>Utility works, including the installation or diversion of underground utilities within a multi-utility corridor</p>
32-77	7D and MU44	<p>Permanent acquisition required for:</p> <p>Construction of a realigned section of the A1013 from Orsett Cock roundabout westwards</p> <ul style="list-style-type: none"> <li>- improvement to the existing A1013</li> <li>- construction of the new public right of way along the verge of the improved A1013</li> </ul> <p>Utility works, including the installation or diversion of underground utilities within a multi-utility corridor</p>

Table 1: Permanent Acquisition of Land - by plot number		
Land plans plot ref.	DCO Work No(s).	Purpose for which the land is required:
32-79	7D, 7X, MU43 and MU44	<p>Permanent acquisition required for:</p> <p>Construction of a realigned section of the A1013 from Orsett Cock roundabout westwards                      - improvement to the existing A1013                      - construction of the new public right of way along the verge of the improved A1013</p> <p>Construction of a new public right of way between the new bridge to carry the new public right of way over the new A122 Lower Thames Crossing and the realigned A1013 Stanford Road</p> <p>Utility works, including the installation or diversion of underground utilities within a multi-utility corridor</p>
32-80	7D, 7X and MU43	<p>Permanent acquisition required for:</p> <p>Construction of a realigned section of the A1013 from Orsett Cock roundabout westwards                      - improvement to the existing A1013                      - construction of the new public right of way along the verge of the improved A1013</p> <p>Construction of a new public right of way between the new bridge to carry the new public right of way over the new A122 Lower Thames Crossing and the realigned A1013 Stanford Road</p> <p>Utility works, including the installation or diversion of underground utilities within a multi-utility corridor</p>
32-82	7D and MU44	<p>Permanent acquisition required for:</p> <p>Construction of a realigned section of the A1013 from Orsett Cock roundabout westwards                      - improvement to the existing A1013                      - construction of the new public right of way along the verge of the improved A1013</p> <p>Utility works, including the installation or diversion of underground utilities within a multi-utility corridor</p>
32-83	7D, MU43 and MU44	<p>Permanent acquisition required for:</p> <p>Construction of a realigned section of the A1013 from Orsett Cock roundabout westwards                      - improvement to the existing A1013                      - construction of the new public right of way along the verge of the improved A1013</p> <p>Utility works, including the installation or diversion of underground utilities within a multi-utility corridor</p>

Table 1: Permanent Acquisition of Land - by plot number		
Land plans plot ref.	DCO Work No(s).	Purpose for which the land is required:
32-86	7D and MU44	<p>Permanent acquisition required for:</p> <p>Construction of a realigned section of the A1013 from Orsett Cock roundabout westwards</p> <ul style="list-style-type: none"> <li>- improvement to the existing A1013</li> <li>- construction of the new public right of way along the verge of the improved A1013</li> </ul> <p>Utility works, including the installation or diversion of underground utilities within a multi-utility corridor</p>
32-87	7D, MU43 and MU44	<p>Permanent acquisition required for:</p> <p>Construction of a realigned section of the A1013 from Orsett Cock roundabout westwards</p> <ul style="list-style-type: none"> <li>- improvement to the existing A1013</li> <li>- construction of the new public right of way along the verge of the improved A1013</li> </ul> <p>Utility works, including the installation or diversion of underground utilities within a multi-utility corridor</p>
32-88	7D and MU44	<p>Permanent acquisition required for:</p> <p>Construction of a realigned section of the A1013 from Orsett Cock roundabout westwards</p> <ul style="list-style-type: none"> <li>- improvement to the existing A1013</li> <li>- construction of the new public right of way along the verge of the improved A1013</li> </ul> <p>Utility works, including the installation or diversion of underground utilities within a multi-utility corridor</p>
32-89	7D, MU43 and MU44	<p>Permanent acquisition required for:</p> <p>Construction of a realigned section of the A1013 from Orsett Cock roundabout westwards</p> <ul style="list-style-type: none"> <li>- improvement to the existing A1013</li> <li>- construction of the new public right of way along the verge of the improved A1013</li> </ul> <p>Utility works, including the installation or diversion of underground utilities within a multi-utility corridor and the installation of a new electrical substation</p> <p>Utility works, including the installation or diversion of underground utilities within a multi-utility corridor</p>
32-90	7D, MU43 and MU44	<p>Permanent acquisition required for:</p> <p>Construction of a realigned section of the A1013 from Orsett Cock roundabout westwards</p> <ul style="list-style-type: none"> <li>- improvement to the existing A1013</li> <li>- construction of the new public right of way along the verge of the improved A1013</li> </ul> <p>Utility works, including the installation or diversion of underground utilities within a multi-utility corridor and the installation of a new electrical substation</p>

<b>Table 1: Permanent Acquisition of Land - by plot number</b>		
<b>Land plans plot ref.</b>	<b>DCO Work No(s).</b>	<b>Purpose for which the land is required:</b>
32-90 Cont'd		Utility works, including the installation or diversion of underground utilities within a multi-utility corridor
32-94	7G and G6	Permanent acquisition required for: Construction of new A122 Lower Thames Crossing link roads, including a new link road between the new A122 Lower Thames Crossing and the existing Orsett Cock roundabout Installation of a high-pressure gas pipeline
32-95	7G, 7I and G6	Permanent acquisition required for: Construction of new A122 Lower Thames Crossing link roads, including a new link road between the new A122 Lower Thames Crossing and the existing Orsett Cock roundabout Construction of the new A13 eastbound link roads, including a new two-lane link road, between eastbound carriageway of the improved A13 and the new link road between the new A122 Lower Thames Crossing and the improved Orsett Cock roundabout Installation of a high-pressure gas pipeline
32-96	7F, 7G, 7H, 7I, MU44 and MUT19	Permanent acquisition required for: Improvement to the existing dual carriageway A13 and existing Orsett Cock roundabout Construction of new A122 Lower Thames Crossing link roads, including a new link road between the new A122 Lower Thames Crossing and the existing Orsett Cock roundabout Construction of a new link road between Orsett Cock roundabout and A13, including a new two-lane link road, between the improved Orsett Cock roundabout and the westbound carriageway of the improved A13 Construction of the new A13 eastbound link roads, including a new two-lane link road, between eastbound carriageway of the improved A13 and the new link road between the new A122 Lower Thames Crossing and the improved Orsett Cock roundabout Utility works, including the installation or diversion of underground utilities within a multi-utility corridor
32-97	7D and MU44	Permanent acquisition required for: Construction of a realigned section of the A1013 from Orsett Cock roundabout westwards - improvement to the existing A1013 - construction of the new public right of way along the verge of the improved A1013 Utility works, including the installation or diversion of underground utilities within a multi-utility corridor



Table 1: Permanent Acquisition of Land - by plot number		
Land plans plot ref.	DCO Work No(s).	Purpose for which the land is required:
32-98	7D and MU44	<p>Permanent acquisition required for:</p> <p>Construction of a realigned section of the A1013 from Orsett Cock roundabout westwards</p> <ul style="list-style-type: none"> <li>- improvement to the existing A1013</li> <li>- construction of the new public right of way along the verge of the improved A1013</li> </ul> <p>Utility works, including the installation or diversion of underground utilities within a multi-utility corridor</p>
32-99	7D, MU43 and MU44	<p>Permanent acquisition required for:</p> <p>Construction of a realigned section of the A1013 from Orsett Cock roundabout westwards</p> <ul style="list-style-type: none"> <li>- improvement to the existing A1013</li> <li>- construction of the new public right of way along the verge of the improved A1013</li> </ul> <p>Utility works, including the installation or diversion of underground utilities within a multi-utility corridor</p>
32-100	7D, MU43 and MU44	<p>Permanent acquisition required for:</p> <p>Construction of a realigned section of the A1013 from Orsett Cock roundabout westwards</p> <ul style="list-style-type: none"> <li>- improvement to the existing A1013</li> <li>- construction of the new public right of way along the verge of the improved A1013</li> </ul> <p>Utility works, including the installation or diversion of underground utilities within a multi-utility corridor</p>
32-101	7D and MU44	<p>Permanent acquisition required for:</p> <p>Construction of a realigned section of the A1013 from Orsett Cock roundabout westwards</p> <ul style="list-style-type: none"> <li>- improvement to the existing A1013</li> <li>- construction of the new public right of way along the verge of the improved A1013</li> </ul> <p>Utility works, including the installation or diversion of underground utilities within a multi-utility corridor</p>
32-105	7D and MU44	<p>Permanent acquisition required for:</p> <p>Construction of a realigned section of the A1013 from Orsett Cock roundabout westwards</p> <ul style="list-style-type: none"> <li>- improvement to the existing A1013</li> <li>- construction of the new public right of way along the verge of the improved A1013</li> </ul> <p>Utility works, including the installation or diversion of underground utilities within a multi-utility corridor</p>

**Table 1: Permanent Acquisition of Land - by plot number**

Land plans plot ref.	DCO Work No(s).	Purpose for which the land is required:
32-106	7F, MU44 and MUT19	Permanent acquisition required for: Improvements to the existing Orsett Cock roundabout Utility works, including the installation or diversion of underground utilities within a multi-utility corridor
32-107	7F, MU43, MU44 and MUT19	Permanent acquisition required for: Improvements to the existing Orsett Cock roundabout Utility works, including the installation or diversion of underground utilities within a multi-utility corridor
32-108	7F, MU43, MU44 and MUT19	Permanent acquisition required for: Improvements to the existing Orsett Cock roundabout Utility works, including the installation or diversion of underground utilities within a multi-utility corridor
32-112	7F, MU43 and MUT19	Permanent acquisition required for: Improvements to the existing Orsett Cock roundabout Utility works, including the installation or diversion of underground utilities within a multi-utility corridor
32-113	7F, MU43 and MUT19	Permanent acquisition required for: Improvements to the existing Orsett Cock roundabout Utility works, including the installation or diversion of underground utilities within a multi-utility corridor
32-114	7F, MU43 and MUT19	Permanent acquisition required for: Improvements to the existing Orsett Cock roundabout Utility works, including the installation or diversion of underground utilities within a multi-utility corridor
32-121	7F	Permanent acquisition required for: Improvement to the existing dual carriageway A13 and existing Orsett Cock roundabout

**Table 1: Permanent Acquisition of Land - by plot number**

Land plans plot ref.	DCO Work No(s).	Purpose for which the land is required:
32-123	7F	Permanent acquisition required for: Improvement to the existing dual carriageway A13 and existing Orsett Cock roundabout
32-126	7F	Permanent acquisition required for: Improvement to the existing dual carriageway A13 and existing Orsett Cock roundabout
32-127	7F	Permanent acquisition required for: Improvements to the existing Orsett Cock roundabout
32-131	7F	Permanent acquisition required for: Improvements to the existing Orsett Cock roundabout
32-132	7F, MU39, MU43 and MUT15	Permanent acquisition required for: Improvements to the existing Orsett Cock roundabout Utility works, including the installation or diversion of underground utilities within a multi-utility corridor
32-146	7F	Permanent acquisition required for: Improvements to the existing Orsett Cock roundabout
32-150	7F	Permanent acquisition required for: Improvement to the existing dual carriageway A13
32-151	7F	Permanent acquisition required for: Improvement to the existing dual carriageway A13
32-154	7F	Permanent acquisition required for: Improvement to the existing dual carriageway A13
32-161	7F	Permanent acquisition required for: Improvement to the existing dual carriageway A13

<b>Table 1: Permanent Acquisition of Land - by plot number</b>		
<b>Land plans plot ref.</b>	<b>DCO Work No(s).</b>	<b>Purpose for which the land is required:</b>
32-167	7F	Permanent acquisition required for: Improvement to the existing dual carriageway A13
32-184	7F	Permanent acquisition required for: Improvement to the existing dual carriageway A13
32-185	7F	Permanent acquisition required for: Improvement to the existing dual carriageway A13
33-04	G7, OH6, OH7, OHT7 and OSC8	Permanent acquisition required for: Installation of a high-pressure gas pipeline Overhead lines diversion works, including the removal of existing overhead lines and pylons, construction of new overhead lines and pylons and works to existing overhead lines and pylons Implementation of new common land at Orsett Fen
33-07	7L, CA9, MU60 and MUT23	Permanent acquisition required for: Construction of a realigned section of Stifford Clays road, including - improvement works of the existing Stifford Clays Road - construction of a new public right of way along the verge of the improved Stifford Clays Road Provision for temporary access and traffic management for the temporary construction compound Utility works, including the installation or diversion of underground utilities within a multi-utility corridor
33-12	7M and MUT24	Permanent acquisition required for: Construction of a new public right of way as the improved Green Lane, and a new private means of access along the improved Green Lane Utility works, including the installation or diversion of underground utilities within a multi-utility corridor
33-13	7F, E31, MU57 and OSC7	Permanent acquisition required for: Construction of a new public right of way from Long Lane to south of the A13 road Implementation of environmental mitigation works to create a site for protected species Utility works, including the installation or diversion of underground utilities within a multi-utility corridor

<b>Table 1: Permanent Acquisition of Land - by plot number</b>		
<b>Land plans plot ref.</b>	<b>DCO Work No(s).</b>	<b>Purpose for which the land is required:</b>
33-13 Cont'd		Implementation of new common land at Ron Evans Memorial Field
33-14	7F	Permanent acquisition required for: Improvement to the existing dual carriageway A13
33-15	7E, 7F, 7N, 7Z, CA9, MU54, MU55, MU57, MU58, OH6 and OH7	Permanent acquisition required for: Construction of the new A13 westbound link roads, including a new two-lane link road between the westbound carriageway of the improved A13 and the new link road from the A1089 connecting onto the new A122 Lower Thames Crossing  Improvement to the existing dual carriageway A13, and construction of a new bridge to carry the existing A13 over the link road between the northbound carriageway of the A1089 and the northbound carriageway of the new A122 Lower Thames Crossing, and the link road between the westbound carriageway of the improved A13 and the northbound carriageway of the new A122 Lower Thames Crossing  Construction of the new bridge for A13 eastbound link road, including a new bridge to carry the eastbound link road between the improved A13 and the existing southbound carriageway of the A1089 over the northbound link road between the existing A1089 and the northbound carriageway of the new A122 Lower Thames Crossing and the westbound link road between the improved A13 and the northbound carriageway of the new A122 Lower Thames Crossing  Construction of new A122 Lower Thames Crossing link roads, including construction of the new two-lane link road, between the existing A1089 and the new link road to the southbound carriageway of the new A122 Lower Thames Crossing  Temporary construction compound at surface for facilitating main works  Utility works, including the installation or diversion of underground utilities within a multi-utility corridor  Overhead lines diversion works, including the removal of existing overhead lines and pylons, construction of new overhead lines and pylons and works to existing overhead lines and pylons
33-16	7L, CA9, MU60 and MUT23	Permanent acquisition required for:  Construction of a realigned section of Stifford Clays road, including - improvement works of the existing Stifford Clays Road - construction of a new public right of way along the verge of the improved Stifford Clays Road  Provision for temporary access and traffic management for the temporary construction compound  Utility works, including the installation or diversion of underground utilities within a multi-utility corridor
33-18	7F and MU57	Permanent acquisition required for:  Construction of a new public right of way from Long Lane to south of the A13 road  Utility works, including the installation or diversion of underground utilities within a multi-utility corridor

Table 1: Permanent Acquisition of Land - by plot number		
Land plans plot ref.	DCO Work No(s).	Purpose for which the land is required:
33-20	7L	Permanent acquisition required for: Construction of a realigned section of Stifford Clays road, including - improvement works of the existing Stifford Clays Road - construction of a new public right of way along the verge of the improved Stifford Clays Road
33-21	7L	Permanent acquisition required for: Construction of a realigned section of Stifford Clays road, including - improvement works of the existing Stifford Clays Road - construction of a new public right of way along the verge of the improved Stifford Clays Road
33-22	7L	Permanent acquisition required for: Construction of a realigned section of Stifford Clays road, including - improvement works of the existing Stifford Clays Road - construction of a new public right of way along the verge of the improved Stifford Clays Road
33-23	7L, CA9, MU58, MU60, MUT13 and MUT23	Permanent acquisition required for: Construction of a realigned section of Stifford Clays road, including - improvement works of the existing Stifford Clays Road - construction of a new public right of way along the verge of the improved Stifford Clays Road  Provision for temporary access and traffic management for the temporary construction compound  Utility works, including the installation or diversion of underground utilities within a multi-utility corridor
33-25	7L, MUT13 and MUT24	Permanent acquisition required for: Construction of a realigned section of Stifford Clays road, including - improvement works of the existing Stifford Clays Road - construction of a new public right of way along the verge of the improved Stifford Clays Road  Utility works, including the installation or diversion of underground utilities within a multi-utility corridor

Table 1: Permanent Acquisition of Land - by plot number		
Land plans plot ref.	DCO Work No(s).	Purpose for which the land is required:
33-27	7L, MU60 and MUT13	<p>Permanent acquisition required for:</p> <p>Construction of a realigned section of Stifford Clays road, including</p> <ul style="list-style-type: none"> <li>- improvement works of the existing Stifford Clays Road</li> <li>- construction of a new public right of way along the verge of the improved Stifford Clays Road</li> </ul> <p>Utility works, including the installation or diversion of underground utilities within a multi-utility corridor</p>
33-28	7L, MU60, MUT13 and MUT23	<p>Permanent acquisition required for:</p> <p>Construction of a realigned section of Stifford Clays road, including</p> <ul style="list-style-type: none"> <li>- improvement works of the existing Stifford Clays Road</li> <li>- construction of a new public right of way along the verge of the improved Stifford Clays Road</li> </ul> <p>Utility works, including the installation or diversion of underground utilities within a multi-utility corridor</p>
33-29	7A, 7E, 7G, 7K, 7L, 7Z, CA9, MU55, MU58, MU60, MUT13, MUT21, MUT23, MUT24, OH6, OH7 and OHT7	<p>Permanent acquisition required for:</p> <p>Construction of the new A122 Lower Thames Crossing, a new highway three-lane dual carriageway</p> <p>Construction of the new A13 westbound link roads, including a new two-lane link road between the westbound carriageway of the improved A13 and the new link road from the A1089 connecting onto the new A122 Lower Thames Crossing</p> <p>Construction of new A122 Lower Thames Crossing link roads, including</p> <ul style="list-style-type: none"> <li>- construction of the new two-lane link road, between the southbound carriageway of the new A122 Lower Thames Crossing and the improved Orsett Cock roundabout</li> <li>- construction of the new two-lane link road, between the northbound carriageway of the new A122 Lower Thames Crossing and the eastbound carriageway of the improved A13 trunk road</li> </ul> <p>Construction of a new link road from the A1089 connecting onto the new A122 Lower Thames Crossing, including</p> <ul style="list-style-type: none"> <li>- construction of the new multi-lane link road, between the existing A1089 and the southbound carriageway of the new A122 Lower Thames Crossing</li> <li>- construction of a new bridge to carry the new link road between the existing A1089 and the southbound carriageway of the new A122 Lower Thames Crossing over the new Lower Thames Crossing trunk road</li> </ul>

<b>Table 1: Permanent Acquisition of Land - by plot number</b>		
Land plans plot ref.	DCO Work No(s).	Purpose for which the land is required:
33-29 Cont'd		<p>Construction of a realigned section of Stifford Clays road, including</p> <ul style="list-style-type: none"> <li>- construction of a new bridge to carry the realigned Stifford Clays Road over the new northbound link road from the A1089 connecting onto the northbound carriageway of the new A122 Lower Thames Crossing and the new link road from the A13 westbound to the A122 Lower Thames Crossing northbound carriageway</li> <li>- construction of a new bridge to carry the realigned Stifford Clays Road over the new A122 Lower Thames Crossing trunk road and the new link road between the southbound carriageway of the new Lower Thames Crossing and the eastbound carriageway of the improved A13</li> <li>- improvement works of the existing Stifford Clays Road</li> <li>- construction of a new public right of way along the verge of the improved Stifford Clays Road</li> </ul> <p>Construction of new A122 Lower Thames Crossing link roads, including</p> <ul style="list-style-type: none"> <li>- construction of the new two-lane link road, between the existing A1089 and the new link road to the southbound carriageway of the new A122 Lower Thames Crossing</li> <li>- construction of the new multi-lane link road starting from the diverge to the new link road to the southbound carriageway of the new A122 Lower Thames Crossing and to the northbound carriageway of the new A122 Lower Thames Crossing</li> </ul> <p>Temporary construction compound at surface for facilitating main works</p> <p>Utility works, including the installation or diversion of underground utilities within a multi-utility corridor</p> <p>Overhead lines diversion works, including the removal of existing overhead lines and pylons, construction of new overhead lines and pylons and works to existing overhead lines and pylons</p>
33-31	7A, 7E, 7G, 7L, 7M, 7Q, 7Z, G6, MU55, MU60, MUT13, MUT21, MUT24, OH6, OH7 and OHT7	<p>Permanent acquisition required for:</p> <p>Construction of the new A122 Lower Thames Crossing, a new highway three-lane dual carriageway</p> <p>Construction of the new A13 westbound link roads, including a new two-lane link road between the westbound carriageway of the improved A13 and the new link road from the A1089 connecting onto the new A122 Lower Thames Crossing</p> <p>Construction of new A122 Lower Thames Crossing link roads, including a new two-lane link road, between the southbound carriageway of the new A122 Lower Thames Crossing and the improved Orsett Cock roundabout</p> <p>Construction of a realigned section of Stifford Clays road, including</p> <ul style="list-style-type: none"> <li>- improvement works of the existing Stifford Clays Road</li> <li>- construction of a new public right of way along the verge of the improved Stifford Clays Road</li> </ul> <p>Construction of a realigned section of Green Lane, including</p> <ul style="list-style-type: none"> <li>- construction of a new public right of way as the improved Green Lane</li> <li>- construction of a new private means of access along the improved Green Lane</li> <li>- construction of the new public right of way between Green Lane and the improved Stifford Clays Road</li> </ul> <p>Construction of a new watercourse diversion culvert and diversion of the watercourse through the culvert.</p>



<b>Table 1: Permanent Acquisition of Land - by plot number</b>		
<b>Land plans plot ref.</b>	<b>DCO Work No(s).</b>	<b>Purpose for which the land is required:</b>
33-31 Cont'd		<p>Construction of new A122 Lower Thames Crossing link roads, including construction of the new multi-lane link road starting from the diverge to the new link road to the southbound carriageway of the new A122 Lower Thames Crossing and to the northbound carriageway of the new A122 Lower Thames Crossing</p> <p>Installation of a high-pressure gas pipeline</p> <p>Utility works, including the installation or diversion of underground utilities within a multi-utility corridor</p> <p>Overhead lines diversion works, including the removal of existing overhead lines and pylons, construction of new overhead lines and pylons and works to existing overhead lines and pylons</p>
33-32	7A, 7E, 7G, 7L, 7M, 7Z, MU55, MU60, MUT13, MUT21, MUT24, OH6, OH7 and OHT7	<p>Permanent acquisition required for:</p> <p>Construction of the new A122 Lower Thames Crossing, a new highway three-lane dual carriageway</p> <p>Construction of the new A13 westbound link roads, including a new two-lane link road between the westbound carriageway of the improved A13 and the new link road from the A1089 connecting onto the new A122 Lower Thames Crossing</p> <p>Construction of new A122 Lower Thames Crossing link roads, including a new two-lane link road, between the southbound carriageway of the new A122 Lower Thames Crossing and the improved Orsett Cock roundabout</p> <p>Construction of a realigned section of Stifford Clays road, including</p> <ul style="list-style-type: none"> <li>- improvement works of the existing Stifford Clays Road</li> <li>- construction of a new public right of way along the verge of the improved Stifford Clays Road</li> </ul> <p>Construction of the new public right of way between Green Lane and the improved Stifford Clays Road</p> <p>Construction of new A122 Lower Thames Crossing link roads, including construction of the new multi-lane link road starting from the diverge to the new link road to the southbound carriageway of the new A122 Lower Thames Crossing and to the northbound carriageway of the new A122 Lower Thames Crossing</p> <p>Utility works, including the installation or diversion of underground utilities within a multi-utility corridor</p> <p>Overhead lines diversion works, including the removal of existing overhead lines and pylons, construction of new overhead lines and pylons and works to existing overhead lines and pylons</p>
33-33	7A, 7E, 7G, 7L, 7M, 7Z, MU55, MU60, MUT13, MUT21, MUT23, MUT24, OH6, OH7 and OHT7	<p>Permanent acquisition required for:</p> <p>Construction of the new A122 Lower Thames Crossing, a new highway three-lane dual carriageway</p> <p>Construction of the new A13 westbound link roads, including a new two-lane link road between the westbound carriageway of the improved A13 and the new link road from the A1089 connecting onto the new A122 Lower Thames Crossing</p> <p>Construction of new A122 Lower Thames Crossing link roads, including a new two-lane link road, between the southbound carriageway of the new A122 Lower Thames Crossing and the improved Orsett Cock roundabout</p> <p>Construction of a realigned section of Stifford Clays road, including</p> <ul style="list-style-type: none"> <li>- improvement works of the existing Stifford Clays Road</li> <li>- construction of a new public right of way along the verge of the improved Stifford Clays Road</li> </ul>

Table 1: Permanent Acquisition of Land - by plot number		
Land plans plot ref.	DCO Work No(s).	Purpose for which the land is required:
33-33 Cont'd		<p>Construction of the new public right of way between Green Lane and the improved Stifford Clays Road</p> <p>Construction of new A122 Lower Thames Crossing link roads, including construction of the new multi-lane link road starting from the diverge to the new link road to the southbound carriageway of the new A122 Lower Thames Crossing and to the northbound carriageway of the new A122 Lower Thames Crossing</p> <p>Utility works, including the installation or diversion of underground utilities within a multi-utility corridor</p> <p>Overhead lines diversion works, including the removal of existing overhead lines and pylons, construction of new overhead lines and pylons and works to existing overhead lines and pylons</p>
33-41	7M and 8K	<p>Permanent acquisition required for:</p> <p>Construction of a new public right of way as the improved Green Lane, and a new private means of access along the improved Green Lane</p> <p>Construction of a new private means of access for maintenance of the new drainage structures</p>
33-43	7M and 8K	<p>Permanent acquisition required for:</p> <p>Construction of a new public right of way as the improved Green Lane, and a new private means of access along the improved Green Lane</p> <p>Construction of a new private means of access for maintenance of the new drainage structures</p>
33-44	7M and 8K	<p>Permanent acquisition required for:</p> <p>Construction of a new public right of way as the improved Green Lane, and a new private means of access along the improved Green Lane</p> <p>Construction of a new private means of access for maintenance of the new drainage structures</p>
33-45	7M and 8K	<p>Permanent acquisition required for:</p> <p>Construction of a new public right of way as the improved Green Lane, and a new private means of access along the improved Green Lane</p> <p>Construction of a new private means of access for maintenance of the new drainage structures</p>
33-46	7M and 8K	<p>Permanent acquisition required for:</p> <p>Construction of a new public right of way as the improved Green Lane, and a new private means of access along the improved Green Lane</p> <p>Construction of a new private means of access for maintenance of the new drainage structures</p>

Table 1: Permanent Acquisition of Land - by plot number		
Land plans plot ref.	DCO Work No(s).	Purpose for which the land is required:
33-50	7G, 7L, MU60 and MUT13	<p>Permanent acquisition required for:</p> <p>Construction of new A122 Lower Thames Crossing link roads, including a new two-lane link road, between the southbound carriageway of the new A122 Lower Thames Crossing and the improved Orsett Cock roundabout</p> <p>Construction of a realigned section of Stifford Clays road, including</p> <ul style="list-style-type: none"> <li>- construction of a new bridge to carry the realigned Stifford Clays Road over the new A122 Lower Thames Crossing trunk road and the new link road between the southbound carriageway of the new Lower Thames Crossing and the eastbound carriageway of the improved A13</li> <li>- improvement works of the existing Stifford Clays Road</li> <li>- construction of a new public right of way along the verge of the improved Stifford Clays Road</li> </ul> <p>Utility works, including the installation or diversion of underground utilities within a multi-utility corridor</p>
33-51	7L, MUT13 and MUT21	<p>Permanent acquisition required for:</p> <p>Construction of a realigned section of Stifford Clays road, including</p> <ul style="list-style-type: none"> <li>- improvement works of the existing Stifford Clays Road</li> <li>- construction of a new public right of way along the verge of the improved Stifford Clays Road</li> </ul> <p>Utility works, including the installation or diversion of underground utilities within a multi-utility corridor</p>
33-52	7A, 7G, 7K, 7L, MU60 and MUT13	<p>Permanent acquisition required for:</p> <p>Construction of the new A122 Lower Thames Crossing, a new highway three-lane dual carriageway</p> <p>Construction of new A122 Lower Thames Crossing link roads, including</p> <ul style="list-style-type: none"> <li>- construction of the new two-lane link road, between the southbound carriageway of the new A122 Lower Thames Crossing and the improved Orsett Cock roundabout</li> <li>- construction of the new two-lane link road, between the northbound carriageway of the new A122 Lower Thames Crossing and the eastbound carriageway of the improved A13 trunk road</li> </ul> <p>Construction of a new multi-lane link road between the existing A1089 and the southbound carriageway of the new A122 Lower Thames Crossing</p> <p>Construction of a realigned section of Stifford Clays road, including</p> <ul style="list-style-type: none"> <li>- construction of a new bridge to carry the realigned Stifford Clays Road over the new A122 Lower Thames Crossing trunk road and the new link road between the southbound carriageway of the new Lower Thames Crossing and the eastbound carriageway of the improved A13</li> <li>- improvement works of the existing Stifford Clays Road</li> <li>- construction of a new public right of way along the verge of the improved Stifford Clays Road</li> <li>- construction of a new private means of access from Stifford Clays Road to the east of the new A122 Lower Thames Crossing</li> </ul> <p>Utility works, including the installation or diversion of underground utilities within a multi-utility corridor</p>

<b>Table 1: Permanent Acquisition of Land - by plot number</b>		
<b>Land plans plot ref.</b>	<b>DCO Work No(s).</b>	<b>Purpose for which the land is required:</b>
33-57	7L, MU60 and MUT13	<p>Permanent acquisition required for:</p> <p>Construction of a realigned section of Stifford Clays road, including</p> <ul style="list-style-type: none"> <li>- improvement works of the existing Stifford Clays Road</li> <li>- construction of a new public right of way along the verge of the improved Stifford Clays Road</li> </ul> <p>Utility works, including the installation or diversion of underground utilities within a multi-utility corridor</p>
33-58	7G	<p>Permanent acquisition required for:</p> <p>Construction of new A122 Lower Thames Crossing link roads, including a new two-lane link road, between the northbound carriageway of the new A122 Lower Thames Crossing and the eastbound carriageway of the improved A13 trunk road</p>
33-59	7A, 7G, 7K and MUT13	<p>Permanent acquisition required for:</p> <p>Construction of the new A122 Lower Thames Crossing, a new highway three-lane dual carriageway</p> <p>Construction of new A122 Lower Thames Crossing link roads, including</p> <ul style="list-style-type: none"> <li>- construction of the new two-lane link road, between the southbound carriageway of the new A122 Lower Thames Crossing and the improved Orsett Cock roundabout</li> <li>- construction of the new two-lane link road, between the northbound carriageway of the new A122 Lower Thames Crossing and the eastbound carriageway of the improved A13 trunk road</li> <li>- construction of a new bridge to carry the new link road between the northbound carriageway of the new A122 Lower Thames Crossing and the eastbound carriageway of the improved A13 over the new A122 Lower Thames Crossing</li> </ul> <p>Construction of a new multi-lane link road between the existing A1089 and the southbound carriageway of the new A122 Lower Thames Crossing</p> <p>Utility works, including the installation or diversion of underground utilities within a multi-utility corridor</p>
33-60	7G	<p>Permanent acquisition required for:</p> <p>Construction of new A122 Lower Thames Crossing link roads, including a new two-lane link road, between the northbound carriageway of the new A122 Lower Thames Crossing and the eastbound carriageway of the improved A13 trunk road</p>

Table 1: Permanent Acquisition of Land - by plot number		
Land plans plot ref.	DCO Work No(s).	Purpose for which the land is required:
33-62	7L, MU59, MU60 and MUT21	<p>Permanent acquisition required for:</p> <p>Construction of a realigned section of Stifford Clays road, including</p> <ul style="list-style-type: none"> <li>- improvement works of the existing Stifford Clays Road</li> <li>- construction of a new public right of way along the verge of the improved Stifford Clays Road</li> <li>- construction of a new private means of access from Stifford Clays Road to the east of the new A122 Lower Thames Crossing</li> </ul> <p>Utility works, including the installation or diversion of underground utilities within a multi-utility corridor</p>
33-63	7G, 7K, 7L, MU59, MU60 and MUT13	<p>Permanent acquisition required for:</p> <p>Construction of new A122 Lower Thames Crossing link roads, including a new two-lane link road, between the southbound carriageway of the new A122 Lower Thames Crossing and the improved Orsett Cock roundabout</p> <p>Construction of a new multi-lane link road between the existing A1089 and the southbound carriageway of the new A122 Lower Thames Crossing</p> <p>Construction of a realigned section of Stifford Clays road, including</p> <ul style="list-style-type: none"> <li>- improvement works of the existing Stifford Clays Road</li> <li>- construction of a new public right of way along the verge of the improved Stifford Clays Road</li> <li>- construction of a new private means of access from Stifford Clays Road to the east of the new A122 Lower Thames Crossing</li> </ul> <p>Utility works, including the installation or diversion of underground utilities within a multi-utility corridor</p>
33-64	7L and MUT21	<p>Permanent acquisition required for:</p> <p>Construction of a realigned section of Stifford Clays road, including</p> <ul style="list-style-type: none"> <li>- improvement works of the existing Stifford Clays Road</li> <li>- construction of a new public right of way along the verge of the improved Stifford Clays Road</li> </ul> <p>Utility works, including the installation or diversion of underground utilities within a multi-utility corridor</p>
33-65	7L and MUT21	<p>Permanent acquisition required for:</p> <p>Construction of a realigned section of Stifford Clays road, including</p> <ul style="list-style-type: none"> <li>- improvement works of the existing Stifford Clays Road</li> <li>- construction of a new public right of way along the verge of the improved Stifford Clays Road</li> <li>- construction of a new private means of access from Stifford Clays Road to the east of the new A122 Lower Thames Crossing</li> </ul> <p>Utility works, including the installation or diversion of underground utilities within a multi-utility corridor</p>

<b>Table 1: Permanent Acquisition of Land - by plot number</b>		
Land plans plot ref.	DCO Work No(s).	Purpose for which the land is required:
33-72	7L and MUT21	Permanent acquisition required for:  Construction of a realigned section of Stifford Clays road, including - improvement works of the existing Stifford Clays Road - construction of a new public right of way along the verge of the improved Stifford Clays Road  Utility works, including the installation or diversion of underground utilities within a multi-utility corridor
33-73	7L, MU59, MU60 and MUT21	Permanent acquisition required for:  Construction of a realigned section of Stifford Clays road, including - improvement works of the existing Stifford Clays Road - construction of a new public right of way along the verge of the improved Stifford Clays Road  Utility works, including the installation or diversion of underground utilities within a multi-utility corridor
33-76	7G	Permanent acquisition required for:  Construction of new A122 Lower Thames Crossing link roads, including a new two-lane link road, between the northbound carriageway of the new A122 Lower Thames Crossing and the eastbound carriageway of the improved A13 trunk road
33-85	7A, 7G and MUT13	Permanent acquisition required for:  Construction of the new A122 Lower Thames Crossing, a new highway three-lane dual carriageway  Construction of new A122 Lower Thames Crossing link roads, including - construction of the new two-lane link road, between the southbound carriageway of the new A122 Lower Thames Crossing and the improved Orsett Cock roundabout - construction of the new two-lane link road, between the northbound carriageway of the new A122 Lower Thames Crossing and the eastbound carriageway of the improved A13 trunk road - construction of a new bridge to carry the new link road between the northbound carriageway of the new A122 Lower Thames Crossing and the eastbound carriageway of the improved A13 over the new A122 Lower Thames Crossing  Utility works, including the installation or diversion of underground utilities within a multi-utility corridor

Table 1: Permanent Acquisition of Land - by plot number		
Land plans plot ref.	DCO Work No(s).	Purpose for which the land is required:
33-95	7G	<p>Permanent acquisition required for:</p> <p>Construction of new A122 Lower Thames Crossing link roads, including a new two-lane link road, between the northbound carriageway of the new A122 Lower Thames Crossing and the eastbound carriageway of the improved A13 trunk road</p>
33-96	7A and 7G	<p>Permanent acquisition required for:</p> <p>Construction of the new A122 Lower Thames Crossing, a new highway three-lane dual carriageway</p> <p>Construction of new A122 Lower Thames Crossing link roads, including</p> <ul style="list-style-type: none"> <li>- construction of the new two-lane link road, between the southbound carriageway of the new A122 Lower Thames Crossing and the improved Orsett Cock roundabout</li> <li>- construction of the new two-lane link road, between the northbound carriageway of the new A122 Lower Thames Crossing and the eastbound carriageway of the improved A13 trunk road</li> <li>- construction of a new bridge to carry the new link road between the northbound carriageway of the new A122 Lower Thames Crossing and the eastbound carriageway of the improved A13 over the new A122 Lower Thames Crossing</li> </ul>
33-97	7A, 7G, MU52 and MUT13	<p>Permanent acquisition required for:</p> <p>Construction of the new A122 Lower Thames Crossing, a new highway three-lane dual carriageway</p> <p>Construction of new A122 Lower Thames Crossing link roads, including</p> <ul style="list-style-type: none"> <li>- construction of the new two-lane link road, between the southbound carriageway of the new A122 Lower Thames Crossing and the improved Orsett Cock roundabout</li> <li>- construction of the new two-lane link road, between the northbound carriageway of the new A122 Lower Thames Crossing and the eastbound carriageway of the improved A13 trunk road</li> <li>- construction of a new bridge to carry the new link road between the northbound carriageway of the new A122 Lower Thames Crossing and the eastbound carriageway of the improved A13 over the new A122 Lower Thames Crossing</li> </ul> <p>Utility works, including the installation or diversion of underground utilities within a multi-utility corridor</p>

Table 1: Permanent Acquisition of Land - by plot number		
Land plans plot ref.	DCO Work No(s).	Purpose for which the land is required:
33-102	7A, 7G, MU52 and MUT13	<p>Permanent acquisition required for:</p> <p>Construction of the new A122 Lower Thames Crossing, a new highway three-lane dual carriageway</p> <p>Construction of new A122 Lower Thames Crossing link roads, including</p> <ul style="list-style-type: none"> <li>- construction of the new two-lane link road, between the southbound carriageway of the new A122 Lower Thames Crossing and the improved Orsett Cock roundabout</li> <li>- construction of the new two-lane link road, between the northbound carriageway of the new A122 Lower Thames Crossing and the eastbound carriageway of the improved A13 trunk road</li> <li>- construction of a new bridge to carry the new link road between the northbound carriageway of the new A122 Lower Thames Crossing and the eastbound carriageway of the improved A13 over the new A122 Lower Thames Crossing</li> </ul> <p>Utility works, including the installation or diversion of underground utilities within a multi-utility corridor and the installation of a new electrical substation</p> <p>Utility works, including the installation or diversion of underground utilities within a multi-utility corridor</p>
33-111	7G and MUT13	<p>Permanent acquisition required for:</p> <p>Construction of new A122 Lower Thames Crossing link roads, including a new two-lane link road, between the southbound carriageway of the new A122 Lower Thames Crossing and the improved Orsett Cock roundabout</p> <p>Utility works, including the installation or diversion of underground utilities within a multi-utility corridor</p>
33-193	7G	<p>Permanent acquisition required for:</p> <p>Improvements to Woolings Close</p>
33-198	7G	<p>Permanent acquisition required for:</p> <p>Improvements to Woolings Close</p>
33-204	7G	<p>Permanent acquisition required for:</p> <p>Improvements to Woolings Close</p>
33-213	7G	<p>Permanent acquisition required for:</p> <p>Improvements to Woolings Close</p>



Table 1: Permanent Acquisition of Land - by plot number		
Land plans plot ref.	DCO Work No(s).	Purpose for which the land is required:
33-214	7G	Permanent acquisition required for: Improvements to Woolings Close
33-216	7G	Permanent acquisition required for: Improvements to Woolings Close
33-218	7G	Permanent acquisition required for: Improvements to Woolings Close
33-223	7G	Permanent acquisition required for: Improvements to Woolings Close
33-288	7J and MU46	Permanent acquisition required for: Construction of a new public right of way between Woolings Close and Rectory Road Utility works, including the installation or diversion of underground utilities within a multi-utility corridor
33-289	7J and MU46	Permanent acquisition required for: Construction of a new public right of way between Woolings Close and Rectory Road Utility works, including the installation or diversion of underground utilities within a multi-utility corridor
33-291	7M, 8J, OH6, OH7 and OHT7	Permanent acquisition required for: Construction of a realigned section of Green Lane, including - construction of a new public right of way as the improved Green Lane - construction of a new private means of access along the improved Green Lane - construction of the new public right of way between Green Lane and the improved Stifford Clays Road  Construction of a new public right of way between the realigned Green Lane and the private means of access to the new drainage pond  Overhead lines diversion works, including the removal of existing overhead lines and pylons, construction of new overhead lines and pylons and works to existing overhead lines and pylons

Table 1: Permanent Acquisition of Land - by plot number		
Land plans plot ref.	DCO Work No(s).	Purpose for which the land is required:
33-292	7M, OH6, OH7 and OHT7	<p>Permanent acquisition required for:</p> <p>Construction of a realigned section of Green Lane, including</p> <ul style="list-style-type: none"> <li>- construction of a new public right of way as the improved Green Lane</li> <li>- construction of a new private means of access along the improved Green Lane</li> <li>- construction of the new public right of way between Green Lane and the improved Stifford Clays Road</li> </ul> <p>Overhead lines diversion works, including the removal of existing overhead lines and pylons, construction of new overhead lines and pylons and works to existing overhead lines and pylons</p>
33-293	7A, 7M, 7Q, 7Z, 8K, MUT13, MUT24, OH6, OH7 and OHT7	<p>Permanent acquisition required for:</p> <p>Construction of the new A122 Lower Thames Crossing, a new highway three-lane dual carriageway</p> <p>Construction of a realigned section of Green Lane, including</p> <ul style="list-style-type: none"> <li>- construction of a new public right of way as the improved Green Lane</li> <li>- construction of a new private means of access along the improved Green Lane</li> <li>- construction of the new public right of way between Green Lane and the improved Stifford Clays Road</li> </ul> <p>Construction of a new watercourse diversion culvert and diversion of the watercourse through the culvert.</p> <p>Construction of new A122 Lower Thames Crossing link roads, including construction of the new multi-lane link road starting from the diverge to the new link road to the southbound carriageway of the new A122 Lower Thames Crossing and to the northbound carriageway of the new A122 Lower Thames Crossing</p> <p>Construction of a new private means of access for maintenance of the new drainage structures</p> <p>Utility works, including the installation or diversion of underground utilities within a multi-utility corridor</p> <p>Overhead lines diversion works, including the removal of existing overhead lines and pylons, construction of new overhead lines and pylons and works to existing overhead lines and pylons</p>
33-294	7A, 7M, 7P, 7Q, 7Z, 8E, 8J, 8K, G7, MUT13 and OHT7	<p>Permanent acquisition required for:</p> <p>Construction of the new A122 Lower Thames Crossing, a new highway three-lane dual carriageway</p> <p>Construction of a realigned section of Green Lane, including</p> <ul style="list-style-type: none"> <li>- construction of a new public right of way as the improved Green Lane</li> <li>- construction of a new bridge to carry the realigned Green Lane over the new A122 Lower Thames Crossing and the new link road between the westbound carriageway of the improved A13 and the northbound carriageway of the new A122 Lower Thames Crossing</li> <li>- construction of a new private means of access along the improved Green Lane</li> </ul> <p>Construction of a new watercourse diversion culvert and diversion of the watercourse through the culvert.</p>

<b>Table 1: Permanent Acquisition of Land - by plot number</b>		
<b>Land plans plot ref.</b>	<b>DCO Work No(s).</b>	<b>Purpose for which the land is required:</b>
33-294 Cont'd		<p>Construction of new A122 Lower Thames Crossing link roads, including construction of the new multi-lane link road starting from the diverge to the new link road to the southbound carriageway of the new A122 Lower Thames Crossing and to the northbound carriageway of the new A122 Lower Thames Crossing</p> <p>Construction of a new drainage attenuation pond with associated drainage facilities, and a private means of access to the drainage attenuation pond</p> <p>Construction of a new public right of way between the realigned Green Lane and the private means of access to the new drainage pond, and a new public right of way along the Mardyke channel from the private means of access to the new drainage pond</p> <p>Construction of a new private means of access for maintenance of the new drainage structures</p> <p>Installation of a high-pressure gas pipeline</p> <p>Utility works, including the installation or diversion of underground utilities within a multi-utility corridor</p> <p>Overhead lines diversion works, including the removal of existing overhead lines and pylons, construction of new overhead lines and pylons and works to existing overhead lines and pylons</p>
33-295	7A, 7M, 7Q, 7Z, 8K, MUT13 and OHT7	<p>Permanent acquisition required for:</p> <p>Construction of the new A122 Lower Thames Crossing, a new highway three-lane dual carriageway</p> <p>Construction of a new public right of way as the improved Green Lane, and a new private means of access along the improved Green Lane</p> <p>Construction of a new watercourse diversion culvert and diversion of the watercourse through the culvert.</p> <p>Construction of new A122 Lower Thames Crossing link roads, including construction of the new multi-lane link road starting from the diverge to the new link road to the southbound carriageway of the new A122 Lower Thames Crossing and to the northbound carriageway of the new A122 Lower Thames Crossing</p> <p>Construction of a new private means of access for maintenance of the new drainage structures</p> <p>Utility works, including the installation or diversion of underground utilities within a multi-utility corridor</p> <p>Overhead lines diversion works, including the removal of existing overhead lines and pylons, construction of new overhead lines and pylons and works to existing overhead lines and pylons</p>
33-296	8K	<p>Permanent acquisition required for:</p> <p>Construction of a new private means of access for maintenance of the new drainage structures</p>
33-298	8K	<p>Permanent acquisition required for:</p> <p>Construction of a new private means of access for maintenance of the new drainage structures</p>

<b>Table 1: Permanent Acquisition of Land - by plot number</b>		
<b>Land plans plot ref.</b>	<b>DCO Work No(s).</b>	<b>Purpose for which the land is required:</b>
33-297	8K	Permanent acquisition required for: Construction of a new private means of access for maintenance of the new drainage structures
33-299	8K	Permanent acquisition required for: Construction of a new private means of access for maintenance of the new drainage structures
34-07	MU60	Permanent acquisition required for: Utility works, including the installation or diversion of underground utilities within a multi-utility corridor
34-08	CA9 and MU60	Permanent acquisition required for: Provision for temporary access and traffic management for the temporary construction compound Utility works, including the installation or diversion of underground utilities within a multi-utility corridor
34-09	CA9 and MU60	Permanent acquisition required for: Provision for temporary access and traffic management for the temporary construction compound Utility works, including the installation or diversion of underground utilities within a multi-utility corridor
34-10	CA9	Permanent acquisition required for: Provision for temporary access and traffic management for the temporary construction compound
34-11	MU60	Permanent acquisition required for: Utility works, including the installation or diversion of underground utilities within a multi-utility corridor
34-12	MU60	Permanent acquisition required for: Utility works, including the installation or diversion of underground utilities within a multi-utility corridor
34-14	MUT24, OH6 and OSC8	Permanent acquisition required for: Utility works, including the installation or diversion of underground utilities within a multi-utility corridor Overhead lines diversion works, including the removal of existing overhead lines and pylons, construction of new overhead lines and pylons and works to existing overhead lines and pylons Implementation of new common land at Orsett Fen

<b>Table 1: Permanent Acquisition of Land - by plot number</b>		
<b>Land plans plot ref.</b>	<b>DCO Work No(s).</b>	<b>Purpose for which the land is required:</b>
34-16	MUT24, OH6 and OSC8	Permanent acquisition required for: Utility works, including the installation or diversion of underground utilities within a multi-utility corridor Overhead lines diversion works, including the removal of existing overhead lines and pylons, construction of new overhead lines and pylons and works to existing overhead lines and pylons Implementation of new common land at Orsett Fen
34-18	MUT24 and OSC8	Permanent acquisition required for: Utility works, including the installation or diversion of underground utilities within a multi-utility corridor Implementation of new common land at Orsett Fen
34-21	CA9 and MU60	Permanent acquisition required for: Provision for temporary access and traffic management for the temporary construction compound Utility works, including the installation or diversion of underground utilities within a multi-utility corridor
34-22	CA9, MU60 and MUT23	Permanent acquisition required for: Provision for temporary access and traffic management for the temporary construction compound Utility works, including the installation or diversion of underground utilities within a multi-utility corridor
34-34	MUT23	Permanent acquisition required for: Utility works, including the installation or diversion of underground utilities within a multi-utility corridor
34-35	MUT23	Permanent acquisition required for: Utility works, including the installation or diversion of underground utilities within a multi-utility corridor
34-36	MUT23	Permanent acquisition required for: Utility works, including the installation or diversion of underground utilities within a multi-utility corridor

Table 1: Permanent Acquisition of Land - by plot number		
Land plans plot ref.	DCO Work No(s).	Purpose for which the land is required:
34-37	MUT23	Permanent acquisition required for: Utility works, including the installation or diversion of underground utilities within a multi-utility corridor
35-12	E36	Permanent acquisition required for: Implementation of environmental mitigation works to create a site for protected species, including the construction of a new bat barn structure and new ecological ponds
35-14	8A, 8B, 8G, 8J, 8K, E36, FCA2, FCA3 and OH7	Permanent acquisition required for: Construction of the new A122 Lower Thames Crossing, including a three-lane carriageway northbound and two-lane carriageway southbound Construction of a new A122 Lower Thames Crossing Orsett Fen viaduct accommodating access between fields and Orsett Fen Construction of a new drainage attenuation pond with associated drainage facilities, east of the new A122 Lower Thames Crossing, and a private means of access to the drainage attenuation pond Construction of a new public right of way along the Mardyke channel from the private means of access to the new drainage pond Construction of a new private means of access for maintenance of the new drainage structures Implementation of environmental mitigation works to create a site for protected species, including the construction of a new bat barn structure and new ecological ponds Construction of a new flood compensation area Overhead lines diversion works, including the removal of existing overhead lines and pylons, construction of new overhead lines and pylons and works to existing overhead lines and pylons
35-15	E36	Permanent acquisition required for: Implementation of environmental mitigation works to create a site for protected species, including the construction of a new bat barn structure and new ecological ponds
35-16	8J and OH7	Permanent acquisition required for: Construction of a new public right of way along the Mardyke channel from the private means of access to the new drainage pond Overhead lines diversion works, including the removal of existing overhead lines and pylons, construction of new overhead lines and pylons and works to existing overhead lines and pylons

Table 1: Permanent Acquisition of Land - by plot number		
Land plans plot ref.	DCO Work No(s).	Purpose for which the land is required:
35-17	8J and OH7	<p>Permanent acquisition required for:</p> <p>Construction of a new public right of way along the Mardyke channel from the private means of access to the new drainage pond</p> <p>Overhead lines diversion works, including the removal of existing overhead lines and pylons, construction of new overhead lines and pylons and works to existing overhead lines and pylons</p>
35-18	E36	<p>Permanent acquisition required for:</p> <p>Implementation of environmental mitigation works to create a site for protected species, including the construction of a new bat barn structure and new ecological ponds</p>
35-22	8A, 8B, 8J and 8K	<p>Permanent acquisition required for:</p> <p>Construction of the new A122 Lower Thames Crossing, including a three-lane carriageway northbound and two-lane carriageway southbound</p> <p>Construction of a new A122 Lower Thames Crossing Orsett Fen viaduct accommodating access between fields and Orsett Fen</p> <p>Construction of a new public right of way along the Mardyke channel from the private means of access to the new drainage pond</p> <p>Construction of a new private means of access for maintenance of the new drainage structures</p>
35-23	8A, 8B, 8J and 8K	<p>Permanent acquisition required for:</p> <p>Construction of the new A122 Lower Thames Crossing, including a three-lane carriageway northbound and two-lane carriageway southbound</p> <p>Construction of a new A122 Lower Thames Crossing Orsett Fen viaduct accommodating access between fields and Orsett Fen</p> <p>Construction of a new public right of way along the Mardyke channel from the private means of access to the new drainage pond</p> <p>Construction of a new private means of access for maintenance of the new drainage structures</p>
35-24	7A, 7Z, 8A, 8B, 8E, 8F, 8J, 8K, 8S, G7 and MUT13	<p>Permanent acquisition required for:</p> <p>Construction of the new A122 Lower Thames Crossing, a new highway three-lane dual carriageway</p> <p>Construction of new A122 Lower Thames Crossing link roads, including construction of the new multi-lane link road starting from the diverge to the new link road to the southbound carriageway of the new A122 Lower Thames Crossing and to the northbound carriageway of the new A122 Lower Thames Crossing</p> <p>Construction of the new A122 Lower Thames Crossing, including a three-lane carriageway northbound and two-lane carriageway southbound</p> <p>Construction of a new A122 Lower Thames Crossing Orsett Fen viaduct accommodating access between fields and Orsett Fen</p> <p>Construction of a new drainage attenuation pond with associated drainage facilities, and a private means of access to the drainage attenuation pond</p>

Table 1: Permanent Acquisition of Land - by plot number		
Land plans plot ref.	DCO Work No(s).	Purpose for which the land is required:
35-24 Cont'd		<p>Construction of a new public right of way along the Mardyke channel from the private means of access to the new drainage pond</p> <p>Construction of a new private means of access for maintenance of the new drainage structures</p> <p>Construction of a new culvert and diversion of the watercourse through the culvert, under the new private means of access for the new drainage pond</p> <p>Installation of a high-pressure gas pipeline</p> <p>Utility works, including the installation or diversion of underground utilities within a multi-utility corridor</p>
35-25	8K	<p>Permanent acquisition required for:</p> <p>Construction of a new private means of access for maintenance of the new drainage structures</p>
35-26	8K and MUT13	<p>Permanent acquisition required for:</p> <p>Construction of a new private means of access for maintenance of the new drainage structures</p> <p>Utility works, including the installation or diversion of underground utilities within a multi-utility corridor</p>
35-27	8K	<p>Permanent acquisition required for:</p> <p>Construction of a new private means of access for maintenance of the new drainage structures</p>
35-28	8K	<p>Permanent acquisition required for:</p> <p>Construction of a new private means of access for maintenance of the new drainage structures</p>
35-31	8K and MUT13	<p>Permanent acquisition required for:</p> <p>Construction of a new private means of access for maintenance of the new drainage structures</p> <p>Utility works, including the installation or diversion of underground utilities within a multi-utility corridor</p>
35-40	E35	<p>Permanent acquisition required for:</p> <p>Implementation of environmental mitigation works to create a site for protected species, including the construction of a new bat barn structure</p>



**Table 1: Permanent Acquisition of Land - by plot number**

Land plans plot ref.	DCO Work No(s).	Purpose for which the land is required:
35-41	E35	Permanent acquisition required for: Implementation of environmental mitigation works to create a site for protected species, including the construction of a new bat barn structure
35-43	E35 and MUT25	Permanent acquisition required for: Implementation of environmental mitigation works to create a site for protected species, including the construction of a new bat barn structure Utility works, including the installation or diversion of underground utilities within a multi-utility corridor
35-44	E35 and MUT25	Permanent acquisition required for: Implementation of environmental mitigation works to create a site for protected species, including the construction of a new bat barn structure Utility works, including the installation or diversion of underground utilities within a multi-utility corridor
35-45	E35	Permanent acquisition required for: Implementation of environmental mitigation works to create a site for protected species, including the construction of a new bat barn structure
35-48	E35	Permanent acquisition required for: Implementation of environmental mitigation works to create a site for protected species, including the construction of a new bat barn structure
35-49	E35	Permanent acquisition required for: Implementation of environmental mitigation works to create a site for protected species, including the construction of a new bat barn structure
35-50	E35	Permanent acquisition required for: Implementation of environmental mitigation works to create a site for protected species, including the construction of a new bat barn structure
35-51	E35	Permanent acquisition required for: Implementation of environmental mitigation works to create a site for protected species, including the construction of a new bat barn structure
35-52	OH7 and OSC8	Permanent acquisition required for: Overhead lines diversion works, including the removal of existing overhead lines and pylons, construction of new overhead lines and pylons and works to existing overhead lines and pylons Implementation of new common land at Orsett Fen

Table 1: Permanent Acquisition of Land - by plot number		
Land plans plot ref.	DCO Work No(s).	Purpose for which the land is required:
35-57	OSC8	Permanent acquisition required for: Implementation of new common land at Orsett Fen
35-60	E35	Permanent acquisition required for: Implementation of environmental mitigation works to create a site for protected species, including the construction of a new bat barn structure
35-62	E35	Permanent acquisition required for: Implementation of environmental mitigation works to create a site for protected species, including the construction of a new bat barn structure
35-63	E35	Permanent acquisition required for: Implementation of environmental mitigation works to create a site for protected species, including the construction of a new bat barn structure
35-65	E35	Implementation of environmental mitigation works to create a site for protected species, including the construction of a new bat barn structure Permanent acquisition required for: Implementation of environmental mitigation works to create a site for protected species, including the construction of a new bat barn structure
37-01	8K, E36 and FCA2	Permanent acquisition required for: Construction of a new private means of access for maintenance of the new drainage structures Implementation of environmental mitigation works to create a site for protected species, including the construction of a new bat barn structure and new ecological ponds Construction of a new flood compensation area
37-02	FCA2	Permanent acquisition required for: Construction of a new flood compensation area
37-03	FCA2	Permanent acquisition required for: Construction of a new flood compensation area

<b>Table 1: Permanent Acquisition of Land - by plot number</b>		
<b>Land plans plot ref.</b>	<b>DCO Work No(s).</b>	<b>Purpose for which the land is required:</b>
37-04	OSC9	Permanent acquisition required for: Implementation of new common land at Orsett Fen
38-04	8A, G8 and MU64	Permanent acquisition required for: Construction of the new A122 Lower Thames Crossing, including a three-lane carriageway northbound and two-lane carriageway southbound Diversion of existing gas pipeline Utility works, including the installation or diversion of underground utilities within a multi-utility corridor
38-05	8A, MU64 and MU65	Permanent acquisition required for: Construction of the new A122 Lower Thames Crossing, including a three-lane carriageway northbound and two-lane carriageway southbound Utility works, including the installation or diversion of underground utilities within a multi-utility corridor
38-06	8A and G8	Permanent acquisition required for: Construction of the new A122 Lower Thames Crossing, including a three-lane carriageway northbound and two-lane carriageway southbound Diversion of existing gas pipeline
38-07	8A and G8	Permanent acquisition required for: Construction of the new A122 Lower Thames Crossing, including a three-lane carriageway northbound and two-lane carriageway southbound Diversion of existing gas pipeline
38-08	8A, 8C, 8H, 8I, 8L, 8V, G8, MU62, MU64 and MU65	Permanent acquisition required for: Construction of the new A122 Lower Thames Crossing, including a three-lane carriageway northbound and two-lane carriageway southbound Construction of a new public right of way over the new A122 Lower Thames Crossing, including a new bridge to carry the new public right of way over the new A122 Lower Thames Crossing Construction of a new drainage attenuation pond with associated drainage facilities, south of the new A122 Lower Thames Crossing, and a private means of access to the drainage attenuation pond Modification and improvements to an existing infiltration pond and the watercourse diversion Construction of a new public right of way between the new public right of way between Green Lane and Mardyke valley, and the realigned footpath FP136 Construction of a new culvert and diversion of the watercourse through the culvert.

Table 1: Permanent Acquisition of Land - by plot number		
Land plans plot ref.	DCO Work No(s).	Purpose for which the land is required:
38-08 Cont'd		<p>Diversion of existing gas pipeline</p> <p>Utility works, including the installation or diversion of underground utilities within a multi-utility corridor</p>
38-11	8A, 8C, G8, MU62, MU64 and MU65	<p>Permanent acquisition required for:</p> <p>Construction of the new A122 Lower Thames Crossing, including a three-lane carriageway northbound and two-lane carriageway southbound</p> <p>Construction of a new public right of way over the new A122 Lower Thames Crossing</p> <p>Diversion of existing gas pipeline</p> <p>Utility works, including the installation or diversion of underground utilities within a multi-utility corridor</p>
38-12	8A, 8C, 8M, G8, MU62, MU63, MU64, MU65 and OH7	<p>Permanent acquisition required for:</p> <p>Construction of the new A122 Lower Thames Crossing, including a three-lane carriageway northbound and two-lane carriageway southbound</p> <p>Construction of a new public right of way over the new A122 Lower Thames Crossing</p> <p>Construction of a new public right of way between the public right of way along the Mardyke channel and the new bridge to carry the realigned footpath FP136</p> <p>Diversion of existing gas pipeline</p> <p>Utility works, including the installation or diversion of underground utilities within a multi-utility corridor</p> <p>Overhead lines diversion works, including the removal of existing overhead lines and pylons, construction of new overhead lines and pylons and works to existing overhead lines and pylons</p>
38-17	8H and 8I	<p>Permanent acquisition required for:</p> <p>Construction of a private means of access to the drainage attenuation pond south of the new A122 Lower Thames Crossing</p> <p>Modification and improvements to an existing infiltration pond and the watercourse diversion</p>
38-21	8M, G8, MU63 and OH7	<p>Permanent acquisition required for:</p> <p>Construction of a new public right of way between the public right of way along the Mardyke channel and the new bridge to carry the realigned footpath FP136, and a new public right of way between the new bridge to carry the realigned footpath FP136 and the new bridge to carry the realigned North Road</p> <p>Diversion of existing gas pipeline</p> <p>Utility works, including the installation or diversion of underground utilities within a multi-utility corridor</p>

Table 1: Permanent Acquisition of Land - by plot number		
Land plans plot ref.	DCO Work No(s).	Purpose for which the land is required:
38-21 Cont'd		Overhead lines diversion works, including the removal of existing overhead lines and pylons, construction of new overhead lines and pylons and works to existing overhead lines and pylons
38-26	8C and G8	Permanent acquisition required for: Construction of a new public right of way over the new A122 Lower Thames Crossing Diversion of existing gas pipeline
38-27	8A, 8B, 8C, 8L, 8O, 8P, 8U, E36, FCA4, G8, MU61, MU62, MU63, OH7 and OHT8	Permanent acquisition required for: Construction of the new A122 Lower Thames Crossing, including a three-lane carriageway northbound and two-lane carriageway southbound Construction of a new A122 Lower Thames Crossing Mardyke viaduct over the River Mardyke Construction of a new public right of way over the new A122 Lower Thames Crossing Construction of a new public right of way between the new public right of way and the realigned footpath FP136, and a new private means of access around the earthworks of the new A122 Lower Thames Crossing Construction of a new watercourse diversion culvert and diversion of the watercourse through the culvert Construction of a new culvert and diversion of the watercourse through the culvert. Implementation of environmental mitigation works to create a site for protected species, including the construction of a new bat barn structure and new ecological ponds Construction of a new flood compensation area Diversion of existing gas pipeline Utility works, including the installation or diversion of underground utilities within a multi-utility corridor Overhead lines diversion works, including the removal of existing overhead lines and pylons, construction of new overhead lines and pylons and works to existing overhead lines and pylons
38-30	8C, MU62 and OH7	Permanent acquisition required for: Construction of a new public right of way over the new A122 Lower Thames Crossing Utility works, including the installation or diversion of underground utilities within a multi-utility corridor Overhead lines diversion works, including the removal of existing overhead lines and pylons, construction of new overhead lines and pylons and works to existing overhead lines and pylons

Table 1: Permanent Acquisition of Land - by plot number		
Land plans plot ref.	DCO Work No(s).	Purpose for which the land is required:
38-45	8A, 8B, 8L and E36	Permanent acquisition required for: Construction of the new A122 Lower Thames Crossing, including a three-lane carriageway northbound and two-lane carriageway southbound Construction of a new A122 Lower Thames Crossing Mardyke viaduct over the River Mardyke Construction of a new public right of way between the new public right of way between Green Lane and Mardyke valley, and the realigned footpath FP136 Implementation of environmental mitigation works to create a site for protected species, including the construction of a new bat barn structure and new ecological ponds
38-48	8A, 8B, 8L and E36	Permanent acquisition required for: Construction of the new A122 Lower Thames Crossing, including a three-lane carriageway northbound and two-lane carriageway southbound Construction of a new A122 Lower Thames Crossing Mardyke viaduct over the River Mardyke Construction of a new public right of way between the new public right of way between Green Lane and Mardyke valley, and the realigned footpath FP136 Implementation of environmental mitigation works to create a site for protected species, including the construction of a new bat barn structure and new ecological ponds
38-50	8A, 8B, 8J, 8K, 8L and E36	Permanent acquisition required for: Construction of the new A122 Lower Thames Crossing, including a three-lane carriageway northbound and two-lane carriageway southbound Construction of a new A122 Lower Thames Crossing Mardyke viaduct over the River Mardyke Construction of a new public right of way along the Mardyke channel from the private means of access to the new drainage pond, and a new public right of way along the Mardyke channel, between south of the new Mardyke viaduct and the new public right of way Construction of a new private means of access for maintenance of the new drainage structures Construction of a new public right of way between the new public right of way between Green Lane and Mardyke valley, and the realigned footpath FP136 Implementation of environmental mitigation works to create a site for protected species, including the construction of a new bat barn structure and new ecological ponds
38-56	8A, 8B, 8J, 8K, E36, FCA2 and FCA3	Permanent acquisition required for: Construction of the new A122 Lower Thames Crossing, including a three-lane carriageway northbound and two-lane carriageway southbound Construction of a new A122 Lower Thames Crossing Mardyke viaduct over the River Mardyke Construction of a new public right of way along the Mardyke channel from the private means of access to the new drainage pond

Table 1: Permanent Acquisition of Land - by plot number		
Land plans plot ref.	DCO Work No(s).	Purpose for which the land is required:
38-56 Cont'd		<p>Construction of a new private means of access for maintenance of the new drainage structures</p> <p>Implementation of environmental mitigation works to create a site for protected species, including the construction of a new bat barn structure and new ecological ponds</p> <p>Construction of a new flood compensation area</p>
38-57	8A, 8B, 8J, 8K, E36, FCA2 and FCA3	<p>Permanent acquisition required for:</p> <p>Construction of the new A122 Lower Thames Crossing, including a three-lane carriageway northbound and two-lane carriageway southbound</p> <p>Construction of a new A122 Lower Thames Crossing Mardyke viaduct over the River Mardyke</p> <p>Construction of a new public right of way along the Mardyke channel from the private means of access to the new drainage pond</p> <p>Construction of a new private means of access for maintenance of the new drainage structures</p> <p>Implementation of environmental mitigation works to create a site for protected species, including the construction of a new bat barn structure and new ecological ponds</p> <p>Construction of a new flood compensation area</p>
38-58	8A, 8B, 8J, 8K, 8T, E36, FCA2 and FCA3	<p>Permanent acquisition required for:</p> <p>Construction of the new A122 Lower Thames Crossing, including a three-lane carriageway northbound and two-lane carriageway southbound</p> <p>Construction of a new A122 Lower Thames Crossing Mardyke viaduct over the River Mardyke</p> <p>Construction of a new public right of way along the Mardyke channel from the private means of access to the new drainage pond</p> <p>Construction of a new private means of access for maintenance of the new drainage structures</p> <p>Construction of a new culvert and diversion of the watercourse through the culvert, under the new private means of access for maintenance to the drainage structures</p> <p>Implementation of environmental mitigation works to create a site for protected species, including the construction of a new bat barn structure and new ecological ponds</p> <p>Construction of a new flood compensation area</p>
38-62	8J and OSC9	<p>Permanent acquisition required for:</p> <p>Construction of a new public right of way along the Mardyke channel, between south of the new Mardyke viaduct and the new public right of way</p> <p>Implementation of new common land at Orsett Fen</p>

Table 1: Permanent Acquisition of Land - by plot number		
Land plans plot ref.	DCO Work No(s).	Purpose for which the land is required:
38-63	8J	<p>Permanent acquisition required for:</p> <p>Construction of a new public right of way along the Mardyke channel, between south of the new Mardyke viaduct and the new public right of way</p>
39-03	8D, 9A, 9B, 9M, 9W, CA14, E41, G9, MU71 and MUT29	<p>Permanent acquisition required for:</p> <p>Construction of a new private means of access for maintenance from the southern side of the North Road bridge, along the new A122 Lower Thames Crossing earthworks, to the new bridge</p> <p>Construction of the new A122 Lower Thames Crossing northbound to M25 northbound link road, a new section of highway with a three-lane single carriageway</p> <p>Construction of new A122 Lower Thames Crossing link road to the M25 southbound, a two-lane carriageway</p> <p>Construction of a new public right of way over the new A122 Lower Thames Crossing, including</p> <ul style="list-style-type: none"> <li>- construction of a new public right of way over the new A122 Lower Thames Crossing</li> <li>- construction of a new private means of access to culvert</li> </ul> <p>Construction of a watercourse diversion in pipe, including</p> <ul style="list-style-type: none"> <li>- construction of a new culvert and diversion of the watercourse through the culvert</li> <li>- construction of a new pipe on both sides of the new A122 Lower Thames Crossing, and diversion of the watercourse through the pipe</li> </ul> <p>Temporary construction compound at surface for facilitating main works</p> <p>Implementation of environmental mitigation works to create a site for protected species, including the construction of new ecological ponds</p> <p>Diversion of existing gas pipeline</p> <p>Utility works, including the installation or diversion of underground utilities within a multi-utility corridor</p>
39-07	8A, 8D, 9A, 9B and G9	<p>Permanent acquisition required for:</p> <p>Construction of the new A122 Lower Thames Crossing, including a three-lane carriageway northbound and two-lane carriageway southbound</p> <p>Construction of a new private means of access for maintenance from the southern side of the North Road bridge, along the new A122 Lower Thames Crossing earthworks, to the new bridge</p> <p>Construction of the new A122 Lower Thames Crossing northbound to M25 northbound link road, a new section of highway with a three-lane single carriageway</p> <p>Construction of new A122 Lower Thames Crossing link road to the M25 southbound, a two-lane carriageway</p> <p>Diversion of existing gas pipeline</p>



Table 1: Permanent Acquisition of Land - by plot number		
Land plans plot ref.	DCO Work No(s).	Purpose for which the land is required:
39-09	E41 and MUT29	Permanent acquisition required for: Implementation of environmental mitigation works to create a site for protected species, including the construction of new ecological ponds Utility works, including the installation or diversion of underground utilities within a multi-utility corridor
39-10	9B and G9	Permanent acquisition required for: Construction of new A122 Lower Thames Crossing link road to the M25 southbound, a two-lane carriageway Diversion of existing gas pipeline
39-11	9B, G9 and MU71	Permanent acquisition required for: Construction of new A122 Lower Thames Crossing link road to the M25 southbound, a two-lane carriageway Diversion of existing gas pipeline Utility works, including the installation or diversion of underground utilities within a multi-utility corridor
39-19	9B and MU71	Permanent acquisition required for: Construction of new A122 Lower Thames Crossing link road to the M25 southbound, a two-lane carriageway Utility works, including the installation or diversion of underground utilities within a multi-utility corridor
39-24	8A, 8D, 8R, G9, MU67, MU68, MU69, MU70 and MUT28	Permanent acquisition required for: Construction of the new A122 Lower Thames Crossing, including a three-lane carriageway northbound and two-lane carriageway southbound Construction of a new bridge to carry B186 North Road over the new A122 Lower Thames Crossing, including - improvement works to the existing North Road - construction of a new public right of way along the verge of the improved North Road - construction of a new private means of access for maintenance from the southern side of the North Road bridge to the new A122 Lower Thames Crossing - construction of a new private means of access for maintenance from the northern side of the North Road bridge to the new A122 Lower Thames Crossing - construction of a new private means of access for maintenance from the southern side of the North Road bridge, along the new A122 Lower Thames Crossing earthworks, to the new bridge Construction of a two new culverts and diversion of the watercourse through the culverts along the northern earthworks for the new A122 Lower Thames Crossing Diversion of existing gas pipeline Utility works, including the installation or diversion of underground utilities within a multi-utility corridor

<b>Table 1: Permanent Acquisition of Land - by plot number</b>		
<b>Land plans plot ref.</b>	<b>DCO Work No(s).</b>	<b>Purpose for which the land is required:</b>
39-34	8D	Permanent acquisition required for: Construction of a new public right of way along the verge of the improved North Road
39-35	8D, MUT28 and MUT29	Permanent acquisition required for: Construction of a new bridge to carry B186 North Road over the new A122 Lower Thames Crossing, including - construction of a new public right of way along the verge of the improved North Road - construction of a new public right of way from the realigned North Road to the new public right of way to Church Lane  Utility works, including the installation or diversion of underground utilities within a multi-utility corridor
39-36	8D, MUT28 and MUT29	Permanent acquisition required for: Construction of a new public right of way along the verge of the improved North Road  Utility works, including the installation or diversion of underground utilities within a multi-utility corridor
39-37	8D and MUT28	Permanent acquisition required for: Construction of a new public right of way along the verge of the improved North Road  Utility works, including the installation or diversion of underground utilities within a multi-utility corridor
39-38	8D and MUT28	Permanent acquisition required for: Construction of a new public right of way along the verge of the improved North Road  Utility works, including the installation or diversion of underground utilities within a multi-utility corridor
39-39	8D and MUT28	Permanent acquisition required for: Construction of a new public right of way along the verge of the improved North Road  Utility works, including the installation or diversion of underground utilities within a multi-utility corridor
39-40	8D and MUT28	Permanent acquisition required for: Construction of a new public right of way along the verge of the improved North Road  Utility works, including the installation or diversion of underground utilities within a multi-utility corridor

Table 1: Permanent Acquisition of Land - by plot number		
Land plans plot ref.	DCO Work No(s).	Purpose for which the land is required:
39-41	8D and MUT28	Permanent acquisition required for: Construction of a new public right of way along the verge of the improved North Road Utility works, including the installation or diversion of underground utilities within a multi-utility corridor
39-42	8D and MUT28	Permanent acquisition required for: Construction of a new public right of way along the verge of the improved North Road Utility works, including the installation or diversion of underground utilities within a multi-utility corridor
39-43	8D and MUT28	Permanent acquisition required for: Construction of a new public right of way along the verge of the improved North Road Utility works, including the installation or diversion of underground utilities within a multi-utility corridor
39-44	8D and MUT28	Permanent acquisition required for: Construction of a new public right of way along the verge of the improved North Road Utility works, including the installation or diversion of underground utilities within a multi-utility corridor
39-45	8D and MUT28	Permanent acquisition required for: Construction of a new public right of way along the verge of the improved North Road Utility works, including the installation or diversion of underground utilities within a multi-utility corridor
39-47	8A, 8D, 8R, G9, MU68, MU69, MU70, MUT26 and MUT28	Permanent acquisition required for: Construction of the new A122 Lower Thames Crossing, including a three-lane carriageway northbound and two-lane carriageway southbound  Construction of a new bridge to carry B186 North Road over the new A122 Lower Thames Crossing, including - improvement works to the existing North Road - construction of a new bridge to carry the improved B186 North Road over the new A122 Lower Thames Crossing - construction of a new public right of way along the verge of the improved North Road - construction of a new private means of access for maintenance from the northern side of the North Road bridge to the new A122 Lower Thames Crossing - construction of a new private means of access for maintenance from the southern side of the North Road bridge, along the new A122 Lower Thames Crossing earthworks, to the new bridge  Construction of a two new culverts and diversion of the watercourse through the culverts along the northern earthworks for the new A122 Lower Thames Crossing

**Table 1: Permanent Acquisition of Land - by plot number**

Land plans plot ref.	DCO Work No(s).	Purpose for which the land is required:
39-47 Cont'd		Diversion of existing gas pipeline Utility works, including the installation or diversion of underground utilities within a multi-utility corridor
39-48	8D and MUT28	Permanent acquisition required for: Construction of a new public right of way along the verge of the improved North Road Utility works, including the installation or diversion of underground utilities within a multi-utility corridor
39-49	8D and MUT28	Permanent acquisition required for: Construction of a new public right of way along the verge of the improved North Road Utility works, including the installation or diversion of underground utilities within a multi-utility corridor
39-51	8D and MUT28	Permanent acquisition required for: Construction of a new public right of way along the verge of the improved North Road Utility works, including the installation or diversion of underground utilities within a multi-utility corridor
39-53	8D and MUT28	Permanent acquisition required for: Construction of a new public right of way along the verge of the improved North Road Utility works, including the installation or diversion of underground utilities within a multi-utility corridor
39-56	8D and MUT28	Permanent acquisition required for: Construction of a new public right of way along the verge of the improved North Road Utility works, including the installation or diversion of underground utilities within a multi-utility corridor
39-58	8D and MU66	Permanent acquisition required for: Construction of a new bridge to carry B186 North Road over the new A122 Lower Thames Crossing, including - improvement works to the existing North Road - construction of a new public right of way along the verge of the improved North Road Utility works, including the installation or diversion of underground utilities within a multi-utility corridor

Table 1: Permanent Acquisition of Land - by plot number		
Land plans plot ref.	DCO Work No(s).	Purpose for which the land is required:
39-60	8A, 8D, 8R, G9, MU66, MU68, MU69, MUT26, MUT27 and MUT28	<p>Permanent acquisition required for:</p> <p>Construction of the new A122 Lower Thames Crossing, including a three-lane carriageway northbound and two-lane carriageway southbound</p> <p>Construction of a new bridge to carry B186 North Road over the new A122 Lower Thames Crossing, including</p> <ul style="list-style-type: none"> <li>- improvement works to the existing North Road</li> <li>- construction of a new bridge to carry the improved B186 North Road over the new A122 Lower Thames Crossing</li> <li>- construction of a new public right of way along the verge of the improved North Road</li> <li>- construction of a new private means of access for maintenance from the northern side of the North Road bridge to the new A122 Lower Thames Crossing</li> <li>- construction of a new private means of access for maintenance from the southern side of the North Road bridge, along the new A122 Lower Thames Crossing</li> </ul> <p>earthworks, to the new bridge</p> <p>Construction of a two new culverts and diversion of the watercourse through the culverts along the northern earthworks for the new A122 Lower Thames Crossing</p> <p>Diversion of existing gas pipeline</p> <p>Utility works, including the installation or diversion of underground utilities within a multi-utility corridor</p>
39-61	8D, MU69 and MUT28	<p>Permanent acquisition required for:</p> <p>Construction of a new bridge to carry B186 North Road over the new A122 Lower Thames Crossing, including</p> <ul style="list-style-type: none"> <li>- improvement works to the existing North Road</li> <li>- construction of a new public right of way along the verge of the improved North Road</li> </ul> <p>Utility works, including the installation or diversion of underground utilities within a multi-utility corridor</p>
39-62	8A, 8D, 8Q, 8R, G9, MU68, MU69 and MUT27	<p>Permanent acquisition required for:</p> <p>Construction of the new A122 Lower Thames Crossing, including a three-lane carriageway northbound and two-lane carriageway southbound</p> <p>Construction of a new bridge to carry B186 North Road over the new A122 Lower Thames Crossing, including</p> <ul style="list-style-type: none"> <li>- improvement works to the existing North Road</li> <li>- construction of a new bridge to carry the improved B186 North Road over the new A122 Lower Thames Crossing</li> <li>- construction of a new public right of way along the verge of the improved North Road</li> <li>- construction of a new private means of access for maintenance from the southern side of the North Road bridge to the new A122 Lower Thames Crossing</li> </ul> <p>Construction of a new watercourse diversion culvert and diversion of the watercourse through the culvert along the southern earthworks for the new A122 Lower Thames Crossing</p> <p>Construction of a two new culverts and diversion of the watercourse through the culverts along the northern earthworks for the new A122 Lower Thames Crossing</p> <p>Diversion of existing gas pipeline</p>

<b>Table 1: Permanent Acquisition of Land - by plot number</b>		
<b>Land plans plot ref.</b>	<b>DCO Work No(s).</b>	<b>Purpose for which the land is required:</b>
39-62 Cont'd		Utility works, including the installation or diversion of underground utilities within a multi-utility corridor
39-63	8D, MU69 and MUT26	Permanent acquisition required for: Construction of a new bridge to carry B186 North Road over the new A122 Lower Thames Crossing, including - improvement works to the existing North Road - construction of a new public right of way along the verge of the improved North Road  Utility works, including the installation or diversion of underground utilities within a multi-utility corridor
39-64	8D, MU68, MU69 and MUT26	Permanent acquisition required for: Construction of a new bridge to carry B186 North Road over the new A122 Lower Thames Crossing, including - improvement works to the existing North Road - construction of a new public right of way along the verge of the improved North Road  Utility works, including the installation or diversion of underground utilities within a multi-utility corridor
39-71	8A	Permanent acquisition required for: Construction of the new A122 Lower Thames Crossing, including a three-lane carriageway northbound and two-lane carriageway southbound
39-73	8A and MUT27	Permanent acquisition required for: Construction of the new A122 Lower Thames Crossing, including a three-lane carriageway northbound and two-lane carriageway southbound  Utility works, including the installation or diversion of underground utilities within a multi-utility corridor
39-75	8A	Permanent acquisition required for: Construction of the new A122 Lower Thames Crossing, including a three-lane carriageway northbound and two-lane carriageway southbound
39-76	8A	Permanent acquisition required for: Construction of the new A122 Lower Thames Crossing, including a three-lane carriageway northbound and two-lane carriageway southbound
39-79	8A, G8, MU64 and MUT27	Permanent acquisition required for: Construction of the new A122 Lower Thames Crossing, including a three-lane carriageway northbound and two-lane carriageway southbound  Diversion of existing gas pipeline  Utility works, including the installation or diversion of underground utilities within a multi-utility corridor

**Table 1: Permanent Acquisition of Land - by plot number**

Land plans plot ref.	DCO Work No(s).	Purpose for which the land is required:
40-01	9E	Permanent acquisition required for: Improvements to the existing highway M25 northbound
40-02	9E	Permanent acquisition required for: Improvements to the existing highway M25 northbound
40-03	9E	Permanent acquisition required for: Improvements to the existing highway M25 northbound and existing highway M25 southbound
40-04	9E	Permanent acquisition required for: Improvements to the existing highway M25 northbound and existing highway M25 southbound
40-05	9E	Permanent acquisition required for: Improvements to the existing highway M25 northbound and existing highway M25 southbound
40-06	9E	Permanent acquisition required for: Improvements to the existing highway M25 northbound and existing highway M25 southbound
40-07	9E	Permanent acquisition required for: Improvements to the existing highway M25 northbound and existing highway M25 southbound
40-08	9E	Permanent acquisition required for: Improvements to the existing highway M25 northbound
40-09	9E	Permanent acquisition required for: Improvements to the existing highway M25 northbound and existing highway M25 southbound
40-10	9E	Permanent acquisition required for: Improvements to the existing highway M25 southbound

**Table 1: Permanent Acquisition of Land - by plot number**

Land plans plot ref.	DCO Work No(s).	Purpose for which the land is required:
40-11	9E	Permanent acquisition required for: Improvements to the existing highway M25 southbound
40-12	9E	Permanent acquisition required for: Improvements to the existing highway M25 southbound
40-13	9E	Permanent acquisition required for: Improvements to the existing highway M25 northbound and existing highway M25 southbound
40-14	9M	Permanent acquisition required for: Construction of new public right of way from West Road to Pea Lane
40-15	9M	Permanent acquisition required for: Construction of new public right of way from West Road to Pea Lane
40-16	9M	Permanent acquisition required for: Construction of new public right of way from West Road to Pea Lane
40-17	9M	Permanent acquisition required for: Construction of new public right of way from West Road to Pea Lane
40-18	9M	Permanent acquisition required for: Construction of new public right of way from West Road to Pea Lane
40-19	9M	Permanent acquisition required for: Construction of new public right of way from West Road to Pea Lane
40-20	9M	Permanent acquisition required for: Construction of new public right of way from West Road to Pea Lane
40-23	9A, G9 and MU71	Permanent acquisition required for: Construction of the new A122 Lower Thames Crossing northbound to M25 northbound link road, a new section of highway with a three-lane single carriageway Diversion of existing gas pipeline



Table 1: Permanent Acquisition of Land - by plot number		
Land plans plot ref.	DCO Work No(s).	Purpose for which the land is required:
40-23 Cont'd		Utility works, including the installation or diversion of underground utilities within a multi-utility corridor
40-24	9M	Permanent acquisition required for: Construction of new public right of way from West Road to Pea Lane
40-25	9M	Permanent acquisition required for: Construction of new public right of way from West Road to Pea Lane
40-26	9M	Permanent acquisition required for: Construction of new public right of way from West Road to Pea Lane
40-27	9M	Permanent acquisition required for: Construction of new public right of way from West Road to Pea Lane
41-21	8M, MU63 and MUT26	Permanent acquisition required for: Construction of a new public right of way between the new bridge to carry the realigned footpath FP136 and the new bridge to carry the realigned North Road Utility works, including the installation or diversion of underground utilities within a multi-utility corridor
41-22	8M, MU63 and MUT26	Permanent acquisition required for: Construction of a new public right of way between the new bridge to carry the realigned footpath FP136 and the new bridge to carry the realigned North Road Utility works, including the installation or diversion of underground utilities within a multi-utility corridor
42-15	E44, MU73 and MU75	Permanent acquisition required for: Implementation of environmental mitigation works to create a site for protected species Utility works, including the installation or diversion of underground utilities within a multi-utility corridor
42-18	9M	Permanent acquisition required for: Construction of new public right of way from West Road to Pea Lane
42-19	E45, MU77, MUT31 and OSC10	Permanent acquisition required for: Implementation of environmental mitigation works to create a site for protected species, including the construction of a new bat barn structure Utility works, including the installation or diversion of underground utilities within a multi-utility corridor

<b>Table 1: Permanent Acquisition of Land - by plot number</b>		
<b>Land plans plot ref.</b>	<b>DCO Work No(s).</b>	<b>Purpose for which the land is required:</b>
42-19 Cont'd		Implementation of new open space at Thames Chase Forest Centre
42-20	9M	Permanent acquisition required for: Construction of new public right of way from West Road to Pea Lane
42-26	9N, E45, MU76, MU77, MUT30, MUT31 and OSC10	Permanent acquisition required for: Realignment of the existing B1421 Ockendon road, including improvement works to the existing B1421 Ockendon Road Implementation of environmental mitigation works to create a site for protected species, including the construction of a new bat barn structure Utility works, including the installation or diversion of underground utilities within a multi-utility corridor Implementation of new open space at Thames Chase Forest Centre
42-27	9N, MU76, MU77, MUT30 and MUT31	Permanent acquisition required for: Realignment of the existing B1421 Ockendon road, including improvement works to the existing B1421 Ockendon Road Utility works, including the installation or diversion of underground utilities within a multi-utility corridor
42-28	9N, MU75, MU76 and MUT30	Permanent acquisition required for: Realignment of the existing B1421 Ockendon road, including improvement works to the existing B1421 Ockendon Road Utility works, including the installation or diversion of underground utilities within a multi-utility corridor
42-29	9A, 9N, MU75, MU76 and MUT30	Permanent acquisition required for: Construction of the new A122 Lower Thames Crossing northbound to M25 northbound link road, a new section of highway with a three-lane single carriageway Realignment of the existing B1421 Ockendon road, including - improvement works to the existing B1421 Ockendon Road - construction of a new bridge to carry the existing B1421 Ockendon Road over the new A122 Lower Thames Crossing northbound Utility works, including the installation or diversion of underground utilities within a multi-utility corridor
42-30	9A, MU73, MU75, MU76 and MUT30	Permanent acquisition required for: Construction of the new A122 Lower Thames Crossing northbound to M25 northbound link road, a new section of highway with a three-lane single carriageway Utility works, including the installation or diversion of underground utilities within a multi-utility corridor

**Table 1: Permanent Acquisition of Land - by plot number**

Land plans plot ref.	DCO Work No(s).	Purpose for which the land is required:
42-31	9N, E45, MU77 and MUT31	Permanent acquisition required for: Realignment of the existing B1421 Ockendon road, including improvement works to the existing B1421 Ockendon Road Implementation of environmental mitigation works to create a site for protected species, including the construction of a new bat barn structure Utility works, including the installation or diversion of underground utilities within a multi-utility corridor
42-32	9A and MU77	Permanent acquisition required for: Construction of the new A122 Lower Thames Crossing northbound to M25 northbound link road, a new section of highway with a three-lane single carriageway Utility works, including the installation or diversion of underground utilities within a multi-utility corridor
42-33	9N, E45, MU77 and OSC10	Permanent acquisition required for: Realignment of the existing B1421 Ockendon road, including improvement works to the existing B1421 Ockendon Road Implementation of environmental mitigation works to create a site for protected species, including the construction of a new bat barn structure Utility works, including the installation or diversion of underground utilities within a multi-utility corridor Implementation of new open space at Thames Chase Forest Centre
42-35	9E	Permanent acquisition required for: Improvements to the existing highway M25 northbound and existing highway M25 southbound
42-36	9A, 9N and MU76	Permanent acquisition required for: Construction of the new A122 Lower Thames Crossing northbound to M25 northbound link road, a new section of highway with a three-lane single carriageway Realignment of the existing B1421 Ockendon road, including - improvement works to the existing B1421 Ockendon Road - construction of a new bridge to carry the existing B1421 Ockendon Road over the new A122 Lower Thames Crossing northbound Utility works, including the installation or diversion of underground utilities within a multi-utility corridor
42-37	9E, 9M and MU72	Permanent acquisition required for: Improvements to the existing highway M25 northbound and existing highway M25 southbound Construction of new public right of way from West Road to Pea Lane

**Table 1: Permanent Acquisition of Land - by plot number**

Land plans plot ref.	DCO Work No(s).	Purpose for which the land is required:
42-37 Cont'd		Utility works, including the installation or diversion of underground utilities within a multi-utility corridor
42-38	9A	Permanent acquisition required for: Construction of the new A122 Lower Thames Crossing northbound to M25 northbound link road, a new section of highway with a three-lane single carriageway
42-39	9E and 9M	Permanent acquisition required for: Improvements to the existing highway M25 northbound and existing highway M25 southbound Construction of new public right of way from West Road to Pea Lane
42-40	9A	Permanent acquisition required for: Construction of the new A122 Lower Thames Crossing northbound to M25 northbound link road, a new section of highway with a three-lane single carriageway
42-41	9N and MU76	Permanent acquisition required for: Realignment of the existing B1421 Ockendon road, including improvement works to the existing B1421 Ockendon Road Utility works, including the installation or diversion of underground utilities within a multi-utility corridor
42-42	9N and MU76	Permanent acquisition required for: Realignment of the existing B1421 Ockendon road, including improvement works to the existing B1421 Ockendon Road Utility works, including the installation or diversion of underground utilities within a multi-utility corridor
42-43	9A and MUT30	Permanent acquisition required for: Construction of the new A122 Lower Thames Crossing northbound to M25 northbound link road, a new section of highway with a three-lane single carriageway Utility works, including the installation or diversion of underground utilities within a multi-utility corridor
42-44	9N and MU76	Permanent acquisition required for: Realignment of the existing B1421 Ockendon road, including improvement works to the existing B1421 Ockendon Road Utility works, including the installation or diversion of underground utilities within a multi-utility corridor

<b>Table 1: Permanent Acquisition of Land - by plot number</b>		
<b>Land plans plot ref.</b>	<b>DCO Work No(s).</b>	<b>Purpose for which the land is required:</b>
42-45	9A	Permanent acquisition required for: Construction of the new A122 Lower Thames Crossing northbound to M25 northbound link road, a new section of highway with a three-lane single carriageway
42-46	9A	Permanent acquisition required for: Construction of the new A122 Lower Thames Crossing northbound to M25 northbound link road, a new section of highway with a three-lane single carriageway
42-47	9A, MU73 and MUT30	Permanent acquisition required for: Construction of the new A122 Lower Thames Crossing northbound to M25 northbound link road, a new section of highway with a three-lane single carriageway Utility works, including the installation or diversion of underground utilities within a multi-utility corridor
42-48	9N and MU76	Permanent acquisition required for: Realignment of the existing B1421 Ockendon road, including improvement works to the existing B1421 Ockendon Road Utility works, including the installation or diversion of underground utilities within a multi-utility corridor
42-49	9A and MU76	Permanent acquisition required for: Construction of the new A122 Lower Thames Crossing northbound to M25 northbound link road, a new section of highway with a three-lane single carriageway Utility works, including the installation or diversion of underground utilities within a multi-utility corridor
42-50	9N and MU76	Permanent acquisition required for: Realignment of the existing B1421 Ockendon road, including improvement works to the existing B1421 Ockendon Road Utility works, including the installation or diversion of underground utilities within a multi-utility corridor
42-51	9E and 9M	Permanent acquisition required for: Improvements to the existing highway M25 southbound Construction of a new public right of way over the new A122 Lower Thames Crossing, including - construction of new public right of way from West Road to Pea Lane - construction of a new public right of way over the new A122 Lower Thames Crossing Construction of new public right of way from West Road to Pea Lane

**Table 1: Permanent Acquisition of Land - by plot number**

Land plans plot ref.	DCO Work No(s).	Purpose for which the land is required:
42-52	9A and MU76	Permanent acquisition required for: Construction of the new A122 Lower Thames Crossing northbound to M25 northbound link road, a new section of highway with a three-lane single carriageway Utility works, including the installation or diversion of underground utilities within a multi-utility corridor
42-53	9N and MU76	Permanent acquisition required for: Realignment of the existing B1421 Ockendon road, including improvement works to the existing B1421 Ockendon Road Utility works, including the installation or diversion of underground utilities within a multi-utility corridor
42-54	9A and MUT30	Permanent acquisition required for: Construction of the new A122 Lower Thames Crossing northbound to M25 northbound link road, a new section of highway with a three-lane single carriageway Utility works, including the installation or diversion of underground utilities within a multi-utility corridor
42-55	9E	Permanent acquisition required for: Improvements to the existing highway M25 northbound
42-56	9A, MU73 and MUT30	Permanent acquisition required for: Construction of the new A122 Lower Thames Crossing northbound to M25 northbound link road, a new section of highway with a three-lane single carriageway Utility works, including the installation or diversion of underground utilities within a multi-utility corridor
42-57	9E	Permanent acquisition required for: Improvements to the existing highway M25 northbound
42-58	9N and MU76	Permanent acquisition required for: Realignment of the existing B1421 Ockendon road, including improvement works to the existing B1421 Ockendon Road Utility works, including the installation or diversion of underground utilities within a multi-utility corridor
42-59	9A	Permanent acquisition required for: Construction of the new A122 Lower Thames Crossing northbound to M25 northbound link road, a new section of highway with a three-lane single carriageway

<b>Table 1: Permanent Acquisition of Land - by plot number</b>		
<b>Land plans plot ref.</b>	<b>DCO Work No(s).</b>	<b>Purpose for which the land is required:</b>
42-60	9N and MU76	Permanent acquisition required for: Realignment of the existing B1421 Ockendon road, including improvement works to the existing B1421 Ockendon Road Utility works, including the installation or diversion of underground utilities within a multi-utility corridor
42-61	9N and MU76	Permanent acquisition required for: Realignment of the existing B1421 Ockendon road, including improvement works to the existing B1421 Ockendon Road Utility works, including the installation or diversion of underground utilities within a multi-utility corridor
42-62	9A and MUT30	Permanent acquisition required for: Construction of the new A122 Lower Thames Crossing northbound to M25 northbound link road, a new section of highway with a three-lane single carriageway Utility works, including the installation or diversion of underground utilities within a multi-utility corridor
42-63	9A and MUT30	Permanent acquisition required for: Construction of the new A122 Lower Thames Crossing northbound to M25 northbound link road, a new section of highway with a three-lane single carriageway Utility works, including the installation or diversion of underground utilities within a multi-utility corridor
42-64	9A, MU73 and MUT30	Permanent acquisition required for: Construction of the new A122 Lower Thames Crossing northbound to M25 northbound link road, a new section of highway with a three-lane single carriageway Utility works, including the installation or diversion of underground utilities within a multi-utility corridor
42-65	9N and MU76	Permanent acquisition required for: Realignment of the existing B1421 Ockendon road, including improvement works to the existing B1421 Ockendon Road Utility works, including the installation or diversion of underground utilities within a multi-utility corridor
42-66	9A, MU73 and MUT30	Permanent acquisition required for: Construction of the new A122 Lower Thames Crossing northbound to M25 northbound link road, a new section of highway with a three-lane single carriageway Utility works, including the installation or diversion of underground utilities within a multi-utility corridor

Table 1: Permanent Acquisition of Land - by plot number		
Land plans plot ref.	DCO Work No(s).	Purpose for which the land is required:
42-67	9E	Permanent acquisition required for: Improvements to the existing highway M25 southbound
42-68	9N, MU76 and MUT30	Permanent acquisition required for: Realignment of the existing B1421 Ockendon road, including improvement works to the existing B1421 Ockendon Road Utility works, including the installation or diversion of underground utilities within a multi-utility corridor
42-69	9N, MU76 and MUT30	Permanent acquisition required for: Realignment of the existing B1421 Ockendon road, including improvement works to the existing B1421 Ockendon Road Utility works, including the installation or diversion of underground utilities within a multi-utility corridor
42-70	9A	Permanent acquisition required for: Construction of the new A122 Lower Thames Crossing northbound to M25 northbound link road, a new section of highway with a three-lane single carriageway
42-71	9N and MUT30	Permanent acquisition required for: Realignment of the existing B1421 Ockendon road, including improvement works to the existing B1421 Ockendon Road Utility works, including the installation or diversion of underground utilities within a multi-utility corridor
42-72	9E	Permanent acquisition required for: Improvements to the existing highway M25 northbound and existing highway M25 southbound
42-73	9Q	Permanent acquisition required for: Construction of a new drainage attenuation pond with associated drainage facilities, and a private means of access to the drainage attenuation pond
42-74	9A	Permanent acquisition required for: Construction of the new A122 Lower Thames Crossing northbound to M25 northbound link road, a new section of highway with a three-lane single carriageway
42-76	9A	Permanent acquisition required for: Construction of the new A122 Lower Thames Crossing northbound to M25 northbound link road, a new section of highway with a three-lane single carriageway



**Table 1: Permanent Acquisition of Land - by plot number**

Land plans plot ref.	DCO Work No(s).	Purpose for which the land is required:
42-77	9N and MUT30	Permanent acquisition required for: Realignment of the existing B1421 Ockendon road, including improvement works to the existing B1421 Ockendon Road Utility works, including the installation or diversion of underground utilities within a multi-utility corridor
42-78	9E	Permanent acquisition required for: Improvements to the existing highway M25 northbound and existing highway M25 southbound
42-79	9A and 9E	Permanent acquisition required for: Construction of the new A122 Lower Thames Crossing northbound to M25 northbound link road, including - construction of new A122 Lower Thames Crossing link road with a three-lane single carriageway - construction of new underbridge to carry the new link road under an improved section of the M25 Improvements to the existing highway M25 northbound and existing highway M25 southbound
42-80	9A	Permanent acquisition required for: Construction of the new A122 Lower Thames Crossing northbound to M25 northbound link road, a new section of highway with a three-lane single carriageway
42-81	9A and 9E	Permanent acquisition required for: Construction of the new A122 Lower Thames Crossing northbound to M25 northbound link road, including - construction of new A122 Lower Thames Crossing link road with a three-lane single carriageway - construction of new underbridge to carry the new link road under an improved section of the M25 Improvements to the existing highway M25 northbound and existing highway M25 southbound
42-82	9E	Permanent acquisition required for: Improvements to the existing highway M25 northbound and existing highway M25 southbound
42-83	9A	Permanent acquisition required for: Construction of the new A122 Lower Thames Crossing northbound to M25 northbound link road, a new section of highway with a three-lane single carriageway

<b>Table 1: Permanent Acquisition of Land - by plot number</b>		
<b>Land plans plot ref.</b>	<b>DCO Work No(s).</b>	<b>Purpose for which the land is required:</b>
42-84	9A	Permanent acquisition required for: Construction of the new A122 Lower Thames Crossing northbound to M25 northbound link road, a new section of highway with a three-lane single carriageway
42-85	9A, 9B, 9E and MU73	Permanent acquisition required for: Construction of the new A122 Lower Thames Crossing northbound to M25 northbound link road, a new section of highway with a three-lane single carriageway Construction of new A122 Lower Thames Crossing link road to the M25 southbound, a two-lane carriageway Improvements to the existing highway M25 northbound and existing highway M25 southbound Utility works, including the installation or diversion of underground utilities within a multi-utility corridor
42-86	9M	Permanent acquisition required for: Construction of a new public right of way over the new A122 Lower Thames Crossing, including - construction of new public right of way from West Road to Pea Lane - construction of a new public right of way over the new A122 Lower Thames Crossing Construction of new public right of way from West Road to Pea Lane
42-87	9M	Permanent acquisition required for: Construction of a new public right of way over the new A122 Lower Thames Crossing, including - construction of new public right of way from West Road to Pea Lane - construction of a new public right of way over the new A122 Lower Thames Crossing - construction of a new bridge to carry the new public right of way over the existing Upminster and Grays Branch railway line
42-88	9B, 9E, 9N, MU73 and MUT30	Permanent acquisition required for: Construction of new A122 Lower Thames Crossing link road to the M25 southbound, a two-lane carriageway Improvements to the existing highway M25 northbound and existing highway M25 southbound Realignment of the existing B1421 Ockendon road, including - improvement works to the existing B1421 Ockendon Road - construction of a new bridge to carry the existing B1421 Ockendon Road over the new A122 Lower Thames Crossing northbound - construction of a new public right of way along the edge of the embankment associated with the new A122 Lower Thames Crossing southbound link road to M25 southbound Utility works, including the installation or diversion of underground utilities within a multi-utility corridor

**Table 1: Permanent Acquisition of Land - by plot number**

Land plans plot ref.	DCO Work No(s).	Purpose for which the land is required:
42-89	9Q	Permanent acquisition required for: Construction of a new drainage attenuation pond with associated drainage facilities, and a private means of access to the drainage attenuation pond
42-90	9B, 9D, 9E and 9Q	Permanent acquisition required for: Construction of new A122 Lower Thames Crossing link road to the M25 southbound, a two-lane carriageway Construction of a new two-lane link road from the M25 northbound carriageway to M25 junction 29 link road Improvements to the existing highway M25 northbound and existing highway M25 southbound Construction of a new drainage attenuation pond with associated drainage facilities, and a private means of access to the drainage attenuation pond
42-91	9Q	Permanent acquisition required for: Construction of a new drainage attenuation pond with associated drainage facilities, and a private means of access to the drainage attenuation pond
42-92	9Q	Permanent acquisition required for: Construction of a new drainage attenuation pond with associated drainage facilities, and a private means of access to the drainage attenuation pond
42-93	9Q	Permanent acquisition required for: Construction of a new drainage attenuation pond with associated drainage facilities, and a private means of access to the drainage attenuation pond
42-94	9Q	Permanent acquisition required for: Construction of a new drainage attenuation pond with associated drainage facilities, and a private means of access to the drainage attenuation pond
42-95	9E	Permanent acquisition required for: Improvements to the existing highway M25 southbound
42-96	9Q	Permanent acquisition required for: Construction of a new drainage attenuation pond with associated drainage facilities, and a private means of access to the drainage attenuation pond
42-97	9E, 9N and 9Q	Permanent acquisition required for: Improvements to the existing highway M25 northbound Realignment of the existing B1421 Ockendon road, including - improvement works to the existing B1421 Ockendon Road - construction of a new bridge to carry the existing B1421 Ockendon Road over the new A122 Lower Thames Crossing northbound

Table 1: Permanent Acquisition of Land - by plot number		
Land plans plot ref.	DCO Work No(s).	Purpose for which the land is required:
42-97 Cont'd		Construction of a new drainage attenuation pond with associated drainage facilities, and a private means of access to the drainage attenuation pond
42-98	9B, 9E, 9N, MU76 and MUT30	<p>Permanent acquisition required for:</p> <p>Construction of new A122 Lower Thames Crossing link road to the M25 southbound, a two-lane carriageway</p> <p>Improvements to the existing highway M25 northbound and existing highway M25 southbound</p> <p>Realignment of the existing B1421 Ockendon road, including</p> <ul style="list-style-type: none"> <li>- improvement works to the existing B1421 Ockendon Road</li> <li>- construction of a new bridge to carry the existing B1421 Ockendon Road over the new A122 Lower Thames Crossing northbound</li> </ul> <p>Utility works, including the installation or diversion of underground utilities within a multi-utility corridor</p>
42-100	9B, 9E, 9N and 9Q	<p>Permanent acquisition required for:</p> <p>Construction of new A122 Lower Thames Crossing link road to the M25 southbound, a two-lane carriageway</p> <p>Improvements to the existing highway M25 northbound and existing highway M25 southbound</p> <p>Realignment of the existing B1421 Ockendon road, including</p> <ul style="list-style-type: none"> <li>- improvement works to the existing B1421 Ockendon Road</li> <li>- construction of a new bridge to carry the existing B1421 Ockendon Road over the new A122 Lower Thames Crossing northbound</li> </ul> <p>Construction of a new drainage attenuation pond with associated drainage facilities, and a private means of access to the drainage attenuation pond</p>
42-101	9A	<p>Permanent acquisition required for:</p> <p>Construction of the new A122 Lower Thames Crossing northbound to M25 northbound link road, a new section of highway with a three-lane single carriageway</p>
42-102	9A	<p>Permanent acquisition required for:</p> <p>Construction of the new A122 Lower Thames Crossing northbound to M25 northbound link road, a new section of highway with a three-lane single carriageway</p>
42-103	9A	<p>Permanent acquisition required for:</p> <p>Construction of the new A122 Lower Thames Crossing northbound to M25 northbound link road, a new section of highway with a three-lane single carriageway</p>
42-104	8D, 9A, 9B, 9M, 9W, CA14 and MU71	<p>Permanent acquisition required for:</p> <p>Construction of a new private means of access for maintenance from the southern side of the North Road bridge, along the new A122 Lower Thames Crossing earthworks, to the new bridge</p> <p>Construction of the new A122 Lower Thames Crossing northbound to M25 northbound link road, a new section of highway with a three-lane single carriageway</p>

Table 1: Permanent Acquisition of Land - by plot number		
Land plans plot ref.	DCO Work No(s).	Purpose for which the land is required:
42-104 Cont'd		<p>Construction of new A122 Lower Thames Crossing link road to the M25 southbound, a two-lane carriageway</p> <p>Construction of a new public right of way over the new A122 Lower Thames Crossing, including</p> <ul style="list-style-type: none"> <li>- construction of a new public right of way over the new A122 Lower Thames Crossing</li> <li>- construction of a new bridge to carry the new public right of way over the new A122 Lower Thames Crossing northbound and southbound carriageways</li> <li>- construction of a new bridge to carry the new public right of way over the existing Upminster and Grays Branch railway line</li> <li>- construction of a new private means of access to culvert</li> </ul> <p>Construction of a watercourse diversion in pipe, including</p> <ul style="list-style-type: none"> <li>- construction of a new culvert and diversion of the watercourse through the culvert</li> <li>- construction of a new pipe on both sides of the new A122 Lower Thames Crossing, and diversion of the watercourse through the pipe</li> </ul> <p>Temporary construction compound at surface for facilitating main works</p> <p>Utility works, including the installation or diversion of underground utilities within a multi-utility corridor</p>
42-105	9E	<p>Permanent acquisition required for:</p> <p>Improvements to the existing highway M25 southbound</p>
42-106	9E	<p>Permanent acquisition required for:</p> <p>Improvements to the existing highway M25 southbound</p>
42-107	9B, 9E, 9N and MU76	<p>Permanent acquisition required for:</p> <p>Construction of new A122 Lower Thames Crossing link road to the M25 southbound, a two-lane carriageway</p> <p>Improvements to the existing highway M25 northbound and existing highway M25 southbound</p> <p>Realignment of the existing B1421 Ockendon road, including</p> <ul style="list-style-type: none"> <li>- improvement works to the existing B1421 Ockendon Road</li> <li>- construction of a new bridge to carry the existing B1421 Ockendon Road over the new A122 Lower Thames Crossing northbound</li> </ul> <p>Utility works, including the installation or diversion of underground utilities within a multi-utility corridor</p>
42-108	9B	<p>Permanent acquisition required for:</p> <p>Construction of new A122 Lower Thames Crossing link road to the M25 southbound, a two-lane carriageway</p>

<b>Table 1: Permanent Acquisition of Land - by plot number</b>		
<b>Land plans plot ref.</b>	<b>DCO Work No(s).</b>	<b>Purpose for which the land is required:</b>
42-109	9B	Permanent acquisition required for: Construction of new A122 Lower Thames Crossing link road to the M25 southbound, a two-lane carriageway
42-110	9B	Permanent acquisition required for: Construction of new A122 Lower Thames Crossing link road to the M25 southbound, a two-lane carriageway
42-111	9B, 9N, MU73, MU74 and MU76	Permanent acquisition required for: Construction of new A122 Lower Thames Crossing link road to the M25 southbound, a two-lane carriageway Realignment of the existing B1421 Ockendon road, including - improvement works to the existing B1421 Ockendon Road - construction of a new public right of way along the edge of the embankment associated with the new A122 Lower Thames Crossing southbound link road to M25 southbound Utility works, including the installation or diversion of underground utilities within a multi-utility corridor
42-112	9B, 9E, 9N and MU76	Permanent acquisition required for: Construction of new A122 Lower Thames Crossing link road to the M25 southbound, a two-lane carriageway Improvements to the existing highway M25 southbound Realignment of the existing B1421 Ockendon road, including - improvement works to the existing B1421 Ockendon Road - construction of a new bridge to carry the existing B1421 Ockendon Road over the new A122 Lower Thames Crossing northbound Utility works, including the installation or diversion of underground utilities within a multi-utility corridor
42-113	9B	Permanent acquisition required for: Construction of new A122 Lower Thames Crossing link road to the M25 southbound, a two-lane carriageway
42-114	9N and MU76	Permanent acquisition required for: Realignment of the existing B1421 Ockendon road, including improvement works to the existing B1421 Ockendon Road Utility works, including the installation or diversion of underground utilities within a multi-utility corridor

<b>Table 1: Permanent Acquisition of Land - by plot number</b>		
<b>Land plans plot ref.</b>	<b>DCO Work No(s).</b>	<b>Purpose for which the land is required:</b>
42-117	9N, MU74 and MU76	Permanent acquisition required for: Realignment of the existing B1421 Ockendon road, including improvement works to the existing B1421 Ockendon Road Utility works, including the installation or diversion of underground utilities within a multi-utility corridor
42-118	9N, MU74 and MU76	Permanent acquisition required for: Realignment of the existing B1421 Ockendon road, including improvement works to the existing B1421 Ockendon Road Utility works, including the installation or diversion of underground utilities within a multi-utility corridor
42-119	9N and MU76	Permanent acquisition required for: Realignment of the existing B1421 Ockendon road, including improvement works to the existing B1421 Ockendon Road Utility works, including the installation or diversion of underground utilities within a multi-utility corridor
42-120	9N and MU76	Permanent acquisition required for: Realignment of the existing B1421 Ockendon road, including improvement works to the existing B1421 Ockendon Road Utility works, including the installation or diversion of underground utilities within a multi-utility corridor
42-121	9B	Permanent acquisition required for: Construction of new A122 Lower Thames Crossing link road to the M25 southbound, a two-lane carriageway
42-122	9N, MU74 and MU76	Permanent acquisition required for: Realignment of the existing B1421 Ockendon road, including improvement works to the existing B1421 Ockendon Road Utility works, including the installation or diversion of underground utilities within a multi-utility corridor

Table 1: Permanent Acquisition of Land - by plot number		
Land plans plot ref.	DCO Work No(s).	Purpose for which the land is required:
42-123	9M	<p>Permanent acquisition required for:</p> <p>Construction of a new public right of way over the new A122 Lower Thames Crossing, including</p> <ul style="list-style-type: none"> <li>- construction of a new public right of way over the new A122 Lower Thames Crossing</li> <li>- construction of a new bridge to carry the new public right of way over the new A122 Lower Thames Crossing northbound and southbound carriageways</li> <li>- construction of a new bridge to carry the new public right of way over the existing Upminster and Grays Branch railway line</li> </ul>
42-125	9N and MU76	<p>Permanent acquisition required for:</p> <p>Realignment of the existing B1421 Ockendon road, including improvement works to the existing B1421 Ockendon Road</p> <p>Utility works, including the installation or diversion of underground utilities within a multi-utility corridor</p>
42-126	9N and MU76	<p>Permanent acquisition required for:</p> <p>Realignment of the existing B1421 Ockendon road, including improvement works to the existing B1421 Ockendon Road</p> <p>Utility works, including the installation or diversion of underground utilities within a multi-utility corridor</p>
42-129	9N and MU76	<p>Permanent acquisition required for:</p> <p>Realignment of the existing B1421 Ockendon road, including improvement works to the existing B1421 Ockendon Road</p> <p>Utility works, including the installation or diversion of underground utilities within a multi-utility corridor</p>
42-130	9N and MU76	<p>Permanent acquisition required for:</p> <p>Realignment of the existing B1421 Ockendon road, including improvement works to the existing B1421 Ockendon Road</p> <p>Utility works, including the installation or diversion of underground utilities within a multi-utility corridor</p>
43-04	CA15A, E45, MU72, MU77, MUT31, OH8 and OSC10	<p>Permanent acquisition required for:</p> <p>Temporary construction compound at surface for facilitating main works</p> <p>Implementation of environmental mitigation works to create a site for protected species, including the construction of a new bat barn structure</p> <p>Utility works, including the installation or diversion of underground utilities within a multi-utility corridor</p> <p>Overhead lines diversion works, including the removal of existing overhead lines and pylons, construction of new overhead lines and pylons and works to existing overhead lines and pylons</p> <p>Implementation of new open space at Thames Chase Forest Centre</p>



Table 1: Permanent Acquisition of Land - by plot number		
Land plans plot ref.	DCO Work No(s).	Purpose for which the land is required:
43-06	9A, 9C and 9Q	<p>Permanent acquisition required for:</p> <p>Construction of the new A122 Lower Thames Crossing northbound to M25 northbound link road, a new section of highway with a three-lane single carriageway</p> <p>Construction of new A122 Lower Thames Crossing one-lane link road between the new A122 Lower Thames Crossing northbound link road and M25 northbound to M25 junction 29 link road</p> <p>Construction of a new drainage attenuation pond with associated drainage facilities, and a private means of access to the drainage attenuation pond</p>
43-08	9A, 9C, 9D, 9O, MU72, MU78 and OH8	<p>Permanent acquisition required for:</p> <p>Construction of the new A122 Lower Thames Crossing northbound to M25 northbound link road, including</p> <ul style="list-style-type: none"> <li>- construction of new A122 Lower Thames Crossing link road with a three-lane single carriageway northbound</li> <li>- construction of new underbridge to carry the new link road under an existing link road between M25 northbound and M25 junction 29</li> </ul> <p>Construction of new A122 Lower Thames Crossing one-lane link road between the new A122 Lower Thames Crossing northbound link road and M25 northbound to M25 junction 29 link road</p> <p>Construction of a new two-lane link road from the M25 northbound carriageway to M25 junction 29 link road</p> <p>Construction of new public right of way over the new A122 Lower Thames Crossing and across Thames Chase Forest, including</p> <ul style="list-style-type: none"> <li>- construction of a new bridge to carry the public right of way from FP232 to FP230 over the new A122 Lower Thames Crossing, the improved section of the M25 and A122 Lower Thames Crossing link roads</li> <li>- construction of a new public right of way and permissive path over the new A122 Lower Thames Crossing</li> <li>- construction of a new public right of way and new permissive path from the new bridge to the existing FP230</li> </ul> <p>Utility works, including the installation or diversion of underground utilities within a multi-utility corridor</p> <p>Overhead lines diversion works, including the removal of existing overhead lines and pylons, construction of new overhead lines and pylons and works to existing overhead lines and pylons</p>
43-11	9B, 9D, 9E and 9Q	<p>Permanent acquisition required for:</p> <p>Construction of new A122 Lower Thames Crossing link road to the M25 southbound, a two-lane carriageway</p> <p>Construction of a new two-lane link road from the M25 northbound carriageway to M25 junction 29 link road</p> <p>Improvements to the existing highway M25 northbound and existing highway M25 southbound</p> <p>Construction of a new drainage attenuation pond with associated drainage facilities, and a private means of access to the drainage attenuation pond</p>

**Table 1: Permanent Acquisition of Land - by plot number**

Land plans plot ref.	DCO Work No(s).	Purpose for which the land is required:
43-12	9B, 9D, 9E and 9Q	Permanent acquisition required for: Construction of new A122 Lower Thames Crossing link road to the M25 southbound, a two-lane carriageway Construction of a new two-lane link road from the M25 northbound carriageway to M25 junction 29 link road Improvements to the existing highway M25 northbound and existing highway M25 southbound Construction of a new drainage attenuation pond with associated drainage facilities, and a private means of access to the drainage attenuation pond
43-13	9O and MU78	Permanent acquisition required for: Construction of a new public right of way and permissive path over the new A122 Lower Thames Crossing, and new bridge to carry the public right of way over the new A122 Lower Thames Crossing, the improved section of the M25 and A122 Lower Thames Crossing link roads Utility works, including the installation or diversion of underground utilities within a multi-utility corridor
43-14	9A, 9D, 9E, 9O, MU78 and OH8	Permanent acquisition required for: Construction of the new A122 Lower Thames Crossing northbound to M25 northbound link road, a new section of highway with a three-lane single carriageway Construction of a new two-lane link road from the M25 northbound carriageway to M25 junction 29 link road Improvements to the existing highway M25 northbound and existing highway M25 southbound Construction of a new public right of way and permissive path over the new A122 Lower Thames Crossing, and new bridge to carry the public right of way over the new A122 Lower Thames Crossing, the improved section of the M25 and A122 Lower Thames Crossing link roads Utility works, including the installation or diversion of underground utilities within a multi-utility corridor Overhead lines diversion works, including the removal of existing overhead lines and pylons, construction of new overhead lines and pylons and works to existing overhead lines and pylons
43-15	9B and 9E	Permanent acquisition required for: Construction of new A122 Lower Thames Crossing link road to the M25 southbound, a two-lane carriageway Improvements to the existing highway M25 southbound
43-16	9B and 9E	Permanent acquisition required for: Construction of new A122 Lower Thames Crossing link road to the M25 southbound, a two-lane carriageway Improvements to the existing highway M25 southbound

Table 1: Permanent Acquisition of Land - by plot number		
Land plans plot ref.	DCO Work No(s).	Purpose for which the land is required:
43-17	9B	Permanent acquisition required for: Construction of new A122 Lower Thames Crossing link road to the M25 southbound, a two-lane carriageway
43-20	9B	Permanent acquisition required for: Construction of new A122 Lower Thames Crossing link road to the M25 southbound, a two-lane carriageway
43-21	9A and OH8	Permanent acquisition required for: Construction of the new A122 Lower Thames Crossing northbound to M25 northbound link road, a new section of highway with a three-lane single carriageway Overhead lines diversion works, including the removal of existing overhead lines and pylons, construction of new overhead lines and pylons and works to existing overhead lines and pylons
43-22	9O, MU72, MU78 and OH8	Permanent acquisition required for: Construction of a new permissive path from Thames Chase Forest, and a new private means of access from Thames Chase Forest to the new culvert Utility works, including the installation or diversion of underground utilities within a multi-utility corridor Overhead lines diversion works, including the removal of existing overhead lines and pylons, construction of new overhead lines and pylons and works to existing overhead lines and pylons
43-23	9C, 9D, 9O, MU72 and OH8	Permanent acquisition required for: Construction of new A122 Lower Thames Crossing one-lane link road between the new A122 Lower Thames Crossing northbound link road and M25 northbound to M25 junction 29 link road Construction of a new two-lane link road from the M25 northbound carriageway to M25 junction 29 link road Construction of a new permissive path from Thames Chase Forest, and a new private means of access from Thames Chase Forest to the new culvert Utility works, including the installation or diversion of underground utilities within a multi-utility corridor Overhead lines diversion works, including the removal of existing overhead lines and pylons, construction of new overhead lines and pylons and works to existing overhead lines and pylons
43-24	9O, MU72 and OH8	Permanent acquisition required for: Construction of a new permissive path over the new A122 Lower Thames Crossing and the improved section of the M25 Junction Utility works, including the installation or diversion of underground utilities within a multi-utility corridor

<b>Table 1: Permanent Acquisition of Land - by plot number</b>		
<b>Land plans plot ref.</b>	<b>DCO Work No(s).</b>	<b>Purpose for which the land is required:</b>
43-24 Cont'd		Overhead lines diversion works, including the removal of existing overhead lines and pylons, construction of new overhead lines and pylons and works to existing overhead lines and pylons
43-25	9O, 9R, MU78 and OH8	Permanent acquisition required for: Construction of a new public right of way and permissive path over the new A122 Lower Thames Crossing Modification to an existing drainage attenuation pond with associated drainage facilities, and construction of a private means of access to the drainage attenuation pond Utility works, including the installation or diversion of underground utilities within a multi-utility corridor Overhead lines diversion works, including the removal of existing overhead lines and pylons, construction of new overhead lines and pylons and works to existing overhead lines and pylons
43-26	9A and OH8	Permanent acquisition required for: Construction of the new A122 Lower Thames Crossing northbound to M25 northbound link road, a new section of highway with a three-lane single carriageway Overhead lines diversion works, including the removal of existing overhead lines and pylons, construction of new overhead lines and pylons and works to existing overhead lines and pylons
43-29	9A	Permanent acquisition required for: Construction of the new A122 Lower Thames Crossing northbound to M25 northbound link road, a new section of highway with a three-lane single carriageway
43-30	9A, 9E and OH8	Permanent acquisition required for: Construction of the new A122 Lower Thames Crossing northbound to M25 northbound link road, a new section of highway with a three-lane single carriageway Improvements to the existing highway M25 northbound and existing highway M25 southbound Overhead lines diversion works, including the removal of existing overhead lines and pylons, construction of new overhead lines and pylons and works to existing overhead lines and pylons
43-31	9A	Permanent acquisition required for: Construction of the new A122 Lower Thames Crossing northbound to M25 northbound link road, a new section of highway with a three-lane single carriageway
43-32	9D and OH8	Permanent acquisition required for: Construction of a new two-lane link road from the M25 northbound carriageway to M25 junction 29 link road Overhead lines diversion works, including the removal of existing overhead lines and pylons, construction of new overhead lines and pylons and works to existing overhead lines and pylons

**Table 1: Permanent Acquisition of Land - by plot number**

Land plans plot ref.	DCO Work No(s).	Purpose for which the land is required:
43-33	9E and OH8	Permanent acquisition required for: Improvements to the existing highway M25 southbound Overhead lines diversion works, including the removal of existing overhead lines and pylons, construction of new overhead lines and pylons and works to existing overhead lines and pylons
43-34	9E, 9R and OH8	Permanent acquisition required for: Improvements to the existing highway M25 southbound Modification to an existing drainage attenuation pond with associated drainage facilities, and construction of a private means of access to the drainage attenuation pond Overhead lines diversion works, including the removal of existing overhead lines and pylons, construction of new overhead lines and pylons and works to existing overhead lines and pylons
43-36	9E and OH8	Permanent acquisition required for: Improvements to the existing highway M25 southbound Overhead lines diversion works, including the removal of existing overhead lines and pylons, construction of new overhead lines and pylons and works to existing overhead lines and pylons
43-37	9E	Permanent acquisition required for: Improvements to the existing highway M25 southbound
43-38	9E	Permanent acquisition required for: Improvements to the existing highway M25 southbound
43-39	9R	Permanent acquisition required for: Modification to an existing drainage attenuation pond with associated drainage facilities, and construction of a private means of access to the drainage attenuation pond
43-42	9O	Permanent acquisition required for: Construction of a new permissive path along the existing FP230

Table 1: Permanent Acquisition of Land - by plot number		
Land plans plot ref.	DCO Work No(s).	Purpose for which the land is required:
43-44	90	Permanent acquisition required for: Construction of a new permissive path along the existing FP230
43-48	90	Permanent acquisition required for: Construction of a new permissive path along the existing FP230
43-50	90	Permanent acquisition required for: Construction of a new permissive path along the existing FP230
43-51	90	Permanent acquisition required for: Construction of a new permissive path along the existing FP230
43-52	90	Permanent acquisition required for: Construction of a new public right of way from Clay Tye road to the existing footpath FP230
44-12	9D, 9O and MU72	Permanent acquisition required for: Construction of a new two-lane link road from the M25 northbound carriageway to M25 junction 29 link road Construction of a new permissive path to the new culvert, and a new private means of access from Thames Chase Forest to the new culvert Utility works, including the installation or diversion of underground utilities within a multi-utility corridor
44-15	FCA6	Permanent acquisition required for: Construction of a new flood compensation area
44-18	9D, 9P and MU86	Permanent acquisition required for: Improvement of an existing link road between M25 northbound and M25 junction 29, including - construction of a new two-lane link road from the M25 northbound carriageway to M25 junction 29 link road - construction of a new bridge to carry the link road over the Shoeburyness railway line - construction of a new private means of access between the new public right of way and the existing M25 junction 29 roundabout Construction of a new public right of way between the existing footpath FP176 and Warley Street Utility works, including the installation or diversion of underground utilities within a multi-utility corridor

Table 1: Permanent Acquisition of Land - by plot number		
Land plans plot ref.	DCO Work No(s).	Purpose for which the land is required:
44-19	E48, FCA6, MU72, MU79, MU80, MU82 and OSC11	Permanent acquisition required for: Implementation of environmental mitigation works to create a site for protected species, including the construction of new ecological ponds Construction of a new flood compensation area Utility works, including the installation or diversion of underground utilities within a multi-utility corridor Implementation of new open space at Thames Chase Forest Centre
44-21	9D, 9T, MU79, MU82 and MU83	Permanent acquisition required for: Construction of a new two-lane link road from the M25 northbound carriageway to M25 junction 29 link road Construction of a new drainage attenuation pond with associated drainage facilities, and a private means of access to the drainage attenuation pond Utility works, including the installation or diversion of underground utilities within a multi-utility corridor
44-23	9D	Permanent acquisition required for: Construction of a new two-lane link road from the M25 northbound carriageway to M25 junction 29 link road
44-24	9D and MU86	Permanent acquisition required for: Improvement of an existing link road between M25 northbound and M25 junction 29, including - construction of a new two-lane link road from the M25 northbound carriageway to M25 junction 29 link road - construction of a new bridge to carry the link road over the Shoeburyness railway line - construction of a new private means of access between the new public right of way and the existing M25 junction 29 roundabout Utility works, including the installation or diversion of underground utilities within a multi-utility corridor
44-25	9D	Permanent acquisition required for: Construction of a new two-lane link road from the M25 northbound carriageway to M25 junction 29 link road
44-26	9E	Permanent acquisition required for: Improvements to the existing highway M25 northbound and existing highway M25 southbound

<b>Table 1: Permanent Acquisition of Land - by plot number</b>		
<b>Land plans plot ref.</b>	<b>DCO Work No(s).</b>	<b>Purpose for which the land is required:</b>
44-27	9D and 9X	Permanent acquisition required for: Construction of a new two-lane link road from the M25 northbound carriageway to M25 junction 29 link road Construction of a new watercourse diversion culvert and diversion of the watercourse through the culvert.
44-28	9D, MU72, MU79, MU80 and MU82	Permanent acquisition required for: Construction of a new two-lane link road from the M25 northbound carriageway to M25 junction 29 link road Utility works, including the installation or diversion of underground utilities within a multi-utility corridor
44-29	9D and 9X	Permanent acquisition required for: Construction of a new two-lane link road from the M25 northbound carriageway to M25 junction 29 link road Construction of a new watercourse diversion culvert and diversion of the watercourse through the culvert.
44-30	9D, 9E, 9P and MU86	Permanent acquisition required for: Construction of a new two-lane link road from the M25 northbound carriageway to M25 junction 29 link road Improvements to the existing highway M25 northbound and existing highway M25 southbound Construction of a new public right of way between the existing footpath FP176 and Warley Street Utility works, including the installation or diversion of underground utilities within a multi-utility corridor
44-31	9D, 9T, MU79, MU80 and MU82	Permanent acquisition required for: Construction of a new two-lane link road from the M25 northbound carriageway to M25 junction 29 link road Construction of a new drainage attenuation pond with associated drainage facilities, and a private means of access to the drainage attenuation pond Utility works, including the installation or diversion of underground utilities within a multi-utility corridor
44-32	9D and MU84	Permanent acquisition required for: Construction of a new two-lane link road from the M25 northbound carriageway to M25 junction 29 link road Utility works, including the installation or diversion of underground utilities within a multi-utility corridor



Table 1: Permanent Acquisition of Land - by plot number		
Land plans plot ref.	DCO Work No(s).	Purpose for which the land is required:
44-33	9D, 9E, 9P and MU86	<p>Permanent acquisition required for:</p> <p>Improvement of an existing link road between M25 northbound and M25 junction 29, including</p> <ul style="list-style-type: none"> <li>- construction of a new two-lane link road from the M25 northbound carriageway to M25 junction 29 link road</li> <li>- construction of a new private means of access between the new public right of way and the existing M25 junction 29 roundabout</li> </ul> <p>Improvements to the existing highway M25 northbound and existing highway M25 southbound</p> <p>Construction of a new public right of way between the existing footpath FP176 and Warley Street</p> <p>Utility works, including the installation or diversion of underground utilities within a multi-utility corridor</p>
44-34	9D and 9X	<p>Permanent acquisition required for:</p> <p>Construction of a new two-lane link road from the M25 northbound carriageway to M25 junction 29 link road</p> <p>Construction of a new watercourse diversion culvert and diversion of the watercourse through the culvert.</p>
44-35	9D	<p>Permanent acquisition required for:</p> <p>Construction of a new two-lane link road from the M25 northbound carriageway to M25 junction 29 link road</p>
44-36	9D and 9E	<p>Permanent acquisition required for:</p> <p>Improvement of an existing link road between M25 northbound and M25 junction 29, including</p> <ul style="list-style-type: none"> <li>- construction of a new two-lane link road from the M25 northbound carriageway to M25 junction 29 link road</li> <li>- construction of a new private means of access between the new public right of way and the existing M25 junction 29 roundabout</li> </ul> <p>Improvements to the existing highway M25 northbound and existing highway M25 southbound, including the modification of a bridge to carry the improved M25 southbound over Shoeburyness railway line</p>
44-37	9D, 9E and MU84	<p>Permanent acquisition required for:</p> <p>Construction of a new two-lane link road from the M25 northbound carriageway to M25 junction 29 link road</p> <p>Improvements to the existing highway M25 northbound and existing highway M25 southbound, including the modification of a bridge to carry the improved M25 southbound over Shoeburyness railway line</p> <p>Utility works, including the installation or diversion of underground utilities within a multi-utility corridor</p>

<b>Table 1: Permanent Acquisition of Land - by plot number</b>		
<b>Land plans plot ref.</b>	<b>DCO Work No(s).</b>	<b>Purpose for which the land is required:</b>
44-38	9D and 9X	Permanent acquisition required for: Construction of a new two-lane link road from the M25 northbound carriageway to M25 junction 29 link road Construction of a new watercourse diversion culvert and diversion of the watercourse through the culvert.
44-39	9D and 9X	Permanent acquisition required for: Construction of a new two-lane link road from the M25 northbound carriageway to M25 junction 29 link road Construction of a new watercourse diversion culvert and diversion of the watercourse through the culvert.
44-40	9E and 9X	Permanent acquisition required for: Improvements to the existing highway M25 northbound Construction of a new watercourse diversion culvert and diversion of the watercourse through the culvert.
44-41	9D, 9E, MU83 and MU84	Permanent acquisition required for: Construction of a new two-lane link road from the M25 northbound carriageway to M25 junction 29 link road Improvements to the existing highway M25 northbound and existing highway M25 southbound Utility works, including the installation or diversion of underground utilities within a multi-utility corridor
44-42	9D	Permanent acquisition required for: Construction of a new two-lane link road from the M25 northbound carriageway to M25 junction 29 link road
44-43	9E	Permanent acquisition required for: Improvements to the existing highway M25 northbound and existing highway M25 southbound
44-45	9E and MU86	Permanent acquisition required for: Improvements to the existing highway M25 northbound and existing highway M25 southbound, including the modification of a bridge to carry the improved M25 southbound over Shoeburyness railway line Utility works, including the installation or diversion of underground utilities within a multi-utility corridor

**Table 1: Permanent Acquisition of Land - by plot number**

Land plans plot ref.	DCO Work No(s).	Purpose for which the land is required:
44-46	9E and 9X	Permanent acquisition required for: Improvements to the existing highway M25 northbound and existing highway M25 southbound Construction of a new watercourse diversion culvert and diversion of the watercourse through the culvert.
44-47	9E	Permanent acquisition required for: Improvements to the existing highway M25 southbound
44-48	9R	Permanent acquisition required for: Modification to an existing drainage attenuation pond with associated drainage facilities, and construction of a private means of access to the drainage attenuation pond
44-49	9D and MU80	Permanent acquisition required for: Improvement of an existing link road between M25 northbound and M25 junction 29, including - construction of a new two-lane link road from the M25 northbound carriageway to M25 junction 29 link road - construction of a new bridge to carry the improved M25 northbound to M25 junction 29 link road over B187 St Marys Lane Utility works, including the installation or diversion of underground utilities within a multi-utility corridor
44-50	9E	Permanent acquisition required for: Improvements to the existing highway M25 northbound and existing highway M25 southbound
44-51	9R	Permanent acquisition required for: Modification to an existing drainage attenuation pond with associated drainage facilities, and construction of a private means of access to the drainage attenuation pond
44-52	9D, MU72, MU79 and MU82	Permanent acquisition required for: Construction of a new two-lane link road from the M25 northbound carriageway to M25 junction 29 link road Utility works, including the installation or diversion of underground utilities within a multi-utility corridor

Table 1: Permanent Acquisition of Land - by plot number		
Land plans plot ref.	DCO Work No(s).	Purpose for which the land is required:
44-53	9E, 9P and MU86	<p>Permanent acquisition required for:</p> <p>Improvements to the existing highway M25 southbound, including the modification of a bridge to carry the improved M25 southbound over Shoeburyness railway line</p> <p>Construction of a new public right of way between the existing footpath FP176 and Warley Street</p> <p>Utility works, including the installation or diversion of underground utilities within a multi-utility corridor</p>
44-54	9D, 9E, MU72, MU79, MU80 and MU82	<p>Permanent acquisition required for:</p> <p>Construction of a new two-lane link road from the M25 northbound carriageway to M25 junction 29 link road</p> <p>Improvements to the existing highway M25 northbound and existing highway M25 southbound, including the modification of a bridge to carry the improved M25 southbound over B187 St Marys Lane</p> <p>Utility works, including the installation or diversion of underground utilities within a multi-utility corridor</p>
44-55	9D and MU80	<p>Permanent acquisition required for:</p> <p>Improvement of an existing link road between M25 northbound and M25 junction 29, including</p> <ul style="list-style-type: none"> <li>- construction of a new two-lane link road from the M25 northbound carriageway to M25 junction 29 link road</li> <li>- construction of a new bridge to carry the improved M25 northbound to M25 junction 29 link road over B187 St Marys Lane</li> </ul> <p>Utility works, including the installation or diversion of underground utilities within a multi-utility corridor</p>
44-57	9E and 9X	<p>Permanent acquisition required for:</p> <p>Improvements to the existing highway M25 southbound</p> <p>Construction of a new watercourse diversion culvert and diversion of the watercourse through the culvert.</p>
44-58	9P and MU86	<p>Permanent acquisition required for:</p> <p>Construction of a new public right of way between the existing footpath FP176 and Warley Street</p> <p>Utility works, including the installation or diversion of underground utilities within a multi-utility corridor</p>

<b>Table 1: Permanent Acquisition of Land - by plot number</b>		
<b>Land plans plot ref.</b>	<b>DCO Work No(s).</b>	<b>Purpose for which the land is required:</b>
44-59	9E	Permanent acquisition required for: Improvements to the existing highway M25 southbound
44-60	9E	Permanent acquisition required for: Improvements to the existing highway M25 southbound
44-61	9D and MU80	Permanent acquisition required for: Improvement of an existing link road between M25 northbound and M25 junction 29, including - construction of a new two-lane link road from the M25 northbound carriageway to M25 junction 29 link road - construction of a new bridge to carry the improved M25 northbound to M25 junction 29 link road over B187 St Marys Lane  Utility works, including the installation or diversion of underground utilities within a multi-utility corridor
44-62	9D, MU80 and MU82	Permanent acquisition required for: Improvement of an existing link road between M25 northbound and M25 junction 29, including - construction of a new two-lane link road from the M25 northbound carriageway to M25 junction 29 link road - construction of a new bridge to carry the improved M25 northbound to M25 junction 29 link road over B187 St Marys Lane  Utility works, including the installation or diversion of underground utilities within a multi-utility corridor
44-63	9D and MU80	Permanent acquisition required for: Construction of a new two-lane link road from the M25 northbound carriageway to M25 junction 29 link road  Utility works, including the installation or diversion of underground utilities within a multi-utility corridor
44-65	9E	Permanent acquisition required for: Improvements to the existing highway M25 southbound
44-66	9E, 9S and FCA5	Permanent acquisition required for: Improvements to the existing highway M25 southbound  Modification to an existing drainage attenuation pond with associated drainage facilities, and construction of a private means of access to the drainage attenuation pond  Construction of a new flood compensation area

Table 1: Permanent Acquisition of Land - by plot number		
Land plans plot ref.	DCO Work No(s).	Purpose for which the land is required:
44-67	9P, 9U and MU86	Permanent acquisition required for: Construction of a new public right of way between the existing footpath FP176 and Warley Street Modification to an existing drainage attenuation pond with associated drainage facilities, and construction of a private means of access to the drainage attenuation pond Utility works, including the installation or diversion of underground utilities within a multi-utility corridor
44-69	9E and MU80	Permanent acquisition required for: Improvements to the existing highway M25 northbound and existing highway M25 southbound, including the modification of a bridge to carry the improved M25 southbound over B187 St Marys Lane Utility works, including the installation or diversion of underground utilities within a multi-utility corridor
44-70	9E and MU80	Permanent acquisition required for: Improvements to the existing highway M25 northbound and existing highway M25 southbound, including the modification of a bridge to carry the improved M25 southbound over B187 St Marys Lane Utility works, including the installation or diversion of underground utilities within a multi-utility corridor
44-71	9E and MU80	Permanent acquisition required for: Improvements to the existing highway M25 northbound and existing highway M25 southbound Utility works, including the installation or diversion of underground utilities within a multi-utility corridor
44-74	9U	Permanent acquisition required for: Modification to an existing drainage attenuation pond with associated drainage facilities, and construction of a private means of access to the drainage attenuation pond
44-75	9S, MU72, MU79 and MU82	Permanent acquisition required for: Modification to an existing drainage attenuation pond with associated drainage facilities, and construction of a private means of access to the drainage attenuation pond Utility works, including the installation or diversion of underground utilities within a multi-utility corridor

<b>Table 1: Permanent Acquisition of Land - by plot number</b>		
<b>Land plans plot ref.</b>	<b>DCO Work No(s).</b>	<b>Purpose for which the land is required:</b>
44-76	9S	Permanent acquisition required for: Modification to an existing drainage attenuation pond with associated drainage facilities, and construction of a private means of access to the drainage attenuation pond
44-77	9E and MU80	Permanent acquisition required for: Improvements to the existing highway M25 southbound, including the modification of a bridge to carry the improved M25 southbound over B187 St Marys Lane Utility works, including the installation or diversion of underground utilities within a multi-utility corridor
44-78	9E and MU80	Permanent acquisition required for: Improvements to the existing highway M25 southbound, including the modification of a bridge to carry the improved M25 southbound over B187 St Marys Lane Utility works, including the installation or diversion of underground utilities within a multi-utility corridor
44-79	9E and MU80	Permanent acquisition required for: Improvements to the existing highway M25 southbound Utility works, including the installation or diversion of underground utilities within a multi-utility corridor
44-82	9S, MU80 and MU81	Permanent acquisition required for: Modification to an existing drainage attenuation pond with associated drainage facilities, and construction of a private means of access to the drainage attenuation pond Utility works, including the installation or diversion of underground utilities within a multi-utility corridor
44-83	9S, MU72, MU79 and MU82	Permanent acquisition required for: Modification to an existing drainage attenuation pond with associated drainage facilities, and construction of a private means of access to the drainage attenuation pond Utility works, including the installation or diversion of underground utilities within a multi-utility corridor

Table 1: Permanent Acquisition of Land - by plot number		
Land plans plot ref.	DCO Work No(s).	Purpose for which the land is required:
44-97	E47	Permanent acquisition required for: Implementation of environmental mitigation works to create a site for protected species, including the construction of new ecological ponds
45-13	9Y and MU91	Permanent acquisition required for: Construction of a new public right of way over the improved section of the A127 highway, including a new bridge to carry the new public right of way over the A127 highway Utility works, including the installation or diversion of underground utilities within a multi-utility corridor
45-14	9J, 9Y and MU91	Permanent acquisition required for: Improvement works to a section of the existing two-lane dual carriageway A127 highway Construction of a new public right of way over the improved section of the A127 highway, including a new bridge to carry the new public right of way over the A127 highway Utility works, including the installation or diversion of underground utilities within a multi-utility corridor
45-27	9Y and MU91	Permanent acquisition required for: Construction of a new public right of way over the improved section of the A127 highway, including a new bridge to carry the new public right of way over the A127 highway Utility works, including the installation or diversion of underground utilities within a multi-utility corridor
45-30	9J, 9Y and MU91	Permanent acquisition required for: Improvement works to a section of the existing two-lane dual carriageway A127 highway Construction of a new public right of way over the improved section of the A127 highway, including a new bridge to carry the new public right of way over the A127 highway Utility works, including the installation or diversion of underground utilities within a multi-utility corridor
45-32	9Y and MU91	Permanent acquisition required for: Construction of a new public right of way over the improved section of the A127 highway, including a new bridge to carry the new public right of way over the A127 highway Utility works, including the installation or diversion of underground utilities within a multi-utility corridor



**Table 1: Permanent Acquisition of Land - by plot number**

Land plans plot ref.	DCO Work No(s).	Purpose for which the land is required:
45-34	9Y	Permanent acquisition required for: Construction of a new public right of way over the improved section of the A127 highway, including a new bridge to carry the new public right of way over the A127 highway
45-35	9Y, E49 and MU91	Permanent acquisition required for: Construction of a new public right of way over the improved section of the A127 highway, including a new bridge to carry the new public right of way over the A127 highway  Implementation of environmental mitigation works to create a site for ancient woodland planting  Utility works, including the installation or diversion of underground utilities within a multi-utility corridor
45-36	9J, 9Y and MU91	Permanent acquisition required for: Improvement works to a section of the existing two-lane dual carriageway A127 highway Construction of a new public right of way over the improved section of the A127 highway, including a new bridge to carry the new public right of way over the A127 highway  Utility works, including the installation or diversion of underground utilities within a multi-utility corridor
45-37	9Y and MU91	Permanent acquisition required for: Construction of a new public right of way over the improved section of the A127 highway, including a new bridge to carry the new public right of way over the A127 highway  Utility works, including the installation or diversion of underground utilities within a multi-utility corridor
45-40	9Y and MU91	Permanent acquisition required for: Construction of a new public right of way over the improved section of the A127 highway, including a new bridge to carry the new public right of way over the A127 highway  Utility works, including the installation or diversion of underground utilities within a multi-utility corridor
45-41	9Y and MU91	Permanent acquisition required for: Construction of a new public right of way over the improved section of the A127 highway, including a new bridge to carry the new public right of way over the A127 highway  Utility works, including the installation or diversion of underground utilities within a multi-utility corridor

**Table 1: Permanent Acquisition of Land - by plot number**

Land plans plot ref.	DCO Work No(s).	Purpose for which the land is required:
45-44	9J and 9Y	Permanent acquisition required for: Improvement works to a section of the existing two-lane dual carriageway A127 highway Construction of a new public right of way over the improved section of the A127 highway, including a new bridge to carry the new public right of way over the A127 highway
45-51	9Y, E49 and MU91	Permanent acquisition required for: Construction of a new public right of way over the improved section of the A127 highway, including a new bridge to carry the new public right of way over the A127 highway Implementation of environmental mitigation works to create a site for ancient woodland planting Utility works, including the installation or diversion of underground utilities within a multi-utility corridor
45-53	9Y, E49 and MU91	Permanent acquisition required for: Construction of a new public right of way over the improved section of the A127 highway, including a new bridge to carry the new public right of way over the A127 highway Implementation of environmental mitigation works to create a site for ancient woodland planting Utility works, including the installation or diversion of underground utilities within a multi-utility corridor
45-54	9Y, E49 and MU91	Permanent acquisition required for: Construction of a new public right of way over the improved section of the A127 highway, including a new bridge to carry the new public right of way over the A127 highway Implementation of environmental mitigation works to create a site for ancient woodland planting Utility works, including the installation or diversion of underground utilities within a multi-utility corridor
45-55	9Y, E49 and MU91	Permanent acquisition required for: Construction of a new public right of way over the improved section of the A127 highway, including a new bridge to carry the new public right of way over the A127 highway Implementation of environmental mitigation works to create a site for ancient woodland planting Utility works, including the installation or diversion of underground utilities within a multi-utility corridor

**Table 1: Permanent Acquisition of Land - by plot number**

Land plans plot ref.	DCO Work No(s).	Purpose for which the land is required:
45-56	E49	Permanent acquisition required for: Implementation of environmental mitigation works to create a site for ancient woodland planting
45-57	9Y, E49 and MU91	Permanent acquisition required for: Construction of a new public right of way over the improved section of the A127 highway, including a new bridge to carry the new public right of way over the A127 highway Implementation of environmental mitigation works to create a site for ancient woodland planting Utility works, including the installation or diversion of underground utilities within a multi-utility corridor
45-58	E49	Permanent acquisition required for: Implementation of environmental mitigation works to create a site for ancient woodland planting
45-59	E49	Permanent acquisition required for: Implementation of environmental mitigation works to create a site for ancient woodland planting
45-60	9Y and MU91	Permanent acquisition required for: Construction of a new public right of way over the improved section of the A127 highway, including a new bridge to carry the new public right of way over the A127 highway Utility works, including the installation or diversion of underground utilities within a multi-utility corridor
45-61	9Y, E49 and MU91	Permanent acquisition required for: Construction of a new public right of way over the improved section of the A127 highway, including a new bridge to carry the new public right of way over the A127 highway Implementation of environmental mitigation works to create a site for ancient woodland planting Utility works, including the installation or diversion of underground utilities within a multi-utility corridor
45-63	9H, 9Y and MU91	Permanent acquisition required for: Improvements to the existing two-lane link road between A127 eastbound and M25 junction 29 roundabout Construction of a new public right of way over the improved section of the A127 highway, including a new bridge to carry the new public right of way over the A127 highway

Table 1: Permanent Acquisition of Land - by plot number		
Land plans plot ref.	DCO Work No(s).	Purpose for which the land is required:
45-63 Cont'd		Utility works, including the installation or diversion of underground utilities within a multi-utility corridor
45-64	9Y, E49 and MU91	Permanent acquisition required for: Construction of a new public right of way over the improved section of the A127 highway, including a new bridge to carry the new public right of way over the A127 highway Implementation of environmental mitigation works to create a site for ancient woodland planting Utility works, including the installation or diversion of underground utilities within a multi-utility corridor
45-65	E49	Permanent acquisition required for: Implementation of environmental mitigation works to create a site for ancient woodland planting
45-73	9D	Permanent acquisition required for: Construction of a new two-lane link road from the M25 northbound carriageway to M25 junction 29 link road
45-74	9H	Permanent acquisition required for: Improvements to the existing two-lane link road between A127 eastbound and M25 junction 29 roundabout
45-75	9G and 9H	Permanent acquisition required for: Improvements to the existing multi-lane M25 junction 29 circulatory, including construction of a new public right of way in the verge of the improved M25 junction 29 roundabout Improvements to the existing two-lane link road between A127 eastbound and M25 junction 29 roundabout
45-76	9D, 9G, 9H, 9J and MU88	Permanent acquisition required for: Construction of a new two-lane link road from the M25 northbound carriageway to M25 junction 29 link road Improvements to the existing multi-lane M25 junction 29 circulatory, including construction of a new public right of way in the verge of the improved M25 junction 29 roundabout Improvements to the existing two-lane link road between A127 eastbound and M25 junction 29 roundabout Improvement works to a section of the existing two-lane dual carriageway A127 highway Utility works, including the installation or diversion of underground utilities within a multi-utility corridor

Table 1: Permanent Acquisition of Land - by plot number		
Land plans plot ref.	DCO Work No(s).	Purpose for which the land is required:
45-77	9K	Permanent acquisition required for: Improvements to the existing two lane link road between M25 junction 29 roundabout and M25 northbound
45-78	9E, 9K and MU89	Permanent acquisition required for: Improvements to the existing highway M25 northbound and existing highway M25 southbound, including the modification of Codham Hall viaduct to carry the improved M25 over M25 junction 29 roundabout and the A127 road Improvements to the existing two lane link road between M25 junction 29 roundabout and M25 northbound Utility works, including the installation or diversion of underground utilities within a multi-utility corridor
45-80	9D, MU86 and MU87	Permanent acquisition required for: Construction of a new private means of access between the new public right of way and the existing M25 junction 29 roundabout Utility works, including the installation or diversion of underground utilities within a multi-utility corridor Utility works, including the installation or diversion of underground utilities within a multi-utility corridor, and the installation of poles and pole mounted transformers
45-81	9D, 9E, 9F, 9G, 9H, 9J and MU88	Permanent acquisition required for: Construction of a new two-lane link road from the M25 northbound carriageway to M25 junction 29 link road Improvements to the existing highway M25 northbound and existing highway M25 southbound, including the modification of Codham Hall viaduct to carry the improved M25 over M25 junction 29 roundabout and the A127 road Improvements to a section of the existing highway A127 between the westbound carriageway of the A127 and the improved southbound carriageway of the M25 link road Improvements to the existing multi-lane M25 junction 29 circulatory, including construction of a new public right of way in the verge of the improved M25 junction 29 roundabout Improvements to the existing two-lane link road between A127 eastbound and M25 junction 29 roundabout Improvement works to a section of the existing two-lane dual carriageway A127 highway Utility works, including the installation or diversion of underground utilities within a multi-utility corridor

Table 1: Permanent Acquisition of Land - by plot number		
Land plans plot ref.	DCO Work No(s).	Purpose for which the land is required:
45-82	9E, 9G, 9H and MU89	<p>Permanent acquisition required for:</p> <p>Improvements to the existing highway M25 northbound and existing highway M25 southbound, including the modification of Codham Hall viaduct to carry the improved M25 over M25 junction 29 roundabout and the A127 road</p> <p>Improvements to the existing multi-lane M25 junction 29 circulatory, including construction of a new public right of way in the verge of the improved M25 junction 29 roundabout</p> <p>Improvements to the existing two-lane link road between A127 eastbound and M25 junction 29 roundabout</p> <p>Utility works, including the installation or diversion of underground utilities within a multi-utility corridor</p>
45-83	9G and MU89	<p>Permanent acquisition required for:</p> <p>Improvements to the existing multi-lane M25 junction 29 circulatory, including construction of a new public right of way in the verge of the improved M25 junction 29 roundabout</p> <p>Utility works, including the installation or diversion of underground utilities within a multi-utility corridor</p>
45-84	9E and 9L	<p>Permanent acquisition required for:</p> <p>Improvements to the existing highway M25 northbound and existing highway M25 southbound, including the modification of Codham Hall viaduct to carry the improved M25 over M25 junction 29 roundabout and the A127 road</p> <p>Improvements to the existing two-lane link road between M25 southbound and M25 junction 29 roundabout</p>
45-85	9E, 9G, 9K and MU89	<p>Permanent acquisition required for:</p> <p>Improvements to the existing highway M25 northbound and existing highway M25 southbound, including the modification of Codham Hall viaduct to carry the improved M25 over M25 junction 29 roundabout and the A127 road</p> <p>Improvements to the existing multi-lane M25 junction 29 circulatory, including construction of a new public right of way in the verge of the improved M25 junction 29 roundabout</p> <p>Improvements to the existing two lane link road between M25 junction 29 roundabout and M25 northbound</p> <p>Utility works, including the installation or diversion of underground utilities within a multi-utility corridor</p>
45-86	9J and MU88	<p>Permanent acquisition required for:</p> <p>Improvement works to a section of the existing two-lane dual carriageway A127 highway</p> <p>Utility works, including the installation or diversion of underground utilities within a multi-utility corridor</p>

Table 1: Permanent Acquisition of Land - by plot number		
Land plans plot ref.	DCO Work No(s).	Purpose for which the land is required:
45-90	9L	Permanent acquisition required for: Improvements to the existing two-lane link road between M25 southbound and M25 junction 29 roundabout
45-91	9E, 9G, 9L and MU89	Permanent acquisition required for: Improvements to the existing highway M25 northbound and existing highway M25 southbound, including the modification of Codham Hall viaduct to carry the improved M25 over M25 junction 29 roundabout and the A127 road Improvements to the existing multi-lane M25 junction 29 circulatory, including construction of a new public right of way in the verge of the improved M25 junction 29 roundabout Improvements to the existing two-lane link road between M25 southbound and M25 junction 29 roundabout Utility works, including the installation or diversion of underground utilities within a multi-utility corridor
45-92	9E, 9G and MU89	Permanent acquisition required for: Improvements to the existing highway M25 northbound and existing highway M25 southbound, including the modification of Codham Hall viaduct to carry the improved M25 over M25 junction 29 roundabout and the A127 road Improvements to the existing multi-lane M25 junction 29 circulatory, including construction of a new public right of way in the verge of the improved M25 junction 29 roundabout Utility works, including the installation or diversion of underground utilities within a multi-utility corridor
45-93	9E, 9G, 9I and MU89	Permanent acquisition required for: Improvements to the existing highway M25 northbound and existing highway M25 southbound, including the modification of Codham Hall viaduct to carry the improved M25 over M25 junction 29 roundabout and the A127 road Improvements to the existing multi-lane M25 junction 29 circulatory, including construction of a new public right of way in the verge of the improved M25 junction 29 roundabout Improvements to the existing highway M25 junction 29 roundabout link roads, including improvement works to the two-lane link road between M25 junction 29 roundabout and the eastbound link road to A127 Utility works, including the installation or diversion of underground utilities within a multi-utility corridor

Table 1: Permanent Acquisition of Land - by plot number		
Land plans plot ref.	DCO Work No(s).	Purpose for which the land is required:
45-94	9G and MU89	<p>Permanent acquisition required for:</p> <p>Improvements to the existing multi-lane M25 junction 29 circulatory, including construction of a new public right of way in the verge of the improved M25 junction 29 roundabout</p> <p>Utility works, including the installation or diversion of underground utilities within a multi-utility corridor</p>
45-95	9J and MU88	<p>Permanent acquisition required for:</p> <p>Improvement works to a section of the existing two-lane dual carriageway A127 highway</p> <p>Utility works, including the installation or diversion of underground utilities within a multi-utility corridor</p>
45-96	9D, 9E, 9F and 9P	<p>Permanent acquisition required for:</p> <p>Improvement of an existing link road between M25 northbound and M25 junction 29, including</p> <ul style="list-style-type: none"> <li>- construction of a new two-lane link road from the M25 northbound carriageway to M25 junction 29 link road</li> <li>- construction of a new private means of access between the new public right of way and the existing M25 junction 29 roundabout</li> </ul> <p>Improvements to the existing highway M25 northbound and existing highway M25 southbound</p> <p>Improvements to a section of the existing highway A127 between the westbound carriageway of the A127 and the improved southbound carriageway of the M25 link road</p> <p>Construction of a new public right of way between the existing footpath FP176 and Warley Street</p>
45-97	9G and 9I	<p>Permanent acquisition required for:</p> <p>Improvements to the existing multi-lane M25 junction 29 circulatory</p> <p>Improvements to the existing highway M25 junction 29 roundabout link roads, including improvement works to the two-lane link road between M25 junction 29 roundabout and the eastbound link road to A127</p>
45-98	9G and 9I	<p>Permanent acquisition required for:</p> <p>Improvements to the existing multi-lane M25 junction 29 circulatory</p> <p>Improvements to the existing highway M25 junction 29 roundabout link roads, including improvement works to the two-lane link road between M25 junction 29 roundabout and the eastbound link road to A127</p>



**Table 1: Permanent Acquisition of Land - by plot number**

Land plans plot ref.	DCO Work No(s).	Purpose for which the land is required:
45-101	9F and 9P	Permanent acquisition required for: Improvements to a section of the existing highway A127 between the westbound carriageway of the A127 and the improved southbound carriageway of the M25 link road Construction of a new public right of way between the existing footpath FP176 and Warley Street
45-102	9D	Permanent acquisition required for: Improvement of an existing link road between M25 northbound and M25 junction 29, including - construction of a new two-lane link road from the M25 northbound carriageway to M25 junction 29 link road - construction of a new private means of access between the new public right of way and the existing M25 junction 29 roundabout
45-103	9F, 9I, 9J, 9P, MU88 and MU90	Permanent acquisition required for: Improvements to a section of the existing highway A127 between the westbound carriageway of the A127 and the improved southbound carriageway of the M25 link road Improvements to the existing highway M25 junction 29 roundabout link roads, including improvement works to the two-lane link road between M25 junction 29 roundabout and the eastbound link road to A127 Improvement works to a section of the existing two-lane dual carriageway A127 highway Construction of a new public right of way between the existing footpath FP176 and Warley Street Utility works, including the installation or diversion of underground utilities within a multi-utility corridor
45-104	9P	Permanent acquisition required for: Construction of a new public right of way between the existing footpath FP176 and Warley Street
45-106	9P	Permanent acquisition required for: Construction of a new public right of way between the existing footpath FP176 and Warley Street
45-109	9D	Permanent acquisition required for: Construction of a new two-lane link road from the M25 northbound carriageway to M25 junction 29 link road

<b>Table 1: Permanent Acquisition of Land - by plot number</b>		
<b>Land plans plot ref.</b>	<b>DCO Work No(s).</b>	<b>Purpose for which the land is required:</b>
45-113	9D, 9E, 9F, 9P and MU87	<p>Permanent acquisition required for:</p> <p>Construction of a new two-lane link road from the M25 northbound carriageway to M25 junction 29 link road</p> <p>Improvements to the existing highway M25 northbound and existing highway M25 southbound</p> <p>Improvements to a section of the existing highway A127 between the westbound carriageway of the A127 and the improved southbound carriageway of the M25 link road</p> <p>Construction of a new public right of way between the existing footpath FP176 and Warley Street</p> <p>Utility works, including the installation or diversion of underground utilities within a multi-utility corridor, and the installation of poles and pole mounted transformers</p>
45-114	9P, 9U, MU85, MU86, MU87 and MUT32	<p>Permanent acquisition required for:</p> <p>Construction of a new public right of way under the new A122 Lower Thames Crossing, including</p> <ul style="list-style-type: none"> <li>- construction of a new public right of way between the existing footpath FP176 and Warley Street</li> <li>- construction of a new private means of access between the new drainage pond and B186 local road</li> </ul> <p>Modification to an existing drainage attenuation pond with associated drainage facilities, and construction of a private means of access to the drainage attenuation pond</p> <p>Utility works, including the installation or diversion of underground utilities within a multi-utility corridor</p> <p>Utility works, including the installation or diversion of underground utilities within a multi-utility corridor, and the installation of poles and pole mounted transformers</p>
45-115	9D and MU87	<p>Permanent acquisition required for:</p> <p>Construction of a new private means of access between the new public right of way and the existing M25 junction 29 roundabout</p> <p>Utility works, including the installation or diversion of underground utilities within a multi-utility corridor, and the installation of poles and pole mounted transformers</p>
45-116	9F and 9P	<p>Permanent acquisition required for:</p> <p>Improvements to a section of the existing highway A127 between the westbound carriageway of the A127 and the improved southbound carriageway of the M25 link road</p> <p>Construction of a new public right of way between the existing footpath FP176 and Warley Street</p>

<b>Table 1: Permanent Acquisition of Land - by plot number</b>		
<b>Land plans plot ref.</b>	<b>DCO Work No(s).</b>	<b>Purpose for which the land is required:</b>
45-117	9D and MU87	<p>Permanent acquisition required for:</p> <p>Improvement of an existing link road between M25 northbound and M25 junction 29, including</p> <ul style="list-style-type: none"> <li>- construction of a new two-lane link road from the M25 northbound carriageway to M25 junction 29 link road</li> <li>- construction of a new private means of access between the new public right of way and the existing M25 junction 29 roundabout</li> </ul> <p>Utility works, including the installation or diversion of underground utilities within a multi-utility corridor, and the installation of poles and pole mounted transformers</p>
45-118	9D and MU87	<p>Permanent acquisition required for:</p> <p>Construction of a new private means of access between the new public right of way and the existing M25 junction 29 roundabout</p> <p>Utility works, including the installation or diversion of underground utilities within a multi-utility corridor, and the installation of poles and pole mounted transformers</p>
45-119	9P	<p>Permanent acquisition required for:</p> <p>Construction of a new public right of way between the existing footpath FP176 and Warley Street</p>
45-122	9P, 9U and MU86	<p>Permanent acquisition required for:</p> <p>Construction of a new public right of way between the existing footpath FP176 and Warley Street</p> <p>Modification to an existing drainage attenuation pond with associated drainage facilities, and construction of a private means of access to the drainage attenuation pond</p> <p>Utility works, including the installation or diversion of underground utilities within a multi-utility corridor</p>
45-123	9U	<p>Permanent acquisition required for:</p> <p>Modification to an existing drainage attenuation pond with associated drainage facilities, and construction of a private means of access to the drainage attenuation pond</p>
45-124	9J, 9P and MU90	<p>Permanent acquisition required for:</p> <p>Improvement works to a section of the existing two-lane dual carriageway A127 highway</p> <p>Construction of a new public right of way between the existing footpath FP176 and Warley Street</p> <p>Utility works, including the installation or diversion of underground utilities within a multi-utility corridor</p>

**Table 1: Permanent Acquisition of Land - by plot number**

Land plans plot ref.	DCO Work No(s).	Purpose for which the land is required:
45-125	9J	Permanent acquisition required for: Improvement works to a section of the existing two-lane dual carriageway A127 highway
45-126	9P, 9Z and MU90	Permanent acquisition required for: Construction of a new public right of way between the existing footpath FP176 and Warley Street Construction of a new public right of way over the improved section of the A127 highway, including a new bridge to carry the new public right of way over the A127 highway Utility works, including the installation or diversion of underground utilities within a multi-utility corridor
45-127	9Z and MU90	Permanent acquisition required for: Construction of a new public right of way over the improved section of the A127 highway, including a new bridge to carry the new public right of way over the A127 highway Utility works, including the installation or diversion of underground utilities within a multi-utility corridor
45-128	9J	Permanent acquisition required for: Improvement works to a section of the existing two-lane dual carriageway A127 highway
45-129	9J, 9Z and MU90	Permanent acquisition required for: Improvement works to a section of the existing two-lane dual carriageway A127 highway Construction of a new public right of way over the improved section of the A127 highway, including a new bridge to carry the new public right of way over the A127 highway Utility works, including the installation or diversion of underground utilities within a multi-utility corridor
45-130	9P, 9Z and MU90	Permanent acquisition required for: Construction of a new public right of way between the existing footpath FP176 and Warley Street Construction of a new public right of way over the improved section of the A127 highway, including a new bridge to carry the new public right of way over the A127 highway Utility works, including the installation or diversion of underground utilities within a multi-utility corridor

**Table 1: Permanent Acquisition of Land - by plot number**

Land plans plot ref.	DCO Work No(s).	Purpose for which the land is required:
45-131	9Z	Permanent acquisition required for: Construction of a new public right of way over the improved section of the A127 highway, including a new bridge to carry the new public right of way over the A127 highway
45-133	9J, 9P, 9Z and MU90	Permanent acquisition required for: Improvement works to a section of the existing two-lane dual carriageway A127 highway Construction of a new public right of way between the existing footpath FP176 and Warley Street Construction of a new public right of way over the improved section of the A127 highway, including a new bridge to carry the new public right of way over the A127 highway Utility works, including the installation or diversion of underground utilities within a multi-utility corridor
45-134	9Z and MU90	Permanent acquisition required for: Construction of a new public right of way over the improved section of the A127 highway, including a new bridge to carry the new public right of way over the A127 highway Utility works, including the installation or diversion of underground utilities within a multi-utility corridor
45-135	9Z and MU90	Permanent acquisition required for: Construction of a new public right of way over the improved section of the A127 highway, including a new bridge to carry the new public right of way over the A127 highway Utility works, including the installation or diversion of underground utilities within a multi-utility corridor
45-136	9P	Permanent acquisition required for: Construction of a new public right of way between the existing footpath FP176 and Warley Street
45-138	MU85 and MUT32	Permanent acquisition required for: Utility works, including the installation or diversion of underground utilities within a multi-utility corridor

**Table 1: Permanent Acquisition of Land - by plot number**

Land plans plot ref.	DCO Work No(s).	Purpose for which the land is required:
45-156	9P	Permanent acquisition required for: Construction of a new public right of way between the existing footpath FP176 and Warley Street
45-157	9P	Permanent acquisition required for: Construction of a new public right of way between the existing footpath FP176 and Warley Street
45-162	9P	Permanent acquisition required for: Construction of a new public right of way between the existing footpath FP176 and Warley Street
45-163	9P	Permanent acquisition required for: Construction of a new public right of way between the existing footpath FP176 and Warley Street
45-170	9P and MU85	Permanent acquisition required for: Construction of a new public right of way between the existing footpath FP176 and Warley Street Utility works, including the installation or diversion of underground utilities within a multi-utility corridor
46-05	9E	Permanent acquisition required for: Improvements to the existing highway M25 northbound
46-07	9E	Permanent acquisition required for: Improvements to the existing highway M25 northbound
46-10	9E	Permanent acquisition required for: Improvements to the existing highway M25 northbound
46-14	9E	Permanent acquisition required for: Improvements to the existing highway M25 northbound and existing highway M25 southbound
46-15	9E	Permanent acquisition required for: Improvements to the existing highway M25 northbound and existing highway M25 southbound

**Table 1: Permanent Acquisition of Land - by plot number**

Land plans plot ref.	DCO Work No(s).	Purpose for which the land is required:
46-16	9E	Permanent acquisition required for: Improvements to the existing highway M25 northbound and existing highway M25 southbound
46-17	9E and G10	Permanent acquisition required for: Improvements to the existing highway M25 northbound and existing highway M25 southbound Installation of a high-pressure gas pipeline
46-18	9E, G10 and MU92	Permanent acquisition required for: Improvements to the existing highway M25 northbound Installation of a high-pressure gas pipeline Utility works, including the installation or diversion of underground utilities within a multi-utility corridor
46-19	E50 and OSC12	Permanent acquisition required for: Implementation of environmental mitigation works to create a site for ancient woodland planting, including the construction of new ecological ponds Implementation of new open space at Folkes Lane
46-20	E50, E52, G10 and ULH1	Permanent acquisition required for: Implementation of environmental mitigation works to create a site for ancient woodland planting, including the construction of new ecological ponds Implementation of environmental works to create a compensatory habitat site for nitrogen deposition Installation of a high-pressure gas pipeline The establishment of a temporary utilities logistic hub for facilitating utility works
46-21	9E, G10 and MU92	Permanent acquisition required for: Improvements to the existing highway M25 northbound Installation of a high-pressure gas pipeline Utility works, including the installation or diversion of underground utilities within a multi-utility corridor

Table 1: Permanent Acquisition of Land - by plot number		
Land plans plot ref.	DCO Work No(s).	Purpose for which the land is required:
46-22	9E	Permanent acquisition required for: Improvements to the existing highway M25 southbound
46-27	E49	Permanent acquisition required for: Implementation of environmental mitigation works to create a site for ancient woodland planting
46-28	9E and MU92	Permanent acquisition required for: Improvements to the existing highway M25 northbound and existing highway M25 southbound Utility works, including the installation or diversion of underground utilities within a multi-utility corridor
46-29	9K and MU92	Permanent acquisition required for: Improvements to the existing two lane link road between M25 junction 29 roundabout and M25 northbound Utility works, including the installation or diversion of underground utilities within a multi-utility corridor
46-30	9K	Permanent acquisition required for: Improvements to the existing two lane link road between M25 junction 29 roundabout and M25 northbound
46-31	9E and 9K	Permanent acquisition required for: Improvements to the existing highway M25 northbound and existing highway M25 southbound Improvements to the existing two lane link road between M25 junction 29 roundabout and M25 northbound
46-32	9K	Permanent acquisition required for: Improvements to the existing two lane link road between M25 junction 29 roundabout and M25 northbound
46-33	9K	Permanent acquisition required for: Improvements to the existing two lane link road between M25 junction 29 roundabout and M25 northbound



**Table 1: Permanent Acquisition of Land - by plot number**

Land plans plot ref.	DCO Work No(s).	Purpose for which the land is required:
46-34	9K	Permanent acquisition required for: Improvements to the existing two lane link road between M25 junction 29 roundabout and M25 northbound
46-35	9V, E50 and MU92	Permanent acquisition required for: Modification to an existing drainage attenuation pond with associated drainage facilities, and construction of a private means of access to the drainage attenuation pond  Implementation of environmental mitigation works to create a site for ancient woodland planting, including the construction of new ecological ponds  Utility works, including the installation or diversion of underground utilities within a multi-utility corridor
46-36	9E and 9K	Permanent acquisition required for: Improvements to the existing highway M25 northbound and existing highway M25 southbound Improvements to the existing two lane link road between M25 junction 29 roundabout and M25 northbound
46-37	9E and 9K	Permanent acquisition required for: Improvements to the existing highway M25 northbound and existing highway M25 southbound Improvements to the existing two lane link road between M25 junction 29 roundabout and M25 northbound
46-38	E50 and MU92	Permanent acquisition required for: Implementation of environmental mitigation works to create a site for ancient woodland planting, including the construction of new ecological ponds  Utility works, including the installation or diversion of underground utilities within a multi-utility corridor
46-39	9E and MU92	Permanent acquisition required for: Improvements to the existing highway M25 southbound  Utility works, including the installation or diversion of underground utilities within a multi-utility corridor
46-40	9E, 9L and MU92	Permanent acquisition required for: Improvements to the existing highway M25 southbound Improvements to the existing two-lane link road between M25 southbound and M25 junction 29 roundabout  Utility works, including the installation or diversion of underground utilities within a multi-utility corridor

**Table 1: Permanent Acquisition of Land - by plot number**

Land plans plot ref.	DCO Work No(s).	Purpose for which the land is required:
46-41	9K	Permanent acquisition required for: Improvements to the existing two lane link road between M25 junction 29 roundabout and M25 northbound
46-42	9E and 9K	Permanent acquisition required for: Improvements to the existing highway M25 northbound and existing highway M25 southbound Improvements to the existing two lane link road between M25 junction 29 roundabout and M25 northbound
46-43	9E and 9K	Permanent acquisition required for: Improvements to the existing highway M25 northbound and existing highway M25 southbound Improvements to the existing two lane link road between M25 junction 29 roundabout and M25 northbound
46-44	9K	Permanent acquisition required for: Improvements to the existing two lane link road between M25 junction 29 roundabout and M25 northbound
46-45	9K	Permanent acquisition required for: Improvements to the existing two lane link road between M25 junction 29 roundabout and M25 northbound
46-46	9E and 9K	Permanent acquisition required for: Improvements to the existing highway M25 northbound and existing highway M25 southbound Improvements to the existing two lane link road between M25 junction 29 roundabout and M25 northbound
46-47	9E and 9L	Permanent acquisition required for: Improvements to the existing highway M25 southbound Improvements to the existing two-lane link road between M25 southbound and M25 junction 29 roundabout
46-48	9E, 9L and 9V	Permanent acquisition required for: Improvements to the existing highway M25 southbound Improvements to the existing two-lane link road between M25 southbound and M25 junction 29 roundabout Modification to an existing drainage attenuation pond with associated drainage facilities, and construction of a private means of access to the drainage attenuation pond

**Table 1: Permanent Acquisition of Land - by plot number**

Land plans plot ref.	DCO Work No(s).	Purpose for which the land is required:
46-49	9V	Permanent acquisition required for: Modification to an existing drainage attenuation pond with associated drainage facilities, and construction of a private means of access to the drainage attenuation pond
46-50	9E and 9L	Permanent acquisition required for: Improvements to the existing highway M25 southbound Improvements to the existing two-lane link road between M25 southbound and M25 junction 29 roundabout
46-51	9V	Permanent acquisition required for: Modification to an existing drainage attenuation pond with associated drainage facilities, and construction of a private means of access to the drainage attenuation pond
46-53	9L	Permanent acquisition required for: Improvements to the existing two-lane link road between M25 southbound and M25 junction 29 roundabout
46-54	E52	Permanent acquisition required for: Implementation of environmental works to create a compensatory habitat site for nitrogen deposition
47-01	9E	Permanent acquisition required for: Improvements to the existing highway M25 northbound and existing highway M25 southbound
47-02	9E	Permanent acquisition required for: Improvements to the existing highway M25 northbound and existing highway M25 southbound
47-03	9E	Permanent acquisition required for: Improvements to the existing highway M25 northbound and existing highway M25 southbound
47-04	9E	Permanent acquisition required for: Improvements to the existing highway M25 northbound

**Table 1: Permanent Acquisition of Land - by plot number**

Land plans plot ref.	DCO Work No(s).	Purpose for which the land is required:
47-05	9E	Permanent acquisition required for: Improvements to the existing highway M25 southbound
47-06	9E	Permanent acquisition required for: Improvements to the existing highway M25 southbound
47-07	9E	Permanent acquisition required for: Improvements to the existing highway M25 southbound
47-08	9E	Permanent acquisition required for: Improvements to the existing highway M25 southbound
47-09	9E	Permanent acquisition required for: Improvements to the existing highway M25 southbound
47-10	9E	Permanent acquisition required for: Improvements to the existing highway M25 northbound and existing highway M25 southbound
47-11	9E	Permanent acquisition required for: Improvements to the existing highway M25 northbound and existing highway M25 southbound
47-12	9E	Permanent acquisition required for: Improvements to the existing highway M25 northbound and existing highway M25 southbound
47-13	9E	Permanent acquisition required for: Improvements to the existing highway M25 northbound and existing highway M25 southbound
47-14	9E	Permanent acquisition required for: Improvements to the existing highway M25 northbound and existing highway M25 southbound

**Table 1: Permanent Acquisition of Land - by plot number**

Land plans plot ref.	DCO Work No(s).	Purpose for which the land is required:
47-15	9E	Permanent acquisition required for: Improvements to the existing highway M25 southbound
47-16	9E	Permanent acquisition required for: Improvements to the existing highway M25 southbound
47-17	9E	Permanent acquisition required for: Improvements to the existing highway M25 northbound and existing highway M25 southbound
47-18	9E	Permanent acquisition required for: Improvements to the existing highway M25 southbound
47-19	9E	Permanent acquisition required for: Improvements to the existing highway M25 southbound
47-20	9E	Permanent acquisition required for: Improvements to the existing highway M25 southbound
47-21	9E	Permanent acquisition required for: Improvements to the existing highway M25 southbound
47-22	9E	Permanent acquisition required for: Improvements to the existing highway M25 northbound
47-23	9E	Permanent acquisition required for: Improvements to the existing highway M25 northbound and existing highway M25 southbound
47-24	9E	Permanent acquisition required for: Improvements to the existing highway M25 southbound

**Table 1: Permanent Acquisition of Land - by plot number**

Land plans plot ref.	DCO Work No(s).	Purpose for which the land is required:
47-25	9E	Permanent acquisition required for: Improvements to the existing highway M25 northbound and existing highway M25 southbound
47-27	9E	Permanent acquisition required for: Improvements to the existing highway M25 northbound and existing highway M25 southbound
47-28	9E	Permanent acquisition required for: Improvements to the existing highway M25 northbound and existing highway M25 southbound
47-29	E50 and OSC12	Permanent acquisition required for: Implementation of environmental mitigation works to create a site for ancient woodland planting, including the construction of new ecological ponds Implementation of new open space at Folkes Lane
47-30	9E	Permanent acquisition required for: Improvements to the existing highway M25 northbound and existing highway M25 southbound
47-31	9E	Permanent acquisition required for: Improvements to the existing highway M25 northbound and existing highway M25 southbound
47-32	E50 and OSC12	Permanent acquisition required for: Implementation of environmental mitigation works to create a site for ancient woodland planting, including the construction of new ecological ponds Implementation of new open space at Folkes Lane
47-33	E50 and OSC12	Permanent acquisition required for: Implementation of environmental mitigation works to create a site for ancient woodland planting, including the construction of new ecological ponds Implementation of new open space at Folkes Lane
47-34	E50, E52 and ULH1	Permanent acquisition required for: Implementation of environmental mitigation works to create a site for ancient woodland planting, including the construction of new ecological ponds Implementation of environmental works to create a compensatory habitat site for nitrogen deposition The establishment of a temporary utilities logistic hub for facilitating utility works

**Table 1: Permanent Acquisition of Land - by plot number**

Land plans plot ref.	DCO Work No(s).	Purpose for which the land is required:
47-35	E52	Permanent acquisition required for: Implementation of environmental works to create a compensatory habitat site for nitrogen deposition
47-36	E52	Permanent acquisition required for: Implementation of environmental works to create a compensatory habitat site for nitrogen deposition
47-37	E52	Permanent acquisition required for: Implementation of environmental works to create a compensatory habitat site for nitrogen deposition
48-01	9E	Permanent acquisition required for: Improvements to the existing highway M25 northbound
48-02	9E	Permanent acquisition required for: Improvements to the existing highway M25 northbound and existing highway M25 southbound
48-03	9E	Permanent acquisition required for: Improvements to the existing highway M25 northbound and existing highway M25 southbound
48-04	9E	Permanent acquisition required for: Improvements to the existing highway M25 northbound and existing highway M25 southbound
48-05	9E	Permanent acquisition required for: Improvements to the existing highway M25 northbound and existing highway M25 southbound
48-06	9E	Permanent acquisition required for: Improvements to the existing highway M25 northbound and existing highway M25 southbound
49-01	9E	Permanent acquisition required for: Improvements to the existing highway M25 northbound and existing highway M25 southbound

**Table 1: Permanent Acquisition of Land - by plot number**

Land plans plot ref.	DCO Work No(s).	Purpose for which the land is required:
49-02	9E	Permanent acquisition required for: Improvements to the existing highway M25 northbound and existing highway M25 southbound
49-03	9E	Permanent acquisition required for: Improvements to the existing highway M25 northbound and existing highway M25 southbound
49-04	9E	Permanent acquisition required for: Improvements to the existing highway M25 northbound
49-05	9E	Permanent acquisition required for: Improvements to the existing highway M25 northbound
49-06	9E	Permanent acquisition required for: Improvements to the existing highway M25 southbound
49-07	9E	Permanent acquisition required for: Improvements to the existing highway M25 northbound and existing highway M25 southbound
49-08	9E	Permanent acquisition required for: Improvements to the existing highway M25 northbound and existing highway M25 southbound
49-09	9E	Permanent acquisition required for: Improvements to the existing highway M25 northbound and existing highway M25 southbound
49-10	9E	Permanent acquisition required for: Improvements to the existing highway M25 northbound
49-11	9E	Permanent acquisition required for: Improvements to the existing highway M25 southbound



**Table 1: Permanent Acquisition of Land - by plot number**

Land plans plot ref.	DCO Work No(s).	Purpose for which the land is required:
49-12	9E	Permanent acquisition required for: Improvements to the existing highway M25 southbound
49-13	9E	Permanent acquisition required for: Improvements to the existing highway M25 northbound
49-14	9E	Permanent acquisition required for: Improvements to the existing highway M25 northbound
49-15	9E	Permanent acquisition required for: Improvements to the existing highway M25 northbound and existing highway M25 southbound
49-16	9E	Permanent acquisition required for: Improvements to the existing highway M25 northbound
49-17	9E	Permanent acquisition required for: Improvements to the existing highway M25 southbound
49-18	9E	Permanent acquisition required for: Improvements to the existing highway M25 northbound
49-19	9E	Permanent acquisition required for: Improvements to the existing highway M25 northbound and existing highway M25 southbound
49-20	9E	Permanent acquisition required for: Improvements to the existing highway M25 northbound and existing highway M25 southbound
49-21	9E	Permanent acquisition required for: Improvements to the existing highway M25 southbound

<b>Table 1: Permanent Acquisition of Land - by plot number</b>		
<b>Land plans plot ref.</b>	<b>DCO Work No(s).</b>	<b>Purpose for which the land is required:</b>
49-22	9E	Permanent acquisition required for: Improvements to the existing highway M25 southbound

**Table 2: Acquisition of Rights and Temporary Possession of Land - by plot number**

Land plans plot ref.	DCO Work No(s).	Purpose for which the land is required:
01-01	E1	Acquisition of rights required for: Provision for access for environmental works to create a compensatory habitat site for nitrogen deposition, and the rights for access to maintain those environmental works
01-03	E1	Acquisition of rights required for: Provision for access for environmental works to create a compensatory habitat site for nitrogen deposition, and the rights for access to maintain those environmental works
01-05	E1	Acquisition of rights required for: Provision for access for environmental works to create a compensatory habitat site for nitrogen deposition, and the rights for access to maintain those environmental works
01-08	E1	Acquisition of rights required for: Provision for access for environmental works to create a compensatory habitat site for nitrogen deposition, and the rights for access to maintain those environmental works
01-09	E1	Acquisition of rights required for: Provision for access for environmental works to create a compensatory habitat site for nitrogen deposition, and the rights for access to maintain those environmental works
01-10	E1	Acquisition of rights required for: Provision for access for environmental works to create a compensatory habitat site for nitrogen deposition, and the rights for access to maintain those environmental works
01-11	E1	Acquisition of rights required for: Provision for access for environmental works to create a compensatory habitat site for nitrogen deposition, and the rights for access to maintain those environmental works

**Table 2: Acquisition of Rights and Temporary Possession of Land - by plot number**

Land plans plot ref.	DCO Work No(s).	Purpose for which the land is required:
01-13	E1	Acquisition of rights required for: Provision for access for environmental works to create a compensatory habitat site for nitrogen deposition, and the rights for access to maintain those environmental works
01-15	E1	Acquisition of rights required for: Provision for access for environmental works to create a compensatory habitat site for nitrogen deposition, and the rights for access to maintain those environmental works
01-16	E1	Acquisition of rights required for: Provision for access for environmental works to create a compensatory habitat site for nitrogen deposition, and the rights for access to maintain those environmental works
01-17	E1	Acquisition of rights required for: Provision for access for environmental works to create a compensatory habitat site for nitrogen deposition, and the rights for access to maintain those environmental works
01-18	E1	Acquisition of rights required for: Provision for access for environmental works to create a compensatory habitat site for nitrogen deposition, and the rights for access to maintain those environmental works
01-19	E1	Acquisition of rights required for: Provision for access for environmental works to create a compensatory habitat site for nitrogen deposition, and the rights for access to maintain those environmental works
01-20	E1	Acquisition of rights required for: Provision for access for environmental works to create a compensatory habitat site for nitrogen deposition, and the rights for access to maintain those environmental works

**Table 2: Acquisition of Rights and Temporary Possession of Land - by plot number**

Land plans plot ref.	DCO Work No(s).	Purpose for which the land is required:
01-21	E1	Acquisition of rights required for: Provision for access for environmental works to create a compensatory habitat site for nitrogen deposition, and the rights for access to maintain those environmental works
01-22	E1	Acquisition of rights required for: Provision for access for environmental works to create a compensatory habitat site for nitrogen deposition, and the rights for access to maintain those environmental works
02-01	E2	Acquisition of rights required for: Provision for access for environmental works to create a compensatory habitat site for nitrogen deposition, and the rights for access to maintain those environmental works
02-03	E2	Acquisition of rights required for: Provision for access for environmental works to create a compensatory habitat site for nitrogen deposition, and the rights for access to maintain those environmental works
02-04	E1	Acquisition of rights required for: Provision for access for environmental works to create a compensatory habitat site for nitrogen deposition, and the rights for access to maintain those environmental works
02-05	E1	Acquisition of rights required for: Provision for access for environmental works to create a compensatory habitat site for nitrogen deposition, and the rights for access to maintain those environmental works
02-06	E1	Acquisition of rights required for: Provision for access for environmental works to create a compensatory habitat site for nitrogen deposition, and the rights for access to maintain those environmental works

**Table 2: Acquisition of Rights and Temporary Possession of Land - by plot number**

Land plans plot ref.	DCO Work No(s).	Purpose for which the land is required:
02-07	E1	Acquisition of rights required for: Provision for access for environmental works to create a compensatory habitat site for nitrogen deposition, and the rights for access to maintain those environmental works
02-08	E1	Acquisition of rights required for: Provision for access for environmental works to create a compensatory habitat site for nitrogen deposition, and the rights for access to maintain those environmental works
02-09	E1	Acquisition of rights required for: Provision for access for environmental works to create a compensatory habitat site for nitrogen deposition, and the rights for access to maintain those environmental works
02-10	E1	Acquisition of rights required for: Provision for access for environmental works to create a compensatory habitat site for nitrogen deposition, and the rights for access to maintain those environmental works
02-11	E1	Acquisition of rights required for: Provision for access for environmental works to create a compensatory habitat site for nitrogen deposition, and the rights for access to maintain those environmental works
03-02	G1a and MU1	Acquisition of rights required for: Installation of a medium-pressure gas pipeline, and the rights and restrictive covenants to construct, protect, operate, access and maintain the pipeline Utility works, including the installation or diversion of underground utilities within a multi-utility corridor, and the rights and restrictive covenants to construct, protect, operate, access and maintain those utility works
03-03	G1a and MU1	Acquisition of rights required for: Installation of a medium-pressure gas pipeline, and the rights and restrictive covenants to construct, protect, operate, access and maintain the pipeline Utility works, including the installation or diversion of underground utilities within a multi-utility corridor, and the rights and restrictive covenants to construct, protect, operate, access and maintain those utility works

**Table 2: Acquisition of Rights and Temporary Possession of Land - by plot number**

Land plans plot ref.	DCO Work No(s).	Purpose for which the land is required:
03-07	MU2, MU3 and MU4	Acquisition of rights required for: Utility works, including the installation or diversion of underground utilities within a multi-utility corridor, and the rights and restrictive covenants to construct, protect, operate, access and maintain those utility works
03-14	G1a and MU1	Acquisition of rights required for: Installation of a medium-pressure gas pipeline, and the rights and restrictive covenants to construct, protect, operate, access and maintain the pipeline Utility works, including the installation or diversion of underground utilities within a multi-utility corridor, and the rights and restrictive covenants to construct, protect, operate, access and maintain those utility works
03-16	G1a and MU1	Acquisition of rights required for: Installation of a medium-pressure gas pipeline, and the rights and restrictive covenants to construct, protect, operate, access and maintain the pipeline Utility works, including the installation or diversion of underground utilities within a multi-utility corridor, and the rights and restrictive covenants to construct, protect, operate, access and maintain those utility works
03-17	G1a and MU1	Acquisition of rights required for: Installation of a medium-pressure gas pipeline, and the rights and restrictive covenants to construct, protect, operate, access and maintain the pipeline Utility works, including the installation or diversion of underground utilities within a multi-utility corridor, and the rights and restrictive covenants to construct, protect, operate, access and maintain those utility works
03-33	MU4	Acquisition of rights required for: Utility works, including the installation or diversion of underground utilities within a multi-utility corridor, and the rights and restrictive covenants to construct, protect, operate, access and maintain those utility works
03-87	MU3	Acquisition of rights required for: Utility works, including the installation or diversion of underground utilities within a multi-utility corridor, and the rights and restrictive covenants to construct, protect, operate, access and maintain those utility works
03-96	MU1	Acquisition of rights required for: Utility works, including the installation or diversion of underground utilities within a multi-utility corridor, and the rights and restrictive covenants to construct, protect, operate, access and maintain those utility works

**Table 2: Acquisition of Rights and Temporary Possession of Land - by plot number**

Land plans plot ref.	DCO Work No(s).	Purpose for which the land is required:
03-98	MU1	Acquisition of rights required for: Utility works, including the installation or diversion of underground utilities within a multi-utility corridor, and the rights and restrictive covenants to construct, protect, operate, access and maintain those utility works
03-112	MU1	Acquisition of rights required for: Utility works, including the installation or diversion of underground utilities within a multi-utility corridor, and the rights and restrictive covenants to construct, protect, operate, access and maintain those utility works
03-135	MU1	Acquisition of rights required for: Utility works, including the installation or diversion of underground utilities within a multi-utility corridor, and the rights and restrictive covenants to construct, protect, operate, access and maintain those utility works
03-139	MU1	Acquisition of rights required for: Utility works, including the installation or diversion of underground utilities within a multi-utility corridor, and the rights and restrictive covenants to construct, protect, operate, access and maintain those utility works
03-140	MU1	Acquisition of rights required for: Utility works, including the installation or diversion of underground utilities within a multi-utility corridor, and the rights and restrictive covenants to construct, protect, operate, access and maintain those utility works
03-141	MU1	Acquisition of rights required for: Utility works, including the installation or diversion of underground utilities within a multi-utility corridor, and the rights and restrictive covenants to construct, protect, operate, access and maintain those utility works
03-142	MU1	Acquisition of rights required for: Utility works, including the installation or diversion of underground utilities within a multi-utility corridor, and the rights and restrictive covenants to construct, protect, operate, access and maintain those utility works



**Table 2: Acquisition of Rights and Temporary Possession of Land - by plot number**

Land plans plot ref.	DCO Work No(s).	Purpose for which the land is required:
03-143	MU1	Acquisition of rights required for: Utility works, including the installation or diversion of underground utilities within a multi-utility corridor, and the rights and restrictive covenants to construct, protect, operate, access and maintain those utility works
03-144	MU1	Acquisition of rights required for: Utility works, including the installation or diversion of underground utilities within a multi-utility corridor, and the rights and restrictive covenants to construct, protect, operate, access and maintain those utility works
03-146	MU1	Acquisition of rights required for: Utility works, including the installation or diversion of underground utilities within a multi-utility corridor, and the rights and restrictive covenants to construct, protect, operate, access and maintain those utility works
04-03	G1b	Acquisition of rights required for: Installation of a medium-pressure gas pipeline, and the rights and restrictive covenants to construct, protect, operate, access and maintain the pipeline
04-07	E5	Acquisition of rights required for: Implementation of environmental mitigation works to create a site for protected species, and the rights and restrictive covenants to construct, protect, operate, access and maintain those environmental mitigation works
04-08	MU9	Acquisition of rights required for: Utility works, including the installation or diversion of underground utilities within a multi-utility corridor, and the rights and restrictive covenants to construct, protect, operate, access and maintain those utility works
04-12	E5	Acquisition of rights required for: Implementation of environmental mitigation works to create a site for protected species, and the rights and restrictive covenants to construct, protect, operate, access and maintain those environmental mitigation works
04-14	G1b	Acquisition of rights required for: Installation of a medium-pressure gas pipeline, and the rights and restrictive covenants to construct, protect, operate, access and maintain the pipeline

**Table 2: Acquisition of Rights and Temporary Possession of Land - by plot number**

Land plans plot ref.	DCO Work No(s).	Purpose for which the land is required:
04-16	MU9	Acquisition of rights required for: Utility works, including the installation or diversion of underground utilities within a multi-utility corridor, and the rights and restrictive covenants to construct, protect, operate, access and maintain those utility works
04-17	E5	Acquisition of rights required for: Implementation of environmental mitigation works to create a site for protected species, and the rights and restrictive covenants to construct, protect, operate, access and maintain those environmental mitigation works
04-38	CA2 and G1b	Acquisition of rights required for: Temporary construction compound at surface for facilitating main works Installation of a medium-pressure gas pipeline, and the rights and restrictive covenants to construct, protect, operate, access and maintain the pipeline
04-42	CA2, G1b, MU10 and OH2	Acquisition of rights required for: Temporary construction compound at surface for facilitating main works Installation of a medium-pressure gas pipeline, and the rights and restrictive covenants to construct, protect, operate, access and maintain the pipeline Utility works, including the installation or diversion of underground utilities within a multi-utility corridor, and the rights and restrictive covenants to construct, protect, operate, access and maintain those utility works Overhead lines diversion works, including the removal of existing overhead lines and supports
04-45	E5	Acquisition of rights required for: Implementation of environmental mitigation works to create a site for protected species, and the rights and restrictive covenants to construct, protect, operate, access and maintain those environmental mitigation works
04-58	G1b, MU10 and OH2	Acquisition of rights required for: Installation of a medium-pressure gas pipeline, and the rights and restrictive covenants to construct, protect, operate, access and maintain the pipeline Utility works, including the installation or diversion of underground utilities within a multi-utility corridor, and the rights and restrictive covenants to construct, protect, operate, access and maintain those utility works Overhead lines diversion works, including the removal of existing overhead lines and supports

**Table 2: Acquisition of Rights and Temporary Possession of Land - by plot number**

Land plans plot ref.	DCO Work No(s).	Purpose for which the land is required:
04-61	MU9	Acquisition of rights required for: Utility works, including the installation or diversion of underground utilities within a multi-utility corridor, and the rights and restrictive covenants to construct, protect, operate, access and maintain those utility works
04-63	G1b and OH2	Acquisition of rights required for: Installation of a medium-pressure gas pipeline, and the rights and restrictive covenants to construct, protect, operate, access and maintain the pipeline Overhead lines diversion works, including the removal of existing overhead lines and supports
04-72	MU9	Acquisition of rights required for: Utility works, including the installation or diversion of underground utilities within a multi-utility corridor, and the rights and restrictive covenants to construct, protect, operate, access and maintain those utility works
04-89	E4, G1a, G1b, MU10, MU11 and MUT1	Acquisition of rights required for: Implementation of environmental mitigation works to create a site for protected species, and the rights and restrictive covenants to construct, protect, operate, access and maintain those environmental mitigation works Installation of a medium-pressure gas pipeline, and the rights and restrictive covenants to construct, protect, operate, access and maintain the pipeline Utility works, including the installation or diversion of underground utilities within a multi-utility corridor, and the rights and restrictive covenants to construct, protect, operate, access and maintain those utility works
04-92	G1b, MU10 and OH2	Acquisition of rights required for: Installation of a medium-pressure gas pipeline, and the rights and restrictive covenants to construct, protect, operate, access and maintain the pipeline Utility works, including the installation or diversion of underground utilities within a multi-utility corridor, and the rights and restrictive covenants to construct, protect, operate, access and maintain those utility works Overhead lines diversion works, including the removal of existing overhead lines and supports
04-93	G1b and OH2	Acquisition of rights required for: Installation of a medium-pressure gas pipeline, and the rights and restrictive covenants to construct, protect, operate, access and maintain the pipeline Overhead lines diversion works, including the removal of existing overhead lines and supports

**Table 2: Acquisition of Rights and Temporary Possession of Land - by plot number**

Land plans plot ref.	DCO Work No(s).	Purpose for which the land is required:
04-94	G1b and OH2	Acquisition of rights required for: Installation of a medium-pressure gas pipeline, and the rights and restrictive covenants to construct, protect, operate, access and maintain the pipeline Overhead lines diversion works, including the removal of existing overhead lines and supports
04-98	G1b and OH2	Acquisition of rights required for: Installation of a medium-pressure gas pipeline, and the rights and restrictive covenants to construct, protect, operate, access and maintain the pipeline Overhead lines diversion works, including the removal of existing overhead lines and supports
04-99	E4	Acquisition of rights required for: Implementation of environmental mitigation works to create a site for protected species, and the rights and restrictive covenants to construct, protect, operate, access and maintain those environmental mitigation works
04-101	E5	Acquisition of rights required for: Implementation of environmental mitigation works to create a site for protected species, and the rights and restrictive covenants to construct, protect, operate, access and maintain those environmental mitigation works
04-109	MU9	Acquisition of rights required for: Utility works, including the installation or diversion of underground utilities within a multi-utility corridor, and the rights and restrictive covenants to construct, protect, operate, access and maintain those utility works
04-122	E5	Acquisition of rights required for: Implementation of environmental mitigation works to create a site for protected species, and the rights and restrictive covenants to construct, protect, operate, access and maintain those environmental mitigation works
04-128	MU9	Acquisition of rights required for: Utility works, including the installation or diversion of underground utilities within a multi-utility corridor, and the rights and restrictive covenants to construct, protect, operate, access and maintain those utility works

**Table 2: Acquisition of Rights and Temporary Possession of Land - by plot number**

Land plans plot ref.	DCO Work No(s).	Purpose for which the land is required:
04-138	MU10	Acquisition of rights required for: Utility works, including the installation or diversion of underground utilities within a multi-utility corridor, and the rights and restrictive covenants to construct, protect, operate, access and maintain those utility works
04-140	G1a	Acquisition of rights required for: Installation of a medium-pressure gas pipeline, and the rights and restrictive covenants to construct, protect, operate, access and maintain the pipeline
04-145	E4	Acquisition of rights required for: Implementation of environmental mitigation works to create a site for protected species, and the rights and restrictive covenants to construct, protect, operate, access and maintain those environmental mitigation works
04-148	MU8	Acquisition of rights required for: Utility works, including the installation or diversion of underground utilities within a multi-utility corridor, and the rights and restrictive covenants to construct, protect, operate, access and maintain those utility works
04-149	MU8	Acquisition of rights required for: Utility works, including the installation or diversion of underground utilities within a multi-utility corridor, and the rights and restrictive covenants to construct, protect, operate, access and maintain those utility works
04-151	MU8	Acquisition of rights required for: Utility works, including the installation or diversion of underground utilities within a multi-utility corridor, and the rights and restrictive covenants to construct, protect, operate, access and maintain those utility works
04-152	MU8	Acquisition of rights required for: Utility works, including the installation or diversion of underground utilities within a multi-utility corridor, and the rights and restrictive covenants to construct, protect, operate, access and maintain those utility works
04-153	MU8	Acquisition of rights required for: Utility works, including the installation or diversion of underground utilities within a multi-utility corridor, and the rights and restrictive covenants to construct, protect, operate, access and maintain those utility works

**Table 2: Acquisition of Rights and Temporary Possession of Land - by plot number**

Land plans plot ref.	DCO Work No(s).	Purpose for which the land is required:
04-154	MU9	Acquisition of rights required for: Utility works, including the installation or diversion of underground utilities within a multi-utility corridor, and the rights and restrictive covenants to construct, protect, operate, access and maintain those utility works
04-215	MU4	Acquisition of rights required for: Utility works, including the installation or diversion of underground utilities within a multi-utility corridor, and the rights and restrictive covenants to construct, protect, operate, access and maintain those utility works
04-223	G1a	Acquisition of rights required for: Installation of a medium-pressure gas pipeline, and the rights and restrictive covenants to construct, protect, operate, access and maintain the pipeline
04-225	MU5	Acquisition of rights required for: Utility works, including the installation or diversion of underground utilities within a multi-utility corridor, and the rights and restrictive covenants to construct, protect, operate, access and maintain those utility works
04-226	G1a and MU5	Acquisition of rights required for: Installation of a medium-pressure gas pipeline, and the rights and restrictive covenants to construct, protect, operate, access and maintain the pipeline Utility works, including the installation or diversion of underground utilities within a multi-utility corridor, and the rights and restrictive covenants to construct, protect, operate, access and maintain those utility works
04-227	G1a and MU5	Acquisition of rights required for: Installation of a medium-pressure gas pipeline, and the rights and restrictive covenants to construct, protect, operate, access and maintain the pipeline Utility works, including the installation or diversion of underground utilities within a multi-utility corridor, and the rights and restrictive covenants to construct, protect, operate, access and maintain those utility works
04-228	G1a	Acquisition of rights required for: Installation of a medium-pressure gas pipeline, and the rights and restrictive covenants to construct, protect, operate, access and maintain the pipeline

**Table 2: Acquisition of Rights and Temporary Possession of Land - by plot number**

Land plans plot ref.	DCO Work No(s).	Purpose for which the land is required:
04-229	MU4	Acquisition of rights required for: Utility works, including the installation or diversion of underground utilities within a multi-utility corridor, and the rights and restrictive covenants to construct, protect, operate, access and maintain those utility works
04-243	MU4	Acquisition of rights required for: Utility works, including the installation or diversion of underground utilities within a multi-utility corridor, and the rights and restrictive covenants to construct, protect, operate, access and maintain those utility works
04-244	G1a	Acquisition of rights required for: Installation of a medium-pressure gas pipeline, and the rights and restrictive covenants to construct, protect, operate, access and maintain the pipeline
04-246	G1a	Acquisition of rights required for: Installation of a medium-pressure gas pipeline, and the rights and restrictive covenants to construct, protect, operate, access and maintain the pipeline
04-247	G1a	Acquisition of rights required for: Installation of a medium-pressure gas pipeline, and the rights and restrictive covenants to construct, protect, operate, access and maintain the pipeline
04-249	G1a	Acquisition of rights required for: Installation of a medium-pressure gas pipeline, and the rights and restrictive covenants to construct, protect, operate, access and maintain the pipeline
04-251	G1a	Acquisition of rights required for: Installation of a medium-pressure gas pipeline, and the rights and restrictive covenants to construct, protect, operate, access and maintain the pipeline
04-252	G1a	Acquisition of rights required for: Installation of a medium-pressure gas pipeline, and the rights and restrictive covenants to construct, protect, operate, access and maintain the pipeline
04-259	MU4	Acquisition of rights required for: Utility works, including the installation or diversion of underground utilities within a multi-utility corridor, and the rights and restrictive covenants to construct, protect, operate, access and maintain those utility works

**Table 2: Acquisition of Rights and Temporary Possession of Land - by plot number**

Land plans plot ref.	DCO Work No(s).	Purpose for which the land is required:
04-266	G1a	Acquisition of rights required for: Installation of a medium-pressure gas pipeline, and the rights and restrictive covenants to construct, protect, operate, access and maintain the pipeline
04-268	G1a	Acquisition of rights required for: Installation of a medium-pressure gas pipeline, and the rights and restrictive covenants to construct, protect, operate, access and maintain the pipeline
04-274	E4 and G1a	Acquisition of rights required for: Implementation of environmental mitigation works to create a site for protected species, and the rights and restrictive covenants to construct, protect, operate, access and maintain those environmental mitigation works Installation of a medium-pressure gas pipeline, and the rights and restrictive covenants to construct, protect, operate, access and maintain the pipeline
05-07	MU8	Acquisition of rights required for: Utility works, including the installation or diversion of underground utilities within a multi-utility corridor, and the rights and restrictive covenants to construct, protect, operate, access and maintain those utility works
05-08	MU8	Acquisition of rights required for: Utility works, including the installation or diversion of underground utilities within a multi-utility corridor, and the rights and restrictive covenants to construct, protect, operate, access and maintain those utility works
05-09	MU8	Acquisition of rights required for: Utility works, including the installation or diversion of underground utilities within a multi-utility corridor, and the rights and restrictive covenants to construct, protect, operate, access and maintain those utility works
05-10	MU8	Acquisition of rights required for: Utility works, including the installation or diversion of underground utilities within a multi-utility corridor, and the rights and restrictive covenants to construct, protect, operate, access and maintain those utility works



**Table 2: Acquisition of Rights and Temporary Possession of Land - by plot number**

Land plans plot ref.	DCO Work No(s).	Purpose for which the land is required:
05-11	MU8	Acquisition of rights required for: Utility works, including the installation or diversion of underground utilities within a multi-utility corridor, and the rights and restrictive covenants to construct, protect, operate, access and maintain those utility works
05-12	MU8	Acquisition of rights required for: Utility works, including the installation or diversion of underground utilities within a multi-utility corridor, and the rights and restrictive covenants to construct, protect, operate, access and maintain those utility works
05-13	MU8	Acquisition of rights required for: Utility works, including the installation or diversion of underground utilities within a multi-utility corridor, and the rights and restrictive covenants to construct, protect, operate, access and maintain those utility works
05-14	MU8	Acquisition of rights required for: Utility works, including the installation or diversion of underground utilities within a multi-utility corridor, and the rights and restrictive covenants to construct, protect, operate, access and maintain those utility works
05-15	MU8	Acquisition of rights required for: Utility works, including the installation or diversion of underground utilities within a multi-utility corridor, and the rights and restrictive covenants to construct, protect, operate, access and maintain those utility works
05-16	MU8	Acquisition of rights required for: Utility works, including the installation or diversion of underground utilities within a multi-utility corridor, and the rights and restrictive covenants to construct, protect, operate, access and maintain those utility works
05-17	MU8	Acquisition of rights required for: Utility works, including the installation or diversion of underground utilities within a multi-utility corridor, and the rights and restrictive covenants to construct, protect, operate, access and maintain those utility works

**Table 2: Acquisition of Rights and Temporary Possession of Land - by plot number**

Land plans plot ref.	DCO Work No(s).	Purpose for which the land is required:
05-18	MU8	Acquisition of rights required for: Utility works, including the installation or diversion of underground utilities within a multi-utility corridor, and the rights and restrictive covenants to construct, protect, operate, access and maintain those utility works
06-03	MU15 and MU16	Acquisition of rights required for: Utility works, including the installation or diversion of underground utilities within a multi-utility corridor, and the rights and restrictive covenants to construct, protect, operate, access and maintain those utility works
06-18	MU16	Acquisition of rights required for: Utility works, including the installation or diversion of underground utilities within a multi-utility corridor, and the rights and restrictive covenants to construct, protect, operate, access and maintain those utility works
06-19	MU16	Acquisition of rights required for: Utility works, including the installation or diversion of underground utilities within a multi-utility corridor, and the rights and restrictive covenants to construct, protect, operate, access and maintain those utility works
06-46	OH1	Acquisition of rights required for: Overhead lines diversion works, including the removal of existing overhead lines and pylons, construction of new overhead lines and pylons and works to existing overhead lines and pylons, and the rights and restrictive covenants to construct, protect, operate, access and maintain those overhead lines diversion works
06-54	OH1	Acquisition of rights required for: Provision for access for Overhead lines diversion works, and the rights for access to maintain those overhead line diversion works
06-55	MU14	Acquisition of rights required for: Utility works, including the installation or diversion of underground utilities within a multi-utility corridor, and the rights and restrictive covenants to construct, protect, operate, access and maintain those utility works
06-56	1L, E5 and OH1	Acquisition of rights required for: Construction of a new permissive path between the improved public right of way and Jeskyns Community woodland Implementation of environmental mitigation works to create a site for protected species, and the rights and restrictive covenants to construct, protect, operate, access and maintain those environmental mitigation works Overhead lines diversion works, including the removal of existing overhead lines and pylons, construction of new overhead lines and pylons and works to existing overhead lines and pylons, and the rights and restrictive covenants to construct, protect, operate, access and maintain those overhead lines diversion works

**Table 2: Acquisition of Rights and Temporary Possession of Land - by plot number**

Land plans plot ref.	DCO Work No(s).	Purpose for which the land is required:
06-64	MU14	Acquisition of rights required for: Utility works, including the installation or diversion of underground utilities within a multi-utility corridor, and the rights and restrictive covenants to construct, protect, operate, access and maintain those utility works
06-67	MU14 and MU9	Acquisition of rights required for: Utility works, including the installation or diversion of underground utilities within a multi-utility corridor, and the rights and restrictive covenants to construct, protect, operate, access and maintain those utility works
06-72	G1b and MU16	Acquisition of rights required for: Installation of a medium-pressure gas pipeline, and the rights and restrictive covenants to construct, protect, operate, access and maintain the pipeline Utility works, including the installation or diversion of underground utilities within a multi-utility corridor, and the rights and restrictive covenants to construct, protect, operate, access and maintain those utility works
06-78	G1b and MU16	Acquisition of rights required for: Installation of a medium-pressure gas pipeline, and the rights and restrictive covenants to construct, protect, operate, access and maintain the pipeline Utility works, including the installation or diversion of underground utilities within a multi-utility corridor, and the rights and restrictive covenants to construct, protect, operate, access and maintain those utility works
06-91	2Q and MU16	Acquisition of rights required for: Construction of a new public right of way from Valley Drive to the existing public right of way footpath NS174 Utility works, including the installation or diversion of underground utilities within a multi-utility corridor, and the rights and restrictive covenants to construct, protect, operate, access and maintain those utility works
06-96	2Q and MU16	Acquisition of rights required for: Construction of a new public right of way from Valley Drive to the existing public right of way footpath NS174 Utility works, including the installation or diversion of underground utilities within a multi-utility corridor, and the rights and restrictive covenants to construct, protect, operate, access and maintain those utility works
06-98	MU16	Acquisition of rights required for: Utility works, including the installation or diversion of underground utilities within a multi-utility corridor, and the rights and restrictive covenants to construct, protect, operate, access and maintain those utility works

**Table 2: Acquisition of Rights and Temporary Possession of Land - by plot number**

Land plans plot ref.	DCO Work No(s).	Purpose for which the land is required:
06-99	2Q and MU16	Acquisition of rights required for: Construction of a new public right of way from Valley Drive to the existing public right of way footpath NS174 Utility works, including the installation or diversion of underground utilities within a multi-utility corridor, and the rights and restrictive covenants to construct, protect, operate, access and maintain those utility works
06-102	MU16	Acquisition of rights required for: Utility works, including the installation or diversion of underground utilities within a multi-utility corridor, and the rights and restrictive covenants to construct, protect, operate, access and maintain those utility works
06-104	MU16	Acquisition of rights required for: Utility works, including the installation or diversion of underground utilities within a multi-utility corridor, and the rights and restrictive covenants to construct, protect, operate, access and maintain those utility works
06-107	MU16	Acquisition of rights required for: Utility works, including the installation or diversion of underground utilities within a multi-utility corridor, and the rights and restrictive covenants to construct, protect, operate, access and maintain those utility works
06-111	MU16	Acquisition of rights required for: Utility works, including the installation or diversion of underground utilities within a multi-utility corridor, and the rights and restrictive covenants to construct, protect, operate, access and maintain those utility works
06-112	MU16	Acquisition of rights required for: Utility works, including the installation or diversion of underground utilities within a multi-utility corridor, and the rights and restrictive covenants to construct, protect, operate, access and maintain those utility works
06-113	MU16	Acquisition of rights required for: Utility works, including the installation or diversion of underground utilities within a multi-utility corridor, and the rights and restrictive covenants to construct, protect, operate, access and maintain those utility works

**Table 2: Acquisition of Rights and Temporary Possession of Land - by plot number**

Land plans plot ref.	DCO Work No(s).	Purpose for which the land is required:
06-114	MU16	Acquisition of rights required for: Utility works, including the installation or diversion of underground utilities within a multi-utility corridor, and the rights and restrictive covenants to construct, protect, operate, access and maintain those utility works
06-115	MU16	Acquisition of rights required for: Utility works, including the installation or diversion of underground utilities within a multi-utility corridor, and the rights and restrictive covenants to construct, protect, operate, access and maintain those utility works
06-117	MU14 and MU9	Acquisition of rights required for: Utility works, including the installation or diversion of underground utilities within a multi-utility corridor, and the rights and restrictive covenants to construct, protect, operate, access and maintain those utility works
06-121	E5, MU14, MU9, OH1 and OHT1	Acquisition of rights required for: Implementation of environmental mitigation works to create a site for protected species, and the rights and restrictive covenants to construct, protect, operate, access and maintain those environmental mitigation works Utility works, including the installation or diversion of underground utilities within a multi-utility corridor, and the rights and restrictive covenants to construct, protect, operate, access and maintain those utility works Overhead lines diversion works, including the removal of existing overhead lines and pylons, construction of new overhead lines and pylons and works to existing overhead lines and pylons, and the rights and restrictive covenants to construct, protect, operate, access and maintain those overhead lines diversion works
06-131	G1b and MU16	Acquisition of rights required for: Installation of a medium-pressure gas pipeline, and the rights and restrictive covenants to construct, protect, operate, access and maintain the pipeline Utility works, including the installation or diversion of underground utilities within a multi-utility corridor, and the rights and restrictive covenants to construct, protect, operate, access and maintain those utility works
06-132	G1b	Acquisition of rights required for: Installation of a medium-pressure gas pipeline, and the rights and restrictive covenants to construct, protect, operate, access and maintain the pipeline
06-136	G1b	Acquisition of rights required for: Installation of a medium-pressure gas pipeline, and the rights and restrictive covenants to construct, protect, operate, access and maintain the pipeline

**Table 2: Acquisition of Rights and Temporary Possession of Land - by plot number**

Land plans plot ref.	DCO Work No(s).	Purpose for which the land is required:
06-137	G1b	Acquisition of rights required for: Installation of a medium-pressure gas pipeline, and the rights and restrictive covenants to construct, protect, operate, access and maintain the pipeline
06-139	G1b	Acquisition of rights required for: Installation of a medium-pressure gas pipeline, and the rights and restrictive covenants to construct, protect, operate, access and maintain the pipeline
06-144	G1b and G2	Acquisition of rights required for: Installation of a medium-pressure gas pipeline, and the rights and restrictive covenants to construct, protect, operate, access and maintain the pipeline Installation of a high-pressure gas pipeline, and the rights and restrictive covenants to construct, protect, operate, access and maintain the pipeline
06-151	G1b	Acquisition of rights required for: Installation of a medium-pressure gas pipeline, and the rights and restrictive covenants to construct, protect, operate, access and maintain the pipeline
06-152	G1b, G2, G3, MU17, OH1 and OHT1	Acquisition of rights required for: Installation of a medium-pressure gas pipeline, and the rights and restrictive covenants to construct, protect, operate, access and maintain the pipeline Installation of a high-pressure gas pipeline, and the rights and restrictive covenants to construct, protect, operate, access and maintain the pipeline Utility works, including the installation or diversion of underground utilities within a multi-utility corridor, and the rights and restrictive covenants to construct, protect, operate, access and maintain those utility works Overhead lines diversion works, including the removal of existing overhead lines and pylons, construction of new overhead lines and pylons and works to existing overhead lines and pylons, and the rights and restrictive covenants to construct, protect, operate, access and maintain those overhead lines diversion works
06-158	G1b, G2, G3, MU17 and OH1	Acquisition of rights required for: Installation of a medium-pressure gas pipeline, and the rights and restrictive covenants to construct, protect, operate, access and maintain the pipeline Installation of a high-pressure gas pipeline, and the rights and restrictive covenants to construct, protect, operate, access and maintain the pipeline Utility works, including the installation or diversion of underground utilities within a multi-utility corridor, and the rights and restrictive covenants to construct, protect, operate, access and maintain those utility works Overhead lines diversion works, including the removal of existing overhead lines and pylons, construction of new overhead lines and pylons and works to existing overhead lines and pylons, and the rights and restrictive covenants to construct, protect, operate, access and maintain those overhead lines diversion works

**Table 2: Acquisition of Rights and Temporary Possession of Land - by plot number**

Land plans plot ref.	DCO Work No(s).	Purpose for which the land is required:
06-182	E5	Acquisition of rights required for: Implementation of environmental mitigation works to create a site for protected species, and the rights and restrictive covenants to construct, protect, operate, access and maintain those environmental mitigation works
06-187	MU9	Acquisition of rights required for: Utility works, including the installation or diversion of underground utilities within a multi-utility corridor, and the rights and restrictive covenants to construct, protect, operate, access and maintain those utility works
06-188	E5	Acquisition of rights required for: Implementation of environmental mitigation works to create a site for protected species, and the rights and restrictive covenants to construct, protect, operate, access and maintain those environmental mitigation works
06-204	E5	Acquisition of rights required for: Implementation of environmental mitigation works to create a site for protected species, and the rights and restrictive covenants to construct, protect, operate, access and maintain those environmental mitigation works
06-205	MU9	Acquisition of rights required for: Utility works, including the installation or diversion of underground utilities within a multi-utility corridor, and the rights and restrictive covenants to construct, protect, operate, access and maintain those utility works
06-207	G1b	Acquisition of rights required for: Installation of a medium-pressure gas pipeline, and the rights and restrictive covenants to construct, protect, operate, access and maintain the pipeline
06-208	G1b	Acquisition of rights required for: Installation of a medium-pressure gas pipeline, and the rights and restrictive covenants to construct, protect, operate, access and maintain the pipeline
06-209	G1b	Acquisition of rights required for: Installation of a medium-pressure gas pipeline, and the rights and restrictive covenants to construct, protect, operate, access and maintain the pipeline

**Table 2: Acquisition of Rights and Temporary Possession of Land - by plot number**

Land plans plot ref.	DCO Work No(s).	Purpose for which the land is required:
07-01	MU15	Acquisition of rights required for: Utility works, including the installation or diversion of underground utilities within a multi-utility corridor, and the rights and restrictive covenants to construct, protect, operate, access and maintain those utility works
07-02	MU15	Acquisition of rights required for: Utility works, including the installation or diversion of underground utilities within a multi-utility corridor, and the rights and restrictive covenants to construct, protect, operate, access and maintain those utility works
07-04	MU15	Acquisition of rights required for: Utility works, including the installation or diversion of underground utilities within a multi-utility corridor, and the rights and restrictive covenants to construct, protect, operate, access and maintain those utility works
07-05	MU15	Acquisition of rights required for: Utility works, including the installation or diversion of underground utilities within a multi-utility corridor, and the rights and restrictive covenants to construct, protect, operate, access and maintain those utility works
07-09	MU15	Acquisition of rights required for: Utility works, including the installation or diversion of underground utilities within a multi-utility corridor, and the rights and restrictive covenants to construct, protect, operate, access and maintain those utility works
07-11	MU15	Acquisition of rights required for: Utility works, including the installation or diversion of underground utilities within a multi-utility corridor, and the rights and restrictive covenants to construct, protect, operate, access and maintain those utility works
07-15	MU15	Acquisition of rights required for: Utility works, including the installation or diversion of underground utilities within a multi-utility corridor, and the rights and restrictive covenants to construct, protect, operate, access and maintain those utility works



**Table 2: Acquisition of Rights and Temporary Possession of Land - by plot number**

Land plans plot ref.	DCO Work No(s).	Purpose for which the land is required:
07-17	MU15	Acquisition of rights over bridge surface required for: Utility works, including the installation or diversion of underground utilities within a multi-utility corridor, and the rights and restrictive covenants to construct, protect, operate, access and maintain those utility works
07-20	MU15	Acquisition of rights over bridge surface required for: Utility works, including the installation or diversion of underground utilities within a multi-utility corridor, and the rights and restrictive covenants to construct, protect, operate, access and maintain those utility works
07-22	MU15	Acquisition of rights over bridge surface required for: Utility works, including the installation or diversion of underground utilities within a multi-utility corridor, and the rights and restrictive covenants to construct, protect, operate, access and maintain those utility works
07-23	MU15	Acquisition of rights over bridge surface required for: Utility works, including the installation or diversion of underground utilities within a multi-utility corridor, and the rights and restrictive covenants to construct, protect, operate, access and maintain those utility works
07-26	MU15	Acquisition of rights required for: Utility works, including the installation or diversion of underground utilities within a multi-utility corridor, and the rights and restrictive covenants to construct, protect, operate, access and maintain those utility works
07-27	MU15	Acquisition of rights required for: Utility works, including the installation or diversion of underground utilities within a multi-utility corridor, and the rights and restrictive covenants to construct, protect, operate, access and maintain those utility works
07-28	MU15	Acquisition of rights over bridge surface required for: Utility works, including the installation or diversion of underground utilities within a multi-utility corridor, and the rights and restrictive covenants to construct, protect, operate, access and maintain those utility works

**Table 2: Acquisition of Rights and Temporary Possession of Land - by plot number**

Land plans plot ref.	DCO Work No(s).	Purpose for which the land is required:
07-29	MU15	Acquisition of rights required for: Utility works, including the installation or diversion of underground utilities within a multi-utility corridor, and the rights and restrictive covenants to construct, protect, operate, access and maintain those utility works
07-40	MU15	Acquisition of rights required for: Utility works, including the installation or diversion of underground utilities within a multi-utility corridor, and the rights and restrictive covenants to construct, protect, operate, access and maintain those utility works
07-41	MU15	Acquisition of rights required for: Utility works, including the installation or diversion of underground utilities within a multi-utility corridor, and the rights and restrictive covenants to construct, protect, operate, access and maintain those utility works
07-42	MU15	Acquisition of rights required for: Utility works, including the installation or diversion of underground utilities within a multi-utility corridor, and the rights and restrictive covenants to construct, protect, operate, access and maintain those utility works
08-06	MU15	Acquisition of rights required for: Utility works, including the installation or diversion of underground utilities within a multi-utility corridor, and the rights and restrictive covenants to construct, protect, operate, access and maintain those utility works
08-07	MU15	Acquisition of rights required for: Utility works, including the installation or diversion of underground utilities within a multi-utility corridor, and the rights and restrictive covenants to construct, protect, operate, access and maintain those utility works
08-08	MU15	Acquisition of rights required for: Utility works, including the installation or diversion of underground utilities within a multi-utility corridor, and the rights and restrictive covenants to construct, protect, operate, access and maintain those utility works

**Table 2: Acquisition of Rights and Temporary Possession of Land - by plot number**

Land plans plot ref.	DCO Work No(s).	Purpose for which the land is required:
08-09	MU15	Acquisition of rights required for: Utility works, including the installation or diversion of underground utilities within a multi-utility corridor, and the rights and restrictive covenants to construct, protect, operate, access and maintain those utility works
08-10	MU15	Acquisition of rights required for: Utility works, including the installation or diversion of underground utilities within a multi-utility corridor, and the rights and restrictive covenants to construct, protect, operate, access and maintain those utility works
08-11	MU15	Acquisition of rights required for: Utility works, including the installation or diversion of underground utilities within a multi-utility corridor, and the rights and restrictive covenants to construct, protect, operate, access and maintain those utility works
08-12	MU15	Acquisition of rights required for: Utility works, including the installation or diversion of underground utilities within a multi-utility corridor, and the rights and restrictive covenants to construct, protect, operate, access and maintain those utility works
08-13	MU15	Acquisition of rights required for: Utility works, including the installation or diversion of underground utilities within a multi-utility corridor, and the rights and restrictive covenants to construct, protect, operate, access and maintain those utility works
08-14	MU15	Acquisition of rights required for: Utility works, including the installation or diversion of underground utilities within a multi-utility corridor, and the rights and restrictive covenants to construct, protect, operate, access and maintain those utility works
08-15	MU15	Acquisition of rights required for: Utility works, including the installation or diversion of underground utilities within a multi-utility corridor, and the rights and restrictive covenants to construct, protect, operate, access and maintain those utility works

**Table 2: Acquisition of Rights and Temporary Possession of Land - by plot number**

Land plans plot ref.	DCO Work No(s).	Purpose for which the land is required:
10-05	E13	Acquisition of rights required for: Provision for access for environmental works to create a compensatory habitat site for nitrogen deposition, and the rights for access to maintain those environmental works
10-06	E13	Acquisition of rights required for: Provision for access for environmental works to create a compensatory habitat site for nitrogen deposition, and the rights for access to maintain those environmental works
10-07	E13	Acquisition of rights required for: Provision for access for environmental works to create a compensatory habitat site for nitrogen deposition, and the rights for access to maintain those environmental works
10-08	E13	Acquisition of rights required for: Provision for access for environmental works to create a compensatory habitat site for nitrogen deposition, and the rights for access to maintain those environmental works
10-09	E13	Acquisition of rights required for: Provision for access for environmental works to create a compensatory habitat site for nitrogen deposition, and the rights for access to maintain those environmental works
10-10	E13	Acquisition of rights required for: Provision for access for environmental works to create a compensatory habitat site for nitrogen deposition, and the rights for access to maintain those environmental works
11-15	G1b and OH1	Acquisition of rights required for: Installation of a medium-pressure gas pipeline, and the rights and restrictive covenants to construct, protect, operate, access and maintain the pipeline Overhead lines diversion works, including the removal of existing overhead lines and pylons, construction of new overhead lines and pylons and works to existing overhead lines and pylons, and the rights and restrictive covenants to construct, protect, operate, access and maintain those overhead lines diversion works
11-24	G3 and OH1	Acquisition of rights required for: Installation of a high-pressure gas pipeline, and the rights and restrictive covenants to construct, protect, operate, access and maintain the pipeline Overhead lines diversion works, including the removal of existing overhead lines and pylons, construction of new overhead lines and pylons and works to existing overhead lines and pylons, and the rights and restrictive covenants to construct, protect, operate, access and maintain those overhead lines diversion works

**Table 2: Acquisition of Rights and Temporary Possession of Land - by plot number**

Land plans plot ref.	DCO Work No(s).	Purpose for which the land is required:
11-38	MU18 and OH1	Acquisition of rights required for: Utility works, including the installation or diversion of underground utilities within a multi-utility corridor, and the rights and restrictive covenants to construct, protect, operate, access and maintain those utility works Overhead lines diversion works, including the removal of existing overhead lines and pylons, construction of new overhead lines and pylons and works to existing overhead lines and pylons, and the rights and restrictive covenants to construct, protect, operate, access and maintain those overhead lines diversion works
11-39	G3, MU18 and OH1	Acquisition of rights required for: Installation of a high-pressure gas pipeline, and the rights and restrictive covenants to construct, protect, operate, access and maintain the pipeline Utility works, including the installation or diversion of underground utilities within a multi-utility corridor, and the rights and restrictive covenants to construct, protect, operate, access and maintain those utility works Overhead lines diversion works, including the removal of existing overhead lines and pylons, construction of new overhead lines and pylons and works to existing overhead lines and pylons, and the rights and restrictive covenants to construct, protect, operate, access and maintain those overhead lines diversion works
11-40	OH1	Acquisition of rights required for: Overhead lines diversion works, including the removal of existing overhead lines and pylons, construction of new overhead lines and pylons and works to existing overhead lines and pylons, and the rights and restrictive covenants to construct, protect, operate, access and maintain those overhead lines diversion works
11-43	MU18	Acquisition of rights required for: Utility works, including the installation or diversion of underground utilities within a multi-utility corridor, and the rights and restrictive covenants to construct, protect, operate, access and maintain those utility works
11-46	MU18	Acquisition of rights required for: Utility works, including the installation or diversion of underground utilities within a multi-utility corridor, and the rights and restrictive covenants to construct, protect, operate, access and maintain those utility works
11-47	MU18	Acquisition of rights required for: Utility works, including the installation or diversion of underground utilities within a multi-utility corridor, and the rights and restrictive covenants to construct, protect, operate, access and maintain those utility works

**Table 2: Acquisition of Rights and Temporary Possession of Land - by plot number**

Land plans plot ref.	DCO Work No(s).	Purpose for which the land is required:
11-48	MU18	Acquisition of rights required for: Utility works, including the installation or diversion of underground utilities within a multi-utility corridor, and the rights and restrictive covenants to construct, protect, operate, access and maintain those utility works
11-50	G3 and MU18	Acquisition of rights required for: Installation of a high-pressure gas pipeline, and the rights and restrictive covenants to construct, protect, operate, access and maintain the pipeline Utility works, including the installation or diversion of underground utilities within a multi-utility corridor, and the rights and restrictive covenants to construct, protect, operate, access and maintain those utility works
11-64	G4	Acquisition of rights required for: Installation of a high-pressure gas pipeline, and the rights and restrictive covenants to construct, protect, operate, access and maintain the pipeline
11-70	G4	Acquisition of rights required for: Installation of a high-pressure gas pipeline, and the rights and restrictive covenants to construct, protect, operate, access and maintain the pipeline
11-73	CA3, G4 and OH1	Acquisition of rights required for: Temporary construction compound at surface for facilitating main works at the A122 Lower Thames Crossing south portal and tunnel approach Installation of a high-pressure gas pipeline, and the rights and restrictive covenants to construct, protect, operate, access and maintain the pipeline Overhead lines diversion works, including the removal of existing overhead lines and pylons, construction of new overhead lines and pylons and works to existing overhead lines and pylons, and the rights and restrictive covenants to construct, protect, operate, access and maintain those overhead lines diversion works
12-02	G4 and OH1	Acquisition of rights required for: Installation of a high-pressure gas pipeline, and the rights and restrictive covenants to construct, protect, operate, access and maintain the pipeline Overhead lines diversion works, including the removal of existing overhead lines and pylons, construction of new overhead lines and pylons and works to existing overhead lines and pylons, and the rights and restrictive covenants to construct, protect, operate, access and maintain those overhead lines diversion works
12-06	MU20 and OH1	Acquisition of rights required for: Utility works, including the installation or diversion of underground utilities within a multi-utility corridor, and the rights and restrictive covenants to construct, protect, operate, access and maintain those utility works Provision for access for Overhead lines diversion works, and the rights for access to maintain those overhead line diversion works

**Table 2: Acquisition of Rights and Temporary Possession of Land - by plot number**

Land plans plot ref.	DCO Work No(s).	Purpose for which the land is required:
12-08	CA3 and MU20	Acquisition of rights required for: Provision for temporary access and traffic management for the temporary construction compound facilitating main works at the A122 Lower Thames Crossing south portal and tunnel approach Utility works, including the installation or diversion of underground utilities within a multi-utility corridor, and the rights and restrictive covenants to construct, protect, operate, access and maintain those utility works
12-09	CA3 and MU20	Acquisition of rights required for: Provision for temporary access and traffic management for the temporary construction compound facilitating main works at the A122 Lower Thames Crossing south portal and tunnel approach Utility works, including the installation or diversion of underground utilities within a multi-utility corridor, and the rights and restrictive covenants to construct, protect, operate, access and maintain those utility works
12-12	CA3 and MU20	Acquisition of rights required for: Provision for temporary access and traffic management for the temporary construction compound facilitating main works at the A122 Lower Thames Crossing south portal and tunnel approach Utility works, including the installation or diversion of underground utilities within a multi-utility corridor, and the rights and restrictive covenants to construct, protect, operate, access and maintain those utility works
12-13	MU20	Acquisition of rights required for: Utility works, including the installation or diversion of underground utilities within a multi-utility corridor, and the rights and restrictive covenants to construct, protect, operate, access and maintain those utility works
12-14	CA3 and MU20	Acquisition of rights required for: Provision for temporary access and traffic management for the temporary construction compound facilitating main works at the A122 Lower Thames Crossing south portal and tunnel approach Utility works, including the installation or diversion of underground utilities within a multi-utility corridor, and the rights and restrictive covenants to construct, protect, operate, access and maintain those utility works
12-15	CA3 and MU20	Acquisition of rights required for: Provision for temporary access and traffic management for the temporary construction compound facilitating main works at the A122 Lower Thames Crossing south portal and tunnel approach Utility works, including the installation or diversion of underground utilities within a multi-utility corridor, and the rights and restrictive covenants to construct, protect, operate, access and maintain those utility works

**Table 2: Acquisition of Rights and Temporary Possession of Land - by plot number**

Land plans plot ref.	DCO Work No(s).	Purpose for which the land is required:
12-16	MU20	Acquisition of rights required for: Utility works, including the installation or diversion of underground utilities within a multi-utility corridor, and the rights and restrictive covenants to construct, protect, operate, access and maintain those utility works
12-17	CA3 and MU20	Acquisition of rights required for: Provision for temporary access and traffic management for the temporary construction compound facilitating main works at the A122 Lower Thames Crossing south portal and tunnel approach Utility works, including the installation or diversion of underground utilities within a multi-utility corridor, and the rights and restrictive covenants to construct, protect, operate, access and maintain those utility works
12-18	CA3 and MU20	Acquisition of rights required for: Provision for temporary access and traffic management for the temporary construction compound facilitating main works at the A122 Lower Thames Crossing south portal and tunnel approach Utility works, including the installation or diversion of underground utilities within a multi-utility corridor, and the rights and restrictive covenants to construct, protect, operate, access and maintain those utility works
12-19	CA3 and MU20	Acquisition of rights required for: Provision for temporary access and traffic management for the temporary construction compound facilitating main works at the A122 Lower Thames Crossing south portal and tunnel approach Utility works, including the installation or diversion of underground utilities within a multi-utility corridor, and the rights and restrictive covenants to construct, protect, operate, access and maintain those utility works
12-20	MU20 and OH2	Acquisition of rights required for: Utility works, including the installation or diversion of underground utilities within a multi-utility corridor, and the rights and restrictive covenants to construct, protect, operate, access and maintain those utility works Overhead lines diversion works, including the removal of existing overhead lines and supports



**Table 2: Acquisition of Rights and Temporary Possession of Land - by plot number**

Land plans plot ref.	DCO Work No(s).	Purpose for which the land is required:
13-12	MU23 and MUT3	Acquisition of rights required for: Utility works, including the installation or diversion of underground utilities within a multi-utility corridor, and the rights and restrictive covenants to construct, protect, operate, access and maintain those utility works
13-13	MU23	Acquisition of rights required for: Utility works, including the installation or diversion of underground utilities within a multi-utility corridor, and the rights and restrictive covenants to construct, protect, operate, access and maintain those utility works
13-14	MU23	Acquisition of rights required for: Utility works, including the installation or diversion of underground utilities within a multi-utility corridor, and the rights and restrictive covenants to construct, protect, operate, access and maintain those utility works
13-15	MU23	Acquisition of rights required for: Utility works, including the installation or diversion of underground utilities within a multi-utility corridor, and the rights and restrictive covenants to construct, protect, operate, access and maintain those utility works
13-16	MU23	Acquisition of rights required for: Utility works, including the installation or diversion of underground utilities within a multi-utility corridor, and the rights and restrictive covenants to construct, protect, operate, access and maintain those utility works
13-17	MU23	Acquisition of rights required for: Utility works, including the installation or diversion of underground utilities within a multi-utility corridor, and the rights and restrictive covenants to construct, protect, operate, access and maintain those utility works
13-18	MU23	Acquisition of rights required for: Utility works, including the installation or diversion of underground utilities within a multi-utility corridor, and the rights and restrictive covenants to construct, protect, operate, access and maintain those utility works
13-19	MUT3	Acquisition of rights required for: Utility works, including the installation or diversion of underground utilities within a multi-utility corridor, and the rights and restrictive covenants to construct, protect, operate, access and maintain those utility works

**Table 2: Acquisition of Rights and Temporary Possession of Land - by plot number**

Land plans plot ref.	DCO Work No(s).	Purpose for which the land is required:
13-20	CA3 and MUT3	Acquisition of rights required for: Temporary construction compound at surface for facilitating main works at the A122 Lower Thames Crossing south portal and tunnel approach Utility works, including the installation or diversion of underground utilities within a multi-utility corridor, and the rights and restrictive covenants to construct, protect, operate, access and maintain those utility works
13-21	MUT3	Acquisition of rights required for: Utility works, including the installation or diversion of underground utilities within a multi-utility corridor, and the rights and restrictive covenants to construct, protect, operate, access and maintain those utility works
13-24	MUT3	Acquisition of rights required for: Utility works, including the installation or diversion of underground utilities within a multi-utility corridor, and the rights and restrictive covenants to construct, protect, operate, access and maintain those utility works
13-25	MUT3	Acquisition of rights required for: Utility works, including the installation or diversion of underground utilities within a multi-utility corridor, and the rights and restrictive covenants to construct, protect, operate, access and maintain those utility works
13-26	MUT3	Acquisition of rights required for: Utility works, including the installation or diversion of underground utilities within a multi-utility corridor, and the rights and restrictive covenants to construct, protect, operate, access and maintain those utility works
13-27	MUT3	Acquisition of rights required for: Utility works, including the installation or diversion of underground utilities within a multi-utility corridor, and the rights and restrictive covenants to construct, protect, operate, access and maintain those utility works
13-28	MUT3	Acquisition of rights required for: Utility works, including the installation or diversion of underground utilities within a multi-utility corridor, and the rights and restrictive covenants to construct, protect, operate, access and maintain those utility works

**Table 2: Acquisition of Rights and Temporary Possession of Land - by plot number**

Land plans plot ref.	DCO Work No(s).	Purpose for which the land is required:
13-29	MUT3	Acquisition of rights required for: Utility works, including the installation or diversion of underground utilities within a multi-utility corridor, and the rights and restrictive covenants to construct, protect, operate, access and maintain those utility works
13-30	MUT3	Acquisition of rights required for: Utility works, including the installation or diversion of underground utilities within a multi-utility corridor, and the rights and restrictive covenants to construct, protect, operate, access and maintain those utility works
13-31	MUT3	Acquisition of rights required for: Utility works, including the installation or diversion of underground utilities within a multi-utility corridor, and the rights and restrictive covenants to construct, protect, operate, access and maintain those utility works
13-32	MUT3	Acquisition of rights required for: Utility works, including the installation or diversion of underground utilities within a multi-utility corridor, and the rights and restrictive covenants to construct, protect, operate, access and maintain those utility works
13-33	MUT3	Acquisition of rights required for: Utility works, including the installation or diversion of underground utilities within a multi-utility corridor, and the rights and restrictive covenants to construct, protect, operate, access and maintain those utility works
13-34	MUT3	Acquisition of rights required for: Utility works, including the installation or diversion of underground utilities within a multi-utility corridor, and the rights and restrictive covenants to construct, protect, operate, access and maintain those utility works
13-40	MUT3	Acquisition of rights required for: Utility works, including the installation or diversion of underground utilities within a multi-utility corridor, and the rights and restrictive covenants to construct, protect, operate, access and maintain those utility works
13-42	CA3 and MUT3	Acquisition of rights required for: Temporary construction compound at surface for facilitating main works at the A122 Lower Thames Crossing south portal and tunnel approach Utility works, including the installation or diversion of underground utilities within a multi-utility corridor, and the rights and restrictive covenants to construct, protect, operate, access and maintain those utility works

**Table 2: Acquisition of Rights and Temporary Possession of Land - by plot number**

Land plans plot ref.	DCO Work No(s).	Purpose for which the land is required:
13-45	MUT3	Acquisition of rights required for: Utility works, including the installation or diversion of underground utilities within a multi-utility corridor, and the rights and restrictive covenants to construct, protect, operate, access and maintain those utility works
13-54	CA3 and MU20	Acquisition of rights required for: Temporary construction compound at surface for facilitating main works at the A122 Lower Thames Crossing south portal and tunnel approach Utility works, including the installation or diversion of underground utilities within a multi-utility corridor, and the rights and restrictive covenants to construct, protect, operate, access and maintain those utility works
13-55	CA3 and MU20	Acquisition of rights required for: Temporary construction compound at surface for facilitating main works at the A122 Lower Thames Crossing south portal and tunnel approach Utility works, including the installation or diversion of underground utilities within a multi-utility corridor, and the rights and restrictive covenants to construct, protect, operate, access and maintain those utility works
13-56	CA3 and MU20	Acquisition of rights required for: Temporary construction compound at surface for facilitating main works at the A122 Lower Thames Crossing south portal and tunnel approach Utility works, including the installation or diversion of underground utilities within a multi-utility corridor, and the rights and restrictive covenants to construct, protect, operate, access and maintain those utility works
13-63	CA3 and MU20	Acquisition of rights required for: Provision for temporary access and traffic management for the temporary construction compound facilitating main works at the A122 Lower Thames Crossing south portal and tunnel approach Utility works, including the installation or diversion of underground utilities within a multi-utility corridor, and the rights and restrictive covenants to construct, protect, operate, access and maintain those utility works
13-65	CA3, G4 and OH1	Acquisition of rights required for: Temporary construction compound at surface for facilitating main works at the A122 Lower Thames Crossing south portal and tunnel approach Installation of a high-pressure gas pipeline, and the rights and restrictive covenants to construct, protect, operate, access and maintain the pipeline Overhead lines diversion works, including the removal of existing overhead lines and pylons, construction of new overhead lines and pylons and works to existing overhead lines and pylons, and the rights and restrictive covenants to construct, protect, operate, access and maintain those overhead lines diversion works

**Table 2: Acquisition of Rights and Temporary Possession of Land - by plot number**

Land plans plot ref.	DCO Work No(s).	Purpose for which the land is required:
13-67	CA3, G4 and OH1	<p>Acquisition of rights required for:</p> <p>Temporary construction compound at surface for facilitating main works at the A122 Lower Thames Crossing south portal and tunnel approach</p> <p>Installation of a high-pressure gas pipeline, and the rights and restrictive covenants to construct, protect, operate, access and maintain the pipeline</p> <p>Provision for temporary access for overhead lines diversion works</p>
13-70	CA3 and MU20	<p>Acquisition of rights required for:</p> <p>Temporary construction compound at surface for facilitating main works at the A122 Lower Thames Crossing south portal and tunnel approach</p> <p>Utility works, including the installation or diversion of underground utilities within a multi-utility corridor, and the rights and restrictive covenants to construct, protect, operate, access and maintain those utility works</p>
13-71	CA3 and MU20	<p>Acquisition of rights required for:</p> <p>Temporary construction compound at surface for facilitating main works at the A122 Lower Thames Crossing south portal and tunnel approach</p> <p>Utility works, including the installation or diversion of underground utilities within a multi-utility corridor, and the rights and restrictive covenants to construct, protect, operate, access and maintain those utility works</p>
13-72	CA3 and MU20	<p>Acquisition of rights required for:</p> <p>Provision for temporary access and traffic management for the temporary construction compound facilitating main works at the A122 Lower Thames Crossing south portal and tunnel approach</p> <p>Utility works, including the installation or diversion of underground utilities within a multi-utility corridor, and the rights and restrictive covenants to construct, protect, operate, access and maintain those utility works</p>
13-74	CA3 and OH1	<p>Acquisition of rights required for:</p> <p>Temporary construction compound at surface for facilitating main works at the A122 Lower Thames Crossing south portal and tunnel approach</p> <p>Overhead lines diversion works, including the removal of existing overhead lines and pylons, construction of new overhead lines and pylons and works to existing overhead lines and pylons, and the rights and restrictive covenants to construct, protect, operate, access and maintain those overhead lines diversion works</p>
13-75	CA3 and OH1	<p>Acquisition of rights required for:</p> <p>Temporary construction compound at surface for facilitating main works at the A122 Lower Thames Crossing south portal and tunnel approach</p> <p>Overhead lines diversion works, including the removal of existing overhead lines and pylons, construction of new overhead lines and pylons and works to existing overhead lines and pylons, and the rights and restrictive covenants to construct, protect, operate, access and maintain those overhead lines diversion works</p>

**Table 2: Acquisition of Rights and Temporary Possession of Land - by plot number**

Land plans plot ref.	DCO Work No(s).	Purpose for which the land is required:
13-79	CA3 and OH1	<p>Acquisition of rights required for:</p> <p>Temporary construction compound at surface for facilitating main works at the A122 Lower Thames Crossing south portal and tunnel approach</p> <p>Provision for access for Overhead lines diversion works, and the rights for access to maintain those overhead line diversion works</p>
13-85	CA3 and MU20	<p>Acquisition of rights required for:</p> <p>Provision for temporary access and traffic management for the temporary construction compound facilitating main works at the A122 Lower Thames Crossing south portal and tunnel approach</p> <p>Utility works, including the installation or diversion of underground utilities within a multi-utility corridor, and the rights and restrictive covenants to construct, protect, operate, access and maintain those utility works</p>
13-89	CA3 and MU20	<p>Acquisition of rights required for:</p> <p>Provision for temporary access and traffic management for the temporary construction compound facilitating main works at the A122 Lower Thames Crossing south portal and tunnel approach</p> <p>Utility works, including the installation or diversion of underground utilities within a multi-utility corridor, and the rights and restrictive covenants to construct, protect, operate, access and maintain those utility works</p>
13-90	CA3 and MU20	<p>Acquisition of rights required for:</p> <p>Provision for temporary access and traffic management for the temporary construction compound facilitating main works at the A122 Lower Thames Crossing south portal and tunnel approach</p> <p>Utility works, including the installation or diversion of underground utilities within a multi-utility corridor, and the rights and restrictive covenants to construct, protect, operate, access and maintain those utility works</p>
16-02	CA5, MU27 and MUT4	<p>Acquisition of rights required for:</p> <p>Temporary construction compound at surface for facilitating main works at the A122 Lower Thames Crossing north portal and tunnel approach, including workers accommodation, batch plants and segment cast factory</p> <p>Utility works, including the installation or diversion of underground utilities within a multi-utility corridor, and the rights and restrictive covenants to construct, protect, operate, access and maintain those utility works</p>
16-04	CA5, MU27 and MUT4	<p>Acquisition of rights required for:</p> <p>Temporary construction compound at surface for facilitating main works at the A122 Lower Thames Crossing north portal and tunnel approach, including workers accommodation, batch plants and segment cast factory</p> <p>Utility works, including the installation or diversion of underground utilities within a multi-utility corridor, and the rights and restrictive covenants to construct, protect, operate, access and maintain those utility works</p>

**Table 2: Acquisition of Rights and Temporary Possession of Land - by plot number**

Land plans plot ref.	DCO Work No(s).	Purpose for which the land is required:
16-05	CA5, MU27 and MUT4	Acquisition of rights required for: Temporary construction compound at surface for facilitating main works at the A122 Lower Thames Crossing north portal and tunnel approach, including workers accommodation, batch plants and segment cast factory Utility works, including the installation or diversion of underground utilities within a multi-utility corridor, and the rights and restrictive covenants to construct, protect, operate, access and maintain those utility works
16-10	CA5, MU27 and MUT4	Acquisition of rights required for: Temporary construction compound at surface for facilitating main works at the A122 Lower Thames Crossing north portal and tunnel approach, including workers accommodation, batch plants and segment cast factory Utility works, including the installation or diversion of underground utilities within a multi-utility corridor, and the rights and restrictive covenants to construct, protect, operate, access and maintain those utility works
16-11	CA5, MU27 and MUT4	Acquisition of rights required for: Temporary construction compound at surface for facilitating main works at the A122 Lower Thames Crossing north portal and tunnel approach, including workers accommodation, batch plants and segment cast factory Utility works, including the installation or diversion of underground utilities within a multi-utility corridor, and the rights and restrictive covenants to construct, protect, operate, access and maintain those utility works
16-12	CA5, MU27 and MUT4	Acquisition of rights required for: Temporary construction compound at surface for facilitating main works at the A122 Lower Thames Crossing north portal and tunnel approach, including workers accommodation, batch plants and segment cast factory Utility works, including the installation or diversion of underground utilities within a multi-utility corridor, and the rights and restrictive covenants to construct, protect, operate, access and maintain those utility works
16-17	CA5, MU27 and MUT4	Acquisition of rights required for: Temporary construction compound at surface for facilitating main works at the A122 Lower Thames Crossing north portal and tunnel approach, including workers accommodation, batch plants and segment cast factory Utility works, including the installation or diversion of underground utilities within a multi-utility corridor, and the rights and restrictive covenants to construct, protect, operate, access and maintain those utility works

**Table 2: Acquisition of Rights and Temporary Possession of Land - by plot number**

Land plans plot ref.	DCO Work No(s).	Purpose for which the land is required:
16-18	CA5, MU27 and MUT4	Acquisition of rights required for: Temporary construction compound at surface for facilitating main works at the A122 Lower Thames Crossing north portal and tunnel approach, including workers accommodation, batch plants and segment cast factory Utility works, including the installation or diversion of underground utilities within a multi-utility corridor, and the rights and restrictive covenants to construct, protect, operate, access and maintain those utility works
16-19	CA5, MU27 and MUT4	Acquisition of rights required for: Temporary construction compound at surface for facilitating main works at the A122 Lower Thames Crossing north portal and tunnel approach, including workers accommodation, batch plants and segment cast factory Utility works, including the installation or diversion of underground utilities within a multi-utility corridor, and the rights and restrictive covenants to construct, protect, operate, access and maintain those utility works
16-20	CA5, MU27 and MUT4	Acquisition of rights required for: Temporary construction compound at surface for facilitating main works at the A122 Lower Thames Crossing north portal and tunnel approach, including workers accommodation, batch plants and segment cast factory Utility works, including the installation or diversion of underground utilities within a multi-utility corridor, and the rights and restrictive covenants to construct, protect, operate, access and maintain those utility works
16-21	CA5, MU27 and MUT4	Acquisition of rights required for: Temporary construction compound at surface for facilitating main works at the A122 Lower Thames Crossing north portal and tunnel approach, including workers accommodation, batch plants and segment cast factory Utility works, including the installation or diversion of underground utilities within a multi-utility corridor, and the rights and restrictive covenants to construct, protect, operate, access and maintain those utility works
16-22	CA5, MU27, MUT4 and MUT5	Acquisition of rights required for: Temporary construction compound at surface for facilitating main works at the A122 Lower Thames Crossing north portal and tunnel approach, including workers accommodation, batch plants and segment cast factory Utility works, including the installation or diversion of underground utilities within a multi-utility corridor, and the rights and restrictive covenants to construct, protect, operate, access and maintain those utility works Utility works, including the installation of a substation to power the tunnel boring machine at the northern portal, and the rights and restrictive covenants to construct, protect, operate, access and maintain those utility works



**Table 2: Acquisition of Rights and Temporary Possession of Land - by plot number**

Land plans plot ref.	DCO Work No(s).	Purpose for which the land is required:
16-30	CA5, MU27 and MUT4	Acquisition of rights required for: Temporary construction compound at surface for facilitating main works at the A122 Lower Thames Crossing north portal and tunnel approach, including workers accommodation, batch plants and segment cast factory Utility works, including the installation or diversion of underground utilities within a multi-utility corridor, and the rights and restrictive covenants to construct, protect, operate, access and maintain those utility works
16-31	CA5, MU27 and MUT4	Acquisition of rights required for: Temporary construction compound at surface for facilitating main works at the A122 Lower Thames Crossing north portal and tunnel approach, including workers accommodation, batch plants and segment cast factory Utility works, including the installation or diversion of underground utilities within a multi-utility corridor, and the rights and restrictive covenants to construct, protect, operate, access and maintain those utility works
16-32	CA5, MU27 and MUT4	Acquisition of rights required for: Temporary construction compound at surface for facilitating main works at the A122 Lower Thames Crossing north portal and tunnel approach, including workers accommodation, batch plants and segment cast factory Utility works, including the installation or diversion of underground utilities within a multi-utility corridor, and the rights and restrictive covenants to construct, protect, operate, access and maintain those utility works
16-44	5A, 5O and CA5	Acquisition of rights required for: Construction of a new outfall from the north portal to the River Thames, including rights to construct, operate, protect and maintain the outfall Construction a new public right of way along the existing footpath FP146 Temporary construction compound at surface for facilitating main works at the A122 Lower Thames Crossing north portal and tunnel approach, including workers accommodation, batch plants and segment cast factory
16-45	5A	Acquisition of rights required for: Construction of a new outfall from the north portal to the River Thames, including rights to construct, operate, protect and maintain the outfall
16-46	5A	Acquisition of rights required for: Construction of a new outfall from the north portal to the River Thames, including rights to construct, operate, protect and maintain the outfall

**Table 2: Acquisition of Rights and Temporary Possession of Land - by plot number**

Land plans plot ref.	DCO Work No(s).	Purpose for which the land is required:
16-49	5A and CA5	Acquisition of rights required for: Construction of a new outfall from the north portal to the River Thames, including rights to construct, operate, protect and maintain the outfall Temporary construction compound at surface for facilitating main works at the A122 Lower Thames Crossing north portal and tunnel approach, including workers accommodation, batch plants and segment cast factory
16-54	5A and CA5	Acquisition of rights required for: Construction of a new outfall from the north portal to the River Thames, including rights to construct, operate, protect and maintain the outfall Temporary construction compound at surface for facilitating main works at the A122 Lower Thames Crossing north portal and tunnel approach, including workers accommodation, batch plants and segment cast factory
16-55	5A and CA5	Acquisition of rights required for: Construction of a new outfall from the north portal to the River Thames, including rights to construct, operate, protect and maintain the outfall Temporary construction compound at surface for facilitating main works at the A122 Lower Thames Crossing north portal and tunnel approach, including workers accommodation, batch plants and segment cast factory
16-56	5A and CA5	Acquisition of rights required for: Construction of a new outfall from the north portal to the River Thames, including rights to construct, operate, protect and maintain the outfall Temporary construction compound at surface for facilitating main works at the A122 Lower Thames Crossing north portal and tunnel approach, including workers accommodation, batch plants and segment cast factory
16-57	5A and CA5	Acquisition of rights required for: Construction of a new outfall from the north portal to the River Thames, including rights to construct, operate, protect and maintain the outfall Temporary construction compound at surface for facilitating main works at the A122 Lower Thames Crossing north portal and tunnel approach, including workers accommodation, batch plants and segment cast factory
16-58	5A and CA5	Acquisition of rights required for: Construction of a new outfall from the north portal to the River Thames, including rights to construct, operate, protect and maintain the outfall Temporary construction compound at surface for facilitating main works at the A122 Lower Thames Crossing north portal and tunnel approach, including workers accommodation, batch plants and segment cast factory
16-59	5A and CA5	Acquisition of rights required for: Construction of a new outfall from the north portal to the River Thames, including rights to construct, operate, protect and maintain the outfall Temporary construction compound at surface for facilitating main works at the A122 Lower Thames Crossing north portal and tunnel approach, including workers accommodation, batch plants and segment cast factory

**Table 2: Acquisition of Rights and Temporary Possession of Land - by plot number**

Land plans plot ref.	DCO Work No(s).	Purpose for which the land is required:
16-60	5A, 5O and CA5	<p>Acquisition of rights required for:</p> <p>Construction of a new outfall from the north portal to the River Thames, including rights to construct, operate, protect and maintain the outfall</p> <p>Construction a new public right of way along the existing footpath FP146</p> <p>Temporary construction compound at surface for facilitating main works at the A122 Lower Thames Crossing north portal and tunnel approach, including workers accommodation, batch plants and segment cast factory</p>
16-62	5A, 5O and CA5	<p>Acquisition of rights required for:</p> <p>Construction of a new outfall from the north portal to the River Thames, including rights to construct, operate, protect and maintain the outfall</p> <p>Construction a new public right of way along the existing footpath FP146</p> <p>Temporary construction compound at surface for facilitating main works at the A122 Lower Thames Crossing north portal and tunnel approach, including workers accommodation, batch plants and segment cast factory</p>
16-63	5A, 5O and CA5	<p>Acquisition of rights required for:</p> <p>Construction of a new outfall from the north portal to the River Thames, including rights to construct, operate, protect and maintain the outfall</p> <p>Construction a new public right of way along the existing footpath FP146</p> <p>Temporary construction compound at surface for facilitating main works at the A122 Lower Thames Crossing north portal and tunnel approach, including workers accommodation, batch plants and segment cast factory</p>
19-05	E17	<p>Acquisition of rights required for:</p> <p>Implementation of environmental mitigation works to create a site for protected species, including the construction of a new bat barn structure, and the rights and restrictive covenants to construct, protect, operate, access and maintain those environmental mitigation works</p>
20-01	MU27	<p>Acquisition of rights required for:</p> <p>Utility works, including the installation or diversion of underground utilities within a multi-utility corridor, and the rights and restrictive covenants to construct, protect, operate, access and maintain those utility works</p>
20-06	CA5, MU27 and MUT4	<p>Acquisition of rights required for:</p> <p>Temporary construction compound at surface for facilitating main works at the A122 Lower Thames Crossing north portal and tunnel approach, including workers accommodation, batch plants and segment cast factory</p> <p>Utility works, including the installation or diversion of underground utilities within a multi-utility corridor, and the rights and restrictive covenants to construct, protect, operate, access and maintain those utility works</p>

**Table 2: Acquisition of Rights and Temporary Possession of Land - by plot number**

Land plans plot ref.	DCO Work No(s).	Purpose for which the land is required:
20-07	CA5, MU27 and MUT4	Acquisition of rights required for: Temporary construction compound at surface for facilitating main works at the A122 Lower Thames Crossing north portal and tunnel approach, including workers accommodation, batch plants and segment cast factory Utility works, including the installation or diversion of underground utilities within a multi-utility corridor, and the rights and restrictive covenants to construct, protect, operate, access and maintain those utility works
20-08	CA5, MU27 and MUT4	Acquisition of rights required for: Temporary construction compound at surface for facilitating main works at the A122 Lower Thames Crossing north portal and tunnel approach, including workers accommodation, batch plants and segment cast factory Utility works, including the installation or diversion of underground utilities within a multi-utility corridor, and the rights and restrictive covenants to construct, protect, operate, access and maintain those utility works
20-09	CA5, MU27 and MUT4	Acquisition of rights required for: Temporary construction compound at surface for facilitating main works at the A122 Lower Thames Crossing north portal and tunnel approach, including workers accommodation, batch plants and segment cast factory Utility works, including the installation or diversion of underground utilities within a multi-utility corridor, and the rights and restrictive covenants to construct, protect, operate, access and maintain those utility works
20-10	OH3	Acquisition of rights required for: Overhead lines diversion works, including the removal of existing overhead lines and pylons, construction of new overhead lines and pylons and works to existing overhead lines and pylons, and the rights and restrictive covenants to construct, protect, operate, access and maintain those overhead lines diversion works
20-11	CA5 and OH3	Acquisition of rights required for: Temporary construction compound at surface for facilitating main works at the A122 Lower Thames Crossing north portal and tunnel approach, including workers accommodation, batch plants and segment cast factory Overhead lines diversion works, including the removal of existing overhead lines and pylons, construction of new overhead lines and pylons and works to existing overhead lines and pylons, and the rights and restrictive covenants to construct, protect, operate, access and maintain those overhead lines diversion works

**Table 2: Acquisition of Rights and Temporary Possession of Land - by plot number**

Land plans plot ref.	DCO Work No(s).	Purpose for which the land is required:
20-12	OH3	Acquisition of rights required for: Overhead lines diversion works, including the removal of existing overhead lines and pylons, construction of new overhead lines and pylons and works to existing overhead lines and pylons, and the rights and restrictive covenants to construct, protect, operate, access and maintain those overhead lines diversion works
20-13	MU27	Acquisition of rights required for: Utility works, including the installation or diversion of underground utilities within a multi-utility corridor, and the rights and restrictive covenants to construct, protect, operate, access and maintain those utility works
20-14	MU27 and OH4	Acquisition of rights required for: Utility works, including the installation or diversion of underground utilities within a multi-utility corridor, and the rights and restrictive covenants to construct, protect, operate, access and maintain those utility works Overhead lines diversion works, including the removal of existing overhead lines and pylons, construction of new overhead lines and pylons and works to existing overhead lines and pylons, and the rights and restrictive covenants to construct, protect, operate, access and maintain those overhead lines diversion works
20-15	OH3	Acquisition of rights required for: Overhead lines diversion works, including the removal of existing overhead lines and pylons, construction of new overhead lines and pylons and works to existing overhead lines and pylons, and the rights and restrictive covenants to construct, protect, operate, access and maintain those overhead lines diversion works
20-16	OH3	Acquisition of rights required for: Overhead lines diversion works, including the removal of existing overhead lines and pylons, construction of new overhead lines and pylons and works to existing overhead lines and pylons, and the rights and restrictive covenants to construct, protect, operate, access and maintain those overhead lines diversion works
20-17	OH3	Acquisition of rights required for: Overhead lines diversion works, including the removal of existing overhead lines and pylons, construction of new overhead lines and pylons and works to existing overhead lines and pylons, and the rights and restrictive covenants to construct, protect, operate, access and maintain those overhead lines diversion works
20-18	CA5, MU28, OH3 and OH4	Acquisition of rights required for: Temporary construction compound at surface for facilitating main works at the A122 Lower Thames Crossing north portal and tunnel approach, including workers accommodation, batch plants and segment cast factory Utility works, including the installation or diversion of underground utilities within a multi-utility corridor, and the rights and restrictive covenants to construct, protect, operate, access and maintain those utility works Overhead lines diversion works, including the removal of existing overhead lines and pylons, construction of new overhead lines and pylons and works to existing overhead lines and pylons, and the rights and restrictive covenants to construct, protect, operate, access and maintain those overhead lines diversion works

**Table 2: Acquisition of Rights and Temporary Possession of Land - by plot number**

Land plans plot ref.	DCO Work No(s).	Purpose for which the land is required:
20-19	OH4	Acquisition of rights required for: Overhead lines diversion works, including the removal of existing overhead lines and pylons, construction of new overhead lines and pylons and works to existing overhead lines and pylons, and the rights and restrictive covenants to construct, protect, operate, access and maintain those overhead lines diversion works
20-20	OH4	Acquisition of rights required for: Overhead lines diversion works, including the removal of existing overhead lines and pylons, construction of new overhead lines and pylons and works to existing overhead lines and pylons, and the rights and restrictive covenants to construct, protect, operate, access and maintain those overhead lines diversion works
20-21	MU28 and OH4	Acquisition of rights required for: Utility works, including the installation or diversion of underground utilities within a multi-utility corridor, and the rights and restrictive covenants to construct, protect, operate, access and maintain those utility works Overhead lines diversion works, including the removal of existing overhead lines and pylons, construction of new overhead lines and pylons and works to existing overhead lines and pylons, and the rights and restrictive covenants to construct, protect, operate, access and maintain those overhead lines diversion works
20-22	MU28 and OH4	Acquisition of rights required for: Utility works, including the installation or diversion of underground utilities within a multi-utility corridor, and the rights and restrictive covenants to construct, protect, operate, access and maintain those utility works Overhead lines diversion works, including the removal of existing overhead lines and pylons, construction of new overhead lines and pylons and works to existing overhead lines and pylons, and the rights and restrictive covenants to construct, protect, operate, access and maintain those overhead lines diversion works
20-23	CA5 and OH3	Acquisition of rights required for: Temporary construction compound at surface for facilitating main works at the A122 Lower Thames Crossing north portal and tunnel approach, including workers accommodation, batch plants and segment cast factory Overhead lines diversion works, including the removal of existing overhead lines and pylons, construction of new overhead lines and pylons and works to existing overhead lines and pylons, and the rights and restrictive covenants to construct, protect, operate, access and maintain those overhead lines diversion works
20-24	CA5 and OH3	Acquisition of rights required for: Temporary construction compound at surface for facilitating main works at the A122 Lower Thames Crossing north portal and tunnel approach, including workers accommodation, batch plants and segment cast factory Overhead lines diversion works, including the removal of existing overhead lines and pylons, construction of new overhead lines and pylons and works to existing overhead lines and pylons, and the rights and restrictive covenants to construct, protect, operate, access and maintain those overhead lines diversion works

**Table 2: Acquisition of Rights and Temporary Possession of Land - by plot number**

Land plans plot ref.	DCO Work No(s).	Purpose for which the land is required:
20-25	CA5 and OH3	<p>Acquisition of rights required for:</p> <p>Temporary construction compound at surface for facilitating main works at the A122 Lower Thames Crossing north portal and tunnel approach, including workers accommodation, batch plants and segment cast factory</p> <p>Overhead lines diversion works, including the removal of existing overhead lines and pylons, construction of new overhead lines and pylons and works to existing overhead lines and pylons, and the rights and restrictive covenants to construct, protect, operate, access and maintain those overhead lines diversion works</p>
20-28	OH3	<p>Acquisition of rights required for:</p> <p>Overhead lines diversion works, including the removal of existing overhead lines and pylons, construction of new overhead lines and pylons and works to existing overhead lines and pylons, and the rights and restrictive covenants to construct, protect, operate, access and maintain those overhead lines diversion works</p>
20-32	OH3	<p>Acquisition of rights required for:</p> <p>Overhead lines diversion works, including the removal of existing overhead lines and pylons, construction of new overhead lines and pylons and works to existing overhead lines and pylons, and the rights and restrictive covenants to construct, protect, operate, access and maintain those overhead lines diversion works</p>
20-41	CA5, MU27, MU29, MUT7, MUT8 and MUT9	<p>Acquisition of rights required for:</p> <p>Temporary construction compound at surface for facilitating main works at the A122 Lower Thames Crossing north portal and tunnel approach, including workers accommodation, batch plants and segment cast factory</p> <p>Utility works, including the installation or diversion of underground utilities within a multi-utility corridor, and the rights and restrictive covenants to construct, protect, operate, access and maintain those utility works</p>
20-42	CA5, MU27, MUT4 and MUT5	<p>Acquisition of rights required for:</p> <p>Temporary construction compound at surface for facilitating main works at the A122 Lower Thames Crossing north portal and tunnel approach, including workers accommodation, batch plants and segment cast factory</p> <p>Utility works, including the installation or diversion of underground utilities within a multi-utility corridor, and the rights and restrictive covenants to construct, protect, operate, access and maintain those utility works</p> <p>Utility works, including the installation of a substation to power the tunnel boring machine at the northern portal, and the rights and restrictive covenants to construct, protect, operate, access and maintain those utility works</p>
20-47	CA5 and MU27	<p>Acquisition of rights required for:</p> <p>Temporary construction compound at surface for facilitating main works at the A122 Lower Thames Crossing north portal and tunnel approach, including workers accommodation, batch plants and segment cast factory</p> <p>Utility works, including the installation or diversion of underground utilities within a multi-utility corridor, and the rights and restrictive covenants to construct, protect, operate, access and maintain those utility works</p>

**Table 2: Acquisition of Rights and Temporary Possession of Land - by plot number**

Land plans plot ref.	DCO Work No(s).	Purpose for which the land is required:
20-48	CA5 and MU27	Acquisition of rights required for: Temporary construction compound at surface for facilitating main works at the A122 Lower Thames Crossing north portal and tunnel approach, including workers accommodation, batch plants and segment cast factory Utility works, including the installation or diversion of underground utilities within a multi-utility corridor, and the rights and restrictive covenants to construct, protect, operate, access and maintain those utility works
20-49	CA5 and MU27	Acquisition of rights required for: Temporary construction compound at surface for facilitating main works at the A122 Lower Thames Crossing north portal and tunnel approach, including workers accommodation, batch plants and segment cast factory Utility works, including the installation or diversion of underground utilities within a multi-utility corridor, and the rights and restrictive covenants to construct, protect, operate, access and maintain those utility works
20-50	CA5 and MU27	Acquisition of rights required for: Temporary construction compound at surface for facilitating main works at the A122 Lower Thames Crossing north portal and tunnel approach, including workers accommodation, batch plants and segment cast factory Utility works, including the installation or diversion of underground utilities within a multi-utility corridor, and the rights and restrictive covenants to construct, protect, operate, access and maintain those utility works
20-55	CA5 and MU27	Acquisition of rights required for: Temporary construction compound at surface for facilitating main works at the A122 Lower Thames Crossing north portal and tunnel approach, including workers accommodation, batch plants and segment cast factory Utility works, including the installation or diversion of underground utilities within a multi-utility corridor, and the rights and restrictive covenants to construct, protect, operate, access and maintain those utility works
20-56	CA5 and MU27	Acquisition of rights required for: Temporary construction compound at surface for facilitating main works at the A122 Lower Thames Crossing north portal and tunnel approach, including workers accommodation, batch plants and segment cast factory Utility works, including the installation or diversion of underground utilities within a multi-utility corridor, and the rights and restrictive covenants to construct, protect, operate, access and maintain those utility works



**Table 2: Acquisition of Rights and Temporary Possession of Land - by plot number**

Land plans plot ref.	DCO Work No(s).	Purpose for which the land is required:
20-57	CA5 and MU27	Acquisition of rights required for: Temporary construction compound at surface for facilitating main works at the A122 Lower Thames Crossing north portal and tunnel approach, including workers accommodation, batch plants and segment cast factory Utility works, including the installation or diversion of underground utilities within a multi-utility corridor, and the rights and restrictive covenants to construct, protect, operate, access and maintain those utility works
20-61	CA5 and MU27	Acquisition of rights required for: Temporary construction compound at surface for facilitating main works at the A122 Lower Thames Crossing north portal and tunnel approach, including workers accommodation, batch plants and segment cast factory Utility works, including the installation or diversion of underground utilities within a multi-utility corridor, and the rights and restrictive covenants to construct, protect, operate, access and maintain those utility works
20-75	5U, CA5 and MU27	Acquisition of rights required for: Construction of a new public rights of way along the existing footpath FP200 Temporary construction compound at surface for facilitating main works at the A122 Lower Thames Crossing north portal and tunnel approach, including workers accommodation, batch plants and segment cast factory Utility works, including the installation or diversion of underground utilities within a multi-utility corridor, and the rights and restrictive covenants to construct, protect, operate, access and maintain those utility works
20-76	5U, CA5 and MU27	Acquisition of rights required for: Construction of a new public rights of way along the existing footpath FP200 Temporary construction compound at surface for facilitating main works at the A122 Lower Thames Crossing north portal and tunnel approach, including workers accommodation, batch plants and segment cast factory Utility works, including the installation or diversion of underground utilities within a multi-utility corridor, and the rights and restrictive covenants to construct, protect, operate, access and maintain those utility works
20-99	5A and CA5	Acquisition of rights required for: Construction of a new outfall from the north portal to the River Thames, including rights to construct, operate, protect and maintain the outfall Temporary construction compound at surface for facilitating main works at the A122 Lower Thames Crossing north portal and tunnel approach, including workers accommodation, batch plants and segment cast factory

**Table 2: Acquisition of Rights and Temporary Possession of Land - by plot number**

Land plans plot ref.	DCO Work No(s).	Purpose for which the land is required:
21-13	MU27	Acquisition of rights required for: Utility works, including the installation or diversion of underground utilities within a multi-utility corridor, and the rights and restrictive covenants to construct, protect, operate, access and maintain those utility works
21-14	CA5 and MU27	Acquisition of rights required for: Provision for temporary access and traffic management for temporary construction compound facilitating main works at the A122 Lower Thames Crossing north portal and tunnel approach Utility works, including the installation or diversion of underground utilities within a multi-utility corridor, and the rights and restrictive covenants to construct, protect, operate, access and maintain those utility works
21-15	MU27	Acquisition of rights required for: Utility works, including the installation or diversion of underground utilities within a multi-utility corridor, and the rights and restrictive covenants to construct, protect, operate, access and maintain those utility works
21-16	MU27	Acquisition of rights required for: Utility works, including the installation or diversion of underground utilities within a multi-utility corridor, and the rights and restrictive covenants to construct, protect, operate, access and maintain those utility works
21-17	MU27	Acquisition of rights required for: Utility works, including the installation or diversion of underground utilities within a multi-utility corridor, and the rights and restrictive covenants to construct, protect, operate, access and maintain those utility works
21-20	CA5 and MU27	Acquisition of rights required for: Provision for temporary access and traffic management for temporary construction compound facilitating main works at the A122 Lower Thames Crossing north portal and tunnel approach Utility works, including the installation or diversion of underground utilities within a multi-utility corridor, and the rights and restrictive covenants to construct, protect, operate, access and maintain those utility works

**Table 2: Acquisition of Rights and Temporary Possession of Land - by plot number**

Land plans plot ref.	DCO Work No(s).	Purpose for which the land is required:
21-23	MU27	Acquisition of rights required for: Utility works, including the installation or diversion of underground utilities within a multi-utility corridor, and the rights and restrictive covenants to construct, protect, operate, access and maintain those utility works
21-24	CA5, MU27 and MUT4	Acquisition of rights required for: Provision for temporary access and traffic management for temporary construction compound facilitating main works at the A122 Lower Thames Crossing north portal and tunnel approach Utility works, including the installation or diversion of underground utilities within a multi-utility corridor, and the rights and restrictive covenants to construct, protect, operate, access and maintain those utility works
21-25	MU27	Acquisition of rights required for: Utility works, including the installation or diversion of underground utilities within a multi-utility corridor, and the rights and restrictive covenants to construct, protect, operate, access and maintain those utility works
21-26	MU27	Acquisition of rights required for: Utility works, including the installation or diversion of underground utilities within a multi-utility corridor, and the rights and restrictive covenants to construct, protect, operate, access and maintain those utility works
21-28	MU27	Acquisition of rights required for: Utility works, including the installation or diversion of underground utilities within a multi-utility corridor, and the rights and restrictive covenants to construct, protect, operate, access and maintain those utility works
21-29	MU27	Acquisition of rights required for: Utility works, including the installation or diversion of underground utilities within a multi-utility corridor, and the rights and restrictive covenants to construct, protect, operate, access and maintain those utility works
21-33	CA5, MU27 and MUT4	Acquisition of rights required for: Temporary construction compound at surface for facilitating main works at the A122 Lower Thames Crossing north portal and tunnel approach, including workers accommodation, batch plants and segment cast factory Utility works, including the installation or diversion of underground utilities within a multi-utility corridor, and the rights and restrictive covenants to construct, protect, operate, access and maintain those utility works

**Table 2: Acquisition of Rights and Temporary Possession of Land - by plot number**

Land plans plot ref.	DCO Work No(s).	Purpose for which the land is required:
21-35	CA5, MU27 and MUT4	Acquisition of rights required for: Temporary construction compound at surface for facilitating main works at the A122 Lower Thames Crossing north portal and tunnel approach, including workers accommodation, batch plants and segment cast factory Utility works, including the installation or diversion of underground utilities within a multi-utility corridor, and the rights and restrictive covenants to construct, protect, operate, access and maintain those utility works
21-36	CA5, MU27 and MUT4	Acquisition of rights required for: Temporary construction compound at surface for facilitating main works at the A122 Lower Thames Crossing north portal and tunnel approach, including workers accommodation, batch plants and segment cast factory Utility works, including the installation or diversion of underground utilities within a multi-utility corridor, and the rights and restrictive covenants to construct, protect, operate, access and maintain those utility works
22-04	CA5 and MUT6	Acquisition of rights required for: Temporary construction compound at surface for facilitating main works at the A122 Lower Thames Crossing north portal and tunnel approach, including workers accommodation, batch plants and segment cast factory Utility works, including the installation or diversion of underground utilities within a multi-utility corridor, and the rights and restrictive covenants to construct, protect, operate, access and maintain those utility works
22-05	CA5 and MUT6	Acquisition of rights required for: Temporary construction compound at surface for facilitating main works at the A122 Lower Thames Crossing north portal and tunnel approach, including workers accommodation, batch plants and segment cast factory Utility works, including the installation or diversion of underground utilities within a multi-utility corridor, and the rights and restrictive covenants to construct, protect, operate, access and maintain those utility works
22-06	CA5 and MUT6	Acquisition of rights required for: Temporary construction compound at surface for facilitating main works at the A122 Lower Thames Crossing north portal and tunnel approach, including workers accommodation, batch plants and segment cast factory Utility works, including the installation or diversion of underground utilities within a multi-utility corridor, and the rights and restrictive covenants to construct, protect, operate, access and maintain those utility works

**Table 2: Acquisition of Rights and Temporary Possession of Land - by plot number**

Land plans plot ref.	DCO Work No(s).	Purpose for which the land is required:
22-08	CA5 and MUT6	<p>Acquisition of rights required for:</p> <p>Temporary construction compound at surface for facilitating main works at the A122 Lower Thames Crossing north portal and tunnel approach, including workers accommodation, batch plants and segment cast factory</p> <p>Utility works, including the installation or diversion of underground utilities within a multi-utility corridor, and the rights and restrictive covenants to construct, protect, operate, access and maintain those utility works</p>
22-10	CA5 and MUT6	<p>Acquisition of rights required for:</p> <p>Temporary construction compound at surface for facilitating main works at the A122 Lower Thames Crossing north portal and tunnel approach, including workers accommodation, batch plants and segment cast factory</p> <p>Utility works, including the installation or diversion of underground utilities within a multi-utility corridor, and the rights and restrictive covenants to construct, protect, operate, access and maintain those utility works</p>
22-14	CA5 and MUT6	<p>Acquisition of rights required for:</p> <p>Temporary construction compound at surface for facilitating main works at the A122 Lower Thames Crossing north portal and tunnel approach, including workers accommodation, batch plants and segment cast factory</p> <p>Utility works, including the installation or diversion of underground utilities within a multi-utility corridor, and the rights and restrictive covenants to construct, protect, operate, access and maintain those utility works</p>
22-25	E16 and MUT11	<p>Acquisition of rights required for:</p> <p>Provision for temporary access for environmental mitigation works to create a site for protected species</p> <p>Utility works, including the installation or diversion of underground utilities within a multi-utility corridor, and the rights and restrictive covenants to construct, protect, operate, access and maintain those utility works</p>
22-27	E16 and MUT11	<p>Acquisition of rights required for:</p> <p>Provision for temporary access for environmental mitigation works to create a site for protected species</p> <p>Utility works, including the installation or diversion of underground utilities within a multi-utility corridor, and the rights and restrictive covenants to construct, protect, operate, access and maintain those utility works</p>
22-29	E16 and MUT11	<p>Acquisition of rights required for:</p> <p>Provision for temporary access for environmental mitigation works to create a site for protected species</p> <p>Utility works, including the installation or diversion of underground utilities within a multi-utility corridor, and the rights and restrictive covenants to construct, protect, operate, access and maintain those utility works</p>

**Table 2: Acquisition of Rights and Temporary Possession of Land - by plot number**

Land plans plot ref.	DCO Work No(s).	Purpose for which the land is required:
22-30	E16 and MUT11	Acquisition of rights required for: Provision for temporary access for environmental mitigation works to create a site for protected species Utility works, including the installation or diversion of underground utilities within a multi-utility corridor, and the rights and restrictive covenants to construct, protect, operate, access and maintain those utility works
22-31	E16 and MUT11	Acquisition of rights required for: Provision for temporary access for environmental mitigation works to create a site for protected species Utility works, including the installation or diversion of underground utilities within a multi-utility corridor, and the rights and restrictive covenants to construct, protect, operate, access and maintain those utility works
22-32	E16 and MUT11	Acquisition of rights required for: Provision for temporary access for environmental mitigation works to create a site for protected species Utility works, including the installation or diversion of underground utilities within a multi-utility corridor, and the rights and restrictive covenants to construct, protect, operate, access and maintain those utility works
22-33	MUT11	Acquisition of rights required for: Utility works, including the installation or diversion of underground utilities within a multi-utility corridor, and the rights and restrictive covenants to construct, protect, operate, access and maintain those utility works
22-34	E16 and MUT11	Acquisition of rights required for: Provision for temporary access for environmental mitigation works to create a site for protected species Utility works, including the installation or diversion of underground utilities within a multi-utility corridor, and the rights and restrictive covenants to construct, protect, operate, access and maintain those utility works
22-36	MUT11	Acquisition of rights required for: Utility works, including the installation or diversion of underground utilities within a multi-utility corridor, and the rights and restrictive covenants to construct, protect, operate, access and maintain those utility works
22-37	E16 and MUT11	Acquisition of rights required for: Provision for temporary access for environmental mitigation works to create a site for protected species Utility works, including the installation or diversion of underground utilities within a multi-utility corridor, and the rights and restrictive covenants to construct, protect, operate, access and maintain those utility works

**Table 2: Acquisition of Rights and Temporary Possession of Land - by plot number**

Land plans plot ref.	DCO Work No(s).	Purpose for which the land is required:
22-38	MUT11	Acquisition of rights required for: Utility works, including the installation or diversion of underground utilities within a multi-utility corridor, and the rights and restrictive covenants to construct, protect, operate, access and maintain those utility works
22-41	MUT11	Acquisition of rights required for: Utility works, including the installation or diversion of underground utilities within a multi-utility corridor, and the rights and restrictive covenants to construct, protect, operate, access and maintain those utility works
22-42	MUT11	Acquisition of rights required for: Utility works, including the installation or diversion of underground utilities within a multi-utility corridor, and the rights and restrictive covenants to construct, protect, operate, access and maintain those utility works
22-43	MUT11	Acquisition of rights required for: Utility works, including the installation or diversion of underground utilities within a multi-utility corridor, and the rights and restrictive covenants to construct, protect, operate, access and maintain those utility works
22-44	MUT11	Acquisition of rights required for: Utility works, including the installation or diversion of underground utilities within a multi-utility corridor, and the rights and restrictive covenants to construct, protect, operate, access and maintain those utility works
22-49	MUT11	Acquisition of rights required for: Utility works, including the installation or diversion of underground utilities within a multi-utility corridor, and the rights and restrictive covenants to construct, protect, operate, access and maintain those utility works
22-50	MUT11	Acquisition of rights required for: Utility works, including the installation or diversion of underground utilities within a multi-utility corridor, and the rights and restrictive covenants to construct, protect, operate, access and maintain those utility works

**Table 2: Acquisition of Rights and Temporary Possession of Land - by plot number**

Land plans plot ref.	DCO Work No(s).	Purpose for which the land is required:
22-51	MUT11	Acquisition of rights required for: Utility works, including the installation or diversion of underground utilities within a multi-utility corridor, and the rights and restrictive covenants to construct, protect, operate, access and maintain those utility works
22-52	MUT11	Acquisition of rights required for: Utility works, including the installation or diversion of underground utilities within a multi-utility corridor, and the rights and restrictive covenants to construct, protect, operate, access and maintain those utility works
22-53	MUT11	Acquisition of rights required for: Utility works, including the installation or diversion of underground utilities within a multi-utility corridor, and the rights and restrictive covenants to construct, protect, operate, access and maintain those utility works
22-54	MUT11	Acquisition of rights required for: Utility works, including the installation or diversion of underground utilities within a multi-utility corridor, and the rights and restrictive covenants to construct, protect, operate, access and maintain those utility works
22-55	MUT11	Acquisition of rights required for: Utility works, including the installation or diversion of underground utilities within a multi-utility corridor, and the rights and restrictive covenants to construct, protect, operate, access and maintain those utility works
23-01	MU29	Acquisition of rights required for: Utility works, including the installation or diversion of underground utilities within a multi-utility corridor, and the rights and restrictive covenants to construct, protect, operate, access and maintain those utility works
23-02	MU29	Acquisition of rights required for: Utility works, including the installation or diversion of underground utilities within a multi-utility corridor, and the rights and restrictive covenants to construct, protect, operate, access and maintain those utility works



**Table 2: Acquisition of Rights and Temporary Possession of Land - by plot number**

Land plans plot ref.	DCO Work No(s).	Purpose for which the land is required:
23-03	MU29	Acquisition of rights required for: Utility works, including the installation or diversion of underground utilities within a multi-utility corridor, and the rights and restrictive covenants to construct, protect, operate, access and maintain those utility works
23-04	MU29	Acquisition of rights required for: Utility works, including the installation or diversion of underground utilities within a multi-utility corridor, and the rights and restrictive covenants to construct, protect, operate, access and maintain those utility works
23-05	MU29	Acquisition of rights required for: Utility works, including the installation or diversion of underground utilities within a multi-utility corridor, and the rights and restrictive covenants to construct, protect, operate, access and maintain those utility works
23-06	MU29	Acquisition of rights required for: Utility works, including the installation or diversion of underground utilities within a multi-utility corridor, and the rights and restrictive covenants to construct, protect, operate, access and maintain those utility works
23-07	MU29	Acquisition of rights required for: Utility works, including the installation or diversion of underground utilities within a multi-utility corridor, and the rights and restrictive covenants to construct, protect, operate, access and maintain those utility works
23-08	MU29	Acquisition of rights required for: Utility works, including the installation or diversion of underground utilities within a multi-utility corridor, and the rights and restrictive covenants to construct, protect, operate, access and maintain those utility works
23-09	MU29	Acquisition of rights required for: Utility works, including the installation or diversion of underground utilities within a multi-utility corridor, and the rights and restrictive covenants to construct, protect, operate, access and maintain those utility works

**Table 2: Acquisition of Rights and Temporary Possession of Land - by plot number**

Land plans plot ref.	DCO Work No(s).	Purpose for which the land is required:
23-10	MU29	Acquisition of rights required for: Utility works, including the installation or diversion of underground utilities within a multi-utility corridor, and the rights and restrictive covenants to construct, protect, operate, access and maintain those utility works
23-11	MU29	Acquisition of rights required for: Utility works, including the installation or diversion of underground utilities within a multi-utility corridor, and the rights and restrictive covenants to construct, protect, operate, access and maintain those utility works
23-12	MU29	Acquisition of rights required for: Utility works, including the installation or diversion of underground utilities within a multi-utility corridor, and the rights and restrictive covenants to construct, protect, operate, access and maintain those utility works
23-13	MU29	Acquisition of rights required for: Utility works, including the installation or diversion of underground utilities within a multi-utility corridor, and the rights and restrictive covenants to construct, protect, operate, access and maintain those utility works
23-14	MU29	Acquisition of rights required for: Utility works, including the installation or diversion of underground utilities within a multi-utility corridor, and the rights and restrictive covenants to construct, protect, operate, access and maintain those utility works
23-15	MU29	Acquisition of rights required for: Utility works, including the installation or diversion of underground utilities within a multi-utility corridor, and the rights and restrictive covenants to construct, protect, operate, access and maintain those utility works
23-16	E18 and MU29	Acquisition of rights required for: Implementation of environmental mitigation works to create a site for protected species, and the rights and restrictive covenants to construct, protect, operate, access and maintain those environmental mitigation works Utility works, including the installation or diversion of underground utilities within a multi-utility corridor, and the rights and restrictive covenants to construct, protect, operate, access and maintain those utility works

**Table 2: Acquisition of Rights and Temporary Possession of Land - by plot number**

Land plans plot ref.	DCO Work No(s).	Purpose for which the land is required:
23-17	E18	Acquisition of rights required for: Provision for access for environmental mitigation works to create a site for protected species, and the rights for access to maintain those environmental works
23-18	MU29	Acquisition of rights required for: Utility works, including the installation or diversion of underground utilities within a multi-utility corridor, and the rights and restrictive covenants to construct, protect, operate, access and maintain those utility works
23-19	E18, MU29 and MUT8	Acquisition of rights required for: Implementation of environmental mitigation works to create a site for protected species, and the rights and restrictive covenants to construct, protect, operate, access and maintain those environmental mitigation works Utility works, including the installation or diversion of underground utilities within a multi-utility corridor, and the rights and restrictive covenants to construct, protect, operate, access and maintain those utility works
23-20	E18	Acquisition of rights required for: Provision for access for environmental mitigation works to create a site for protected species, and the rights for access to maintain those environmental works
23-21	E18	Acquisition of rights required for: Implementation of environmental mitigation works to create a site for protected species, and the rights and restrictive covenants to construct, protect, operate, access and maintain those environmental mitigation works
23-22	E18	Acquisition of rights required for: Implementation of environmental mitigation works to create a site for protected species, and the rights and restrictive covenants to construct, protect, operate, access and maintain those environmental mitigation works
23-24	MU27	Acquisition of rights required for: Utility works, including the installation or diversion of underground utilities within a multi-utility corridor, and the rights and restrictive covenants to construct, protect, operate, access and maintain those utility works

**Table 2: Acquisition of Rights and Temporary Possession of Land - by plot number**

Land plans plot ref.	DCO Work No(s).	Purpose for which the land is required:
23-25	MU27	Acquisition of rights required for: Utility works, including the installation or diversion of underground utilities within a multi-utility corridor, and the rights and restrictive covenants to construct, protect, operate, access and maintain those utility works
23-26	MU27 and OH4	Acquisition of rights required for: Utility works, including the installation or diversion of underground utilities within a multi-utility corridor, and the rights and restrictive covenants to construct, protect, operate, access and maintain those utility works  Overhead lines diversion works, including the removal of existing overhead lines and pylons, construction of new overhead lines and pylons and works to existing overhead lines and pylons, and the rights and restrictive covenants to construct, protect, operate, access and maintain those overhead lines diversion works
23-27	MUT8	Acquisition of rights required for: Utility works, including the installation or diversion of underground utilities within a multi-utility corridor, and the rights and restrictive covenants to construct, protect, operate, access and maintain those utility works
23-28	MU27 and OH4	Acquisition of rights required for: Utility works, including the installation or diversion of underground utilities within a multi-utility corridor, and the rights and restrictive covenants to construct, protect, operate, access and maintain those utility works  Overhead lines diversion works, including the removal of existing overhead lines and pylons, construction of new overhead lines and pylons and works to existing overhead lines and pylons, and the rights and restrictive covenants to construct, protect, operate, access and maintain those overhead lines diversion works
23-29	MU27, MU28 and OH4	Acquisition of rights required for: Utility works, including the installation or diversion of underground utilities within a multi-utility corridor, and the rights and restrictive covenants to construct, protect, operate, access and maintain those utility works  Overhead lines diversion works, including the removal of existing overhead lines and pylons, construction of new overhead lines and pylons and works to existing overhead lines and pylons, and the rights and restrictive covenants to construct, protect, operate, access and maintain those overhead lines diversion works
23-30	CA5, CA5A, MU27, MU28, MU29, MU30, MUT7, MUT8, MUT9, OH3, OH4 and TFGP1	Acquisition of rights required for: Temporary construction compound at surface for facilitating main works at the A122 Lower Thames Crossing north portal and tunnel approach, including workers accommodation, batch plants and segment cast factory  Temporary satellite construction compound at surface for facilitating main works  Utility works, including the installation or diversion of underground utilities within a multi-utility corridor, and the rights and restrictive covenants to construct, protect, operate, access and maintain those utility works

**Table 2: Acquisition of Rights and Temporary Possession of Land - by plot number**

Land plans plot ref.	DCO Work No(s).	Purpose for which the land is required:
23-30 Cont'd		Overhead lines diversion works, including the removal of existing overhead lines and pylons, construction of new overhead lines and pylons and works to existing overhead lines and pylons, and the rights and restrictive covenants to construct, protect, operate, access and maintain those overhead lines diversion works Installation of a high-pressure gas pipeline, and the rights and restrictive covenants to construct, protect, operate, access and maintain
23-31	MUT8	Acquisition of rights required for: Utility works, including the installation or diversion of underground utilities within a multi-utility corridor, and the rights and restrictive covenants to construct, protect, operate, access and maintain those utility works
23-32	MUT8	Acquisition of rights required for: Utility works, including the installation or diversion of underground utilities within a multi-utility corridor, and the rights and restrictive covenants to construct, protect, operate, access and maintain those utility works
23-33	MU28, MU29 and MUT8	Acquisition of rights required for: Utility works, including the installation or diversion of underground utilities within a multi-utility corridor, and the rights and restrictive covenants to construct, protect, operate, access and maintain those utility works
23-34	MUT8	Acquisition of rights required for: Utility works, including the installation or diversion of underground utilities within a multi-utility corridor, and the rights and restrictive covenants to construct, protect, operate, access and maintain those utility works
23-41	OH5	Acquisition of rights required for: Overhead lines diversion works, including the removal of existing overhead lines and pylons, construction of new overhead lines and pylons and works to existing overhead lines and pylons, and the rights and restrictive covenants to construct, protect, operate, access and maintain those overhead lines diversion works
23-44	OH4	Acquisition of rights required for: Provision for access for Overhead lines diversion works, and the rights for access to maintain those overhead line diversion works
23-45	OH4	Acquisition of rights required for: Provision for access for Overhead lines diversion works, and the rights for access to maintain those overhead line diversion works

**Table 2: Acquisition of Rights and Temporary Possession of Land - by plot number**

Land plans plot ref.	DCO Work No(s).	Purpose for which the land is required:
23-46	OH5	<p>Acquisition of rights required for:</p> <p>Overhead lines diversion works, including the removal of existing overhead lines and pylons, construction of new overhead lines and pylons and works to existing overhead lines and pylons, and the rights and restrictive covenants to construct, protect, operate, access and maintain those overhead lines diversion works</p>
23-47	5K, FCA1, MU33, OH4 and ULH12	<p>Acquisition of rights required for:</p> <p>Modification of an existing irrigation reservoir and the diversion and modification of irrigation infrastructure, including possible provision of a new groundwater abstraction well</p> <p>Construction of a new flood compensation area, including rights and restrictive covenants to construct, protect, operate, access and maintain the flood compensation area</p> <p>Utility works, including the installation or diversion of underground utilities within a multi-utility corridor, and the rights and restrictive covenants to construct, protect, operate, access and maintain those utility works</p> <p>Overhead lines diversion works, including the removal of existing overhead lines and pylons, construction of new overhead lines and pylons and works to existing overhead lines and pylons, and the rights and restrictive covenants to construct, protect, operate, access and maintain those overhead lines diversion works</p>
23-48	OH5	<p>Acquisition of rights required for:</p> <p>Overhead lines diversion works, including the removal of existing overhead lines and pylons, construction of new overhead lines and pylons and works to existing overhead lines and pylons, and the rights and restrictive covenants to construct, protect, operate, access and maintain those overhead lines diversion works</p>
23-49	OH4	<p>Acquisition of rights required for:</p> <p>Provision for access for Overhead lines diversion works, and the rights for access to maintain those overhead line diversion works</p>
23-50	FCA1, MU33, OH4, OH5 and OHT2	<p>Acquisition of rights required for:</p> <p>Construction of a new flood compensation area, including rights and restrictive covenants to construct, protect, operate, access and maintain the flood compensation area</p> <p>Utility works, including the installation or diversion of underground utilities within a multi-utility corridor, and the rights and restrictive covenants to construct, protect, operate, access and maintain those utility works</p> <p>Overhead lines diversion works, including the removal of existing overhead lines and pylons, construction of new overhead lines and pylons and works to existing overhead lines and pylons, and the rights and restrictive covenants to construct, protect, operate, access and maintain those overhead lines diversion works</p>

**Table 2: Acquisition of Rights and Temporary Possession of Land - by plot number**

Land plans plot ref.	DCO Work No(s).	Purpose for which the land is required:
23-53	OH4	Acquisition of rights required for: Provision for access for Overhead lines diversion works, and the rights for access to maintain those overhead line diversion works
23-54	OH4	Acquisition of rights required for: Overhead lines diversion works, including the removal of existing overhead lines and pylons, construction of new overhead lines and pylons and works to existing overhead lines and pylons, and the rights and restrictive covenants to construct, protect, operate, access and maintain those overhead lines diversion works
23-55	OH4	Acquisition of rights required for: Provision for access for Overhead lines diversion works, and the rights for access to maintain those overhead line diversion works
23-56	OH4	Acquisition of rights required for: Overhead lines diversion works, including the removal of existing overhead lines and pylons, construction of new overhead lines and pylons and works to existing overhead lines and pylons, and the rights and restrictive covenants to construct, protect, operate, access and maintain those overhead lines diversion works
23-57	MU33 and OH4	Acquisition of rights required for: Utility works, including the installation or diversion of underground utilities within a multi-utility corridor, and the rights and restrictive covenants to construct, protect, operate, access and maintain those utility works Overhead lines diversion works, including the removal of existing overhead lines and pylons, construction of new overhead lines and pylons and works to existing overhead lines and pylons, and the rights and restrictive covenants to construct, protect, operate, access and maintain those overhead lines diversion works
23-58	OH4	Acquisition of rights required for: Provision for access for Overhead lines diversion works, and the rights for access to maintain those overhead line diversion works
23-59	MU28	Acquisition of rights required for: Utility works, including the installation or diversion of underground utilities within a multi-utility corridor, and the rights and restrictive covenants to construct, protect, operate, access and maintain those utility works
23-60	OH4	Acquisition of rights required for: Overhead lines diversion works, including the removal of existing overhead lines and pylons, construction of new overhead lines and pylons and works to existing overhead lines and pylons, and the rights and restrictive covenants to construct, protect, operate, access and maintain those overhead lines diversion works

**Table 2: Acquisition of Rights and Temporary Possession of Land - by plot number**

Land plans plot ref.	DCO Work No(s).	Purpose for which the land is required:
23-61	MU28, MU33 and OH4	Acquisition of rights required for: Utility works, including the installation or diversion of underground utilities within a multi-utility corridor, and the rights and restrictive covenants to construct, protect, operate, access and maintain those utility works Overhead lines diversion works, including the removal of existing overhead lines and pylons, construction of new overhead lines and pylons and works to existing overhead lines and pylons, and the rights and restrictive covenants to construct, protect, operate, access and maintain those overhead lines diversion works
23-62	MU28	Acquisition of rights required for: Utility works, including the installation or diversion of underground utilities within a multi-utility corridor, and the rights and restrictive covenants to construct, protect, operate, access and maintain those utility works
23-63	MU27, MU28, MU30, MUT9 and OH4	Acquisition of rights required for: Utility works, including the installation or diversion of underground utilities within a multi-utility corridor, and the rights and restrictive covenants to construct, protect, operate, access and maintain those utility works Overhead lines diversion works, including the removal of existing overhead lines and pylons, construction of new overhead lines and pylons and works to existing overhead lines and pylons, and the rights and restrictive covenants to construct, protect, operate, access and maintain those overhead lines diversion works
23-64	MU27, MU28, MU30, MU32, MUT9 and OH4	Acquisition of rights required for: Utility works, including the installation or diversion of underground utilities within a multi-utility corridor, and the rights and restrictive covenants to construct, protect, operate, access and maintain those utility works Overhead lines diversion works, including the removal of existing overhead lines and pylons, construction of new overhead lines and pylons and works to existing overhead lines and pylons, and the rights and restrictive covenants to construct, protect, operate, access and maintain those overhead lines diversion works
23-65	MU27, MU28, MU30, MUT9 and OH4	Acquisition of rights required for: Utility works, including the installation or diversion of underground utilities within a multi-utility corridor, and the rights and restrictive covenants to construct, protect, operate, access and maintain those utility works Overhead lines diversion works, including the removal of existing overhead lines and pylons, construction of new overhead lines and pylons and works to existing overhead lines and pylons, and the rights and restrictive covenants to construct, protect, operate, access and maintain those overhead lines diversion works



**Table 2: Acquisition of Rights and Temporary Possession of Land - by plot number**

Land plans plot ref.	DCO Work No(s).	Purpose for which the land is required:
23-66	OH4	Acquisition of rights required for: Overhead lines diversion works, including the removal of existing overhead lines and pylons, construction of new overhead lines and pylons and works to existing overhead lines and pylons, and the rights and restrictive covenants to construct, protect, operate, access and maintain those overhead lines diversion works
23-67	OH4	Acquisition of rights required for: Overhead lines diversion works, including the removal of existing overhead lines and pylons, construction of new overhead lines and pylons and works to existing overhead lines and pylons, and the rights and restrictive covenants to construct, protect, operate, access and maintain those overhead lines diversion works
23-69	OH4	Acquisition of rights required for: Overhead lines diversion works, including the removal of existing overhead lines and pylons, construction of new overhead lines and pylons and works to existing overhead lines and pylons, and the rights and restrictive covenants to construct, protect, operate, access and maintain those overhead lines diversion works
23-71	OH4	Acquisition of rights required for: Overhead lines diversion works, including the removal of existing overhead lines and pylons, construction of new overhead lines and pylons and works to existing overhead lines and pylons, and the rights and restrictive covenants to construct, protect, operate, access and maintain those overhead lines diversion works
23-72	MU28, OH3 and OH4	Acquisition of rights required for: Utility works, including the installation or diversion of underground utilities within a multi-utility corridor, and the rights and restrictive covenants to construct, protect, operate, access and maintain those utility works  Overhead lines diversion works, including the removal of existing overhead lines and pylons, construction of new overhead lines and pylons and works to existing overhead lines and pylons, and the rights and restrictive covenants to construct, protect, operate, access and maintain those overhead lines diversion works
23-76	5K, FCA1, MU28, MU33 and OH3	Acquisition of rights required for: Modification of an existing irrigation reservoir and the diversion and modification of irrigation infrastructure, including possible provision of a new groundwater abstraction well  Construction of a new flood compensation area, including rights and restrictive covenants to construct, protect, operate, access and maintain the flood compensation area  Utility works, including the installation or diversion of underground utilities within a multi-utility corridor, and the rights and restrictive covenants to construct, protect, operate, access and maintain those utility works  Overhead lines diversion works, including the removal of existing overhead lines and pylons, construction of new overhead lines and pylons and works to existing overhead lines and pylons, and the rights and restrictive covenants to construct, protect, operate, access and maintain those overhead lines diversion works

**Table 2: Acquisition of Rights and Temporary Possession of Land - by plot number**

Land plans plot ref.	DCO Work No(s).	Purpose for which the land is required:
23-88	MU28 and OH3	Acquisition of rights required for: Utility works, including the installation or diversion of underground utilities within a multi-utility corridor, and the rights and restrictive covenants to construct, protect, operate, access and maintain those utility works Overhead lines diversion works, including the removal of existing overhead lines and pylons, construction of new overhead lines and pylons and works to existing overhead lines and pylons, and the rights and restrictive covenants to construct, protect, operate, access and maintain those overhead lines diversion works
23-90	MU28 and OH3	Acquisition of rights required for: Utility works, including the installation or diversion of underground utilities within a multi-utility corridor, and the rights and restrictive covenants to construct, protect, operate, access and maintain those utility works Overhead lines diversion works, including the removal of existing overhead lines and pylons, construction of new overhead lines and pylons and works to existing overhead lines and pylons, and the rights and restrictive covenants to construct, protect, operate, access and maintain those overhead lines diversion works
23-91	MU28 and OH3	Acquisition of rights required for: Utility works, including the installation or diversion of underground utilities within a multi-utility corridor, and the rights and restrictive covenants to construct, protect, operate, access and maintain those utility works Overhead lines diversion works, including the removal of existing overhead lines and pylons, construction of new overhead lines and pylons and works to existing overhead lines and pylons, and the rights and restrictive covenants to construct, protect, operate, access and maintain those overhead lines diversion works
23-95	MU28, MU30, MU31, MU32 and OH3	Acquisition of rights required for: Utility works, including the installation or diversion of underground utilities within a multi-utility corridor, and the rights and restrictive covenants to construct, protect, operate, access and maintain those utility works Overhead lines diversion works, including the removal of existing overhead lines and pylons, construction of new overhead lines and pylons and works to existing overhead lines and pylons, and the rights and restrictive covenants to construct, protect, operate, access and maintain those overhead lines diversion works
23-97	MU30 and OH3	Acquisition of rights required for: Utility works, including the installation or diversion of underground utilities within a multi-utility corridor, and the rights and restrictive covenants to construct, protect, operate, access and maintain those utility works Overhead lines diversion works, including the removal of existing overhead lines and pylons, construction of new overhead lines and pylons and works to existing overhead lines and pylons, and the rights and restrictive covenants to construct, protect, operate, access and maintain those overhead lines diversion works

**Table 2: Acquisition of Rights and Temporary Possession of Land - by plot number**

Land plans plot ref.	DCO Work No(s).	Purpose for which the land is required:
23-104	MU33	Acquisition of rights required for: Utility works, including the installation or diversion of underground utilities within a multi-utility corridor, and the rights and restrictive covenants to construct, protect, operate, access and maintain those utility works
23-105	MU33	Acquisition of rights required for: Utility works, including the installation or diversion of underground utilities within a multi-utility corridor, and the rights and restrictive covenants to construct, protect, operate, access and maintain those utility works
23-107	MU33	Acquisition of rights required for: Utility works, including the installation or diversion of underground utilities within a multi-utility corridor, and the rights and restrictive covenants to construct, protect, operate, access and maintain those utility works
23-108	5U and MU27	Acquisition of rights required for: Construction of a new public rights of way along the existing footpath FP200
23-109	MU33	Utility works, including the installation or diversion of underground utilities within a multi-utility corridor, and the rights and restrictive covenants to construct, protect, operate, access and maintain those utility works  Acquisition of rights required for: Utility works, including the installation or diversion of underground utilities within a multi-utility corridor, and the rights and restrictive covenants to construct, protect, operate, access and maintain those utility works
23-110	MU27	Acquisition of rights required for: Utility works, including the installation or diversion of underground utilities within a multi-utility corridor, and the rights and restrictive covenants to construct, protect, operate, access and maintain those utility works
23-112	MU27	Acquisition of rights required for: Utility works, including the installation or diversion of underground utilities within a multi-utility corridor, and the rights and restrictive covenants to construct, protect, operate, access and maintain those utility works
23-120	5U and MU27	Acquisition of rights required for: Construction of a new public rights of way along the existing footpath FP200  Utility works, including the installation or diversion of underground utilities within a multi-utility corridor, and the rights and restrictive covenants to construct, protect, operate, access and maintain those utility works

**Table 2: Acquisition of Rights and Temporary Possession of Land - by plot number**

Land plans plot ref.	DCO Work No(s).	Purpose for which the land is required:
23-121	MUT6	Acquisition of rights required for: Utility works, including the installation or diversion of underground utilities within a multi-utility corridor, and the rights and restrictive covenants to construct, protect, operate, access and maintain those utility works
23-123	MU27	Acquisition of rights required for: Utility works, including the installation or diversion of underground utilities within a multi-utility corridor, and the rights and restrictive covenants to construct, protect, operate, access and maintain those utility works
23-125	CA5 and MU31	Acquisition of rights required for: Temporary construction compound at surface for facilitating main works at the A122 Lower Thames Crossing north portal and tunnel approach, including workers accommodation, batch plants and segment cast factory Utility works, including the installation or diversion of underground utilities within a multi-utility corridor, and the rights and restrictive covenants to construct, protect, operate, access and maintain those utility works
23-127	MU27	Acquisition of rights required for: Utility works, including the installation or diversion of underground utilities within a multi-utility corridor, and the rights and restrictive covenants to construct, protect, operate, access and maintain those utility works
23-128	CA5 and MUT6	Acquisition of rights required for: Temporary construction compound at surface for facilitating main works at the A122 Lower Thames Crossing north portal and tunnel approach, including workers accommodation, batch plants and segment cast factory Utility works, including the installation or diversion of underground utilities within a multi-utility corridor, and the rights and restrictive covenants to construct, protect, operate, access and maintain those utility works
23-129	CA5 and MUT6	Acquisition of rights required for: Temporary construction compound at surface for facilitating main works at the A122 Lower Thames Crossing north portal and tunnel approach, including workers accommodation, batch plants and segment cast factory Utility works, including the installation or diversion of underground utilities within a multi-utility corridor, and the rights and restrictive covenants to construct, protect, operate, access and maintain those utility works

**Table 2: Acquisition of Rights and Temporary Possession of Land - by plot number**

Land plans plot ref.	DCO Work No(s).	Purpose for which the land is required:
23-130	CA5 and MUT6	Acquisition of rights required for: Temporary construction compound at surface for facilitating main works at the A122 Lower Thames Crossing north portal and tunnel approach, including workers accommodation, batch plants and segment cast factory Utility works, including the installation or diversion of underground utilities within a multi-utility corridor, and the rights and restrictive covenants to construct, protect, operate, access and maintain those utility works
23-132	CA5 and MUT6	Acquisition of rights required for: Temporary construction compound at surface for facilitating main works at the A122 Lower Thames Crossing north portal and tunnel approach, including workers accommodation, batch plants and segment cast factory Utility works, including the installation or diversion of underground utilities within a multi-utility corridor, and the rights and restrictive covenants to construct, protect, operate, access and maintain those utility works
23-133	CA5, MU27, MUT10 and MUT6	Acquisition of rights required for: Temporary construction compound at surface for facilitating main works at the A122 Lower Thames Crossing north portal and tunnel approach, including workers accommodation, batch plants and segment cast factory Utility works, including the installation or diversion of underground utilities within a multi-utility corridor, and the rights and restrictive covenants to construct, protect, operate, access and maintain those utility works
23-135	CA5 and MUT6	Acquisition of rights required for: Temporary construction compound at surface for facilitating main works at the A122 Lower Thames Crossing north portal and tunnel approach, including workers accommodation, batch plants and segment cast factory Utility works, including the installation or diversion of underground utilities within a multi-utility corridor, and the rights and restrictive covenants to construct, protect, operate, access and maintain those utility works
23-136	CA5 and MUT6	Acquisition of rights required for: Temporary construction compound at surface for facilitating main works at the A122 Lower Thames Crossing north portal and tunnel approach, including workers accommodation, batch plants and segment cast factory Utility works, including the installation or diversion of underground utilities within a multi-utility corridor, and the rights and restrictive covenants to construct, protect, operate, access and maintain those utility works

**Table 2: Acquisition of Rights and Temporary Possession of Land - by plot number**

Land plans plot ref.	DCO Work No(s).	Purpose for which the land is required:
23-138	MU27	Acquisition of rights required for: Utility works, including the installation or diversion of underground utilities within a multi-utility corridor, and the rights and restrictive covenants to construct, protect, operate, access and maintain those utility works
23-139	CA5 and MUT6	Acquisition of rights required for: Temporary construction compound at surface for facilitating main works at the A122 Lower Thames Crossing north portal and tunnel approach, including workers accommodation, batch plants and segment cast factory Utility works, including the installation or diversion of underground utilities within a multi-utility corridor, and the rights and restrictive covenants to construct, protect, operate, access and maintain those utility works
23-142	MU27	Acquisition of rights required for: Utility works, including the installation or diversion of underground utilities within a multi-utility corridor, and the rights and restrictive covenants to construct, protect, operate, access and maintain those utility works
23-143	MU27	Acquisition of rights required for: Utility works, including the installation or diversion of underground utilities within a multi-utility corridor, and the rights and restrictive covenants to construct, protect, operate, access and maintain those utility works
23-146	MU27	Acquisition of rights required for: Utility works, including the installation or diversion of underground utilities within a multi-utility corridor, and the rights and restrictive covenants to construct, protect, operate, access and maintain those utility works
23-148	CA5, MU27, MUT10 and MUT6	Acquisition of rights required for: Temporary construction compound at surface for facilitating main works at the A122 Lower Thames Crossing north portal and tunnel approach, including workers accommodation, batch plants and segment cast factory Utility works, including the installation or diversion of underground utilities within a multi-utility corridor, and the rights and restrictive covenants to construct, protect, operate, access and maintain those utility works
23-150	CA5 and MUT6	Acquisition of rights required for: Temporary construction compound at surface for facilitating main works at the A122 Lower Thames Crossing north portal and tunnel approach, including workers accommodation, batch plants and segment cast factory Utility works, including the installation or diversion of underground utilities within a multi-utility corridor, and the rights and restrictive covenants to construct, protect, operate, access and maintain those utility works

**Table 2: Acquisition of Rights and Temporary Possession of Land - by plot number**

Land plans plot ref.	DCO Work No(s).	Purpose for which the land is required:
23-151	CA5 and MUT6	<p>Acquisition of rights required for:</p> <p>Temporary construction compound at surface for facilitating main works at the A122 Lower Thames Crossing north portal and tunnel approach, including workers accommodation, batch plants and segment cast factory</p> <p>Utility works, including the installation or diversion of underground utilities within a multi-utility corridor, and the rights and restrictive covenants to construct, protect, operate, access and maintain those utility works</p>
23-153	CA5 and MUT6	<p>Acquisition of rights required for:</p> <p>Temporary construction compound at surface for facilitating main works at the A122 Lower Thames Crossing north portal and tunnel approach, including workers accommodation, batch plants and segment cast factory</p> <p>Utility works, including the installation or diversion of underground utilities within a multi-utility corridor, and the rights and restrictive covenants to construct, protect, operate, access and maintain those utility works</p>
23-154	CA5, MUT10 and MUT6	<p>Acquisition of rights required for:</p> <p>Temporary construction compound at surface for facilitating main works at the A122 Lower Thames Crossing north portal and tunnel approach, including workers accommodation, batch plants and segment cast factory</p> <p>Utility works, including the installation or diversion of underground utilities within a multi-utility corridor, and the rights and restrictive covenants to construct, protect, operate, access and maintain those utility works</p>
23-157	CA5, MUT10 and MUT6	<p>Acquisition of rights required for:</p> <p>Temporary construction compound at surface for facilitating main works at the A122 Lower Thames Crossing north portal and tunnel approach, including workers accommodation, batch plants and segment cast factory</p> <p>Utility works, including the installation or diversion of underground utilities within a multi-utility corridor, and the rights and restrictive covenants to construct, protect, operate, access and maintain those utility works</p>
23-161	CA5 and MUT6	<p>Acquisition of rights required for:</p> <p>Temporary construction compound at surface for facilitating main works at the A122 Lower Thames Crossing north portal and tunnel approach, including workers accommodation, batch plants and segment cast factory</p> <p>Utility works, including the installation or diversion of underground utilities within a multi-utility corridor, and the rights and restrictive covenants to construct, protect, operate, access and maintain those utility works</p>

**Table 2: Acquisition of Rights and Temporary Possession of Land - by plot number**

Land plans plot ref.	DCO Work No(s).	Purpose for which the land is required:
23-162	CA5 and MUT6	Acquisition of rights required for: Temporary construction compound at surface for facilitating main works at the A122 Lower Thames Crossing north portal and tunnel approach, including workers accommodation, batch plants and segment cast factory Utility works, including the installation or diversion of underground utilities within a multi-utility corridor, and the rights and restrictive covenants to construct, protect, operate, access and maintain those utility works
23-169	MUT6	Acquisition of rights required for: Utility works, including the installation or diversion of underground utilities within a multi-utility corridor, and the rights and restrictive covenants to construct, protect, operate, access and maintain those utility works
23-170	MU29	Acquisition of rights required for: Utility works, including the installation or diversion of underground utilities within a multi-utility corridor, and the rights and restrictive covenants to construct, protect, operate, access and maintain those utility works
23-171	MUT6	Acquisition of rights required for: Utility works, including the installation or diversion of underground utilities within a multi-utility corridor, and the rights and restrictive covenants to construct, protect, operate, access and maintain those utility works
24-01	MU35	Acquisition of rights required for: Utility works, including the installation or diversion of underground utilities within a multi-utility corridor, and the rights and restrictive covenants to construct, protect, operate, access and maintain those utility works
24-03	MU35	Acquisition of rights required for: Utility works, including the installation or diversion of underground utilities within a multi-utility corridor, and the rights and restrictive covenants to construct, protect, operate, access and maintain those utility works
24-05	MU35	Acquisition of rights required for: Utility works, including the installation or diversion of underground utilities within a multi-utility corridor, and the rights and restrictive covenants to construct, protect, operate, access and maintain those utility works
24-06	MU37, OH6 and OH7	Acquisition of rights required for: Provision for access for utility works, and the rights for access to maintain those utility works Provision for access for overhead lines diversion works, and the rights for access to maintain those overhead line diversion works



**Table 2: Acquisition of Rights and Temporary Possession of Land - by plot number**

Land plans plot ref.	DCO Work No(s).	Purpose for which the land is required:
24-07	MU37, OH6 and OH7	<p>Acquisition of rights required for:</p> <p>Provision for access for utility works, and the rights for access to maintain those utility works</p> <p>Provision for access for Overhead lines diversion works, and the rights for access to maintain those overhead line diversion works</p>
24-08	MU37, OH6 and OH7	<p>Acquisition of rights required for:</p> <p>Utility works, including the installation or diversion of underground utilities within a multi-utility corridor, and the rights and restrictive covenants to construct, protect, operate, access and maintain those utility works</p> <p>Overhead lines diversion works, including the removal of existing overhead lines and pylons, construction of new overhead lines and pylons and works to existing overhead lines and pylons, and the rights and restrictive covenants to construct, protect, operate, access and maintain those overhead lines diversion works</p>
24-12	MU37, OH6 and OH7	<p>Acquisition of rights required for:</p> <p>Provision for access for utility works, and the rights for access to maintain those utility works</p> <p>Provision for access for overhead lines diversion works, and the rights for access to maintain those overhead line diversion works</p>
24-17	OH5	<p>Acquisition of rights required for:</p> <p>Provision for access for Overhead lines diversion works, and the rights for access to maintain those overhead line diversion works</p>
24-22	OH5	<p>Acquisition of rights required for:</p> <p>Provision for access for Overhead lines diversion works, and the rights for access to maintain those overhead line diversion works</p>
24-23	OH5	<p>Acquisition of rights required for:</p> <p>Provision for access for Overhead lines diversion works, and the rights for access to maintain those overhead line diversion works</p>
24-25	MU37, OH6 and OH7	<p>Acquisition of rights required for:</p> <p>Utility works, including the installation or diversion of underground utilities within a multi-utility corridor, and the rights and restrictive covenants to construct, protect, operate, access and maintain those utility works</p> <p>Overhead lines diversion works, including the removal of existing overhead lines and pylons, construction of new overhead lines and pylons and works to existing overhead lines and pylons, and the rights and restrictive covenants to construct, protect, operate, access and maintain those overhead lines diversion works</p>

**Table 2: Acquisition of Rights and Temporary Possession of Land - by plot number**

Land plans plot ref.	DCO Work No(s).	Purpose for which the land is required:
24-27	OH5	Acquisition of rights required for: Provision for access for Overhead lines diversion works, and the rights for access to maintain those overhead line diversion works
24-28	OH5	Acquisition of rights required for: Provision for access for Overhead lines diversion works, and the rights for access to maintain those overhead line diversion works
24-29	OH5	Acquisition of rights required for: Provision for access for Overhead lines diversion works, and the rights for access to maintain those overhead line diversion works
24-30	MU37, OH6 and OH7	Acquisition of rights required for: Utility works, including the installation or diversion of underground utilities within a multi-utility corridor, and the rights and restrictive covenants to construct, protect, operate, access and maintain those utility works Overhead lines diversion works, including the removal of existing overhead lines and pylons, construction of new overhead lines and pylons and works to existing overhead lines and pylons, and the rights and restrictive covenants to construct, protect, operate, access and maintain those overhead lines diversion works
24-31	OH5	Acquisition of rights required for: Provision for access for Overhead lines diversion works, and the rights for access to maintain those overhead line diversion works
24-32	MU37, OH6 and OH7	Acquisition of rights required for: Utility works, including the installation or diversion of underground utilities within a multi-utility corridor, and the rights and restrictive covenants to construct, protect, operate, access and maintain those utility works Overhead lines diversion works, including the removal of existing overhead lines and pylons, construction of new overhead lines and pylons and works to existing overhead lines and pylons, and the rights and restrictive covenants to construct, protect, operate, access and maintain those overhead lines diversion works
24-34	OH6 and OH7	Acquisition of rights required for: Overhead lines diversion works, including the removal of existing overhead lines and pylons, construction of new overhead lines and pylons and works to existing overhead lines and pylons, and the rights and restrictive covenants to construct, protect, operate, access and maintain those overhead lines diversion works
24-42	OH5	Acquisition of rights required for: Provision for access for Overhead lines diversion works, and the rights for access to maintain those overhead line diversion works

**Table 2: Acquisition of Rights and Temporary Possession of Land - by plot number**

Land plans plot ref.	DCO Work No(s).	Purpose for which the land is required:
24-43	MU36 and OH5	Acquisition of rights required for: Utility works, including the installation or diversion of underground utilities within a multi-utility corridor, and the rights and restrictive covenants to construct, protect, operate, access and maintain those utility works Provision for access for Overhead lines diversion works, and the rights for access to maintain those overhead line diversion works
24-45	MU34, MU36 and OH5	Acquisition of rights required for: Utility works, including the installation or diversion of underground utilities within a multi-utility corridor, and the rights and restrictive covenants to construct, protect, operate, access and maintain those utility works Overhead lines diversion works, including the removal of existing overhead lines and pylons, construction of new overhead lines and pylons and works to existing overhead lines and pylons, and the rights and restrictive covenants to construct, protect, operate, access and maintain those overhead lines diversion works
24-46	MU36	Acquisition of rights required for: Utility works, including the installation or diversion of underground utilities within a multi-utility corridor, and the rights and restrictive covenants to construct, protect, operate, access and maintain those utility works
24-49	MU36 and OH5	Acquisition of rights required for: Utility works, including the installation or diversion of underground utilities within a multi-utility corridor, and the rights and restrictive covenants to construct, protect, operate, access and maintain those utility works Provision for access for Overhead lines diversion works, and the rights for access to maintain those overhead line diversion works
24-53	OH5	Acquisition of rights required for: Overhead lines diversion works, including the removal of existing overhead lines and pylons, construction of new overhead lines and pylons and works to existing overhead lines and pylons, and the rights and restrictive covenants to construct, protect, operate, access and maintain those overhead lines diversion works
24-56	MU36	Acquisition of rights required for: Utility works, including the installation or diversion of underground utilities within a multi-utility corridor, and the rights and restrictive covenants to construct, protect, operate, access and maintain those utility works

**Table 2: Acquisition of Rights and Temporary Possession of Land - by plot number**

Land plans plot ref.	DCO Work No(s).	Purpose for which the land is required:
24-59	MU36	Acquisition of rights required for: Utility works, including the installation or diversion of underground utilities within a multi-utility corridor, and the rights and restrictive covenants to construct, protect, operate, access and maintain those utility works
24-62	MU34, MU36 and OH5	Acquisition of rights required for: Utility works, including the installation or diversion of underground utilities within a multi-utility corridor, and the rights and restrictive covenants to construct, protect, operate, access and maintain those utility works  Overhead lines diversion works, including the removal of existing overhead lines and pylons, construction of new overhead lines and pylons and works to existing overhead lines and pylons, and the rights and restrictive covenants to construct, protect, operate, access and maintain those overhead lines diversion works
24-63	OH5	Acquisition of rights required for: Overhead lines diversion works, including the removal of existing overhead lines and pylons, construction of new overhead lines and pylons and works to existing overhead lines and pylons, and the rights and restrictive covenants to construct, protect, operate, access and maintain those overhead lines diversion works
24-67	OH5	Acquisition of rights required for: Overhead lines diversion works, including the removal of existing overhead lines and pylons, construction of new overhead lines and pylons and works to existing overhead lines and pylons, and the rights and restrictive covenants to construct, protect, operate, access and maintain those overhead lines diversion works
24-68	MU36	Acquisition of rights required for: Utility works, including the installation or diversion of underground utilities within a multi-utility corridor, and the rights and restrictive covenants to construct, protect, operate, access and maintain those utility works
24-69	OH5	Acquisition of rights required for: Overhead lines diversion works, including the removal of existing overhead lines and pylons, construction of new overhead lines and pylons and works to existing overhead lines and pylons, and the rights and restrictive covenants to construct, protect, operate, access and maintain those overhead lines diversion works
24-80	OH5	Acquisition of rights required for: Overhead lines diversion works, including the removal of existing overhead lines and pylons, construction of new overhead lines and pylons and works to existing overhead lines and pylons, and the rights and restrictive covenants to construct, protect, operate, access and maintain those overhead lines diversion works

**Table 2: Acquisition of Rights and Temporary Possession of Land - by plot number**

Land plans plot ref.	DCO Work No(s).	Purpose for which the land is required:
24-81	OH5	Acquisition of rights required for: Overhead lines diversion works, including the removal of existing overhead lines and pylons, construction of new overhead lines and pylons and works to existing overhead lines and pylons, and the rights and restrictive covenants to construct, protect, operate, access and maintain those overhead lines diversion works
24-82	OH5	Acquisition of rights required for: Overhead lines diversion works, including the removal of existing overhead lines and pylons, construction of new overhead lines and pylons and works to existing overhead lines and pylons, and the rights and restrictive covenants to construct, protect, operate, access and maintain those overhead lines diversion works
24-83	OH3, OH4, OHT2 and OHT3	Acquisition of rights required for: Overhead lines diversion works, including the removal of existing overhead lines and pylons, construction of new overhead lines and pylons and works to existing overhead lines and pylons, and the rights and restrictive covenants to construct, protect, operate, access and maintain those overhead lines diversion works
24-84	OH3, OH4 and OHT2	Acquisition of rights required for: Overhead lines diversion works, including the removal of existing overhead lines and pylons, construction of new overhead lines and pylons and works to existing overhead lines and pylons, and the rights and restrictive covenants to construct, protect, operate, access and maintain those overhead lines diversion works
24-90	MU36	Acquisition of rights required for: Utility works, including the installation or diversion of underground utilities within a multi-utility corridor, and the rights and restrictive covenants to construct, protect, operate, access and maintain those utility works
24-91	MU36, OH3, OH4 and OHT2	Acquisition of rights required for: Utility works, including the installation or diversion of underground utilities within a multi-utility corridor, and the rights and restrictive covenants to construct, protect, operate, access and maintain those utility works Overhead lines diversion works, including the removal of existing overhead lines and pylons, construction of new overhead lines and pylons and works to existing overhead lines and pylons, and the rights and restrictive covenants to construct, protect, operate, access and maintain those overhead lines diversion works
24-92	OH3, OH4, OHT2 and OHT3	Acquisition of rights required for: Overhead lines diversion works, including the removal of existing overhead lines and pylons, construction of new overhead lines and pylons and works to existing overhead lines and pylons, and the rights and restrictive covenants to construct, protect, operate, access and maintain those overhead lines diversion works

**Table 2: Acquisition of Rights and Temporary Possession of Land - by plot number**

Land plans plot ref.	DCO Work No(s).	Purpose for which the land is required:
24-93	OH3, OH4, OHT2 and OHT3	<p>Acquisition of rights required for:</p> <p>Overhead lines diversion works, including the removal of existing overhead lines and pylons, construction of new overhead lines and pylons and works to existing overhead lines and pylons, and the rights and restrictive covenants to construct, protect, operate, access and maintain those overhead lines diversion works</p>
24-95	MU28, MU36, MUT6, OH3, OH4, OHT2 and OHT3	<p>Acquisition of rights required for:</p> <p>Utility works, including the installation or diversion of underground utilities within a multi-utility corridor, and the rights and restrictive covenants to construct, protect, operate, access and maintain those utility works</p> <p>Overhead lines diversion works, including the removal of existing overhead lines and pylons, construction of new overhead lines and pylons and works to existing overhead lines and pylons, and the rights and restrictive covenants to construct, protect, operate, access and maintain those overhead lines diversion works</p>
24-96	MU36, OH4 and OHT2	<p>Acquisition of rights required for:</p> <p>Utility works, including the installation or diversion of underground utilities within a multi-utility corridor, and the rights and restrictive covenants to construct, protect, operate, access and maintain those utility works</p> <p>Overhead lines diversion works, including the removal of existing overhead lines and pylons, construction of new overhead lines and pylons and works to existing overhead lines and pylons, and the rights and restrictive covenants to construct, protect, operate, access and maintain those overhead lines diversion works</p>
24-98	OH3, OH4, OHT2 and OHT3	<p>Acquisition of rights required for:</p> <p>Overhead lines diversion works, including the removal of existing overhead lines and pylons, construction of new overhead lines and pylons and works to existing overhead lines and pylons, and the rights and restrictive covenants to construct, protect, operate, access and maintain those overhead lines diversion works</p>
24-99	OH3, OH4, OHT2 and OHT3	<p>Acquisition of rights required for:</p> <p>Overhead lines diversion works, including the removal of existing overhead lines and pylons, construction of new overhead lines and pylons and works to existing overhead lines and pylons, and the rights and restrictive covenants to construct, protect, operate, access and maintain those overhead lines diversion works</p>
24-100	MU28, MU36, OH3, OH4, OHT2 and OHT3	<p>Acquisition of rights required for:</p> <p>Utility works, including the installation or diversion of underground utilities within a multi-utility corridor, and the rights and restrictive covenants to construct, protect, operate, access and maintain those utility works</p> <p>Overhead lines diversion works, including the removal of existing overhead lines and pylons, construction of new overhead lines and pylons and works to existing overhead lines and pylons, and the rights and restrictive covenants to construct, protect, operate, access and maintain those overhead lines diversion works</p>

**Table 2: Acquisition of Rights and Temporary Possession of Land - by plot number**

Land plans plot ref.	DCO Work No(s).	Purpose for which the land is required:
24-103	MU36, OH4 and OHT2	<p>Acquisition of rights required for:</p> <p>Utility works, including the installation or diversion of underground utilities within a multi-utility corridor, and the rights and restrictive covenants to construct, protect, operate, access and maintain those utility works</p> <p>Overhead lines diversion works, including the removal of existing overhead lines and pylons, construction of new overhead lines and pylons and works to existing overhead lines and pylons, and the rights and restrictive covenants to construct, protect, operate, access and maintain those overhead lines diversion works</p>
24-105	MU36, OH4 and OHT2	<p>Acquisition of rights required for:</p> <p>Utility works, including the installation or diversion of underground utilities within a multi-utility corridor, and the rights and restrictive covenants to construct, protect, operate, access and maintain those utility works</p> <p>Overhead lines diversion works, including the removal of existing overhead lines and pylons, construction of new overhead lines and pylons and works to existing overhead lines and pylons, and the rights and restrictive covenants to construct, protect, operate, access and maintain those overhead lines diversion works</p>
24-109	MU36, OH4, OHT2 and OHT3	<p>Acquisition of rights required for:</p> <p>Utility works, including the installation or diversion of underground utilities within a multi-utility corridor, and the rights and restrictive covenants to construct, protect, operate, access and maintain those utility works</p> <p>Overhead lines diversion works, including the removal of existing overhead lines and pylons, construction of new overhead lines and pylons and works to existing overhead lines and pylons, and the rights and restrictive covenants to construct, protect, operate, access and maintain those overhead lines diversion works</p>
24-112	MU34 and OH4	<p>Acquisition of rights required for:</p> <p>Utility works, including the installation or diversion of underground utilities within a multi-utility corridor, and the rights and restrictive covenants to construct, protect, operate, access and maintain those utility works</p> <p>Overhead lines diversion works, including the removal of existing overhead lines and pylons, construction of new overhead lines and pylons and works to existing overhead lines and pylons, and the rights and restrictive covenants to construct, protect, operate, access and maintain those overhead lines diversion works</p>
24-113	MU34 and OH4	<p>Acquisition of rights required for:</p> <p>Utility works, including the installation or diversion of underground utilities within a multi-utility corridor, and the rights and restrictive covenants to construct, protect, operate, access and maintain those utility works</p> <p>Overhead lines diversion works, including the removal of existing overhead lines and pylons, construction of new overhead lines and pylons and works to existing overhead lines and pylons, and the rights and restrictive covenants to construct, protect, operate, access and maintain those overhead lines diversion works</p>
24-116	5W, MU28, MU34, MUT6, OH3, OH4 and ULH11	<p>Acquisition of rights required for:</p> <p>Construction of a new public right of way between the new public right of way underneath the Tilbury viaduct and footpath FP61</p> <p>Utility works, including the installation or diversion of underground utilities within a multi-utility corridor, and the rights and restrictive covenants to construct, protect, operate, access and maintain those utility works</p>

**Table 2: Acquisition of Rights and Temporary Possession of Land - by plot number**

Land plans plot ref.	DCO Work No(s).	Purpose for which the land is required:
24-116 Cont'd		<p>Overhead lines diversion works, including the removal of existing overhead lines and pylons, construction of new overhead lines and pylons and works to existing overhead lines and pylons, and the rights and restrictive covenants to construct, protect, operate, access and maintain those overhead lines diversion works</p> <p>The establishment of a temporary utilities logistic hub for facilitating utility works</p>
24-120	5W and OH4	<p>Acquisition of rights required for:</p> <p>Construction of a new public right of way between the new public right of way underneath the Tilbury viaduct and footpath FP61</p> <p>Overhead lines diversion works, including the removal of existing overhead lines and pylons, construction of new overhead lines and pylons and works to existing overhead lines and pylons, and the rights and restrictive covenants to construct, protect, operate, access and maintain those overhead lines diversion works</p>
24-121	5W and OH4	<p>Acquisition of rights required for:</p> <p>Construction of a new public right of way between the new public right of way underneath the Tilbury viaduct and footpath FP61</p> <p>Overhead lines diversion works, including the removal of existing overhead lines and pylons, construction of new overhead lines and pylons and works to existing overhead lines and pylons, and the rights and restrictive covenants to construct, protect, operate, access and maintain those overhead lines diversion works</p>
24-123	5W and OH4	<p>Acquisition of rights required for:</p> <p>Construction of a new public right of way between the new public right of way underneath the Tilbury viaduct and footpath FP61</p> <p>Overhead lines diversion works, including the removal of existing overhead lines and pylons, construction of new overhead lines and pylons and works to existing overhead lines and pylons, and the rights and restrictive covenants to construct, protect, operate, access and maintain those overhead lines diversion works</p>
24-124	5W, MU28, OH3, OH4 and ULH11	<p>Acquisition of rights required for:</p> <p>Construction of a new public right of way between the new public right of way underneath the Tilbury viaduct and footpath FP61</p> <p>Utility works, including the installation or diversion of underground utilities within a multi-utility corridor, and the rights and restrictive covenants to construct, protect, operate, access and maintain those utility works</p> <p>Overhead lines diversion works, including the removal of existing overhead lines and pylons, construction of new overhead lines and pylons and works to existing overhead lines and pylons, and the rights and restrictive covenants to construct, protect, operate, access and maintain those overhead lines diversion works</p> <p>The establishment of a temporary utilities logistic hub for facilitating utility works</p>



**Table 2: Acquisition of Rights and Temporary Possession of Land - by plot number**

Land plans plot ref.	DCO Work No(s).	Purpose for which the land is required:
24-126	MU36	Acquisition of rights required for: Utility works, including the installation or diversion of underground utilities within a multi-utility corridor, and the rights and restrictive covenants to construct, protect, operate, access and maintain those utility works
24-129	MU36	Acquisition of rights required for: Utility works, including the installation or diversion of underground utilities within a multi-utility corridor, and the rights and restrictive covenants to construct, protect, operate, access and maintain those utility works
24-130	MU36	Acquisition of rights required for: Utility works, including the installation or diversion of underground utilities within a multi-utility corridor, and the rights and restrictive covenants to construct, protect, operate, access and maintain those utility works
24-133	MUT6	Acquisition of rights required for: Utility works, including the installation or diversion of underground utilities within a multi-utility corridor, and the rights and restrictive covenants to construct, protect, operate, access and maintain those utility works
24-136	MU34, MU35, MU36, MUT6 and OH4	Acquisition of rights required for: Utility works, including the installation or diversion of underground utilities within a multi-utility corridor, and the rights and restrictive covenants to construct, protect, operate, access and maintain those utility works  Provision for access for Overhead lines diversion works, and the rights for access to maintain those overhead line diversion works
24-148	MUT6	Acquisition of rights required for: Utility works, including the installation or diversion of underground utilities within a multi-utility corridor, and the rights and restrictive covenants to construct, protect, operate, access and maintain those utility works
24-150	MUT6	Acquisition of rights required for: Utility works, including the installation or diversion of underground utilities within a multi-utility corridor, and the rights and restrictive covenants to construct, protect, operate, access and maintain those utility works

**Table 2: Acquisition of Rights and Temporary Possession of Land - by plot number**

Land plans plot ref.	DCO Work No(s).	Purpose for which the land is required:
24-152	MUT6	Acquisition of rights required for: Utility works, including the installation or diversion of underground utilities within a multi-utility corridor, and the rights and restrictive covenants to construct, protect, operate, access and maintain those utility works
24-153	MU34	Acquisition of rights required for: Utility works, including the installation or diversion of underground utilities within a multi-utility corridor, and the rights and restrictive covenants to construct, protect, operate, access and maintain those utility works
24-160	MU35	Acquisition of rights required for: Utility works, including the installation or diversion of underground utilities within a multi-utility corridor, and the rights and restrictive covenants to construct, protect, operate, access and maintain those utility works
24-161	MU35	Acquisition of rights required for: Utility works, including the installation or diversion of underground utilities within a multi-utility corridor, and the rights and restrictive covenants to construct, protect, operate, access and maintain those utility works
24-162	MU35	Acquisition of rights required for: Utility works, including the installation or diversion of underground utilities within a multi-utility corridor, and the rights and restrictive covenants to construct, protect, operate, access and maintain those utility works
24-163	MU35	Acquisition of rights required for: Utility works, including the installation or diversion of underground utilities within a multi-utility corridor, and the rights and restrictive covenants to construct, protect, operate, access and maintain those utility works
24-165	MUT6	Acquisition of rights required for: Utility works, including the installation or diversion of underground utilities within a multi-utility corridor, and the rights and restrictive covenants to construct, protect, operate, access and maintain those utility works
24-168	MUT6	Acquisition of rights required for: Utility works, including the installation or diversion of underground utilities within a multi-utility corridor, and the rights and restrictive covenants to construct, protect, operate, access and maintain those utility works

**Table 2: Acquisition of Rights and Temporary Possession of Land - by plot number**

Land plans plot ref.	DCO Work No(s).	Purpose for which the land is required:
24-174	5W and MUT6	Acquisition of rights required for: Construction of a new public right of way between the new public right of way underneath the Tilbury viaduct and footpath FP61 Utility works, including the installation or diversion of underground utilities within a multi-utility corridor, and the rights and restrictive covenants to construct, protect, operate, access and maintain those utility works
24-176	MUT6	Acquisition of rights required for: Utility works, including the installation or diversion of underground utilities within a multi-utility corridor, and the rights and restrictive covenants to construct, protect, operate, access and maintain those utility works
25-01	MUT14	Acquisition of rights required for: Utility works, including the installation or diversion of underground utilities within a multi-utility corridor, and the rights and restrictive covenants to construct, protect, operate, access and maintain those utility works
25-02	MUT14	Acquisition of rights required for: Utility works, including the installation or diversion of underground utilities within a multi-utility corridor, and the rights and restrictive covenants to construct, protect, operate, access and maintain those utility works
25-03	MUT14	Acquisition of rights required for: Utility works, including the installation or diversion of underground utilities within a multi-utility corridor, and the rights and restrictive covenants to construct, protect, operate, access and maintain those utility works
25-04	MUT14	Acquisition of rights required for: Utility works, including the installation or diversion of underground utilities within a multi-utility corridor, and the rights and restrictive covenants to construct, protect, operate, access and maintain those utility works
25-05	MUT14	Acquisition of rights required for: Utility works, including the installation or diversion of underground utilities within a multi-utility corridor, and the rights and restrictive covenants to construct, protect, operate, access and maintain those utility works

**Table 2: Acquisition of Rights and Temporary Possession of Land - by plot number**

Land plans plot ref.	DCO Work No(s).	Purpose for which the land is required:
25-06	MUT14	Acquisition of rights required for: Utility works, including the installation or diversion of underground utilities within a multi-utility corridor, and the rights and restrictive covenants to construct, protect, operate, access and maintain those utility works
25-07	MUT14	Acquisition of rights required for: Utility works, including the installation or diversion of underground utilities within a multi-utility corridor, and the rights and restrictive covenants to construct, protect, operate, access and maintain those utility works
25-08	MUT14	Acquisition of rights required for: Utility works, including the installation or diversion of underground utilities within a multi-utility corridor, and the rights and restrictive covenants to construct, protect, operate, access and maintain those utility works
25-09	MUT14	Acquisition of rights required for: Utility works, including the installation or diversion of underground utilities within a multi-utility corridor, and the rights and restrictive covenants to construct, protect, operate, access and maintain those utility works
25-10	MUT14	Acquisition of rights required for: Utility works, including the installation or diversion of underground utilities within a multi-utility corridor, and the rights and restrictive covenants to construct, protect, operate, access and maintain those utility works
25-11	MUT14	Acquisition of rights required for: Utility works, including the installation or diversion of underground utilities within a multi-utility corridor, and the rights and restrictive covenants to construct, protect, operate, access and maintain those utility works
25-12	MUT14	Acquisition of rights required for: Utility works, including the installation or diversion of underground utilities within a multi-utility corridor, and the rights and restrictive covenants to construct, protect, operate, access and maintain those utility works

**Table 2: Acquisition of Rights and Temporary Possession of Land - by plot number**

Land plans plot ref.	DCO Work No(s).	Purpose for which the land is required:
25-13	MUT14	Acquisition of rights required for: Utility works, including the installation or diversion of underground utilities within a multi-utility corridor, and the rights and restrictive covenants to construct, protect, operate, access and maintain those utility works
25-14	MUT14	Acquisition of rights required for: Utility works, including the installation or diversion of underground utilities within a multi-utility corridor, and the rights and restrictive covenants to construct, protect, operate, access and maintain those utility works
25-15	MUT14	Acquisition of rights required for: Utility works, including the installation or diversion of underground utilities within a multi-utility corridor, and the rights and restrictive covenants to construct, protect, operate, access and maintain those utility works
25-16	MUT14	Acquisition of rights required for: Utility works, including the installation or diversion of underground utilities within a multi-utility corridor, and the rights and restrictive covenants to construct, protect, operate, access and maintain those utility works
25-17	MUT14	Acquisition of rights required for: Utility works, including the installation or diversion of underground utilities within a multi-utility corridor, and the rights and restrictive covenants to construct, protect, operate, access and maintain those utility works
25-18	MUT14	Acquisition of rights required for: Utility works, including the installation or diversion of underground utilities within a multi-utility corridor, and the rights and restrictive covenants to construct, protect, operate, access and maintain those utility works
25-19	MUT14	Acquisition of rights required for: Utility works, including the installation or diversion of underground utilities within a multi-utility corridor, and the rights and restrictive covenants to construct, protect, operate, access and maintain those utility works

**Table 2: Acquisition of Rights and Temporary Possession of Land - by plot number**

Land plans plot ref.	DCO Work No(s).	Purpose for which the land is required:
25-20	MUT14	Acquisition of rights required for: Utility works, including the installation or diversion of underground utilities within a multi-utility corridor, and the rights and restrictive covenants to construct, protect, operate, access and maintain those utility works
25-21	MUT14	Acquisition of rights required for: Utility works, including the installation or diversion of underground utilities within a multi-utility corridor, and the rights and restrictive covenants to construct, protect, operate, access and maintain those utility works
25-22	MUT14	Acquisition of rights required for: Utility works, including the installation or diversion of underground utilities within a multi-utility corridor, and the rights and restrictive covenants to construct, protect, operate, access and maintain those utility works
25-23	MUT14	Acquisition of rights required for: Utility works, including the installation or diversion of underground utilities within a multi-utility corridor, and the rights and restrictive covenants to construct, protect, operate, access and maintain those utility works
25-24	MUT14	Acquisition of rights required for: Utility works, including the installation or diversion of underground utilities within a multi-utility corridor, and the rights and restrictive covenants to construct, protect, operate, access and maintain those utility works
25-25	MUT14	Acquisition of rights required for: Utility works, including the installation or diversion of underground utilities within a multi-utility corridor, and the rights and restrictive covenants to construct, protect, operate, access and maintain those utility works
25-26	MUT14	Acquisition of rights required for: Utility works, including the installation or diversion of underground utilities within a multi-utility corridor, and the rights and restrictive covenants to construct, protect, operate, access and maintain those utility works

**Table 2: Acquisition of Rights and Temporary Possession of Land - by plot number**

Land plans plot ref.	DCO Work No(s).	Purpose for which the land is required:
25-27	MUT14	Acquisition of rights required for: Utility works, including the installation or diversion of underground utilities within a multi-utility corridor, and the rights and restrictive covenants to construct, protect, operate, access and maintain those utility works
25-28	MUT14	Acquisition of rights required for: Utility works, including the installation or diversion of underground utilities within a multi-utility corridor, and the rights and restrictive covenants to construct, protect, operate, access and maintain those utility works
25-29	MUT14	Acquisition of rights required for: Utility works, including the installation or diversion of underground utilities within a multi-utility corridor, and the rights and restrictive covenants to construct, protect, operate, access and maintain those utility works
25-30	MUT14	Acquisition of rights required for: Utility works, including the installation or diversion of underground utilities within a multi-utility corridor, and the rights and restrictive covenants to construct, protect, operate, access and maintain those utility works
25-31	MUT14	Acquisition of rights required for: Utility works, including the installation or diversion of underground utilities within a multi-utility corridor, and the rights and restrictive covenants to construct, protect, operate, access and maintain those utility works
25-32	MUT14	Acquisition of rights required for: Utility works, including the installation or diversion of underground utilities within a multi-utility corridor, and the rights and restrictive covenants to construct, protect, operate, access and maintain those utility works
25-33	MUT14	Acquisition of rights required for: Utility works, including the installation or diversion of underground utilities within a multi-utility corridor, and the rights and restrictive covenants to construct, protect, operate, access and maintain those utility works

**Table 2: Acquisition of Rights and Temporary Possession of Land - by plot number**

Land plans plot ref.	DCO Work No(s).	Purpose for which the land is required:
25-34	MUT14	Acquisition of rights required for: Utility works, including the installation or diversion of underground utilities within a multi-utility corridor, and the rights and restrictive covenants to construct, protect, operate, access and maintain those utility works
25-35	MUT14	Acquisition of rights required for: Utility works, including the installation or diversion of underground utilities within a multi-utility corridor, and the rights and restrictive covenants to construct, protect, operate, access and maintain those utility works
25-36	MUT14	Acquisition of rights required for: Utility works, including the installation or diversion of underground utilities within a multi-utility corridor, and the rights and restrictive covenants to construct, protect, operate, access and maintain those utility works
25-37	MUT14	Acquisition of rights required for: Utility works, including the installation or diversion of underground utilities within a multi-utility corridor, and the rights and restrictive covenants to construct, protect, operate, access and maintain those utility works
25-38	MUT14	Acquisition of rights required for: Utility works, including the installation or diversion of underground utilities within a multi-utility corridor, and the rights and restrictive covenants to construct, protect, operate, access and maintain those utility works
25-39	MUT14	Acquisition of rights required for: Utility works, including the installation or diversion of underground utilities within a multi-utility corridor, and the rights and restrictive covenants to construct, protect, operate, access and maintain those utility works
25-40	MUT14	Acquisition of rights required for: Utility works, including the installation or diversion of underground utilities within a multi-utility corridor, and the rights and restrictive covenants to construct, protect, operate, access and maintain those utility works



**Table 2: Acquisition of Rights and Temporary Possession of Land - by plot number**

Land plans plot ref.	DCO Work No(s).	Purpose for which the land is required:
25-41	MUT14	Acquisition of rights required for: Utility works, including the installation or diversion of underground utilities within a multi-utility corridor, and the rights and restrictive covenants to construct, protect, operate, access and maintain those utility works
25-42	MUT14	Acquisition of rights required for: Utility works, including the installation or diversion of underground utilities within a multi-utility corridor, and the rights and restrictive covenants to construct, protect, operate, access and maintain those utility works
25-43	MUT14	Acquisition of rights required for: Utility works, including the installation or diversion of underground utilities within a multi-utility corridor, and the rights and restrictive covenants to construct, protect, operate, access and maintain those utility works
25-44	MUT14	Acquisition of rights required for: Utility works, including the installation or diversion of underground utilities within a multi-utility corridor, and the rights and restrictive covenants to construct, protect, operate, access and maintain those utility works
25-45	MUT14	Acquisition of rights required for: Utility works, including the installation or diversion of underground utilities within a multi-utility corridor, and the rights and restrictive covenants to construct, protect, operate, access and maintain those utility works
25-46	MUT14	Acquisition of rights required for: Utility works, including the installation or diversion of underground utilities within a multi-utility corridor, and the rights and restrictive covenants to construct, protect, operate, access and maintain those utility works
25-47	MUT14	Acquisition of rights required for: Utility works, including the installation or diversion of underground utilities within a multi-utility corridor, and the rights and restrictive covenants to construct, protect, operate, access and maintain those utility works

**Table 2: Acquisition of Rights and Temporary Possession of Land - by plot number**

Land plans plot ref.	DCO Work No(s).	Purpose for which the land is required:
25-48	MUT14	Acquisition of rights required for: Utility works, including the installation or diversion of underground utilities within a multi-utility corridor, and the rights and restrictive covenants to construct, protect, operate, access and maintain those utility works
25-49	MUT14	Acquisition of rights required for: Utility works, including the installation or diversion of underground utilities within a multi-utility corridor, and the rights and restrictive covenants to construct, protect, operate, access and maintain those utility works
25-50	MUT14	Acquisition of rights required for: Utility works, including the installation or diversion of underground utilities within a multi-utility corridor, and the rights and restrictive covenants to construct, protect, operate, access and maintain those utility works
25-51	MUT14	Acquisition of rights required for: Utility works, including the installation or diversion of underground utilities within a multi-utility corridor, and the rights and restrictive covenants to construct, protect, operate, access and maintain those utility works
25-52	MUT14	Acquisition of rights required for: Utility works, including the installation or diversion of underground utilities within a multi-utility corridor, and the rights and restrictive covenants to construct, protect, operate, access and maintain those utility works
25-53	MUT14	Acquisition of rights required for: Utility works, including the installation or diversion of underground utilities within a multi-utility corridor, and the rights and restrictive covenants to construct, protect, operate, access and maintain those utility works
25-54	MUT14	Acquisition of rights required for: Utility works, including the installation or diversion of underground utilities within a multi-utility corridor, and the rights and restrictive covenants to construct, protect, operate, access and maintain those utility works

**Table 2: Acquisition of Rights and Temporary Possession of Land - by plot number**

Land plans plot ref.	DCO Work No(s).	Purpose for which the land is required:
25-55	MUT14	Acquisition of rights required for: Utility works, including the installation or diversion of underground utilities within a multi-utility corridor, and the rights and restrictive covenants to construct, protect, operate, access and maintain those utility works
25-56	MUT14	Acquisition of rights required for: Utility works, including the installation or diversion of underground utilities within a multi-utility corridor, and the rights and restrictive covenants to construct, protect, operate, access and maintain those utility works
25-57	MUT14	Acquisition of rights required for: Utility works, including the installation or diversion of underground utilities within a multi-utility corridor, and the rights and restrictive covenants to construct, protect, operate, access and maintain those utility works
25-58	MUT14	Acquisition of rights required for: Utility works, including the installation or diversion of underground utilities within a multi-utility corridor, and the rights and restrictive covenants to construct, protect, operate, access and maintain those utility works
25-59	MUT14	Acquisition of rights required for: Utility works, including the installation or diversion of underground utilities within a multi-utility corridor, and the rights and restrictive covenants to construct, protect, operate, access and maintain those utility works
25-60	MUT14	Acquisition of rights required for: Utility works, including the installation or diversion of underground utilities within a multi-utility corridor, and the rights and restrictive covenants to construct, protect, operate, access and maintain those utility works
25-61	MUT14	Acquisition of rights required for: Utility works, including the installation or diversion of underground utilities within a multi-utility corridor, and the rights and restrictive covenants to construct, protect, operate, access and maintain those utility works

**Table 2: Acquisition of Rights and Temporary Possession of Land - by plot number**

Land plans plot ref.	DCO Work No(s).	Purpose for which the land is required:
25-62	MUT14	Acquisition of rights required for: Utility works, including the installation or diversion of underground utilities within a multi-utility corridor, and the rights and restrictive covenants to construct, protect, operate, access and maintain those utility works
25-63	MUT14	Acquisition of rights required for: Utility works, including the installation or diversion of underground utilities within a multi-utility corridor, and the rights and restrictive covenants to construct, protect, operate, access and maintain those utility works
25-64	MUT14	Acquisition of rights required for: Utility works, including the installation or diversion of underground utilities within a multi-utility corridor, and the rights and restrictive covenants to construct, protect, operate, access and maintain those utility works
25-65	MUT14	Acquisition of rights required for: Utility works, including the installation or diversion of underground utilities within a multi-utility corridor, and the rights and restrictive covenants to construct, protect, operate, access and maintain those utility works
25-66	MUT14	Acquisition of rights required for: Utility works, including the installation or diversion of underground utilities within a multi-utility corridor, and the rights and restrictive covenants to construct, protect, operate, access and maintain those utility works
25-67	MUT14	Acquisition of rights required for: Utility works, including the installation or diversion of underground utilities within a multi-utility corridor, and the rights and restrictive covenants to construct, protect, operate, access and maintain those utility works
25-68	MUT14	Acquisition of rights required for: Utility works, including the installation or diversion of underground utilities within a multi-utility corridor, and the rights and restrictive covenants to construct, protect, operate, access and maintain those utility works

**Table 2: Acquisition of Rights and Temporary Possession of Land - by plot number**

Land plans plot ref.	DCO Work No(s).	Purpose for which the land is required:
25-69	MUT14	Acquisition of rights required for: Utility works, including the installation or diversion of underground utilities within a multi-utility corridor, and the rights and restrictive covenants to construct, protect, operate, access and maintain those utility works
25-70	MUT14	Acquisition of rights required for: Utility works, including the installation or diversion of underground utilities within a multi-utility corridor, and the rights and restrictive covenants to construct, protect, operate, access and maintain those utility works
25-71	MUT14	Acquisition of rights required for: Utility works, including the installation or diversion of underground utilities within a multi-utility corridor, and the rights and restrictive covenants to construct, protect, operate, access and maintain those utility works
25-72	MUT14	Acquisition of rights required for: Utility works, including the installation or diversion of underground utilities within a multi-utility corridor, and the rights and restrictive covenants to construct, protect, operate, access and maintain those utility works
25-73	MUT14	Acquisition of rights required for: Utility works, including the installation or diversion of underground utilities within a multi-utility corridor, and the rights and restrictive covenants to construct, protect, operate, access and maintain those utility works
25-74	MUT14	Acquisition of rights required for: Utility works, including the installation or diversion of underground utilities within a multi-utility corridor, and the rights and restrictive covenants to construct, protect, operate, access and maintain those utility works
25-75	MUT14	Acquisition of rights required for: Utility works, including the installation or diversion of underground utilities within a multi-utility corridor, and the rights and restrictive covenants to construct, protect, operate, access and maintain those utility works

**Table 2: Acquisition of Rights and Temporary Possession of Land - by plot number**

Land plans plot ref.	DCO Work No(s).	Purpose for which the land is required:
25-76	MUT14	Acquisition of rights required for: Utility works, including the installation or diversion of underground utilities within a multi-utility corridor, and the rights and restrictive covenants to construct, protect, operate, access and maintain those utility works
25-77	MUT14	Acquisition of rights required for: Utility works, including the installation or diversion of underground utilities within a multi-utility corridor, and the rights and restrictive covenants to construct, protect, operate, access and maintain those utility works
25-78	MUT14	Acquisition of rights required for: Utility works, including the installation or diversion of underground utilities within a multi-utility corridor, and the rights and restrictive covenants to construct, protect, operate, access and maintain those utility works
25-81	MUT14	Acquisition of rights required for: Utility works, including the installation or diversion of underground utilities within a multi-utility corridor, and the rights and restrictive covenants to construct, protect, operate, access and maintain those utility works
25-82	MUT14	Acquisition of rights required for: Utility works, including the installation or diversion of underground utilities within a multi-utility corridor, and the rights and restrictive covenants to construct, protect, operate, access and maintain those utility works
25-83	MUT14	Acquisition of rights required for: Utility works, including the installation or diversion of underground utilities within a multi-utility corridor, and the rights and restrictive covenants to construct, protect, operate, access and maintain those utility works
25-84	MUT14	Acquisition of rights required for: Utility works, including the installation or diversion of underground utilities within a multi-utility corridor, and the rights and restrictive covenants to construct, protect, operate, access and maintain those utility works

**Table 2: Acquisition of Rights and Temporary Possession of Land - by plot number**

Land plans plot ref.	DCO Work No(s).	Purpose for which the land is required:
25-85	MUT14	Acquisition of rights required for: Utility works, including the installation or diversion of underground utilities within a multi-utility corridor, and the rights and restrictive covenants to construct, protect, operate, access and maintain those utility works
25-86	MUT14	Acquisition of rights required for: Utility works, including the installation or diversion of underground utilities within a multi-utility corridor, and the rights and restrictive covenants to construct, protect, operate, access and maintain those utility works
25-87	MUT14	Acquisition of rights required for: Utility works, including the installation or diversion of underground utilities within a multi-utility corridor, and the rights and restrictive covenants to construct, protect, operate, access and maintain those utility works
25-88	MUT14	Acquisition of rights required for: Utility works, including the installation or diversion of underground utilities within a multi-utility corridor, and the rights and restrictive covenants to construct, protect, operate, access and maintain those utility works
25-89	MUT14	Acquisition of rights required for: Utility works, including the installation or diversion of underground utilities within a multi-utility corridor, and the rights and restrictive covenants to construct, protect, operate, access and maintain those utility works
25-90	MUT14	Acquisition of rights required for: Utility works, including the installation or diversion of underground utilities within a multi-utility corridor, and the rights and restrictive covenants to construct, protect, operate, access and maintain those utility works
25-91	MUT14	Acquisition of rights required for: Utility works, including the installation or diversion of underground utilities within a multi-utility corridor, and the rights and restrictive covenants to construct, protect, operate, access and maintain those utility works

**Table 2: Acquisition of Rights and Temporary Possession of Land - by plot number**

Land plans plot ref.	DCO Work No(s).	Purpose for which the land is required:
25-92	MUT14	Acquisition of rights required for: Utility works, including the installation or diversion of underground utilities within a multi-utility corridor, and the rights and restrictive covenants to construct, protect, operate, access and maintain those utility works
25-93	MU35	Acquisition of rights required for: Utility works, including the installation or diversion of underground utilities within a multi-utility corridor, and the rights and restrictive covenants to construct, protect, operate, access and maintain those utility works
25-95	MU35	Acquisition of rights required for: Utility works, including the installation or diversion of underground utilities within a multi-utility corridor, and the rights and restrictive covenants to construct, protect, operate, access and maintain those utility works
25-98	MU35	Acquisition of rights required for: Utility works, including the installation or diversion of underground utilities within a multi-utility corridor, and the rights and restrictive covenants to construct, protect, operate, access and maintain those utility works
25-99	MU35	Acquisition of rights required for: Utility works, including the installation or diversion of underground utilities within a multi-utility corridor, and the rights and restrictive covenants to construct, protect, operate, access and maintain those utility works
25-101	MU35	Acquisition of rights required for: Utility works, including the installation or diversion of underground utilities within a multi-utility corridor, and the rights and restrictive covenants to construct, protect, operate, access and maintain those utility works
25-102	MU35	Acquisition of rights required for: Utility works, including the installation or diversion of underground utilities within a multi-utility corridor, and the rights and restrictive covenants to construct, protect, operate, access and maintain those utility works



**Table 2: Acquisition of Rights and Temporary Possession of Land - by plot number**

Land plans plot ref.	DCO Work No(s).	Purpose for which the land is required:
25-106	MU35	Acquisition of rights required for: Utility works, including the installation or diversion of underground utilities within a multi-utility corridor, and the rights and restrictive covenants to construct, protect, operate, access and maintain those utility works
25-109	MU35	Acquisition of rights required for: Utility works, including the installation or diversion of underground utilities within a multi-utility corridor, and the rights and restrictive covenants to construct, protect, operate, access and maintain those utility works
25-111	MU35	Acquisition of rights required for: Utility works, including the installation or diversion of underground utilities within a multi-utility corridor, and the rights and restrictive covenants to construct, protect, operate, access and maintain those utility works
26-17	MUT14	Acquisition of rights required for: Utility works, including the installation or diversion of underground utilities within a multi-utility corridor, and the rights and restrictive covenants to construct, protect, operate, access and maintain those utility works
26-18	MUT14	Acquisition of rights required for: Utility works, including the installation or diversion of underground utilities within a multi-utility corridor, and the rights and restrictive covenants to construct, protect, operate, access and maintain those utility works
26-19	MUT14	Acquisition of rights required for: Utility works, including the installation or diversion of underground utilities within a multi-utility corridor, and the rights and restrictive covenants to construct, protect, operate, access and maintain those utility works
26-20	MUT14	Acquisition of rights required for: Utility works, including the installation or diversion of underground utilities within a multi-utility corridor, and the rights and restrictive covenants to construct, protect, operate, access and maintain those utility works

**Table 2: Acquisition of Rights and Temporary Possession of Land - by plot number**

Land plans plot ref.	DCO Work No(s).	Purpose for which the land is required:
26-21	MUT14	Acquisition of rights required for: Utility works, including the installation or diversion of underground utilities within a multi-utility corridor, and the rights and restrictive covenants to construct, protect, operate, access and maintain those utility works
26-22	MUT14	Acquisition of rights required for: Utility works, including the installation or diversion of underground utilities within a multi-utility corridor, and the rights and restrictive covenants to construct, protect, operate, access and maintain those utility works
26-23	MUT14	Acquisition of rights required for: Utility works, including the installation or diversion of underground utilities within a multi-utility corridor, and the rights and restrictive covenants to construct, protect, operate, access and maintain those utility works
26-25	MUT14	Acquisition of rights required for: Utility works, including the installation or diversion of underground utilities within a multi-utility corridor, and the rights and restrictive covenants to construct, protect, operate, access and maintain those utility works
26-26	MUT14	Acquisition of rights required for: Utility works, including the installation or diversion of underground utilities within a multi-utility corridor, and the rights and restrictive covenants to construct, protect, operate, access and maintain those utility works
26-27	MUT14	Acquisition of rights required for: Utility works, including the installation or diversion of underground utilities within a multi-utility corridor, and the rights and restrictive covenants to construct, protect, operate, access and maintain those utility works
26-28	MUT14	Acquisition of rights required for: Utility works, including the installation or diversion of underground utilities within a multi-utility corridor, and the rights and restrictive covenants to construct, protect, operate, access and maintain those utility works

**Table 2: Acquisition of Rights and Temporary Possession of Land - by plot number**

Land plans plot ref.	DCO Work No(s).	Purpose for which the land is required:
26-29	MUT14	Acquisition of rights required for: Utility works, including the installation or diversion of underground utilities within a multi-utility corridor, and the rights and restrictive covenants to construct, protect, operate, access and maintain those utility works
26-30	MUT14	Acquisition of rights required for: Utility works, including the installation or diversion of underground utilities within a multi-utility corridor, and the rights and restrictive covenants to construct, protect, operate, access and maintain those utility works
26-31	MUT14	Acquisition of rights required for: Utility works, including the installation or diversion of underground utilities within a multi-utility corridor, and the rights and restrictive covenants to construct, protect, operate, access and maintain those utility works
26-32	MUT14	Acquisition of rights required for: Utility works, including the installation or diversion of underground utilities within a multi-utility corridor, and the rights and restrictive covenants to construct, protect, operate, access and maintain those utility works
26-33	MUT14	Acquisition of rights required for: Utility works, including the installation or diversion of underground utilities within a multi-utility corridor, and the rights and restrictive covenants to construct, protect, operate, access and maintain those utility works
26-35	MUT14	Acquisition of rights required for: Utility works, including the installation or diversion of underground utilities within a multi-utility corridor, and the rights and restrictive covenants to construct, protect, operate, access and maintain those utility works
26-36	MUT14	Acquisition of rights required for: Utility works, including the installation or diversion of underground utilities within a multi-utility corridor, and the rights and restrictive covenants to construct, protect, operate, access and maintain those utility works

**Table 2: Acquisition of Rights and Temporary Possession of Land - by plot number**

Land plans plot ref.	DCO Work No(s).	Purpose for which the land is required:
26-37	MUT14	Acquisition of rights required for: Utility works, including the installation or diversion of underground utilities within a multi-utility corridor, and the rights and restrictive covenants to construct, protect, operate, access and maintain those utility works
26-38	MUT14	Acquisition of rights required for: Utility works, including the installation or diversion of underground utilities within a multi-utility corridor, and the rights and restrictive covenants to construct, protect, operate, access and maintain those utility works
26-39	MUT14	Acquisition of rights required for: Utility works, including the installation or diversion of underground utilities within a multi-utility corridor, and the rights and restrictive covenants to construct, protect, operate, access and maintain those utility works
26-40	MUT14	Acquisition of rights required for: Utility works, including the installation or diversion of underground utilities within a multi-utility corridor, and the rights and restrictive covenants to construct, protect, operate, access and maintain those utility works
26-41	MUT14	Acquisition of rights required for: Utility works, including the installation or diversion of underground utilities within a multi-utility corridor, and the rights and restrictive covenants to construct, protect, operate, access and maintain those utility works
26-42	MUT14	Acquisition of rights required for: Utility works, including the installation or diversion of underground utilities within a multi-utility corridor, and the rights and restrictive covenants to construct, protect, operate, access and maintain those utility works
26-44	MUT14	Acquisition of rights required for: Utility works, including the installation or diversion of underground utilities within a multi-utility corridor, and the rights and restrictive covenants to construct, protect, operate, access and maintain those utility works

**Table 2: Acquisition of Rights and Temporary Possession of Land - by plot number**

Land plans plot ref.	DCO Work No(s).	Purpose for which the land is required:
26-45	MUT14	Acquisition of rights required for: Utility works, including the installation or diversion of underground utilities within a multi-utility corridor, and the rights and restrictive covenants to construct, protect, operate, access and maintain those utility works
26-46	MUT14	Acquisition of rights required for: Utility works, including the installation or diversion of underground utilities within a multi-utility corridor, and the rights and restrictive covenants to construct, protect, operate, access and maintain those utility works
26-47	MUT14	Acquisition of rights required for: Utility works, including the installation or diversion of underground utilities within a multi-utility corridor, and the rights and restrictive covenants to construct, protect, operate, access and maintain those utility works
26-48	MUT14	Acquisition of rights required for: Utility works, including the installation or diversion of underground utilities within a multi-utility corridor, and the rights and restrictive covenants to construct, protect, operate, access and maintain those utility works
26-49	MUT14	Acquisition of rights required for: Utility works, including the installation or diversion of underground utilities within a multi-utility corridor, and the rights and restrictive covenants to construct, protect, operate, access and maintain those utility works
26-50	MUT14	Acquisition of rights required for: Utility works, including the installation or diversion of underground utilities within a multi-utility corridor, and the rights and restrictive covenants to construct, protect, operate, access and maintain those utility works
26-51	MUT14	Acquisition of rights required for: Utility works, including the installation or diversion of underground utilities within a multi-utility corridor, and the rights and restrictive covenants to construct, protect, operate, access and maintain those utility works

**Table 2: Acquisition of Rights and Temporary Possession of Land - by plot number**

Land plans plot ref.	DCO Work No(s).	Purpose for which the land is required:
26-52	MUT14	Acquisition of rights required for: Utility works, including the installation or diversion of underground utilities within a multi-utility corridor, and the rights and restrictive covenants to construct, protect, operate, access and maintain those utility works
26-53	MUT14	Acquisition of rights required for: Utility works, including the installation or diversion of underground utilities within a multi-utility corridor, and the rights and restrictive covenants to construct, protect, operate, access and maintain those utility works
26-54	MUT14	Acquisition of rights required for: Utility works, including the installation or diversion of underground utilities within a multi-utility corridor, and the rights and restrictive covenants to construct, protect, operate, access and maintain those utility works
26-55	MUT14	Acquisition of rights required for: Utility works, including the installation or diversion of underground utilities within a multi-utility corridor, and the rights and restrictive covenants to construct, protect, operate, access and maintain those utility works
26-56	MUT14	Acquisition of rights required for: Utility works, including the installation or diversion of underground utilities within a multi-utility corridor, and the rights and restrictive covenants to construct, protect, operate, access and maintain those utility works
26-57	MUT14	Acquisition of rights required for: Utility works, including the installation or diversion of underground utilities within a multi-utility corridor, and the rights and restrictive covenants to construct, protect, operate, access and maintain those utility works
26-58	MUT14	Acquisition of rights required for: Utility works, including the installation or diversion of underground utilities within a multi-utility corridor, and the rights and restrictive covenants to construct, protect, operate, access and maintain those utility works

**Table 2: Acquisition of Rights and Temporary Possession of Land - by plot number**

Land plans plot ref.	DCO Work No(s).	Purpose for which the land is required:
26-59	MUT14	Acquisition of rights required for: Utility works, including the installation or diversion of underground utilities within a multi-utility corridor, and the rights and restrictive covenants to construct, protect, operate, access and maintain those utility works
26-60	MUT14	Acquisition of rights required for: Utility works, including the installation or diversion of underground utilities within a multi-utility corridor, and the rights and restrictive covenants to construct, protect, operate, access and maintain those utility works
26-61	MUT14	Acquisition of rights required for: Utility works, including the installation or diversion of underground utilities within a multi-utility corridor, and the rights and restrictive covenants to construct, protect, operate, access and maintain those utility works
26-62	MUT14	Acquisition of rights required for: Utility works, including the installation or diversion of underground utilities within a multi-utility corridor, and the rights and restrictive covenants to construct, protect, operate, access and maintain those utility works
26-63	MUT14	Acquisition of rights required for: Utility works, including the installation or diversion of underground utilities within a multi-utility corridor, and the rights and restrictive covenants to construct, protect, operate, access and maintain those utility works
26-64	MUT14	Acquisition of rights required for: Utility works, including the installation or diversion of underground utilities within a multi-utility corridor, and the rights and restrictive covenants to construct, protect, operate, access and maintain those utility works
26-65	MUT14	Acquisition of rights required for: Utility works, including the installation or diversion of underground utilities within a multi-utility corridor, and the rights and restrictive covenants to construct, protect, operate, access and maintain those utility works

**Table 2: Acquisition of Rights and Temporary Possession of Land - by plot number**

Land plans plot ref.	DCO Work No(s).	Purpose for which the land is required:
26-66	MUT14	Acquisition of rights required for: Utility works, including the installation or diversion of underground utilities within a multi-utility corridor, and the rights and restrictive covenants to construct, protect, operate, access and maintain those utility works
27-01	E21 and E22	Acquisition of rights required for: Implementation of environmental mitigation works to create a site for protected species, and the rights and restrictive covenants to construct, protect, operate, access and maintain those environmental mitigation works
27-02	MU37, OH6 and OH7	Acquisition of rights required for: Utility works, including the installation or diversion of underground utilities within a multi-utility corridor, and the rights and restrictive covenants to construct, protect, operate, access and maintain those utility works Overhead lines diversion works, including the removal of existing overhead lines and pylons, construction of new overhead lines and pylons and works to existing overhead lines and pylons, and the rights and restrictive covenants to construct, protect, operate, access and maintain those overhead lines diversion works
27-06	OH6 and OH7	Acquisition of rights required for: Overhead lines diversion works, including the removal of existing overhead lines and pylons, construction of new overhead lines and pylons and works to existing overhead lines and pylons, and the rights and restrictive covenants to construct, protect, operate, access and maintain those overhead lines diversion works
27-09	MU37, OH6 and OH7	Acquisition of rights required for: Utility works, including the installation or diversion of underground utilities within a multi-utility corridor, and the rights and restrictive covenants to construct, protect, operate, access and maintain those utility works Overhead lines diversion works, including the removal of existing overhead lines and pylons, construction of new overhead lines and pylons and works to existing overhead lines and pylons, and the rights and restrictive covenants to construct, protect, operate, access and maintain those overhead lines diversion works
27-11	MU37, OH6 and OH7	Acquisition of rights required for: Utility works, including the installation or diversion of underground utilities within a multi-utility corridor, and the rights and restrictive covenants to construct, protect, operate, access and maintain those utility works Overhead lines diversion works, including the removal of existing overhead lines and pylons, construction of new overhead lines and pylons and works to existing overhead lines and pylons, and the rights and restrictive covenants to construct, protect, operate, access and maintain those overhead lines diversion works



**Table 2: Acquisition of Rights and Temporary Possession of Land - by plot number**

Land plans plot ref.	DCO Work No(s).	Purpose for which the land is required:
27-12	MU37, OH6 and OH7	<p>Acquisition of rights required for:</p> <p>Utility works, including the installation or diversion of underground utilities within a multi-utility corridor, and the rights and restrictive covenants to construct, protect, operate, access and maintain those utility works</p> <p>Overhead lines diversion works, including the removal of existing overhead lines and pylons, construction of new overhead lines and pylons and works to existing overhead lines and pylons, and the rights and restrictive covenants to construct, protect, operate, access and maintain those overhead lines diversion works</p>
27-16	OH6 and OH7	<p>Acquisition of rights required for:</p> <p>Overhead lines diversion works, including the removal of existing overhead lines and pylons, construction of new overhead lines and pylons and works to existing overhead lines and pylons, and the rights and restrictive covenants to construct, protect, operate, access and maintain those overhead lines diversion works</p>
27-25	MU37	<p>Acquisition of rights required for:</p> <p>Utility works, including the installation or diversion of underground utilities within a multi-utility corridor, and the rights and restrictive covenants to construct, protect, operate, access and maintain those utility works</p>
27-27	MU37	<p>Acquisition of rights required for:</p> <p>Utility works, including the installation or diversion of underground utilities within a multi-utility corridor, and the rights and restrictive covenants to construct, protect, operate, access and maintain those utility works</p>
27-36	MU37	<p>Acquisition of rights required for:</p> <p>Utility works, including the installation or diversion of underground utilities within a multi-utility corridor, and the rights and restrictive covenants to construct, protect, operate, access and maintain those utility works</p>
27-37	MU37	<p>Acquisition of rights required for:</p> <p>Utility works, including the installation or diversion of underground utilities within a multi-utility corridor, and the rights and restrictive covenants to construct, protect, operate, access and maintain those utility works</p>
27-38	MU37	<p>Acquisition of rights required for:</p> <p>Utility works, including the installation or diversion of underground utilities within a multi-utility corridor, and the rights and restrictive covenants to construct, protect, operate, access and maintain those utility works</p>

**Table 2: Acquisition of Rights and Temporary Possession of Land - by plot number**

Land plans plot ref.	DCO Work No(s).	Purpose for which the land is required:
27-39	MU37	Acquisition of rights required for: Utility works, including the installation or diversion of underground utilities within a multi-utility corridor, and the rights and restrictive covenants to construct, protect, operate, access and maintain those utility works
27-41	OH5	Acquisition of rights required for: Overhead lines diversion works, including the removal of existing overhead lines and pylons, construction of new overhead lines and pylons and works to existing overhead lines and pylons, and the rights and restrictive covenants to construct, protect, operate, access and maintain those overhead lines diversion works
27-42	OH5	Acquisition of rights required for: Overhead lines diversion works, including the removal of existing overhead lines and pylons, construction of new overhead lines and pylons and works to existing overhead lines and pylons, and the rights and restrictive covenants to construct, protect, operate, access and maintain those overhead lines diversion works
27-44	OH5	Acquisition of rights required for: Overhead lines diversion works, including the removal of existing overhead lines and pylons, construction of new overhead lines and pylons and works to existing overhead lines and pylons, and the rights and restrictive covenants to construct, protect, operate, access and maintain those overhead lines diversion works
27-45	E21	Acquisition of rights required for: Implementation of environmental mitigation works to create a site for protected species, and the rights and restrictive covenants to construct, protect, operate, access and maintain those environmental mitigation works
27-47	E21	Acquisition of rights required for: Implementation of environmental mitigation works to create a site for protected species, and the rights and restrictive covenants to construct, protect, operate, access and maintain those environmental mitigation works
27-48	E21	Acquisition of rights required for: Implementation of environmental mitigation works to create a site for protected species, and the rights and restrictive covenants to construct, protect, operate, access and maintain those environmental mitigation works

**Table 2: Acquisition of Rights and Temporary Possession of Land - by plot number**

Land plans plot ref.	DCO Work No(s).	Purpose for which the land is required:
27-50	E21	Acquisition of rights required for: Implementation of environmental mitigation works to create a site for protected species, and the rights and restrictive covenants to construct, protect, operate, access and maintain those environmental mitigation works
27-51	OH5	Acquisition of rights required for: Overhead lines diversion works, including the removal of existing overhead lines and pylons, construction of new overhead lines and pylons and works to existing overhead lines and pylons, and the rights and restrictive covenants to construct, protect, operate, access and maintain those overhead lines diversion works
27-53	OH5	Acquisition of rights required for: Overhead lines diversion works, including the removal of existing overhead lines and pylons, construction of new overhead lines and pylons and works to existing overhead lines and pylons, and the rights and restrictive covenants to construct, protect, operate, access and maintain those overhead lines diversion works
27-54	OH5	Acquisition of rights required for: Overhead lines diversion works, including the removal of existing overhead lines and pylons, construction of new overhead lines and pylons and works to existing overhead lines and pylons, and the rights and restrictive covenants to construct, protect, operate, access and maintain those overhead lines diversion works
27-57	E21	Acquisition of rights required for: Implementation of environmental mitigation works to create a site for protected species, and the rights and restrictive covenants to construct, protect, operate, access and maintain those environmental mitigation works
27-58	E21	Acquisition of rights required for: Implementation of environmental mitigation works to create a site for protected species, and the rights and restrictive covenants to construct, protect, operate, access and maintain those environmental mitigation works
27-59	E21	Acquisition of rights required for: Implementation of environmental mitigation works to create a site for protected species, and the rights and restrictive covenants to construct, protect, operate, access and maintain those environmental mitigation works

**Table 2: Acquisition of Rights and Temporary Possession of Land - by plot number**

Land plans plot ref.	DCO Work No(s).	Purpose for which the land is required:
27-60	E21	Acquisition of rights required for: Implementation of environmental mitigation works to create a site for protected species, and the rights and restrictive covenants to construct, protect, operate, access and maintain those environmental mitigation works
27-61	E21	Acquisition of rights required for: Implementation of environmental mitigation works to create a site for protected species, and the rights and restrictive covenants to construct, protect, operate, access and maintain those environmental mitigation works
27-62	E21	Acquisition of rights required for: Implementation of environmental mitigation works to create a site for protected species, and the rights and restrictive covenants to construct, protect, operate, access and maintain those environmental mitigation works
27-67	OH4	Acquisition of rights required for: Overhead lines diversion works, including the removal of existing overhead lines and pylons, construction of new overhead lines and pylons and works to existing overhead lines and pylons, and the rights and restrictive covenants to construct, protect, operate, access and maintain those overhead lines diversion works
27-68	OH4	Acquisition of rights required for: Overhead lines diversion works, including the removal of existing overhead lines and pylons, construction of new overhead lines and pylons and works to existing overhead lines and pylons, and the rights and restrictive covenants to construct, protect, operate, access and maintain those overhead lines diversion works
27-69	OH4	Acquisition of rights required for: Overhead lines diversion works, including the removal of existing overhead lines and pylons, construction of new overhead lines and pylons and works to existing overhead lines and pylons, and the rights and restrictive covenants to construct, protect, operate, access and maintain those overhead lines diversion works
27-70	OH4 and OH5	Acquisition of rights required for: Overhead lines diversion works, including the removal of existing overhead lines and pylons, construction of new overhead lines and pylons and works to existing overhead lines and pylons, and the rights and restrictive covenants to construct, protect, operate, access and maintain those overhead lines diversion works  Provision for temporary access for overhead lines diversion works

**Table 2: Acquisition of Rights and Temporary Possession of Land - by plot number**

Land plans plot ref.	DCO Work No(s).	Purpose for which the land is required:
27-71	OH4	Acquisition of rights required for: Overhead lines diversion works, including the removal of existing overhead lines and pylons, construction of new overhead lines and pylons and works to existing overhead lines and pylons, and the rights and restrictive covenants to construct, protect, operate, access and maintain those overhead lines diversion works
27-74	OH4	Acquisition of rights required for: Overhead lines diversion works, including the removal of existing overhead lines and pylons, construction of new overhead lines and pylons and works to existing overhead lines and pylons, and the rights and restrictive covenants to construct, protect, operate, access and maintain those overhead lines diversion works
27-75	OH4	Acquisition of rights required for: Overhead lines diversion works, including the removal of existing overhead lines and pylons, construction of new overhead lines and pylons and works to existing overhead lines and pylons, and the rights and restrictive covenants to construct, protect, operate, access and maintain those overhead lines diversion works
27-76	OH4	Acquisition of rights required for: Overhead lines diversion works, including the removal of existing overhead lines and pylons, construction of new overhead lines and pylons and works to existing overhead lines and pylons, and the rights and restrictive covenants to construct, protect, operate, access and maintain those overhead lines diversion works
27-77	OH4	Acquisition of rights required for: Provision for access for Overhead lines diversion works, and the rights for access to maintain those overhead line diversion works
27-78	OH4	Acquisition of rights required for: Provision for access for Overhead lines diversion works, and the rights for access to maintain those overhead line diversion works
27-79	OH4	Acquisition of rights required for: Provision for access for Overhead lines diversion works, and the rights for access to maintain those overhead line diversion works
27-80	OH4	Acquisition of rights required for: Overhead lines diversion works, including the removal of existing overhead lines and pylons, construction of new overhead lines and pylons and works to existing overhead lines and pylons, and the rights and restrictive covenants to construct, protect, operate, access and maintain those overhead lines diversion works

**Table 2: Acquisition of Rights and Temporary Possession of Land - by plot number**

Land plans plot ref.	DCO Work No(s).	Purpose for which the land is required:
27-81	OH4	Acquisition of rights required for: Provision for access for Overhead lines diversion works, and the rights for access to maintain those overhead line diversion works
27-82	OH4	Acquisition of rights required for: Overhead lines diversion works, including the removal of existing overhead lines and pylons, construction of new overhead lines and pylons and works to existing overhead lines and pylons, and the rights and restrictive covenants to construct, protect, operate, access and maintain those overhead lines diversion works
27-83	OH4	Acquisition of rights required for: Provision for access for Overhead lines diversion works, and the rights for access to maintain those overhead line diversion works
27-84	OH4	Acquisition of rights required for: Provision for access for Overhead lines diversion works, and the rights for access to maintain those overhead line diversion works
27-85	OH4	Acquisition of rights required for: Provision for access for Overhead lines diversion works, and the rights for access to maintain those overhead line diversion works
27-86	OH4	Acquisition of rights required for: Provision for access for Overhead lines diversion works, and the rights for access to maintain those overhead line diversion works
27-87	OH4	Acquisition of rights required for: Provision for access for Overhead lines diversion works, and the rights for access to maintain those overhead line diversion works
27-88	OH4	Acquisition of rights required for: Provision for access for Overhead lines diversion works, and the rights for access to maintain those overhead line diversion works
27-89	OH4	Acquisition of rights required for: Provision for access for Overhead lines diversion works, and the rights for access to maintain those overhead line diversion works
27-90	OH4	Acquisition of rights required for: Overhead lines diversion works, including the removal of existing overhead lines and pylons, construction of new overhead lines and pylons and works to existing overhead lines and pylons, and the rights and restrictive covenants to construct, protect, operate, access and maintain those overhead lines diversion works

**Table 2: Acquisition of Rights and Temporary Possession of Land - by plot number**

Land plans plot ref.	DCO Work No(s).	Purpose for which the land is required:
27-91	OH4	Acquisition of rights required for: Provision for access for Overhead lines diversion works, and the rights for access to maintain those overhead line diversion works
27-92	OH4	Acquisition of rights required for: Provision for access for Overhead lines diversion works, and the rights for access to maintain those overhead line diversion works
27-93	OH4	Acquisition of rights required for: Provision for access for Overhead lines diversion works, and the rights for access to maintain those overhead line diversion works
27-94	OH4	Acquisition of rights required for: Provision for access for Overhead lines diversion works, and the rights for access to maintain those overhead line diversion works
27-95	OH4	Acquisition of rights required for: Provision for access for Overhead lines diversion works, and the rights for access to maintain those overhead line diversion works
27-96	OH4	Acquisition of rights required for: Overhead lines diversion works, including the removal of existing overhead lines and pylons, construction of new overhead lines and pylons and works to existing overhead lines and pylons, and the rights and restrictive covenants to construct, protect, operate, access and maintain those overhead lines diversion works
27-97	OH4	Acquisition of rights required for: Provision for access for Overhead lines diversion works, and the rights for access to maintain those overhead line diversion works
27-98	OH4	Acquisition of rights required for: Provision for access for Overhead lines diversion works, and the rights for access to maintain those overhead line diversion works
28-01	MU47, MUT16, MUT18, OH6, OH7, OHT4, OHT5 and ULH9	Acquisition of rights required for: Utility works, including the installation or diversion of underground utilities within a multi-utility corridor, and the rights and restrictive covenants to construct, protect, operate, access and maintain those utility works  Overhead lines diversion works, including the removal of existing overhead lines and pylons, construction of new overhead lines and pylons and works to existing overhead lines and pylons, and the rights and restrictive covenants to construct, protect, operate, access and maintain those overhead lines diversion works  The establishment of a temporary utilities logistic hub for facilitating utility works

**Table 2: Acquisition of Rights and Temporary Possession of Land - by plot number**

Land plans plot ref.	DCO Work No(s).	Purpose for which the land is required:
28-02	MU47, MU48 and MUT16	Acquisition of rights required for: Utility works, including the installation or diversion of underground utilities within a multi-utility corridor, and the rights and restrictive covenants to construct, protect, operate, access and maintain those utility works
28-03	MU47, MUT16, MUT18, OH6 and OHT5	Acquisition of rights required for: Utility works, including the installation or diversion of underground utilities within a multi-utility corridor, and the rights and restrictive covenants to construct, protect, operate, access and maintain those utility works  Overhead lines diversion works, including the removal of existing overhead lines and pylons, construction of new overhead lines and pylons and works to existing overhead lines and pylons, and the rights and restrictive covenants to construct, protect, operate, access and maintain those overhead lines diversion works
28-04	MU47, MU48, MUT16, MUT18, OH6 and OHT5	Acquisition of rights required for: Utility works, including the installation or diversion of underground utilities within a multi-utility corridor, and the rights and restrictive covenants to construct, protect, operate, access and maintain those utility works  Overhead lines diversion works, including the removal of existing overhead lines and pylons, construction of new overhead lines and pylons and works to existing overhead lines and pylons, and the rights and restrictive covenants to construct, protect, operate, access and maintain those overhead lines diversion works
28-05	7S, CA7, MU40, MU41, MU47, MUT13, MUT16, MUT17 and MUT18	Acquisition of rights required for: Construction of a new Hornsby Lane turning heads to the north of the new A122 Lower Thames Crossing, including improvement to Hornsby Lane  Temporary construction compound at surface for facilitating main works  Utility works, including the installation or diversion of underground utilities within a multi-utility corridor, and the rights and restrictive covenants to construct, protect, operate, access and maintain those utility works
28-06	MU47, MUT16, MUT18, OH6, OH7, OHT4 and OHT5	Acquisition of rights required for: Utility works, including the installation or diversion of underground utilities within a multi-utility corridor, and the rights and restrictive covenants to construct, protect, operate, access and maintain those utility works  Overhead lines diversion works, including the removal of existing overhead lines and pylons, construction of new overhead lines and pylons and works to existing overhead lines and pylons, and the rights and restrictive covenants to construct, protect, operate, access and maintain those overhead lines diversion works
28-08	CA7, E28 and MU41	Acquisition of rights required for: Temporary construction compound at surface for facilitating main works  Implementation of environmental mitigation works to create a site for protected species, including the construction of new ecological ponds, and the rights and restrictive covenants to construct, protect, operate, access and maintain those environmental mitigation works



**Table 2: Acquisition of Rights and Temporary Possession of Land - by plot number**

Land plans plot ref.	DCO Work No(s).	Purpose for which the land is required:
28-08 Cont'd		Utility works, including the installation or diversion of underground utilities within a multi-utility corridor, and the rights and restrictive covenants to construct, protect, operate, access and maintain those utility works
28-09	MU47, MU48, MUT16, MUT18, OH6, OH7 and OHT5	Acquisition of rights required for: Utility works, including the installation or diversion of underground utilities within a multi-utility corridor, and the rights and restrictive covenants to construct, protect, operate, access and maintain those utility works  Overhead lines diversion works, including the removal of existing overhead lines and pylons, construction of new overhead lines and pylons and works to existing overhead lines and pylons, and the rights and restrictive covenants to construct, protect, operate, access and maintain those overhead lines diversion works
28-11	MU47, MU48, MUT16, MUT18 and OHT5	Acquisition of rights required for: Utility works, including the installation or diversion of underground utilities within a multi-utility corridor, and the rights and restrictive covenants to construct, protect, operate, access and maintain those utility works  Overhead lines diversion works, including the removal of existing overhead lines and pylons, construction of new overhead lines and pylons and works to existing overhead lines and pylons, and the rights and restrictive covenants to construct, protect, operate, access and maintain those overhead lines diversion works
28-12	MU47, MU48, MUT16 and MUT18	Acquisition of rights required for: Utility works, including the installation or diversion of underground utilities within a multi-utility corridor, and the rights and restrictive covenants to construct, protect, operate, access and maintain those utility works
28-13	MU47, MUT16, MUT18, OH6 and OHT5	Acquisition of rights required for: Utility works, including the installation or diversion of underground utilities within a multi-utility corridor, and the rights and restrictive covenants to construct, protect, operate, access and maintain those utility works  Overhead lines diversion works, including the removal of existing overhead lines and pylons, construction of new overhead lines and pylons and works to existing overhead lines and pylons, and the rights and restrictive covenants to construct, protect, operate, access and maintain those overhead lines diversion works
28-14	MU47, MUT16 and MUT18	Acquisition of rights required for: Utility works, including the installation or diversion of underground utilities within a multi-utility corridor, and the rights and restrictive covenants to construct, protect, operate, access and maintain those utility works
28-15	MU47, MUT16, MUT18, OH6 and OHT5	Acquisition of rights required for: Utility works, including the installation or diversion of underground utilities within a multi-utility corridor, and the rights and restrictive covenants to construct, protect, operate, access and maintain those utility works  Overhead lines diversion works, including the removal of existing overhead lines and pylons, construction of new overhead lines and pylons and works to existing overhead lines and pylons, and the rights and restrictive covenants to construct, protect, operate, access and maintain those overhead lines diversion works

**Table 2: Acquisition of Rights and Temporary Possession of Land - by plot number**

Land plans plot ref.	DCO Work No(s).	Purpose for which the land is required:
28-21	MU47, OH6 and OHT5	<p>Acquisition of rights required for:</p> <p>Utility works, including the installation or diversion of underground utilities within a multi-utility corridor, and the rights and restrictive covenants to construct, protect, operate, access and maintain those utility works</p> <p>Overhead lines diversion works, including the removal of existing overhead lines and pylons, construction of new overhead lines and pylons and works to existing overhead lines and pylons, and the rights and restrictive covenants to construct, protect, operate, access and maintain those overhead lines diversion works</p>
28-27	7S, MU41 and MU47	<p>Acquisition of rights required for:</p> <p>Construction of a new Hornsby Lane turning heads to the north of the new A122 Lower Thames Crossing, including improvement to Hornsby Lane</p> <p>Utility works, including the installation or diversion of underground utilities within a multi-utility corridor, and the rights and restrictive covenants to construct, protect, operate, access and maintain those utility works</p>
28-30	7S, MU41 and MU47	<p>Acquisition of rights required for:</p> <p>Construction of a new Hornsby Lane turning heads to the north of the new A122 Lower Thames Crossing, including improvement to Hornsby Lane</p> <p>Utility works, including the installation or diversion of underground utilities within a multi-utility corridor, and the rights and restrictive covenants to construct, protect, operate, access and maintain those utility works</p>
28-35	7S, MU41 and MU47	<p>Acquisition of rights required for:</p> <p>Construction of a new private means of access from the new Hornsby Lane turning head north of the new A122 Lower Thames Crossing to Heath Place</p> <p>Utility works, including the installation or diversion of underground utilities within a multi-utility corridor, and the rights and restrictive covenants to construct, protect, operate, access and maintain those utility works</p>
28-37	7S and MU47	<p>Acquisition of rights required for:</p> <p>Construction of a new Hornsby Lane turning heads to the north of the new A122 Lower Thames Crossing, including improvement to Hornsby Lane</p> <p>Utility works, including the installation or diversion of underground utilities within a multi-utility corridor, and the rights and restrictive covenants to construct, protect, operate, access and maintain those utility works</p>
28-38	MU40 and MUT13	<p>Acquisition of rights required for:</p> <p>Utility works, including the installation or diversion of underground utilities within a multi-utility corridor, and the rights and restrictive covenants to construct, protect, operate, access and maintain those utility works</p>
28-39	7S and MU47	<p>Acquisition of rights required for:</p> <p>Construction of a new Hornsby Lane turning heads to the north of the new A122 Lower Thames Crossing, including improvement to Hornsby Lane</p> <p>Utility works, including the installation or diversion of underground utilities within a multi-utility corridor, and the rights and restrictive covenants to construct, protect, operate, access and maintain those utility works</p>

**Table 2: Acquisition of Rights and Temporary Possession of Land - by plot number**

Land plans plot ref.	DCO Work No(s).	Purpose for which the land is required:
28-42	CA6, E27, MU41 and MU47	<p>Acquisition of rights required for:</p> <p>Temporary construction compound at surface for facilitating main works</p> <p>Implementation of environmental mitigation works to create a site for protected species, including the construction of new ecological ponds, and the rights and restrictive covenants to construct, protect, operate, access and maintain those environmental mitigation works</p> <p>Utility works, including the installation or diversion of underground utilities within a multi-utility corridor, and the rights and restrictive covenants to construct, protect, operate, access and maintain those utility works</p>
28-45	MU41	<p>Acquisition of rights required for:</p> <p>Utility works, including the installation or diversion of underground utilities within a multi-utility corridor, and the rights and restrictive covenants to construct, protect, operate, access and maintain those utility works</p>
28-46	MU41	<p>Acquisition of rights required for:</p> <p>Utility works, including the installation or diversion of underground utilities within a multi-utility corridor, and the rights and restrictive covenants to construct, protect, operate, access and maintain those utility works</p>
28-49	MUT14	<p>Acquisition of rights required for:</p> <p>Utility works, including the installation or diversion of underground utilities within a multi-utility corridor, and the rights and restrictive covenants to construct, protect, operate, access and maintain those utility works</p>
28-50	MU39 and MUT14	<p>Acquisition of rights required for:</p> <p>Utility works, including the installation or diversion of underground utilities within a multi-utility corridor, and the rights and restrictive covenants to construct, protect, operate, access and maintain those utility works</p>
28-51	MU39 and MUT14	<p>Acquisition of rights required for:</p> <p>Utility works, including the installation or diversion of underground utilities within a multi-utility corridor, and the rights and restrictive covenants to construct, protect, operate, access and maintain those utility works</p>
28-52	MUT14	<p>Acquisition of rights required for:</p> <p>Utility works, including the installation or diversion of underground utilities within a multi-utility corridor, and the rights and restrictive covenants to construct, protect, operate, access and maintain those utility works</p>

**Table 2: Acquisition of Rights and Temporary Possession of Land - by plot number**

Land plans plot ref.	DCO Work No(s).	Purpose for which the land is required:
28-53	MUT14	Acquisition of rights required for: Utility works, including the installation or diversion of underground utilities within a multi-utility corridor, and the rights and restrictive covenants to construct, protect, operate, access and maintain those utility works
28-54	MUT14	Acquisition of rights required for: Utility works, including the installation or diversion of underground utilities within a multi-utility corridor, and the rights and restrictive covenants to construct, protect, operate, access and maintain those utility works
28-56	MUT14	Acquisition of rights required for: Utility works, including the installation or diversion of underground utilities within a multi-utility corridor, and the rights and restrictive covenants to construct, protect, operate, access and maintain those utility works
28-57	MUT14	Acquisition of rights required for: Utility works, including the installation or diversion of underground utilities within a multi-utility corridor, and the rights and restrictive covenants to construct, protect, operate, access and maintain those utility works
28-59	MUT14	Acquisition of rights required for: Utility works, including the installation or diversion of underground utilities within a multi-utility corridor, and the rights and restrictive covenants to construct, protect, operate, access and maintain those utility works
28-60	MU40, MUT13, OH6 and OH7	Acquisition of rights required for: Utility works, including the installation or diversion of underground utilities within a multi-utility corridor, and the rights and restrictive covenants to construct, protect, operate, access and maintain those utility works  Overhead lines diversion works, including the removal of existing overhead lines and pylons, construction of new overhead lines and pylons and works to existing overhead lines and pylons, and the rights and restrictive covenants to construct, protect, operate, access and maintain those overhead lines diversion works
28-61	MUT14	Acquisition of rights required for: Utility works, including the installation or diversion of underground utilities within a multi-utility corridor, and the rights and restrictive covenants to construct, protect, operate, access and maintain those utility works
28-64	CA6, E27 and MU41	Acquisition of rights required for:  Temporary construction compound at surface for facilitating main works  Implementation of environmental mitigation works to create a site for protected species, including the construction of new ecological ponds, and the rights and restrictive covenants to construct, protect, operate, access and maintain those environmental mitigation works

**Table 2: Acquisition of Rights and Temporary Possession of Land - by plot number**

Land plans plot ref.	DCO Work No(s).	Purpose for which the land is required:
28-64 Cont'd		Utility works, including the installation or diversion of underground utilities within a multi-utility corridor, and the rights and restrictive covenants to construct, protect, operate, access and maintain those utility works
28-67	7B, CA6, MU40, MU41, MUT12, MUT13, MUT15 and ULH10	Acquisition of rights required for: Construction of a new private means of access from the improved Brentwood Road Temporary construction compound at surface for facilitating main works Utility works, including the installation or diversion of underground utilities within a multi-utility corridor, and the rights and restrictive covenants to construct, protect, operate, access and maintain those utility works The establishment of a temporary utilities logistic hub for facilitating utility works
28-69	MUT14	Acquisition of rights required for: Utility works, including the installation or diversion of underground utilities within a multi-utility corridor, and the rights and restrictive covenants to construct, protect, operate, access and maintain those utility works
28-70	MUT14	Acquisition of rights required for: Utility works, including the installation or diversion of underground utilities within a multi-utility corridor, and the rights and restrictive covenants to construct, protect, operate, access and maintain those utility works
28-71	MUT14	Acquisition of rights required for: Utility works, including the installation or diversion of underground utilities within a multi-utility corridor, and the rights and restrictive covenants to construct, protect, operate, access and maintain those utility works
28-72	MUT14	Acquisition of rights required for: Utility works, including the installation or diversion of underground utilities within a multi-utility corridor, and the rights and restrictive covenants to construct, protect, operate, access and maintain those utility works
28-73	MUT14	Acquisition of rights required for: Utility works, including the installation or diversion of underground utilities within a multi-utility corridor, and the rights and restrictive covenants to construct, protect, operate, access and maintain those utility works

**Table 2: Acquisition of Rights and Temporary Possession of Land - by plot number**

Land plans plot ref.	DCO Work No(s).	Purpose for which the land is required:
28-98	MU40 and MUT13	Acquisition of rights required for: Utility works, including the installation or diversion of underground utilities within a multi-utility corridor, and the rights and restrictive covenants to construct, protect, operate, access and maintain those utility works
28-100	MU40 and MUT13	Acquisition of rights required for: Utility works, including the installation or diversion of underground utilities within a multi-utility corridor, and the rights and restrictive covenants to construct, protect, operate, access and maintain those utility works
28-103	MU40 and MUT13	Acquisition of rights required for: Utility works, including the installation or diversion of underground utilities within a multi-utility corridor, and the rights and restrictive covenants to construct, protect, operate, access and maintain those utility works
28-106	MU38, MU40, OH6 and OH7	Acquisition of rights required for: Utility works, including the installation or diversion of underground utilities within a multi-utility corridor, and the rights and restrictive covenants to construct, protect, operate, access and maintain those utility works Overhead lines diversion works, including the removal of existing overhead lines and pylons, construction of new overhead lines and pylons and works to existing overhead lines and pylons, and the rights and restrictive covenants to construct, protect, operate, access and maintain those overhead lines diversion works
28-124	G5, MU39, MU40, MUT12 and MUT15	Acquisition of rights required for: Installation of a high-pressure gas pipeline, and the rights and restrictive covenants to construct, protect, operate, access and maintain the pipeline Utility works, including the installation or diversion of underground utilities within a multi-utility corridor, and the rights and restrictive covenants to construct, protect, operate, access and maintain those utility works
28-125	MU39, MU40 and MUT12	Acquisition of rights required for: Utility works, including the installation or diversion of underground utilities within a multi-utility corridor, and the rights and restrictive covenants to construct, protect, operate, access and maintain those utility works
28-127	MU40 and MUT12	Acquisition of rights required for: Utility works, including the installation or diversion of underground utilities within a multi-utility corridor, and the rights and restrictive covenants to construct, protect, operate, access and maintain those utility works

**Table 2: Acquisition of Rights and Temporary Possession of Land - by plot number**

Land plans plot ref.	DCO Work No(s).	Purpose for which the land is required:
28-128	G5, MU40 and MUT12	Acquisition of rights required for: Installation of a high-pressure gas pipeline, and the rights and restrictive covenants to construct, protect, operate, access and maintain the pipeline Utility works, including the installation or diversion of underground utilities within a multi-utility corridor, and the rights and restrictive covenants to construct, protect, operate, access and maintain those utility works
28-129	MU39 and MU40	Acquisition of rights required for: Utility works, including the installation or diversion of underground utilities within a multi-utility corridor, and the rights and restrictive covenants to construct, protect, operate, access and maintain those utility works
28-131	MU39, MU40 and MUT15	Acquisition of rights required for: Utility works, including the installation or diversion of underground utilities within a multi-utility corridor, and the rights and restrictive covenants to construct, protect, operate, access and maintain those utility works
28-132	G5, MU39, MU40 and MUT15	Acquisition of rights required for: Installation of a high-pressure gas pipeline, and the rights and restrictive covenants to construct, protect, operate, access and maintain the pipeline Utility works, including the installation or diversion of underground utilities within a multi-utility corridor, and the rights and restrictive covenants to construct, protect, operate, access and maintain those utility works
28-133	MU39 and MUT15	Acquisition of rights required for: Utility works, including the installation or diversion of underground utilities within a multi-utility corridor, and the rights and restrictive covenants to construct, protect, operate, access and maintain those utility works
28-134	MU40, MU41 and MUT12	Acquisition of rights required for: Utility works, including the installation or diversion of underground utilities within a multi-utility corridor, and the rights and restrictive covenants to construct, protect, operate, access and maintain those utility works
28-135	MU40	Acquisition of rights required for: Provision for access for utility works, and the rights for access to maintain those utility works

**Table 2: Acquisition of Rights and Temporary Possession of Land - by plot number**

Land plans plot ref.	DCO Work No(s).	Purpose for which the land is required:
28-137	MU38 and MUT12	Acquisition of rights required for: Utility works, including the installation or diversion of underground utilities within a multi-utility corridor, and the rights and restrictive covenants to construct, protect, operate, access and maintain those utility works
28-139	MU38	Acquisition of rights required for: Utility works, including the installation or diversion of underground utilities within a multi-utility corridor, and the rights and restrictive covenants to construct, protect, operate, access and maintain those utility works
28-141	MU38	Acquisition of rights required for: Utility works, including the installation or diversion of underground utilities within a multi-utility corridor, and the rights and restrictive covenants to construct, protect, operate, access and maintain those utility works
28-143	OH6 and OH7	Acquisition of rights required for: Overhead lines diversion works, including the removal of existing overhead lines and pylons, construction of new overhead lines and pylons and works to existing overhead lines and pylons, and the rights and restrictive covenants to construct, protect, operate, access and maintain those overhead lines diversion works
29-03	CA8A, E30, MU54, MU55, MU56, MUT20, OH6, OH7 and OHT6	Acquisition of rights required for: Temporary construction compound at surface for facilitating main works Implementation of environmental mitigation works to create a site for protected species, including the construction of new ecological ponds, and the rights and restrictive covenants to construct, protect, operate, access and maintain those environmental mitigation works Utility works, including the installation or diversion of underground utilities within a multi-utility corridor, and the rights and restrictive covenants to construct, protect, operate, access and maintain those utility works Overhead lines diversion works, including the removal of existing overhead lines and pylons, construction of new overhead lines and pylons and works to existing overhead lines and pylons, and the rights and restrictive covenants to construct, protect, operate, access and maintain those overhead lines diversion works
29-04	E30, MU55, MU56, MUT20, OH6 and OH7	Acquisition of rights required for: Implementation of environmental mitigation works to create a site for protected species, including the construction of new ecological ponds, and the rights and restrictive covenants to construct, protect, operate, access and maintain those environmental mitigation works Utility works, including the installation or diversion of underground utilities within a multi-utility corridor, and the rights and restrictive covenants to construct, protect, operate, access and maintain those utility works Overhead lines diversion works, including the removal of existing overhead lines and pylons, construction of new overhead lines and pylons and works to existing overhead lines and pylons, and the rights and restrictive covenants to construct, protect, operate, access and maintain those overhead lines diversion works



**Table 2: Acquisition of Rights and Temporary Possession of Land - by plot number**

Land plans plot ref.	DCO Work No(s).	Purpose for which the land is required:
29-10	MU56	Acquisition of rights required for: Utility works, including the installation or diversion of underground utilities within a multi-utility corridor, and the rights and restrictive covenants to construct, protect, operate, access and maintain those utility works
29-11	MU55, MU56, MUT16, OH6, OH7 and OHT6	Acquisition of rights required for: Utility works, including the installation or diversion of underground utilities within a multi-utility corridor, and the rights and restrictive covenants to construct, protect, operate, access and maintain those utility works  Overhead lines diversion works, including the removal of existing overhead lines and pylons, construction of new overhead lines and pylons and works to existing overhead lines and pylons, and the rights and restrictive covenants to construct, protect, operate, access and maintain those overhead lines diversion works
29-13	MU56, OH6 and OHT6	Acquisition of rights required for: Utility works, including the installation or diversion of underground utilities within a multi-utility corridor, and the rights and restrictive covenants to construct, protect, operate, access and maintain those utility works  Overhead lines diversion works, including the removal of existing overhead lines and pylons, construction of new overhead lines and pylons and works to existing overhead lines and pylons, and the rights and restrictive covenants to construct, protect, operate, access and maintain those overhead lines diversion works
29-17	MU55, MU56, MUT16, MUT20, OH6, OH7 and OHT6	Acquisition of rights required for: Utility works, including the installation or diversion of underground utilities within a multi-utility corridor, and the rights and restrictive covenants to construct, protect, operate, access and maintain those utility works  Overhead lines diversion works, including the removal of existing overhead lines and pylons, construction of new overhead lines and pylons and works to existing overhead lines and pylons, and the rights and restrictive covenants to construct, protect, operate, access and maintain those overhead lines diversion works
29-20	CA8A, MU55, MU56, MUT16, MUT20, OH6, OH7 and OHT6	Acquisition of rights required for: Temporary construction compound at surface for facilitating main works Utility works, including the installation or diversion of underground utilities within a multi-utility corridor, and the rights and restrictive covenants to construct, protect, operate, access and maintain those utility works  Overhead lines diversion works, including the removal of existing overhead lines and pylons, construction of new overhead lines and pylons and works to existing overhead lines and pylons, and the rights and restrictive covenants to construct, protect, operate, access and maintain those overhead lines diversion works

**Table 2: Acquisition of Rights and Temporary Possession of Land - by plot number**

Land plans plot ref.	DCO Work No(s).	Purpose for which the land is required:
29-26	OH6	Acquisition of rights required for: Overhead lines diversion works, including the removal of existing overhead lines and pylons, construction of new overhead lines and pylons and works to existing overhead lines and pylons, and the rights and restrictive covenants to construct, protect, operate, access and maintain those overhead lines diversion works
29-49	MU47, MU55, MUT16, MUT20, OH6 and OH7	Acquisition of rights required for: Utility works, including the installation or diversion of underground utilities within a multi-utility corridor, and the rights and restrictive covenants to construct, protect, operate, access and maintain those utility works Overhead lines diversion works, including the removal of existing overhead lines and pylons, construction of new overhead lines and pylons and works to existing overhead lines and pylons, and the rights and restrictive covenants to construct, protect, operate, access and maintain those overhead lines diversion works
29-61	MU52 and MUT13	Acquisition of rights required for: Utility works, including the installation or diversion of underground utilities within a multi-utility corridor, and the rights and restrictive covenants to construct, protect, operate, access and maintain those utility works
29-62	MU52 and MUT13	Acquisition of rights required for: Utility works, including the installation or diversion of underground utilities within a multi-utility corridor, and the rights and restrictive covenants to construct, protect, operate, access and maintain those utility works
29-63	MU52 and MUT13	Acquisition of rights required for: Utility works, including the installation or diversion of underground utilities within a multi-utility corridor, and the rights and restrictive covenants to construct, protect, operate, access and maintain those utility works
29-65	MU52 and MUT13	Acquisition of rights required for: Utility works, including the installation or diversion of underground utilities within a multi-utility corridor, and the rights and restrictive covenants to construct, protect, operate, access and maintain those utility works
29-113	7G	Acquisition of rights required for: Improvements to Woolings Close, and the rights and restrictive covenants to construct, protect, operate, access and maintain the improvements
29-115	7G and MU53	Acquisition of rights required for: Improvements to Woolings Close, and the rights and restrictive covenants to construct, protect, operate, access and maintain the improvements Utility works, including the installation or diversion of underground utilities within a multi-utility corridor, and the rights and restrictive covenants to construct, protect, operate, access and maintain those utility works

**Table 2: Acquisition of Rights and Temporary Possession of Land - by plot number**

Land plans plot ref.	DCO Work No(s).	Purpose for which the land is required:
29-140	MU53	Acquisition of rights required for: Utility works, including the installation or diversion of underground utilities within a multi-utility corridor, and the rights and restrictive covenants to construct, protect, operate, access and maintain those utility works
29-202	MU50	Acquisition of rights required for: Utility works, including the installation or diversion of underground utilities within a multi-utility corridor, and the rights and restrictive covenants to construct, protect, operate, access and maintain those utility works
29-205	MU50	Acquisition of rights required for: Utility works, including the installation or diversion of underground utilities within a multi-utility corridor, and the rights and restrictive covenants to construct, protect, operate, access and maintain those utility works
29-211	MU53	Acquisition of rights required for: Utility works, including the installation or diversion of underground utilities within a multi-utility corridor, and the rights and restrictive covenants to construct, protect, operate, access and maintain those utility works
29-212	OH7	Acquisition of rights required for: Overhead lines diversion works, including the removal of existing overhead lines and pylons, construction of new overhead lines and pylons and works to existing overhead lines and pylons, and the rights and restrictive covenants to construct, protect, operate, access and maintain those overhead lines diversion works
29-213	MU47, MU49, MUT16, OH6 and OH7	Acquisition of rights required for: Utility works, including the installation or diversion of underground utilities within a multi-utility corridor, and the rights and restrictive covenants to construct, protect, operate, access and maintain those utility works  Overhead lines diversion works, including the removal of existing overhead lines and pylons, construction of new overhead lines and pylons and works to existing overhead lines and pylons, and the rights and restrictive covenants to construct, protect, operate, access and maintain those overhead lines diversion works
29-215	OH7	Acquisition of rights required for: Overhead lines diversion works, including the removal of existing overhead lines and pylons, construction of new overhead lines and pylons and works to existing overhead lines and pylons, and the rights and restrictive covenants to construct, protect, operate, access and maintain those overhead lines diversion works

**Table 2: Acquisition of Rights and Temporary Possession of Land - by plot number**

Land plans plot ref.	DCO Work No(s).	Purpose for which the land is required:
29-231	MU47, MU49, MUT16, MUT18, OH6 and OH7	<p>Acquisition of rights required for:</p> <p>Utility works, including the installation or diversion of underground utilities within a multi-utility corridor, and the rights and restrictive covenants to construct, protect, operate, access and maintain those utility works</p> <p>Overhead lines diversion works, including the removal of existing overhead lines and pylons, construction of new overhead lines and pylons and works to existing overhead lines and pylons, and the rights and restrictive covenants to construct, protect, operate, access and maintain those overhead lines diversion works</p>
29-236	MU49 and OH7	<p>Acquisition of rights required for:</p> <p>Utility works, including the installation or diversion of underground utilities within a multi-utility corridor, and the rights and restrictive covenants to construct, protect, operate, access and maintain those utility works</p> <p>Overhead lines diversion works, including the removal of existing overhead lines and pylons, construction of new overhead lines and pylons and works to existing overhead lines and pylons, and the rights and restrictive covenants to construct, protect, operate, access and maintain those overhead lines diversion works</p>
29-237	MU49 and OH7	<p>Acquisition of rights required for:</p> <p>Utility works, including the installation or diversion of underground utilities within a multi-utility corridor, and the rights and restrictive covenants to construct, protect, operate, access and maintain those utility works</p> <p>Overhead lines diversion works, including the removal of existing overhead lines and pylons, construction of new overhead lines and pylons and works to existing overhead lines and pylons, and the rights and restrictive covenants to construct, protect, operate, access and maintain those overhead lines diversion works</p>
29-238	MU47, MU49, MUT16, MUT18, OH6 and OH7	<p>Acquisition of rights required for:</p> <p>Utility works, including the installation or diversion of underground utilities within a multi-utility corridor, and the rights and restrictive covenants to construct, protect, operate, access and maintain those utility works</p> <p>Overhead lines diversion works, including the removal of existing overhead lines and pylons, construction of new overhead lines and pylons and works to existing overhead lines and pylons, and the rights and restrictive covenants to construct, protect, operate, access and maintain those overhead lines diversion works</p>
29-242	MU47, MU49, MUT16, MUT18, OH6 and OH7	<p>Acquisition of rights required for:</p> <p>Utility works, including the installation or diversion of underground utilities within a multi-utility corridor, and the rights and restrictive covenants to construct, protect, operate, access and maintain those utility works</p> <p>Overhead lines diversion works, including the removal of existing overhead lines and pylons, construction of new overhead lines and pylons and works to existing overhead lines and pylons, and the rights and restrictive covenants to construct, protect, operate, access and maintain those overhead lines diversion works</p>

**Table 2: Acquisition of Rights and Temporary Possession of Land - by plot number**

Land plans plot ref.	DCO Work No(s).	Purpose for which the land is required:
29-247	MU49 and MUT18	Acquisition of rights required for: Utility works, including the installation or diversion of underground utilities within a multi-utility corridor, and the rights and restrictive covenants to construct, protect, operate, access and maintain those utility works
29-248	MU47, MU48, MUT16, MUT18, OH6, OH7, OHT4 and OHT5	Acquisition of rights required for: Utility works, including the installation or diversion of underground utilities within a multi-utility corridor, and the rights and restrictive covenants to construct, protect, operate, access and maintain those utility works  Overhead lines diversion works, including the removal of existing overhead lines and pylons, construction of new overhead lines and pylons and works to existing overhead lines and pylons, and the rights and restrictive covenants to construct, protect, operate, access and maintain those overhead lines diversion works
29-249	MU49	Acquisition of rights required for: Utility works, including the installation or diversion of underground utilities within a multi-utility corridor, and the rights and restrictive covenants to construct, protect, operate, access and maintain those utility works
29-250	MU49	Acquisition of rights required for: Utility works, including the installation or diversion of underground utilities within a multi-utility corridor, and the rights and restrictive covenants to construct, protect, operate, access and maintain those utility works
29-258	MU41 and MUT13	Acquisition of rights required for: Utility works, including the installation or diversion of underground utilities within a multi-utility corridor, and the rights and restrictive covenants to construct, protect, operate, access and maintain those utility works
29-262	MU47 and MUT16	Acquisition of rights required for: Utility works, including the installation or diversion of underground utilities within a multi-utility corridor, and the rights and restrictive covenants to construct, protect, operate, access and maintain those utility works
29-263	MU47	Acquisition of rights required for: Utility works, including the installation or diversion of underground utilities within a multi-utility corridor, and the rights and restrictive covenants to construct, protect, operate, access and maintain those utility works

**Table 2: Acquisition of Rights and Temporary Possession of Land - by plot number**

Land plans plot ref.	DCO Work No(s).	Purpose for which the land is required:
29-264	MU46	Acquisition of rights required for: Utility works, including the installation or diversion of underground utilities within a multi-utility corridor, and the rights and restrictive covenants to construct, protect, operate, access and maintain those utility works
29-266	MU47	Acquisition of rights required for: Utility works, including the installation or diversion of underground utilities within a multi-utility corridor, and the rights and restrictive covenants to construct, protect, operate, access and maintain those utility works
29-267	MU47 and MUT16	Acquisition of rights required for: Utility works, including the installation or diversion of underground utilities within a multi-utility corridor, and the rights and restrictive covenants to construct, protect, operate, access and maintain those utility works
29-268	MU41 and MUT13	Acquisition of rights required for: Utility works, including the installation or diversion of underground utilities within a multi-utility corridor, and the rights and restrictive covenants to construct, protect, operate, access and maintain those utility works
29-277	OH6, OH7, OHT4 and OHT5	Acquisition of rights required for: Overhead lines diversion works, including the removal of existing overhead lines and pylons, construction of new overhead lines and pylons and works to existing overhead lines and pylons, and the rights and restrictive covenants to construct, protect, operate, access and maintain those overhead lines diversion works
29-282	E30 and MU57	Acquisition of rights required for: Implementation of environmental mitigation works to create a site for protected species, including the construction of new ecological ponds, and the rights and restrictive covenants to construct, protect, operate, access and maintain those environmental mitigation works Utility works, including the installation or diversion of underground utilities within a multi-utility corridor, and the rights and restrictive covenants to construct, protect, operate, access and maintain those utility works
29-283	E30, MU54, MU55, MU57, MUT20 and OH6	Acquisition of rights required for: Implementation of environmental mitigation works to create a site for protected species, including the construction of new ecological ponds, and the rights and restrictive covenants to construct, protect, operate, access and maintain those environmental mitigation works Utility works, including the installation or diversion of underground utilities within a multi-utility corridor, and the rights and restrictive covenants to construct, protect, operate, access and maintain those utility works Overhead lines diversion works, including the removal of existing overhead lines and pylons, construction of new overhead lines and pylons and works to existing overhead lines and pylons, and the rights and restrictive covenants to construct, protect, operate, access and maintain those overhead lines diversion works

**Table 2: Acquisition of Rights and Temporary Possession of Land - by plot number**

Land plans plot ref.	DCO Work No(s).	Purpose for which the land is required:
30-01	CA13, E38, OH6 and OH7	Acquisition of rights required for: Provision for temporary access and traffic management for the temporary construction compound Provision for access for environmental mitigation works to create a site for protected species, and the rights for access to maintain those environmental works Provision for temporary access for overhead lines diversion works
30-02	CA13, E38, OH6 and OH7	Acquisition of rights required for: Provision for temporary access and traffic management for the temporary construction compound Provision for access for environmental mitigation works to create a site for protected species, and the rights for access to maintain those environmental works Provision for temporary access for overhead lines diversion works
30-04	CA13, E38, OH6 and OH7	Acquisition of rights required for: Provision for temporary access and traffic management for the temporary construction compound Provision for access for environmental mitigation works to create a site for protected species, and the rights for access to maintain those environmental works Provision for temporary access for overhead lines diversion works
30-05	CA13, E38, OH6 and OH7	Acquisition of rights required for: Provision for temporary access and traffic management for the temporary construction compound Provision for access for environmental mitigation works to create a site for protected species, and the rights for access to maintain those environmental works Provision for temporary access for overhead lines diversion works
30-06	CA13, E38, OH6 and OH7	Acquisition of rights required for: Provision for temporary access and traffic management for the temporary construction compound Provision for access for environmental mitigation works to create a site for protected species, and the rights for access to maintain those environmental works Provision for temporary access for overhead lines diversion works

**Table 2: Acquisition of Rights and Temporary Possession of Land - by plot number**

Land plans plot ref.	DCO Work No(s).	Purpose for which the land is required:
30-07	CA13, E38, OH6 and OH7	Acquisition of rights required for: Provision for temporary access and traffic management for the temporary construction compound Provision for access for environmental mitigation works to create a site for protected species, and the rights for access to maintain those environmental works Provision for temporary access for overhead lines diversion works
30-08	CA13, E38, OH6 and OH7	Acquisition of rights required for: Provision for temporary access and traffic management for the temporary construction compound Provision for access for environmental mitigation works to create a site for protected species, and the rights for access to maintain those environmental works Provision for temporary access for overhead lines diversion works
30-09	CA13, E38, OH6 and OH7	Acquisition of rights required for: Provision for temporary access and traffic management for the temporary construction compound Provision for access for environmental mitigation works to create a site for protected species, and the rights for access to maintain those environmental works Provision for temporary access for overhead lines diversion works
30-10	CA13, E38, OH6 and OH7	Acquisition of rights required for: Provision for temporary access and traffic management for the temporary construction compound Provision for access for environmental mitigation works to create a site for protected species, and the rights for access to maintain those environmental works Provision for temporary access for overhead lines diversion works
30-11	CA13, E38, OH6 and OH7	Acquisition of rights required for: Provision for temporary access and traffic management for the temporary construction compound Provision for access for environmental mitigation works to create a site for protected species, and the rights for access to maintain those environmental works Provision for temporary access for overhead lines diversion works



**Table 2: Acquisition of Rights and Temporary Possession of Land - by plot number**

Land plans plot ref.	DCO Work No(s).	Purpose for which the land is required:
30-74	MUT23	Acquisition of rights required for: Utility works, including the installation or diversion of underground utilities within a multi-utility corridor, and the rights and restrictive covenants to construct, protect, operate, access and maintain those utility works
30-75	MUT23	Acquisition of rights required for: Utility works, including the installation or diversion of underground utilities within a multi-utility corridor, and the rights and restrictive covenants to construct, protect, operate, access and maintain those utility works
30-76	MUT23	Acquisition of rights required for: Utility works, including the installation or diversion of underground utilities within a multi-utility corridor, and the rights and restrictive covenants to construct, protect, operate, access and maintain those utility works
30-77	MUT23	Acquisition of rights required for: Utility works, including the installation or diversion of underground utilities within a multi-utility corridor, and the rights and restrictive covenants to construct, protect, operate, access and maintain those utility works
30-78	MUT23	Acquisition of rights required for: Utility works, including the installation or diversion of underground utilities within a multi-utility corridor, and the rights and restrictive covenants to construct, protect, operate, access and maintain those utility works
30-79	MUT23	Acquisition of rights required for: Utility works, including the installation or diversion of underground utilities within a multi-utility corridor, and the rights and restrictive covenants to construct, protect, operate, access and maintain those utility works
30-80	MUT23	Acquisition of rights required for: Utility works, including the installation or diversion of underground utilities within a multi-utility corridor, and the rights and restrictive covenants to construct, protect, operate, access and maintain those utility works
31-07	G6	Acquisition of rights required for: Installation of a high-pressure gas pipeline, and the rights and restrictive covenants to construct, protect, operate, access and maintain the pipeline

**Table 2: Acquisition of Rights and Temporary Possession of Land - by plot number**

Land plans plot ref.	DCO Work No(s).	Purpose for which the land is required:
31-10	MU42	Acquisition of rights required for: Utility works, including the installation or diversion of underground utilities within a multi-utility corridor, and the rights and restrictive covenants to construct, protect, operate, access and maintain those utility works
31-11	G6	Acquisition of rights required for: Installation of a high-pressure gas pipeline, and the rights and restrictive covenants to construct, protect, operate, access and maintain the pipeline
31-14	MU42	Acquisition of rights required for: Utility works, including the installation or diversion of underground utilities within a multi-utility corridor, and the rights and restrictive covenants to construct, protect, operate, access and maintain those utility works
31-15	G6 and MU42	Acquisition of rights required for: Installation of a high-pressure gas pipeline, and the rights and restrictive covenants to construct, protect, operate, access and maintain the pipeline Utility works, including the installation or diversion of underground utilities within a multi-utility corridor, and the rights and restrictive covenants to construct, protect, operate, access and maintain those utility works
31-16	MU42	Acquisition of rights required for: Utility works, including the installation or diversion of underground utilities within a multi-utility corridor, and the rights and restrictive covenants to construct, protect, operate, access and maintain those utility works
31-17	MU42	Acquisition of rights required for: Utility works, including the installation or diversion of underground utilities within a multi-utility corridor, and the rights and restrictive covenants to construct, protect, operate, access and maintain those utility works
31-20	MU42	Acquisition of rights required for: Utility works, including the installation or diversion of underground utilities within a multi-utility corridor, and the rights and restrictive covenants to construct, protect, operate, access and maintain those utility works

**Table 2: Acquisition of Rights and Temporary Possession of Land - by plot number**

Land plans plot ref.	DCO Work No(s).	Purpose for which the land is required:
31-21	MU42	Acquisition of rights required for: Utility works, including the installation or diversion of underground utilities within a multi-utility corridor, and the rights and restrictive covenants to construct, protect, operate, access and maintain those utility works
31-22	MU42	Acquisition of rights required for: Utility works, including the installation or diversion of underground utilities within a multi-utility corridor, and the rights and restrictive covenants to construct, protect, operate, access and maintain those utility works
32-05	MU46	Acquisition of rights required for: Utility works, including the installation or diversion of underground utilities within a multi-utility corridor, and the rights and restrictive covenants to construct, protect, operate, access and maintain those utility works
32-11	G6 and MU46	Acquisition of rights required for: Installation of a high-pressure gas pipeline, and the rights and restrictive covenants to construct, protect, operate, access and maintain the pipeline Utility works, including the installation or diversion of underground utilities within a multi-utility corridor, and the rights and restrictive covenants to construct, protect, operate, access and maintain those utility works
32-15	G6 and MU46	Acquisition of rights required for: Installation of a high-pressure gas pipeline, and the rights and restrictive covenants to construct, protect, operate, access and maintain the pipeline Utility works, including the installation or diversion of underground utilities within a multi-utility corridor, and the rights and restrictive covenants to construct, protect, operate, access and maintain those utility works
32-16	G6 and MU46	Acquisition of rights required for: Installation of a high-pressure gas pipeline, and the rights and restrictive covenants to construct, protect, operate, access and maintain the pipeline Utility works, including the installation or diversion of underground utilities within a multi-utility corridor, and the rights and restrictive covenants to construct, protect, operate, access and maintain those utility works
32-17	G6 and MU46	Acquisition of rights required for: Installation of a high-pressure gas pipeline, and the rights and restrictive covenants to construct, protect, operate, access and maintain the pipeline Utility works, including the installation or diversion of underground utilities within a multi-utility corridor, and the rights and restrictive covenants to construct, protect, operate, access and maintain those utility works

**Table 2: Acquisition of Rights and Temporary Possession of Land - by plot number**

Land plans plot ref.	DCO Work No(s).	Purpose for which the land is required:
32-18	MU46	Acquisition of rights required for: Utility works, including the installation or diversion of underground utilities within a multi-utility corridor, and the rights and restrictive covenants to construct, protect, operate, access and maintain those utility works
32-25	MU46, MU47 and MUT17	Acquisition of rights required for: Utility works, including the installation or diversion of underground utilities within a multi-utility corridor, and the rights and restrictive covenants to construct, protect, operate, access and maintain those utility works
32-33	MU47	Acquisition of rights required for: Utility works, including the installation or diversion of underground utilities within a multi-utility corridor, and the rights and restrictive covenants to construct, protect, operate, access and maintain those utility works
32-35	MU47	Acquisition of rights required for: Utility works, including the installation or diversion of underground utilities within a multi-utility corridor, and the rights and restrictive covenants to construct, protect, operate, access and maintain those utility works
32-36	MU47	Acquisition of rights required for: Utility works, including the installation or diversion of underground utilities within a multi-utility corridor, and the rights and restrictive covenants to construct, protect, operate, access and maintain those utility works
32-39	MU43	Acquisition of rights required for: Utility works, including the installation or diversion of underground utilities within a multi-utility corridor, and the rights and restrictive covenants to construct, protect, operate, access and maintain those utility works
32-44	MU43	Acquisition of rights required for: Utility works, including the installation or diversion of underground utilities within a multi-utility corridor, and the rights and restrictive covenants to construct, protect, operate, access and maintain those utility works

**Table 2: Acquisition of Rights and Temporary Possession of Land - by plot number**

Land plans plot ref.	DCO Work No(s).	Purpose for which the land is required:
32-48	MU43	Acquisition of rights required for: Utility works, including the installation or diversion of underground utilities within a multi-utility corridor, and the rights and restrictive covenants to construct, protect, operate, access and maintain those utility works
32-49	7X, MU41 and MU43	Acquisition of rights required for: Construction of a new public right of way between the new bridge to carry the new public right of way over the new A122 Lower Thames Crossing and the realigned A1013 Stanford Road Utility works, including the installation or diversion of underground utilities within a multi-utility corridor, and the rights and restrictive covenants to construct, protect, operate, access and maintain those utility works
32-55	MU43	Acquisition of rights required for: Utility works, including the installation or diversion of underground utilities within a multi-utility corridor, and the rights and restrictive covenants to construct, protect, operate, access and maintain those utility works
32-58	G6 and MU45	Acquisition of rights required for: To facilitate the installation of a high-pressure gas pipeline, and to provide temporary storage, laydown areas and working space Utility works, including the installation or diversion of underground utilities within a multi-utility corridor, and the rights and restrictive covenants to construct, protect, operate, access and maintain those utility works
32-59	G6 and MU45	Acquisition of rights required for: To facilitate the installation of a high-pressure gas pipeline, and to provide temporary storage, laydown areas and working space Utility works, including the installation or diversion of underground utilities within a multi-utility corridor, and the rights and restrictive covenants to construct, protect, operate, access and maintain those utility works
32-63	G6, MU45 and MUT19	Acquisition of rights required for: Installation of a high-pressure gas pipeline, and the rights and restrictive covenants to construct, protect, operate, access and maintain the pipeline Utility works, including the installation or diversion of underground utilities within a multi-utility corridor, and the rights and restrictive covenants to construct, protect, operate, access and maintain those utility works
32-84	7X and MU43	Acquisition of rights required for: Construction of a new public right of way between the new bridge to carry the new public right of way over the new A122 Lower Thames Crossing and the realigned A1013 Stanford Road Utility works, including the installation or diversion of underground utilities within a multi-utility corridor, and the rights and restrictive covenants to construct, protect, operate, access and maintain those utility works

**Table 2: Acquisition of Rights and Temporary Possession of Land - by plot number**

Land plans plot ref.	DCO Work No(s).	Purpose for which the land is required:
32-91	MU43 and MUT19	Acquisition of rights required for: Utility works, including the installation or diversion of underground utilities within a multi-utility corridor, and the rights and restrictive covenants to construct, protect, operate, access and maintain those utility works
32-93	G6 and MUT19	Acquisition of rights required for: Installation of a high-pressure gas pipeline, and the rights and restrictive covenants to construct, protect, operate, access and maintain the pipeline Utility works, including the installation or diversion of underground utilities within a multi-utility corridor, and the rights and restrictive covenants to construct, protect, operate, access and maintain those utility works
32-103	G6	Acquisition of rights required for: Installation of a high-pressure gas pipeline, and the rights and restrictive covenants to construct, protect, operate, access and maintain the pipeline
32-110	MUT19	Acquisition of rights required for: Utility works, including the installation or diversion of underground utilities within a multi-utility corridor, and the rights and restrictive covenants to construct, protect, operate, access and maintain those utility works
32-111	G6	Acquisition of rights required for: Provision for access for works involving the installation of a high-pressure gas pipeline, and rights for access to maintain the pipeline
32-116	G6	Acquisition of rights required for: Installation of a high-pressure gas pipeline, and the rights and restrictive covenants to construct, protect, operate, access and maintain the pipeline
32-118	G6	Acquisition of rights required for: Installation of a high-pressure gas pipeline, and the rights and restrictive covenants to construct, protect, operate, access and maintain the pipeline
32-120	G6	Acquisition of rights required for: Installation of a high-pressure gas pipeline, and the rights and restrictive covenants to construct, protect, operate, access and maintain the pipeline
32-122	G6	Acquisition of rights required for: Provision for access for works involving the installation of a high-pressure gas pipeline, and rights for access to maintain the pipeline

**Table 2: Acquisition of Rights and Temporary Possession of Land - by plot number**

Land plans plot ref.	DCO Work No(s).	Purpose for which the land is required:
32-124	G6	Acquisition of rights required for: Provision for access for works involving the installation of a high-pressure gas pipeline, and rights for access to maintain the pipeline
32-125	G6	Acquisition of rights required for: Provision for access for works involving the installation of a high-pressure gas pipeline, and rights for access to maintain the pipeline
32-128	G6	Acquisition of rights required for: Provision for access for works involving the installation of a high-pressure gas pipeline, and rights for access to maintain the pipeline
32-129	G6	Acquisition of rights required for: Provision for access for works involving the installation of a high-pressure gas pipeline, and rights for access to maintain the pipeline
32-130	G6	Acquisition of rights required for: Installation of a high-pressure gas pipeline, and the rights and restrictive covenants to construct, protect, operate, access and maintain the pipeline
32-133	G6	Acquisition of rights required for: Provision for access for works involving the installation of a high-pressure gas pipeline, and rights for access to maintain the pipeline
32-135	MU43	Acquisition of rights required for: Utility works, including the installation or diversion of underground utilities within a multi-utility corridor, and the rights and restrictive covenants to construct, protect, operate, access and maintain those utility works
32-136	MU39, MU43 and MUT15	Acquisition of rights required for: Utility works, including the installation or diversion of underground utilities within a multi-utility corridor, and the rights and restrictive covenants to construct, protect, operate, access and maintain those utility works
32-138	G6	Acquisition of rights required for: Installation of a high-pressure gas pipeline, and the rights and restrictive covenants to construct, protect, operate, access and maintain the pipeline

**Table 2: Acquisition of Rights and Temporary Possession of Land - by plot number**

Land plans plot ref.	DCO Work No(s).	Purpose for which the land is required:
32-139	MU39 and MUT15	Acquisition of rights required for: Utility works, including the installation or diversion of underground utilities within a multi-utility corridor, and the rights and restrictive covenants to construct, protect, operate, access and maintain those utility works
32-140	MU39 and MUT15	Acquisition of rights required for: Utility works, including the installation or diversion of underground utilities within a multi-utility corridor, and the rights and restrictive covenants to construct, protect, operate, access and maintain those utility works
32-141	MU39 and MUT15	Acquisition of rights required for: Utility works, including the installation or diversion of underground utilities within a multi-utility corridor, and the rights and restrictive covenants to construct, protect, operate, access and maintain those utility works
32-142	MU39 and MUT15	Acquisition of rights required for: Utility works, including the installation or diversion of underground utilities within a multi-utility corridor, and the rights and restrictive covenants to construct, protect, operate, access and maintain those utility works
32-143	G6	Acquisition of rights required for: Installation of a high-pressure gas pipeline, and the rights and restrictive covenants to construct, protect, operate, access and maintain the pipeline
32-144	G6	Acquisition of rights required for: Installation of a high-pressure gas pipeline, and the rights and restrictive covenants to construct, protect, operate, access and maintain the pipeline
32-145	MU39 and MUT15	Acquisition of rights required for: Utility works, including the installation or diversion of underground utilities within a multi-utility corridor, and the rights and restrictive covenants to construct, protect, operate, access and maintain those utility works
32-148	MU39 and MUT15	Acquisition of rights required for: Utility works, including the installation or diversion of underground utilities within a multi-utility corridor, and the rights and restrictive covenants to construct, protect, operate, access and maintain those utility works



**Table 2: Acquisition of Rights and Temporary Possession of Land - by plot number**

Land plans plot ref.	DCO Work No(s).	Purpose for which the land is required:
32-155	MU39 and MUT15	Acquisition of rights required for: Utility works, including the installation or diversion of underground utilities within a multi-utility corridor, and the rights and restrictive covenants to construct, protect, operate, access and maintain those utility works
32-156	G6b	Acquisition of rights required for: Installation of a isolation valve, and the rights and restrictive covenants to construct, protect, operate, access and maintain the valve
32-157	MU43	Acquisition of rights required for: Utility works, including the installation or diversion of underground utilities within a multi-utility corridor, and the rights and restrictive covenants to construct, protect, operate, access and maintain those utility works
32-159	MU39 and MUT15	Acquisition of rights required for: Utility works, including the installation or diversion of underground utilities within a multi-utility corridor, and the rights and restrictive covenants to construct, protect, operate, access and maintain those utility works
32-160	MU39 and MUT15	Acquisition of rights required for: Utility works, including the installation or diversion of underground utilities within a multi-utility corridor, and the rights and restrictive covenants to construct, protect, operate, access and maintain those utility works
32-163	G6b	Acquisition of rights required for: Installation of a isolation valve, and the rights and restrictive covenants to construct, protect, operate, access and maintain the valve
32-164	MU43	Acquisition of rights required for: Utility works, including the installation or diversion of underground utilities within a multi-utility corridor, and the rights and restrictive covenants to construct, protect, operate, access and maintain those utility works
32-168	MU39 and MUT15	Acquisition of rights required for: Utility works, including the installation or diversion of underground utilities within a multi-utility corridor, and the rights and restrictive covenants to construct, protect, operate, access and maintain those utility works

**Table 2: Acquisition of Rights and Temporary Possession of Land - by plot number**

Land plans plot ref.	DCO Work No(s).	Purpose for which the land is required:
32-169	MU43	Acquisition of rights required for: Utility works, including the installation or diversion of underground utilities within a multi-utility corridor, and the rights and restrictive covenants to construct, protect, operate, access and maintain those utility works
32-170	MU39 and MUT15	Acquisition of rights required for: Utility works, including the installation or diversion of underground utilities within a multi-utility corridor, and the rights and restrictive covenants to construct, protect, operate, access and maintain those utility works
32-171	MU39 and MUT15	Acquisition of rights required for: Utility works, including the installation or diversion of underground utilities within a multi-utility corridor, and the rights and restrictive covenants to construct, protect, operate, access and maintain those utility works
32-172	MU39 and MUT15	Acquisition of rights required for: Utility works, including the installation or diversion of underground utilities within a multi-utility corridor, and the rights and restrictive covenants to construct, protect, operate, access and maintain those utility works
32-173	MU39 and MUT15	Acquisition of rights required for: Utility works, including the installation or diversion of underground utilities within a multi-utility corridor, and the rights and restrictive covenants to construct, protect, operate, access and maintain those utility works
32-174	MU39 and MUT15	Acquisition of rights required for: Utility works, including the installation or diversion of underground utilities within a multi-utility corridor, and the rights and restrictive covenants to construct, protect, operate, access and maintain those utility works
32-177	E22	Acquisition of rights required for: Provision for access for environmental mitigation works to create a site for protected species, and the rights for access to maintain those environmental works
32-178	E22	Acquisition of rights required for: Provision for access for environmental mitigation works to create a site for protected species, and the rights for access to maintain those environmental works

**Table 2: Acquisition of Rights and Temporary Possession of Land - by plot number**

Land plans plot ref.	DCO Work No(s).	Purpose for which the land is required:
32-179	MU39 and MUT15	Acquisition of rights required for: Utility works, including the installation or diversion of underground utilities within a multi-utility corridor, and the rights and restrictive covenants to construct, protect, operate, access and maintain those utility works
33-01	MUT24, OH6 and OH7	Acquisition of rights required for: Utility works, including the installation or diversion of underground utilities within a multi-utility corridor, and the rights and restrictive covenants to construct, protect, operate, access and maintain those utility works Provision for temporary access for overhead lines diversion works
33-02	CA9, MU60 and MUT23	Acquisition of rights required for: Provision for temporary access and traffic management for the temporary construction compound Utility works, including the installation or diversion of underground utilities within a multi-utility corridor, and the rights and restrictive covenants to construct, protect, operate, access and maintain those utility works
33-03	MUT24, OH6 and OH7	Acquisition of rights required for: Utility works, including the installation or diversion of underground utilities within a multi-utility corridor, and the rights and restrictive covenants to construct, protect, operate, access and maintain those utility works Provision for temporary access for overhead lines diversion works
33-05	G6, MU55, MUT13, MUT24, OH6, OH7 and OHT7	Acquisition of rights required for: Installation of a high-pressure gas pipeline, and the rights and restrictive covenants to construct, protect, operate, access and maintain the pipeline Utility works, including the installation or diversion of underground utilities within a multi-utility corridor, and the rights and restrictive covenants to construct, protect, operate, access and maintain those utility works Overhead lines diversion works, including the removal of existing overhead lines and pylons, construction of new overhead lines and pylons and works to existing overhead lines and pylons, and the rights and restrictive covenants to construct, protect, operate, access and maintain those overhead lines diversion works
33-08	CA9, MU60 and MUT23	Acquisition of rights required for: Provision for temporary access and traffic management for the temporary construction compound Utility works, including the installation or diversion of underground utilities within a multi-utility corridor, and the rights and restrictive covenants to construct, protect, operate, access and maintain those utility works

**Table 2: Acquisition of Rights and Temporary Possession of Land - by plot number**

Land plans plot ref.	DCO Work No(s).	Purpose for which the land is required:
33-17	OH6, OH7 and OHT7	Acquisition of rights required for: Overhead lines diversion works, including the removal of existing overhead lines and pylons, construction of new overhead lines and pylons and works to existing overhead lines and pylons, and the rights and restrictive covenants to construct, protect, operate, access and maintain those overhead lines diversion works
33-24	MUT23	Acquisition of rights required for: Utility works, including the installation or diversion of underground utilities within a multi-utility corridor, and the rights and restrictive covenants to construct, protect, operate, access and maintain those utility works
33-30	CA9, MU55, MU57, MU58, OH6, OH7 and ULH7	Acquisition of rights required for: Temporary construction compound at surface for facilitating main works Utility works, including the installation or diversion of underground utilities within a multi-utility corridor, and the rights and restrictive covenants to construct, protect, operate, access and maintain those utility works Overhead lines diversion works, including the removal of existing overhead lines and pylons, construction of new overhead lines and pylons and works to existing overhead lines and pylons, and the rights and restrictive covenants to construct, protect, operate, access and maintain those overhead lines diversion works The establishment of a temporary utilities logistic hub for facilitating utility works
33-35	MU54, MU55, MU57, MUT20 and OH6	Acquisition of rights required for: Utility works, including the installation or diversion of underground utilities within a multi-utility corridor, and the rights and restrictive covenants to construct, protect, operate, access and maintain those utility works Overhead lines diversion works, including the removal of existing overhead lines and pylons, construction of new overhead lines and pylons and works to existing overhead lines and pylons, and the rights and restrictive covenants to construct, protect, operate, access and maintain those overhead lines diversion works
33-36	CA10, E34, G6, MU55, MU60, MUT13, MUT21 and MUT22	Acquisition of rights required for: Temporary construction compound at surface for facilitating main works Implementation of environmental mitigation works to create a site for protected species, and the rights and restrictive covenants to construct, protect, operate, access and maintain those environmental mitigation works Installation of a high-pressure gas pipeline, and the rights and restrictive covenants to construct, protect, operate, access and maintain the pipeline Utility works, including the installation or diversion of underground utilities within a multi-utility corridor, and the rights and restrictive covenants to construct, protect, operate, access and maintain those utility works

**Table 2: Acquisition of Rights and Temporary Possession of Land - by plot number**

Land plans plot ref.	DCO Work No(s).	Purpose for which the land is required:
33-47	MUT22	Acquisition of rights required for: Utility works, including the installation or diversion of underground utilities within a multi-utility corridor, and the rights and restrictive covenants to construct, protect, operate, access and maintain those utility works
33-49	MUT22	Acquisition of rights required for: Utility works, including the installation or diversion of underground utilities within a multi-utility corridor, and the rights and restrictive covenants to construct, protect, operate, access and maintain those utility works
33-53	MUT22	Acquisition of rights required for: Utility works, including the installation or diversion of underground utilities within a multi-utility corridor, and the rights and restrictive covenants to construct, protect, operate, access and maintain those utility works
33-54	MUT22	Acquisition of rights required for: Utility works, including the installation or diversion of underground utilities within a multi-utility corridor, and the rights and restrictive covenants to construct, protect, operate, access and maintain those utility works
33-55	MUT22	Acquisition of rights required for: Utility works, including the installation or diversion of underground utilities within a multi-utility corridor, and the rights and restrictive covenants to construct, protect, operate, access and maintain those utility works
33-66	MU59 and MUT13	Acquisition of rights required for: Utility works, including the installation or diversion of underground utilities within a multi-utility corridor, and the rights and restrictive covenants to construct, protect, operate, access and maintain those utility works
33-67	MU59 and MU60	Acquisition of rights required for: Utility works, including the installation or diversion of underground utilities within a multi-utility corridor, and the rights and restrictive covenants to construct, protect, operate, access and maintain those utility works

**Table 2: Acquisition of Rights and Temporary Possession of Land - by plot number**

Land plans plot ref.	DCO Work No(s).	Purpose for which the land is required:
33-68	MUT21	Acquisition of rights required for: Utility works, including the installation or diversion of underground utilities within a multi-utility corridor, and the rights and restrictive covenants to construct, protect, operate, access and maintain those utility works
33-69	MU59, MU60 and MUT21	Acquisition of rights required for: Utility works, including the installation or diversion of underground utilities within a multi-utility corridor, and the rights and restrictive covenants to construct, protect, operate, access and maintain those utility works
33-70	MUT21	Acquisition of rights required for: Utility works, including the installation or diversion of underground utilities within a multi-utility corridor, and the rights and restrictive covenants to construct, protect, operate, access and maintain those utility works
33-71	MU59, MU60 and MUT21	Acquisition of rights required for: Utility works, including the installation or diversion of underground utilities within a multi-utility corridor, and the rights and restrictive covenants to construct, protect, operate, access and maintain those utility works
33-77	MU59, MU60 and MUT21	Acquisition of rights required for: Utility works, including the installation or diversion of underground utilities within a multi-utility corridor, and the rights and restrictive covenants to construct, protect, operate, access and maintain those utility works
33-78	MU59, MU60 and MUT21	Acquisition of rights required for: Utility works, including the installation or diversion of underground utilities within a multi-utility corridor, and the rights and restrictive covenants to construct, protect, operate, access and maintain those utility works
33-79	MU59, MU60 and MUT21	Acquisition of rights required for: Utility works, including the installation or diversion of underground utilities within a multi-utility corridor, and the rights and restrictive covenants to construct, protect, operate, access and maintain those utility works

**Table 2: Acquisition of Rights and Temporary Possession of Land - by plot number**

Land plans plot ref.	DCO Work No(s).	Purpose for which the land is required:
33-80	MU59, MU60 and MUT21	Acquisition of rights required for: Utility works, including the installation or diversion of underground utilities within a multi-utility corridor, and the rights and restrictive covenants to construct, protect, operate, access and maintain those utility works
33-81	MU59, MU60 and MUT21	Acquisition of rights required for: Utility works, including the installation or diversion of underground utilities within a multi-utility corridor, and the rights and restrictive covenants to construct, protect, operate, access and maintain those utility works
33-82	MUT22	Acquisition of rights required for: Utility works, including the installation or diversion of underground utilities within a multi-utility corridor, and the rights and restrictive covenants to construct, protect, operate, access and maintain those utility works
33-83	MUT22	Acquisition of rights required for: Utility works, including the installation or diversion of underground utilities within a multi-utility corridor, and the rights and restrictive covenants to construct, protect, operate, access and maintain those utility works
33-84	MUT22	Acquisition of rights required for: Utility works, including the installation or diversion of underground utilities within a multi-utility corridor, and the rights and restrictive covenants to construct, protect, operate, access and maintain those utility works
33-86	G6 and MUT22	Acquisition of rights required for: Installation of a high-pressure gas pipeline, and the rights and restrictive covenants to construct, protect, operate, access and maintain the pipeline Utility works, including the installation or diversion of underground utilities within a multi-utility corridor, and the rights and restrictive covenants to construct, protect, operate, access and maintain those utility works
33-87	E33 and MUT22	Acquisition of rights required for: Implementation of environmental mitigation works to create a site for protected species, and the rights and restrictive covenants to construct, protect, operate, access and maintain those environmental mitigation works Utility works, including the installation or diversion of underground utilities within a multi-utility corridor, and the rights and restrictive covenants to construct, protect, operate, access and maintain those utility works

**Table 2: Acquisition of Rights and Temporary Possession of Land - by plot number**

Land plans plot ref.	DCO Work No(s).	Purpose for which the land is required:
33-88	G6 and MUT22	Acquisition of rights required for: Installation of a high-pressure gas pipeline, and the rights and restrictive covenants to construct, protect, operate, access and maintain the pipeline Utility works, including the installation or diversion of underground utilities within a multi-utility corridor, and the rights and restrictive covenants to construct, protect, operate, access and maintain those utility works
33-89	G6 and MUT22	Acquisition of rights required for: Installation of a high-pressure gas pipeline, and the rights and restrictive covenants to construct, protect, operate, access and maintain the pipeline Utility works, including the installation or diversion of underground utilities within a multi-utility corridor, and the rights and restrictive covenants to construct, protect, operate, access and maintain those utility works
33-90	MU60 and MUT21	Acquisition of rights required for: Utility works, including the installation or diversion of underground utilities within a multi-utility corridor, and the rights and restrictive covenants to construct, protect, operate, access and maintain those utility works
33-91	MU60 and MUT21	Acquisition of rights required for: Utility works, including the installation or diversion of underground utilities within a multi-utility corridor, and the rights and restrictive covenants to construct, protect, operate, access and maintain those utility works
33-93	MUT22	Acquisition of rights required for: Utility works, including the installation or diversion of underground utilities within a multi-utility corridor, and the rights and restrictive covenants to construct, protect, operate, access and maintain those utility works
33-94	MUT22	Acquisition of rights required for: Utility works, including the installation or diversion of underground utilities within a multi-utility corridor, and the rights and restrictive covenants to construct, protect, operate, access and maintain those utility works
33-98	MUT13	Acquisition of rights required for: Utility works, including the installation or diversion of underground utilities within a multi-utility corridor, and the rights and restrictive covenants to construct, protect, operate, access and maintain those utility works



**Table 2: Acquisition of Rights and Temporary Possession of Land - by plot number**

Land plans plot ref.	DCO Work No(s).	Purpose for which the land is required:
33-99	MU60 and MUT21	Acquisition of rights required for: Utility works, including the installation or diversion of underground utilities within a multi-utility corridor, and the rights and restrictive covenants to construct, protect, operate, access and maintain those utility works
33-100	MUT22	Acquisition of rights required for: Utility works, including the installation or diversion of underground utilities within a multi-utility corridor, and the rights and restrictive covenants to construct, protect, operate, access and maintain those utility works
33-101	MUT22	Acquisition of rights required for: Utility works, including the installation or diversion of underground utilities within a multi-utility corridor, and the rights and restrictive covenants to construct, protect, operate, access and maintain those utility works
33-103	MU60 and MUT21	Acquisition of rights required for: Utility works, including the installation or diversion of underground utilities within a multi-utility corridor, and the rights and restrictive covenants to construct, protect, operate, access and maintain those utility works
33-104	MUT22	Acquisition of rights required for: Utility works, including the installation or diversion of underground utilities within a multi-utility corridor, and the rights and restrictive covenants to construct, protect, operate, access and maintain those utility works
33-105	MU60 and MUT21	Acquisition of rights required for: Utility works, including the installation or diversion of underground utilities within a multi-utility corridor, and the rights and restrictive covenants to construct, protect, operate, access and maintain those utility works
33-106	MUT22	Acquisition of rights required for: Utility works, including the installation or diversion of underground utilities within a multi-utility corridor, and the rights and restrictive covenants to construct, protect, operate, access and maintain those utility works

**Table 2: Acquisition of Rights and Temporary Possession of Land - by plot number**

Land plans plot ref.	DCO Work No(s).	Purpose for which the land is required:
33-107	MU60 and MUT21	Acquisition of rights required for: Utility works, including the installation or diversion of underground utilities within a multi-utility corridor, and the rights and restrictive covenants to construct, protect, operate, access and maintain those utility works
33-108	MUT22	Acquisition of rights required for: Utility works, including the installation or diversion of underground utilities within a multi-utility corridor, and the rights and restrictive covenants to construct, protect, operate, access and maintain those utility works
33-109	MU52	Acquisition of rights required for: Utility works, including the installation or diversion of underground utilities within a multi-utility corridor, and the rights and restrictive covenants to construct, protect, operate, access and maintain those utility works
33-110	MU52, MU60, MUT21 and MUT22	Acquisition of rights required for: Utility works, including the installation or diversion of underground utilities within a multi-utility corridor, and the rights and restrictive covenants to construct, protect, operate, access and maintain those utility works
33-112	MU52, MU60, MUT21 and MUT22	Acquisition of rights required for: Utility works, including the installation or diversion of underground utilities within a multi-utility corridor, and the rights and restrictive covenants to construct, protect, operate, access and maintain those utility works
33-113	MU52	Acquisition of rights required for: Utility works, including the installation or diversion of underground utilities within a multi-utility corridor, and the rights and restrictive covenants to construct, protect, operate, access and maintain those utility works
33-114	MU60 and MUT21	Acquisition of rights required for: Utility works, including the installation or diversion of underground utilities within a multi-utility corridor, and the rights and restrictive covenants to construct, protect, operate, access and maintain those utility works

**Table 2: Acquisition of Rights and Temporary Possession of Land - by plot number**

Land plans plot ref.	DCO Work No(s).	Purpose for which the land is required:
33-115	MUT22	Acquisition of rights required for: Utility works, including the installation or diversion of underground utilities within a multi-utility corridor, and the rights and restrictive covenants to construct, protect, operate, access and maintain those utility works
33-116	MUT22	Acquisition of rights required for: Utility works, including the installation or diversion of underground utilities within a multi-utility corridor, and the rights and restrictive covenants to construct, protect, operate, access and maintain those utility works
33-117	MU52	Acquisition of rights required for: Utility works, including the installation or diversion of underground utilities within a multi-utility corridor, and the rights and restrictive covenants to construct, protect, operate, access and maintain those utility works
33-118	MUT22	Acquisition of rights required for: Utility works, including the installation or diversion of underground utilities within a multi-utility corridor, and the rights and restrictive covenants to construct, protect, operate, access and maintain those utility works
33-119	MU60 and MUT21	Acquisition of rights required for: Utility works, including the installation or diversion of underground utilities within a multi-utility corridor, and the rights and restrictive covenants to construct, protect, operate, access and maintain those utility works
33-120	MU52	Acquisition of rights required for: Utility works, including the installation or diversion of underground utilities within a multi-utility corridor, and the rights and restrictive covenants to construct, protect, operate, access and maintain those utility works
33-121	MU52	Acquisition of rights required for: Utility works, including the installation or diversion of underground utilities within a multi-utility corridor, and the rights and restrictive covenants to construct, protect, operate, access and maintain those utility works

**Table 2: Acquisition of Rights and Temporary Possession of Land - by plot number**

Land plans plot ref.	DCO Work No(s).	Purpose for which the land is required:
33-122	MU52	Acquisition of rights required for: Utility works, including the installation or diversion of underground utilities within a multi-utility corridor, and the rights and restrictive covenants to construct, protect, operate, access and maintain those utility works
33-123	MU52	Acquisition of rights required for: Utility works, including the installation or diversion of underground utilities within a multi-utility corridor, and the rights and restrictive covenants to construct, protect, operate, access and maintain those utility works
33-124	MU52	Acquisition of rights required for: Utility works, including the installation or diversion of underground utilities within a multi-utility corridor, and the rights and restrictive covenants to construct, protect, operate, access and maintain those utility works
33-125	MU52	Acquisition of rights required for: Utility works, including the installation or diversion of underground utilities within a multi-utility corridor, and the rights and restrictive covenants to construct, protect, operate, access and maintain those utility works
33-126	MU52	Acquisition of rights required for: Utility works, including the installation or diversion of underground utilities within a multi-utility corridor, and the rights and restrictive covenants to construct, protect, operate, access and maintain those utility works
33-127	MU52	Acquisition of rights required for: Utility works, including the installation or diversion of underground utilities within a multi-utility corridor, and the rights and restrictive covenants to construct, protect, operate, access and maintain those utility works
33-128	MU52	Acquisition of rights required for: Utility works, including the installation or diversion of underground utilities within a multi-utility corridor, and the rights and restrictive covenants to construct, protect, operate, access and maintain those utility works

**Table 2: Acquisition of Rights and Temporary Possession of Land - by plot number**

Land plans plot ref.	DCO Work No(s).	Purpose for which the land is required:
33-129	MU60 and MUT21	Acquisition of rights required for: Utility works, including the installation or diversion of underground utilities within a multi-utility corridor, and the rights and restrictive covenants to construct, protect, operate, access and maintain those utility works
33-130	MU52	Acquisition of rights required for: Utility works, including the installation or diversion of underground utilities within a multi-utility corridor, and the rights and restrictive covenants to construct, protect, operate, access and maintain those utility works
33-131	MU52	Acquisition of rights required for: Utility works, including the installation or diversion of underground utilities within a multi-utility corridor, and the rights and restrictive covenants to construct, protect, operate, access and maintain those utility works
33-132	MU52	Acquisition of rights required for: Utility works, including the installation or diversion of underground utilities within a multi-utility corridor, and the rights and restrictive covenants to construct, protect, operate, access and maintain those utility works
33-133	MU52	Acquisition of rights required for: Utility works, including the installation or diversion of underground utilities within a multi-utility corridor, and the rights and restrictive covenants to construct, protect, operate, access and maintain those utility works
33-134	MU60 and MUT21	Acquisition of rights required for: Utility works, including the installation or diversion of underground utilities within a multi-utility corridor, and the rights and restrictive covenants to construct, protect, operate, access and maintain those utility works
33-135	MU52	Acquisition of rights required for: Utility works, including the installation or diversion of underground utilities within a multi-utility corridor, and the rights and restrictive covenants to construct, protect, operate, access and maintain those utility works

**Table 2: Acquisition of Rights and Temporary Possession of Land - by plot number**

Land plans plot ref.	DCO Work No(s).	Purpose for which the land is required:
33-136	MU52	Acquisition of rights required for: Utility works, including the installation or diversion of underground utilities within a multi-utility corridor, and the rights and restrictive covenants to construct, protect, operate, access and maintain those utility works
33-137	MU52	Acquisition of rights required for: Utility works, including the installation or diversion of underground utilities within a multi-utility corridor, and the rights and restrictive covenants to construct, protect, operate, access and maintain those utility works
33-138	MU52	Acquisition of rights required for: Utility works, including the installation or diversion of underground utilities within a multi-utility corridor, and the rights and restrictive covenants to construct, protect, operate, access and maintain those utility works
33-139	MU52	Acquisition of rights required for: Utility works, including the installation or diversion of underground utilities within a multi-utility corridor, and the rights and restrictive covenants to construct, protect, operate, access and maintain those utility works
33-140	MU52	Acquisition of rights required for: Utility works, including the installation or diversion of underground utilities within a multi-utility corridor, and the rights and restrictive covenants to construct, protect, operate, access and maintain those utility works
33-141	MU52	Acquisition of rights required for: Utility works, including the installation or diversion of underground utilities within a multi-utility corridor, and the rights and restrictive covenants to construct, protect, operate, access and maintain those utility works
33-142	MU52	Acquisition of rights required for: Utility works, including the installation or diversion of underground utilities within a multi-utility corridor, and the rights and restrictive covenants to construct, protect, operate, access and maintain those utility works

**Table 2: Acquisition of Rights and Temporary Possession of Land - by plot number**

Land plans plot ref.	DCO Work No(s).	Purpose for which the land is required:
33-143	MU52	Acquisition of rights required for: Utility works, including the installation or diversion of underground utilities within a multi-utility corridor, and the rights and restrictive covenants to construct, protect, operate, access and maintain those utility works
33-144	MU52	Acquisition of rights required for: Utility works, including the installation or diversion of underground utilities within a multi-utility corridor, and the rights and restrictive covenants to construct, protect, operate, access and maintain those utility works
33-145	MU52	Acquisition of rights required for: Utility works, including the installation or diversion of underground utilities within a multi-utility corridor, and the rights and restrictive covenants to construct, protect, operate, access and maintain those utility works
33-146	MU60 and MUT21	Acquisition of rights required for: Utility works, including the installation or diversion of underground utilities within a multi-utility corridor, and the rights and restrictive covenants to construct, protect, operate, access and maintain those utility works
33-147	MU52	Acquisition of rights required for: Utility works, including the installation or diversion of underground utilities within a multi-utility corridor, and the rights and restrictive covenants to construct, protect, operate, access and maintain those utility works
33-148	MU52	Acquisition of rights required for: Utility works, including the installation or diversion of underground utilities within a multi-utility corridor, and the rights and restrictive covenants to construct, protect, operate, access and maintain those utility works
33-149	MU52	Acquisition of rights required for: Utility works, including the installation or diversion of underground utilities within a multi-utility corridor, and the rights and restrictive covenants to construct, protect, operate, access and maintain those utility works

**Table 2: Acquisition of Rights and Temporary Possession of Land - by plot number**

Land plans plot ref.	DCO Work No(s).	Purpose for which the land is required:
33-150	MU52	Acquisition of rights required for: Utility works, including the installation or diversion of underground utilities within a multi-utility corridor, and the rights and restrictive covenants to construct, protect, operate, access and maintain those utility works
33-151	MU52	Acquisition of rights required for: Utility works, including the installation or diversion of underground utilities within a multi-utility corridor, and the rights and restrictive covenants to construct, protect, operate, access and maintain those utility works
33-152	MU60 and MUT21	Acquisition of rights required for: Utility works, including the installation or diversion of underground utilities within a multi-utility corridor, and the rights and restrictive covenants to construct, protect, operate, access and maintain those utility works
33-153	MU52	Acquisition of rights required for: Utility works, including the installation or diversion of underground utilities within a multi-utility corridor, and the rights and restrictive covenants to construct, protect, operate, access and maintain those utility works
33-154	MUT22	Acquisition of rights required for: Utility works, including the installation or diversion of underground utilities within a multi-utility corridor, and the rights and restrictive covenants to construct, protect, operate, access and maintain those utility works
33-155	MUT22	Acquisition of rights required for: Utility works, including the installation or diversion of underground utilities within a multi-utility corridor, and the rights and restrictive covenants to construct, protect, operate, access and maintain those utility works
33-156	MU52	Acquisition of rights required for: Utility works, including the installation or diversion of underground utilities within a multi-utility corridor, and the rights and restrictive covenants to construct, protect, operate, access and maintain those utility works



**Table 2: Acquisition of Rights and Temporary Possession of Land - by plot number**

Land plans plot ref.	DCO Work No(s).	Purpose for which the land is required:
33-157	MU60 and MUT21	Acquisition of rights required for: Utility works, including the installation or diversion of underground utilities within a multi-utility corridor, and the rights and restrictive covenants to construct, protect, operate, access and maintain those utility works
33-158	MU60 and MUT21	Acquisition of rights required for: Utility works, including the installation or diversion of underground utilities within a multi-utility corridor, and the rights and restrictive covenants to construct, protect, operate, access and maintain those utility works
33-159	MU60 and MUT21	Acquisition of rights required for: Utility works, including the installation or diversion of underground utilities within a multi-utility corridor, and the rights and restrictive covenants to construct, protect, operate, access and maintain those utility works
33-160	MU60 and MUT21	Acquisition of rights required for: Utility works, including the installation or diversion of underground utilities within a multi-utility corridor, and the rights and restrictive covenants to construct, protect, operate, access and maintain those utility works
33-161	MU52	Acquisition of rights required for: Utility works, including the installation or diversion of underground utilities within a multi-utility corridor, and the rights and restrictive covenants to construct, protect, operate, access and maintain those utility works
33-162	MU60 and MUT21	Acquisition of rights required for: Utility works, including the installation or diversion of underground utilities within a multi-utility corridor, and the rights and restrictive covenants to construct, protect, operate, access and maintain those utility works
33-163	MU52	Acquisition of rights required for: Utility works, including the installation or diversion of underground utilities within a multi-utility corridor, and the rights and restrictive covenants to construct, protect, operate, access and maintain those utility works

**Table 2: Acquisition of Rights and Temporary Possession of Land - by plot number**

Land plans plot ref.	DCO Work No(s).	Purpose for which the land is required:
33-164	MU52	Acquisition of rights required for: Utility works, including the installation or diversion of underground utilities within a multi-utility corridor, and the rights and restrictive covenants to construct, protect, operate, access and maintain those utility works
33-165	MU60 and MUT21	Acquisition of rights required for: Utility works, including the installation or diversion of underground utilities within a multi-utility corridor, and the rights and restrictive covenants to construct, protect, operate, access and maintain those utility works
33-166	MU52	Acquisition of rights required for: Utility works, including the installation or diversion of underground utilities within a multi-utility corridor, and the rights and restrictive covenants to construct, protect, operate, access and maintain those utility works
33-167	MU52	Acquisition of rights required for: Utility works, including the installation or diversion of underground utilities within a multi-utility corridor, and the rights and restrictive covenants to construct, protect, operate, access and maintain those utility works
33-168	MU60 and MUT21	Acquisition of rights required for: Utility works, including the installation or diversion of underground utilities within a multi-utility corridor, and the rights and restrictive covenants to construct, protect, operate, access and maintain those utility works
33-169	MU60 and MUT21	Acquisition of rights required for: Utility works, including the installation or diversion of underground utilities within a multi-utility corridor, and the rights and restrictive covenants to construct, protect, operate, access and maintain those utility works
33-170	MU60 and MUT21	Acquisition of rights required for: Utility works, including the installation or diversion of underground utilities within a multi-utility corridor, and the rights and restrictive covenants to construct, protect, operate, access and maintain those utility works

**Table 2: Acquisition of Rights and Temporary Possession of Land - by plot number**

Land plans plot ref.	DCO Work No(s).	Purpose for which the land is required:
33-171	MU52	Acquisition of rights required for: Utility works, including the installation or diversion of underground utilities within a multi-utility corridor, and the rights and restrictive covenants to construct, protect, operate, access and maintain those utility works
33-172	MU60 and MUT21	Acquisition of rights required for: Utility works, including the installation or diversion of underground utilities within a multi-utility corridor, and the rights and restrictive covenants to construct, protect, operate, access and maintain those utility works
33-173	MUT22	Acquisition of rights required for: Utility works, including the installation or diversion of underground utilities within a multi-utility corridor, and the rights and restrictive covenants to construct, protect, operate, access and maintain those utility works
33-174	MU60 and MUT21	Acquisition of rights required for: Utility works, including the installation or diversion of underground utilities within a multi-utility corridor, and the rights and restrictive covenants to construct, protect, operate, access and maintain those utility works
33-175	G6	Acquisition of rights required for: Installation of a high-pressure gas pipeline, and the rights and restrictive covenants to construct, protect, operate, access and maintain the pipeline
33-176	MU60 and MUT21	Acquisition of rights required for: Utility works, including the installation or diversion of underground utilities within a multi-utility corridor, and the rights and restrictive covenants to construct, protect, operate, access and maintain those utility works
33-177	MU60 and MUT21	Acquisition of rights required for: Utility works, including the installation or diversion of underground utilities within a multi-utility corridor, and the rights and restrictive covenants to construct, protect, operate, access and maintain those utility works
33-178	MUT22	Acquisition of rights required for: Utility works, including the installation or diversion of underground utilities within a multi-utility corridor, and the rights and restrictive covenants to construct, protect, operate, access and maintain those utility works

**Table 2: Acquisition of Rights and Temporary Possession of Land - by plot number**

Land plans plot ref.	DCO Work No(s).	Purpose for which the land is required:
33-180	MU52	Acquisition of rights required for: Utility works, including the installation or diversion of underground utilities within a multi-utility corridor, and the rights and restrictive covenants to construct, protect, operate, access and maintain those utility works
33-181	MU60 and MUT21	Acquisition of rights required for: Utility works, including the installation or diversion of underground utilities within a multi-utility corridor, and the rights and restrictive covenants to construct, protect, operate, access and maintain those utility works
33-182	MU52 and MUT13	Acquisition of rights required for: Utility works, including the installation or diversion of underground utilities within a multi-utility corridor, and the rights and restrictive covenants to construct, protect, operate, access and maintain those utility works
33-183	MU60 and MUT21	Acquisition of rights required for: Utility works, including the installation or diversion of underground utilities within a multi-utility corridor, and the rights and restrictive covenants to construct, protect, operate, access and maintain those utility works
33-184	MUT22	Acquisition of rights required for: Utility works, including the installation or diversion of underground utilities within a multi-utility corridor, and the rights and restrictive covenants to construct, protect, operate, access and maintain those utility works
33-185	MU52	Acquisition of rights required for: Utility works, including the installation or diversion of underground utilities within a multi-utility corridor, and the rights and restrictive covenants to construct, protect, operate, access and maintain those utility works
33-186	MU52	Acquisition of rights required for: Utility works, including the installation or diversion of underground utilities within a multi-utility corridor, and the rights and restrictive covenants to construct, protect, operate, access and maintain those utility works

**Table 2: Acquisition of Rights and Temporary Possession of Land - by plot number**

Land plans plot ref.	DCO Work No(s).	Purpose for which the land is required:
33-187	MU60 and MUT21	Acquisition of rights required for: Utility works, including the installation or diversion of underground utilities within a multi-utility corridor, and the rights and restrictive covenants to construct, protect, operate, access and maintain those utility works
33-188	MUT22	Acquisition of rights required for: Utility works, including the installation or diversion of underground utilities within a multi-utility corridor, and the rights and restrictive covenants to construct, protect, operate, access and maintain those utility works
33-189	MU52 and MUT13	Acquisition of rights required for: Utility works, including the installation or diversion of underground utilities within a multi-utility corridor, and the rights and restrictive covenants to construct, protect, operate, access and maintain those utility works
33-190	MU60 and MUT21	Acquisition of rights required for: Utility works, including the installation or diversion of underground utilities within a multi-utility corridor, and the rights and restrictive covenants to construct, protect, operate, access and maintain those utility works
33-191	MU52 and MUT13	Acquisition of rights required for: Utility works, including the installation or diversion of underground utilities within a multi-utility corridor, and the rights and restrictive covenants to construct, protect, operate, access and maintain those utility works
33-192	MU60 and MUT21	Acquisition of rights required for: Utility works, including the installation or diversion of underground utilities within a multi-utility corridor, and the rights and restrictive covenants to construct, protect, operate, access and maintain those utility works
33-194	E32	Acquisition of rights required for: Implementation of environmental mitigation works to create a site for protected species, and the rights and restrictive covenants to construct, protect, operate, access and maintain those environmental mitigation works

**Table 2: Acquisition of Rights and Temporary Possession of Land - by plot number**

Land plans plot ref.	DCO Work No(s).	Purpose for which the land is required:
33-195	MU60 and MUT21	Acquisition of rights required for: Utility works, including the installation or diversion of underground utilities within a multi-utility corridor, and the rights and restrictive covenants to construct, protect, operate, access and maintain those utility works
33-196	MU60 and MUT21	Acquisition of rights required for: Utility works, including the installation or diversion of underground utilities within a multi-utility corridor, and the rights and restrictive covenants to construct, protect, operate, access and maintain those utility works
33-197	MU60 and MUT21	Acquisition of rights required for: Utility works, including the installation or diversion of underground utilities within a multi-utility corridor, and the rights and restrictive covenants to construct, protect, operate, access and maintain those utility works
33-199	MU60 and MUT21	Acquisition of rights required for: Utility works, including the installation or diversion of underground utilities within a multi-utility corridor, and the rights and restrictive covenants to construct, protect, operate, access and maintain those utility works
33-200	MU60 and MUT21	Acquisition of rights required for: Utility works, including the installation or diversion of underground utilities within a multi-utility corridor, and the rights and restrictive covenants to construct, protect, operate, access and maintain those utility works
33-201	7G	Acquisition of rights required for: Improvements to Woolings Close, and the rights and restrictive covenants to construct, protect, operate, access and maintain the improvements
33-202	MU60 and MUT21	Acquisition of rights required for: Utility works, including the installation or diversion of underground utilities within a multi-utility corridor, and the rights and restrictive covenants to construct, protect, operate, access and maintain those utility works
33-203	MU60 and MUT21	Acquisition of rights required for: Utility works, including the installation or diversion of underground utilities within a multi-utility corridor, and the rights and restrictive covenants to construct, protect, operate, access and maintain those utility works

**Table 2: Acquisition of Rights and Temporary Possession of Land - by plot number**

Land plans plot ref.	DCO Work No(s).	Purpose for which the land is required:
33-205	MU60 and MUT21	Acquisition of rights required for: Utility works, including the installation or diversion of underground utilities within a multi-utility corridor, and the rights and restrictive covenants to construct, protect, operate, access and maintain those utility works
33-206	MU60 and MUT21	Acquisition of rights required for: Utility works, including the installation or diversion of underground utilities within a multi-utility corridor, and the rights and restrictive covenants to construct, protect, operate, access and maintain those utility works
33-207	7G	Acquisition of rights required for: Improvements to Woolings Close, and the rights and restrictive covenants to construct, protect, operate, access and maintain the improvements
33-208	MU60 and MUT21	Acquisition of rights required for: Utility works, including the installation or diversion of underground utilities within a multi-utility corridor, and the rights and restrictive covenants to construct, protect, operate, access and maintain those utility works
33-209	MU60 and MUT21	Acquisition of rights required for: Utility works, including the installation or diversion of underground utilities within a multi-utility corridor, and the rights and restrictive covenants to construct, protect, operate, access and maintain those utility works
33-210	MU60 and MUT21	Acquisition of rights required for: Utility works, including the installation or diversion of underground utilities within a multi-utility corridor, and the rights and restrictive covenants to construct, protect, operate, access and maintain those utility works
33-211	MU60 and MUT21	Acquisition of rights required for: Utility works, including the installation or diversion of underground utilities within a multi-utility corridor, and the rights and restrictive covenants to construct, protect, operate, access and maintain those utility works
33-212	MU60 and MUT21	Acquisition of rights required for: Utility works, including the installation or diversion of underground utilities within a multi-utility corridor, and the rights and restrictive covenants to construct, protect, operate, access and maintain those utility works

**Table 2: Acquisition of Rights and Temporary Possession of Land - by plot number**

Land plans plot ref.	DCO Work No(s).	Purpose for which the land is required:
33-215	MU60 and MUT21	Acquisition of rights required for: Utility works, including the installation or diversion of underground utilities within a multi-utility corridor, and the rights and restrictive covenants to construct, protect, operate, access and maintain those utility works
33-217	MU60 and MUT21	Acquisition of rights required for: Utility works, including the installation or diversion of underground utilities within a multi-utility corridor, and the rights and restrictive covenants to construct, protect, operate, access and maintain those utility works
33-219	MU60 and MUT21	Acquisition of rights required for: Utility works, including the installation or diversion of underground utilities within a multi-utility corridor, and the rights and restrictive covenants to construct, protect, operate, access and maintain those utility works
33-220	MU60 and MUT21	Acquisition of rights required for: Utility works, including the installation or diversion of underground utilities within a multi-utility corridor, and the rights and restrictive covenants to construct, protect, operate, access and maintain those utility works
33-221	MUT22	Acquisition of rights required for: Utility works, including the installation or diversion of underground utilities within a multi-utility corridor, and the rights and restrictive covenants to construct, protect, operate, access and maintain those utility works
33-222	MU60 and MUT21	Acquisition of rights required for: Utility works, including the installation or diversion of underground utilities within a multi-utility corridor, and the rights and restrictive covenants to construct, protect, operate, access and maintain those utility works
33-225	MU60 and MUT21	Acquisition of rights required for: Utility works, including the installation or diversion of underground utilities within a multi-utility corridor, and the rights and restrictive covenants to construct, protect, operate, access and maintain those utility works



**Table 2: Acquisition of Rights and Temporary Possession of Land - by plot number**

Land plans plot ref.	DCO Work No(s).	Purpose for which the land is required:
33-227	MU60 and MUT21	Acquisition of rights required for: Utility works, including the installation or diversion of underground utilities within a multi-utility corridor, and the rights and restrictive covenants to construct, protect, operate, access and maintain those utility works
33-228	MU60 and MUT21	Acquisition of rights required for: Utility works, including the installation or diversion of underground utilities within a multi-utility corridor, and the rights and restrictive covenants to construct, protect, operate, access and maintain those utility works
33-229	E32	Acquisition of rights required for: Implementation of environmental mitigation works to create a site for protected species, and the rights and restrictive covenants to construct, protect, operate, access and maintain those environmental mitigation works
33-230	MU60 and MUT21	Acquisition of rights required for: Utility works, including the installation or diversion of underground utilities within a multi-utility corridor, and the rights and restrictive covenants to construct, protect, operate, access and maintain those utility works
33-231	MU60 and MUT21	Acquisition of rights required for: Utility works, including the installation or diversion of underground utilities within a multi-utility corridor, and the rights and restrictive covenants to construct, protect, operate, access and maintain those utility works
33-232	MU60 and MUT21	Acquisition of rights required for: Utility works, including the installation or diversion of underground utilities within a multi-utility corridor, and the rights and restrictive covenants to construct, protect, operate, access and maintain those utility works
33-233	MU60 and MUT21	Acquisition of rights required for: Utility works, including the installation or diversion of underground utilities within a multi-utility corridor, and the rights and restrictive covenants to construct, protect, operate, access and maintain those utility works

**Table 2: Acquisition of Rights and Temporary Possession of Land - by plot number**

Land plans plot ref.	DCO Work No(s).	Purpose for which the land is required:
33-236	MU60 and MUT21	Acquisition of rights required for: Utility works, including the installation or diversion of underground utilities within a multi-utility corridor, and the rights and restrictive covenants to construct, protect, operate, access and maintain those utility works
33-238	MU60 and MUT21	Acquisition of rights required for: Utility works, including the installation or diversion of underground utilities within a multi-utility corridor, and the rights and restrictive covenants to construct, protect, operate, access and maintain those utility works
33-239	MU60 and MUT21	Acquisition of rights required for: Utility works, including the installation or diversion of underground utilities within a multi-utility corridor, and the rights and restrictive covenants to construct, protect, operate, access and maintain those utility works
33-240	MU60 and MUT21	Acquisition of rights required for: Utility works, including the installation or diversion of underground utilities within a multi-utility corridor, and the rights and restrictive covenants to construct, protect, operate, access and maintain those utility works
33-241	MU60 and MUT21	Acquisition of rights required for: Utility works, including the installation or diversion of underground utilities within a multi-utility corridor, and the rights and restrictive covenants to construct, protect, operate, access and maintain those utility works
33-243	MU60 and MUT21	Acquisition of rights required for: Utility works, including the installation or diversion of underground utilities within a multi-utility corridor, and the rights and restrictive covenants to construct, protect, operate, access and maintain those utility works
33-244	MU60 and MUT21	Acquisition of rights required for: Utility works, including the installation or diversion of underground utilities within a multi-utility corridor, and the rights and restrictive covenants to construct, protect, operate, access and maintain those utility works

**Table 2: Acquisition of Rights and Temporary Possession of Land - by plot number**

Land plans plot ref.	DCO Work No(s).	Purpose for which the land is required:
33-245	MU60 and MUT21	Acquisition of rights required for: Utility works, including the installation or diversion of underground utilities within a multi-utility corridor, and the rights and restrictive covenants to construct, protect, operate, access and maintain those utility works
33-246	MU60 and MUT21	Acquisition of rights required for: Utility works, including the installation or diversion of underground utilities within a multi-utility corridor, and the rights and restrictive covenants to construct, protect, operate, access and maintain those utility works
33-247	MU60 and MUT21	Acquisition of rights required for: Utility works, including the installation or diversion of underground utilities within a multi-utility corridor, and the rights and restrictive covenants to construct, protect, operate, access and maintain those utility works
33-248	G6	Acquisition of rights required for: Installation of a high-pressure gas pipeline, and the rights and restrictive covenants to construct, protect, operate, access and maintain the pipeline
33-250	G6	Acquisition of rights required for: Installation of a high-pressure gas pipeline, and the rights and restrictive covenants to construct, protect, operate, access and maintain the pipeline
33-251	MU60 and MUT21	Acquisition of rights required for: Utility works, including the installation or diversion of underground utilities within a multi-utility corridor, and the rights and restrictive covenants to construct, protect, operate, access and maintain those utility works
33-252	MU60 and MUT21	Acquisition of rights required for: Utility works, including the installation or diversion of underground utilities within a multi-utility corridor, and the rights and restrictive covenants to construct, protect, operate, access and maintain those utility works
33-253	G6, MU60 and MUT21	Acquisition of rights required for: Installation of a high-pressure gas pipeline, and the rights and restrictive covenants to construct, protect, operate, access and maintain the pipeline Utility works, including the installation or diversion of underground utilities within a multi-utility corridor, and the rights and restrictive covenants to construct, protect, operate, access and maintain those utility works

**Table 2: Acquisition of Rights and Temporary Possession of Land - by plot number**

Land plans plot ref.	DCO Work No(s).	Purpose for which the land is required:
33-256	MU60 and MUT21	Acquisition of rights required for: Utility works, including the installation or diversion of underground utilities within a multi-utility corridor, and the rights and restrictive covenants to construct, protect, operate, access and maintain those utility works
33-258	MU60 and MUT21	Acquisition of rights required for: Utility works, including the installation or diversion of underground utilities within a multi-utility corridor, and the rights and restrictive covenants to construct, protect, operate, access and maintain those utility works
33-260	MU60 and MUT21	Acquisition of rights required for: Utility works, including the installation or diversion of underground utilities within a multi-utility corridor, and the rights and restrictive covenants to construct, protect, operate, access and maintain those utility works
33-261	MU60 and MUT21	Acquisition of rights required for: Utility works, including the installation or diversion of underground utilities within a multi-utility corridor, and the rights and restrictive covenants to construct, protect, operate, access and maintain those utility works
33-262	G6, MU60 and MUT21	Acquisition of rights required for: Installation of a high-pressure gas pipeline, and the rights and restrictive covenants to construct, protect, operate, access and maintain the pipeline Utility works, including the installation or diversion of underground utilities within a multi-utility corridor, and the rights and restrictive covenants to construct, protect, operate, access and maintain those utility works
33-264	G6, MU60 and MUT21	Acquisition of rights required for: Installation of a high-pressure gas pipeline, and the rights and restrictive covenants to construct, protect, operate, access and maintain the pipeline Utility works, including the installation or diversion of underground utilities within a multi-utility corridor, and the rights and restrictive covenants to construct, protect, operate, access and maintain those utility works
33-266	G6	Acquisition of rights required for: Installation of a high-pressure gas pipeline, and the rights and restrictive covenants to construct, protect, operate, access and maintain the pipeline

**Table 2: Acquisition of Rights and Temporary Possession of Land - by plot number**

Land plans plot ref.	DCO Work No(s).	Purpose for which the land is required:
33-267	MU60 and MUT21	Acquisition of rights required for: Utility works, including the installation or diversion of underground utilities within a multi-utility corridor, and the rights and restrictive covenants to construct, protect, operate, access and maintain those utility works
33-269	MU60 and MUT21	Acquisition of rights required for: Utility works, including the installation or diversion of underground utilities within a multi-utility corridor, and the rights and restrictive covenants to construct, protect, operate, access and maintain those utility works
33-270	G6	Acquisition of rights required for: Installation of a high-pressure gas pipeline, and the rights and restrictive covenants to construct, protect, operate, access and maintain the pipeline
33-271	MU60 and MUT21	Acquisition of rights required for: Utility works, including the installation or diversion of underground utilities within a multi-utility corridor, and the rights and restrictive covenants to construct, protect, operate, access and maintain those utility works
33-272	MU60 and MUT21	Acquisition of rights required for: Utility works, including the installation or diversion of underground utilities within a multi-utility corridor, and the rights and restrictive covenants to construct, protect, operate, access and maintain those utility works
33-273	G6	Acquisition of rights required for: Installation of a high-pressure gas pipeline, and the rights and restrictive covenants to construct, protect, operate, access and maintain the pipeline
33-274	MU60 and MUT21	Acquisition of rights required for: Utility works, including the installation or diversion of underground utilities within a multi-utility corridor, and the rights and restrictive covenants to construct, protect, operate, access and maintain those utility works
33-275	MU60 and MUT21	Acquisition of rights required for: Utility works, including the installation or diversion of underground utilities within a multi-utility corridor, and the rights and restrictive covenants to construct, protect, operate, access and maintain those utility works

**Table 2: Acquisition of Rights and Temporary Possession of Land - by plot number**

Land plans plot ref.	DCO Work No(s).	Purpose for which the land is required:
33-277	G6	Acquisition of rights required for: Installation of a high-pressure gas pipeline, and the rights and restrictive covenants to construct, protect, operate, access and maintain the pipeline
33-278	G6 and MU46	Acquisition of rights required for: Installation of a high-pressure gas pipeline, and the rights and restrictive covenants to construct, protect, operate, access and maintain the pipeline Utility works, including the installation or diversion of underground utilities within a multi-utility corridor, and the rights and restrictive covenants to construct, protect, operate, access and maintain those utility works
33-279	MU60 and MUT21	Acquisition of rights required for: Utility works, including the installation or diversion of underground utilities within a multi-utility corridor, and the rights and restrictive covenants to construct, protect, operate, access and maintain those utility works
33-283	MU60 and MUT21	Acquisition of rights required for: Utility works, including the installation or diversion of underground utilities within a multi-utility corridor, and the rights and restrictive covenants to construct, protect, operate, access and maintain those utility works
33-284	MU60 and MUT21	Acquisition of rights required for: Utility works, including the installation or diversion of underground utilities within a multi-utility corridor, and the rights and restrictive covenants to construct, protect, operate, access and maintain those utility works
33-286	MU60 and MUT21	Acquisition of rights required for: Utility works, including the installation or diversion of underground utilities within a multi-utility corridor, and the rights and restrictive covenants to construct, protect, operate, access and maintain those utility works
33-287	MU60 and MUT21	Acquisition of rights required for: Utility works, including the installation or diversion of underground utilities within a multi-utility corridor, and the rights and restrictive covenants to construct, protect, operate, access and maintain those utility works

**Table 2: Acquisition of Rights and Temporary Possession of Land - by plot number**

Land plans plot ref.	DCO Work No(s).	Purpose for which the land is required:
33-290	MU46	Acquisition of rights required for: Utility works, including the installation or diversion of underground utilities within a multi-utility corridor, and the rights and restrictive covenants to construct, protect, operate, access and maintain those utility works
33-300	MUT22	Acquisition of rights required for: Utility works, including the installation or diversion of underground utilities within a multi-utility corridor, and the rights and restrictive covenants to construct, protect, operate, access and maintain those utility works
33-301	MUT22	Acquisition of rights required for: Utility works, including the installation or diversion of underground utilities within a multi-utility corridor, and the rights and restrictive covenants to construct, protect, operate, access and maintain those utility works
33-302	MUT22	Acquisition of rights required for: Utility works, including the installation or diversion of underground utilities within a multi-utility corridor, and the rights and restrictive covenants to construct, protect, operate, access and maintain those utility works
34-01	CA13, E38, MUT24, OH6 and OH7	Acquisition of rights required for: Provision for temporary access and traffic management for the temporary construction compound Provision for access for environmental mitigation works to create a site for protected species, and the rights for access to maintain those environmental works Utility works, including the installation or diversion of underground utilities within a multi-utility corridor, and the rights and restrictive covenants to construct, protect, operate, access and maintain those utility works Provision for temporary access for overhead lines diversion works
34-02	MUT24	Acquisition of rights required for: Utility works, including the installation or diversion of underground utilities within a multi-utility corridor, and the rights and restrictive covenants to construct, protect, operate, access and maintain those utility works
34-03	CA13, E38, MUT24, OH6 and OH7	Acquisition of rights required for: Provision for temporary access and traffic management for the temporary construction compound Provision for access for environmental mitigation works to create a site for protected species, and the rights for access to maintain those environmental works Utility works, including the installation or diversion of underground utilities within a multi-utility corridor, and the rights and restrictive covenants to construct, protect, operate, access and maintain those utility works

**Table 2: Acquisition of Rights and Temporary Possession of Land - by plot number**

Land plans plot ref.	DCO Work No(s).	Purpose for which the land is required:
34-03 Cont'd		Provision for temporary access for overhead lines diversion works
34-05	CA13, E38, MUT24, OH6 and OH7	Acquisition of rights required for: Provision for temporary access and traffic management for the temporary construction compound Provision for access for environmental mitigation works to create a site for protected species, and the rights for access to maintain those environmental works Utility works, including the installation or diversion of underground utilities within a multi-utility corridor, and the rights and restrictive covenants to construct, protect, operate, access and maintain those utility works Provision for temporary access for overhead lines diversion works
34-06	MUT24, OH6 and OH7	Acquisition of rights required for: Utility works, including the installation or diversion of underground utilities within a multi-utility corridor, and the rights and restrictive covenants to construct, protect, operate, access and maintain those utility works Provision for temporary access for overhead lines diversion works
34-15	MUT24, OH6 and OH7	Acquisition of rights required for: Utility works, including the installation or diversion of underground utilities within a multi-utility corridor, and the rights and restrictive covenants to construct, protect, operate, access and maintain those utility works Provision for temporary access for overhead lines diversion works
34-17	MUT24, OH6 and OH7	Acquisition of rights required for: Utility works, including the installation or diversion of underground utilities within a multi-utility corridor, and the rights and restrictive covenants to construct, protect, operate, access and maintain those utility works Provision for temporary access for overhead lines diversion works
34-19	MUT24, OH6 and OH7	Acquisition of rights required for: Utility works, including the installation or diversion of underground utilities within a multi-utility corridor, and the rights and restrictive covenants to construct, protect, operate, access and maintain those utility works Provision for temporary access for overhead lines diversion works



**Table 2: Acquisition of Rights and Temporary Possession of Land - by plot number**

Land plans plot ref.	DCO Work No(s).	Purpose for which the land is required:
34-23	MUT24, OH6 and OH7	Acquisition of rights required for: Utility works, including the installation or diversion of underground utilities within a multi-utility corridor, and the rights and restrictive covenants to construct, protect, operate, access and maintain those utility works Provision for temporary access for overhead lines diversion works
34-24	MUT24	Acquisition of rights required for: Utility works, including the installation or diversion of underground utilities within a multi-utility corridor, and the rights and restrictive covenants to construct, protect, operate, access and maintain those utility works
34-25	MUT24, OH6 and OH7	Acquisition of rights required for: Utility works, including the installation or diversion of underground utilities within a multi-utility corridor, and the rights and restrictive covenants to construct, protect, operate, access and maintain those utility works Provision for temporary access for overhead lines diversion works
34-26	MUT24, OH6 and OH7	Acquisition of rights required for: Utility works, including the installation or diversion of underground utilities within a multi-utility corridor, and the rights and restrictive covenants to construct, protect, operate, access and maintain those utility works Provision for temporary access for overhead lines diversion works
34-30	G6	Acquisition of rights required for: Installation of a high-pressure gas pipeline, and the rights and restrictive covenants to construct, protect, operate, access and maintain the pipeline
34-31	G6	Acquisition of rights required for: Installation of a high-pressure gas pipeline, and the rights and restrictive covenants to construct, protect, operate, access and maintain the pipeline
34-33	MUT23	Acquisition of rights required for: Utility works, including the installation or diversion of underground utilities within a multi-utility corridor, and the rights and restrictive covenants to construct, protect, operate, access and maintain those utility works

**Table 2: Acquisition of Rights and Temporary Possession of Land - by plot number**

Land plans plot ref.	DCO Work No(s).	Purpose for which the land is required:
34-38	MUT23	Acquisition of rights required for: Utility works, including the installation or diversion of underground utilities within a multi-utility corridor, and the rights and restrictive covenants to construct, protect, operate, access and maintain those utility works
34-39	MUT23	Acquisition of rights required for: Utility works, including the installation or diversion of underground utilities within a multi-utility corridor, and the rights and restrictive covenants to construct, protect, operate, access and maintain those utility works
34-40	MUT23	Acquisition of rights required for: Utility works, including the installation or diversion of underground utilities within a multi-utility corridor, and the rights and restrictive covenants to construct, protect, operate, access and maintain those utility works
34-41	MUT24, OH6 and OH7	Acquisition of rights required for: Utility works, including the installation or diversion of underground utilities within a multi-utility corridor, and the rights and restrictive covenants to construct, protect, operate, access and maintain those utility works  Provision for temporary access for overhead lines diversion works
34-42	MUT24	Acquisition of rights required for: Utility works, including the installation or diversion of underground utilities within a multi-utility corridor, and the rights and restrictive covenants to construct, protect, operate, access and maintain those utility works
34-43	MUT24, OH6 and OH7	Acquisition of rights required for: Utility works, including the installation or diversion of underground utilities within a multi-utility corridor, and the rights and restrictive covenants to construct, protect, operate, access and maintain those utility works  Provision for temporary access for overhead lines diversion works
34-44	CA9, MU60 and MUT23	Acquisition of rights required for:  Provision for temporary access and traffic management for the temporary construction compound  Utility works, including the installation or diversion of underground utilities within a multi-utility corridor, and the rights and restrictive covenants to construct, protect, operate, access and maintain those utility works

**Table 2: Acquisition of Rights and Temporary Possession of Land - by plot number**

Land plans plot ref.	DCO Work No(s).	Purpose for which the land is required:
34-45	G6	Acquisition of rights required for: Installation of a high-pressure gas pipeline, and the rights and restrictive covenants to construct, protect, operate, access and maintain the pipeline
34-47	MUT24, OH6 and OH7	Acquisition of rights required for: Utility works, including the installation or diversion of underground utilities within a multi-utility corridor, and the rights and restrictive covenants to construct, protect, operate, access and maintain those utility works Provision for temporary access for overhead lines diversion works
34-48	MUT24, OH6 and OH7	Acquisition of rights required for: Utility works, including the installation or diversion of underground utilities within a multi-utility corridor, and the rights and restrictive covenants to construct, protect, operate, access and maintain those utility works Provision for temporary access for overhead lines diversion works
35-01	MUT24	Acquisition of rights required for: Utility works, including the installation or diversion of underground utilities within a multi-utility corridor, and the rights and restrictive covenants to construct, protect, operate, access and maintain those utility works
35-02	OH7	Acquisition of rights required for: Overhead lines diversion works, including the removal of existing overhead lines and pylons, construction of new overhead lines and pylons and works to existing overhead lines and pylons, and the rights and restrictive covenants to construct, protect, operate, access and maintain those overhead lines diversion works
35-03	MUT24	Acquisition of rights required for: Utility works, including the installation or diversion of underground utilities within a multi-utility corridor, and the rights and restrictive covenants to construct, protect, operate, access and maintain those utility works
35-05	E36	Acquisition of rights required for: Implementation of environmental mitigation works to create a site for protected species, including the construction of a new bat barn structure and new ecological ponds, and the rights and restrictive covenants to construct, protect, operate, access and maintain those environmental mitigation works

**Table 2: Acquisition of Rights and Temporary Possession of Land - by plot number**

Land plans plot ref.	DCO Work No(s).	Purpose for which the land is required:
35-06	E36	Acquisition of rights required for: Implementation of environmental mitigation works to create a site for protected species, including the construction of a new bat barn structure and new ecological ponds, and the rights and restrictive covenants to construct, protect, operate, access and maintain those environmental mitigation works
35-07	MUT24	Acquisition of rights required for: Utility works, including the installation or diversion of underground utilities within a multi-utility corridor, and the rights and restrictive covenants to construct, protect, operate, access and maintain those utility works
35-09	E36 and OH7	Acquisition of rights required for: Implementation of environmental mitigation works to create a site for protected species, including the construction of a new bat barn structure and new ecological ponds, and the rights and restrictive covenants to construct, protect, operate, access and maintain those environmental mitigation works  Overhead lines diversion works, including the removal of existing overhead lines and pylons, construction of new overhead lines and pylons and works to existing overhead lines and pylons, and the rights and restrictive covenants to construct, protect, operate, access and maintain those overhead lines diversion works
35-13	E36, FCA3 and OH7	Acquisition of rights required for: Implementation of environmental mitigation works to create a site for protected species, including the construction of a new bat barn structure and new ecological ponds, and the rights and restrictive covenants to construct, protect, operate, access and maintain those environmental mitigation works  Construction of a new flood compensation area, including rights and restrictive covenants to construct, protect, operate, access and maintain the flood compensation area  Overhead lines diversion works, including the removal of existing overhead lines and pylons, construction of new overhead lines and pylons and works to existing overhead lines and pylons, and the rights and restrictive covenants to construct, protect, operate, access and maintain those overhead lines diversion works
35-19	E36	Acquisition of rights required for: Implementation of environmental mitigation works to create a site for protected species, including the construction of a new bat barn structure and new ecological ponds, and the rights and restrictive covenants to construct, protect, operate, access and maintain those environmental mitigation works
35-20	E36	Acquisition of rights required for: Implementation of environmental mitigation works to create a site for protected species, including the construction of a new bat barn structure and new ecological ponds, and the rights and restrictive covenants to construct, protect, operate, access and maintain those environmental mitigation works

**Table 2: Acquisition of Rights and Temporary Possession of Land - by plot number**

Land plans plot ref.	DCO Work No(s).	Purpose for which the land is required:
35-21	E36	Acquisition of rights required for: Implementation of environmental mitigation works to create a site for protected species, including the construction of a new bat barn structure and new ecological ponds, and the rights and restrictive covenants to construct, protect, operate, access and maintain those environmental mitigation works
35-32	CA11, MUT13, MUT22 and MUT25	Acquisition of rights required for: Temporary construction compound at surface for facilitating main works Utility works, including the installation or diversion of underground utilities within a multi-utility corridor, and the rights and restrictive covenants to construct, protect, operate, access and maintain those utility works
35-33	MUT22 and MUT25	Acquisition of rights required for: Utility works, including the installation or diversion of underground utilities within a multi-utility corridor, and the rights and restrictive covenants to construct, protect, operate, access and maintain those utility works
35-34	MUT25	Acquisition of rights required for: Utility works, including the installation or diversion of underground utilities within a multi-utility corridor, and the rights and restrictive covenants to construct, protect, operate, access and maintain those utility works
35-35	MUT25	Acquisition of rights required for: Utility works, including the installation or diversion of underground utilities within a multi-utility corridor, and the rights and restrictive covenants to construct, protect, operate, access and maintain those utility works
35-36	MUT22	Acquisition of rights required for: Utility works, including the installation or diversion of underground utilities within a multi-utility corridor, and the rights and restrictive covenants to construct, protect, operate, access and maintain those utility works
35-42	MUT22	Acquisition of rights required for: Utility works, including the installation or diversion of underground utilities within a multi-utility corridor, and the rights and restrictive covenants to construct, protect, operate, access and maintain those utility works

**Table 2: Acquisition of Rights and Temporary Possession of Land - by plot number**

Land plans plot ref.	DCO Work No(s).	Purpose for which the land is required:
35-53	E36	Acquisition of rights required for: Implementation of environmental mitigation works to create a site for protected species, including the construction of a new bat barn structure and new ecological ponds, and the rights and restrictive covenants to construct, protect, operate, access and maintain those environmental mitigation works
35-54	E36	Acquisition of rights required for: Implementation of environmental mitigation works to create a site for protected species, including the construction of a new bat barn structure and new ecological ponds, and the rights and restrictive covenants to construct, protect, operate, access and maintain those environmental mitigation works
35-55	E36 and OH7	Acquisition of rights required for: Implementation of environmental mitigation works to create a site for protected species, including the construction of a new bat barn structure and new ecological ponds, and the rights and restrictive covenants to construct, protect, operate, access and maintain those environmental mitigation works  Overhead lines diversion works, including the removal of existing overhead lines and pylons, construction of new overhead lines and pylons and works to existing overhead lines and pylons, and the rights and restrictive covenants to construct, protect, operate, access and maintain those overhead lines diversion works
35-56	E36	Acquisition of rights required for: Implementation of environmental mitigation works to create a site for protected species, including the construction of a new bat barn structure and new ecological ponds, and the rights and restrictive covenants to construct, protect, operate, access and maintain those environmental mitigation works
35-58	MUT22	Acquisition of rights required for: Utility works, including the installation or diversion of underground utilities within a multi-utility corridor, and the rights and restrictive covenants to construct, protect, operate, access and maintain those utility works
35-59	MUT22	Acquisition of rights required for: Utility works, including the installation or diversion of underground utilities within a multi-utility corridor, and the rights and restrictive covenants to construct, protect, operate, access and maintain those utility works
35-61	MUT22	Acquisition of rights required for: Utility works, including the installation or diversion of underground utilities within a multi-utility corridor, and the rights and restrictive covenants to construct, protect, operate, access and maintain those utility works

**Table 2: Acquisition of Rights and Temporary Possession of Land - by plot number**

Land plans plot ref.	DCO Work No(s).	Purpose for which the land is required:
36-01	E38	Acquisition of rights required for: Implementation of environmental mitigation works to create a site for protected species, and the rights and restrictive covenants to construct, protect, operate, access and maintain those environmental mitigation works
36-02	CA13, E38 and MUT24	Acquisition of rights required for: Provision for temporary access and traffic management for the temporary construction compound Provision for access for environmental mitigation works to create a site for protected species, and the rights for access to maintain those environmental works Utility works, including the installation or diversion of underground utilities within a multi-utility corridor, and the rights and restrictive covenants to construct, protect, operate, access and maintain those utility works
36-03	E38	Acquisition of rights required for: Provision for access for environmental mitigation works to create a site for protected species, and the rights for access to maintain those environmental works
36-05	CA13 and E38	Acquisition of rights required for: Provision for temporary access and traffic management for the temporary construction compound Provision for access for environmental mitigation works to create a site for protected species, and the rights for access to maintain those environmental works
36-06	MUT24	Acquisition of rights required for: Utility works, including the installation or diversion of underground utilities within a multi-utility corridor, and the rights and restrictive covenants to construct, protect, operate, access and maintain those utility works
37-05	E37 and E39	Acquisition of rights required for: Implementation of environmental mitigation works to create a site for protected species, and the rights and restrictive covenants to construct, protect, operate, access and maintain those environmental mitigation works
37-06	E37 and E39	Acquisition of rights required for: Provision for access for environmental mitigation works to create a site for protected species, and the rights for access to maintain those environmental works

**Table 2: Acquisition of Rights and Temporary Possession of Land - by plot number**

Land plans plot ref.	DCO Work No(s).	Purpose for which the land is required:
37-07	E37 and E39	Acquisition of rights required for: Provision for access for environmental mitigation works to create a site for protected species, and the rights for access to maintain those environmental works
38-01	8M, CA13, MU64, MU65, MUT26 and MUT27	Acquisition of rights required for: Construction of a new public right of way between the new bridge to carry the realigned footpath FP136 and the new bridge to carry the realigned North Road Temporary construction compound at surface for facilitating main works Utility works, including the installation or diversion of underground utilities within a multi-utility corridor, and the rights and restrictive covenants to construct, protect, operate, access and maintain those utility works
38-03	MU64 and MUT27	Acquisition of rights required for: Utility works, including the installation or diversion of underground utilities within a multi-utility corridor, and the rights and restrictive covenants to construct, protect, operate, access and maintain those utility works
38-13	MU65	Acquisition of rights required for: Utility works, including the installation or diversion of underground utilities within a multi-utility corridor, and the rights and restrictive covenants to construct, protect, operate, access and maintain those utility works
38-14	CA13 and E40	Acquisition of rights required for: Provision for temporary access and traffic management for the temporary construction compound Implementation of environmental mitigation works to create a site for protected species, and the rights and restrictive covenants to construct, protect, operate, access and maintain those environmental mitigation works
38-15	MU64	Acquisition of rights required for: Utility works, including the installation or diversion of underground utilities within a multi-utility corridor, and the rights and restrictive covenants to construct, protect, operate, access and maintain those utility works
38-20	MU63	Acquisition of rights required for: Utility works, including the installation or diversion of underground utilities within a multi-utility corridor, and the rights and restrictive covenants to construct, protect, operate, access and maintain those utility works



**Table 2: Acquisition of Rights and Temporary Possession of Land - by plot number**

Land plans plot ref.	DCO Work No(s).	Purpose for which the land is required:
38-22	8M, G8, MU63 and OH7	<p>Acquisition of rights required for:</p> <p>Construction of a new public right of way between the public right of way along the Mardyke channel and the new bridge to carry the realigned footpath FP136</p> <p>Diversion of existing gas pipeline, and the rights and restrictive covenants to construct, protect, operate, access and maintain the pipeline</p> <p>Utility works, including the installation or diversion of underground utilities within a multi-utility corridor, and the rights and restrictive covenants to construct, protect, operate, access and maintain those utility works</p> <p>Overhead lines diversion works, including the removal of existing overhead lines and pylons, construction of new overhead lines and pylons and works to existing overhead lines and pylons, and the rights and restrictive covenants to construct, protect, operate, access and maintain those overhead lines diversion works</p>
38-24	CA13 and E40	<p>Acquisition of rights required for:</p> <p>Provision for temporary access and traffic management for the temporary construction compound</p> <p>Implementation of environmental mitigation works to create a site for protected species, and the rights and restrictive covenants to construct, protect, operate, access and maintain those environmental mitigation works</p>
38-25	8M and OH7	<p>Acquisition of rights required for:</p> <p>Construction of a new public right of way between the public right of way along the Mardyke channel and the new bridge to carry the realigned footpath FP136</p> <p>Overhead lines diversion works, including the removal of existing overhead lines and pylons, construction of new overhead lines and pylons and works to existing overhead lines and pylons, and the rights and restrictive covenants to construct, protect, operate, access and maintain those overhead lines diversion works</p>
38-31	G8 and MU63	<p>Acquisition of rights required for:</p> <p>Diversion of existing gas pipeline, and the rights and restrictive covenants to construct, protect, operate, access and maintain the pipeline</p> <p>Utility works, including the installation or diversion of underground utilities within a multi-utility corridor, and the rights and restrictive covenants to construct, protect, operate, access and maintain those utility works</p>
38-32	G8, MU62, MU63, OH7, OHT8 and ULH4	<p>Acquisition of rights required for:</p> <p>Diversion of existing gas pipeline, and the rights and restrictive covenants to construct, protect, operate, access and maintain the pipeline</p> <p>Utility works, including the installation or diversion of underground utilities within a multi-utility corridor, and the rights and restrictive covenants to construct, protect, operate, access and maintain those utility works</p> <p>Overhead lines diversion works, including the removal of existing overhead lines and pylons, construction of new overhead lines and pylons and works to existing overhead lines and pylons, and the rights and restrictive covenants to construct, protect, operate, access and maintain those overhead lines diversion works</p> <p>The establishment of a temporary utilities logistic hub for facilitating utility works</p>

**Table 2: Acquisition of Rights and Temporary Possession of Land - by plot number**

Land plans plot ref.	DCO Work No(s).	Purpose for which the land is required:
38-33	MU62, MU63 and OH7	Acquisition of rights required for: Utility works, including the installation or diversion of underground utilities within a multi-utility corridor, and the rights and restrictive covenants to construct, protect, operate, access and maintain those utility works Overhead lines diversion works, including the removal of existing overhead lines and pylons, construction of new overhead lines and pylons and works to existing overhead lines and pylons, and the rights and restrictive covenants to construct, protect, operate, access and maintain those overhead lines diversion works
38-34	E40	Acquisition of rights required for: Provision for access for environmental mitigation works to create a site for protected species, and the rights for access to maintain those environmental works
38-35	OH7 and OHT8	Acquisition of rights required for: Overhead lines diversion works, including the removal of existing overhead lines and pylons, construction of new overhead lines and pylons and works to existing overhead lines and pylons, and the rights and restrictive covenants to construct, protect, operate, access and maintain those overhead lines diversion works
38-38	OH7	Acquisition of rights required for: Overhead lines diversion works, including the removal of existing overhead lines and pylons, construction of new overhead lines and pylons and works to existing overhead lines and pylons, and the rights and restrictive covenants to construct, protect, operate, access and maintain those overhead lines diversion works
38-40	E36	Acquisition of rights required for: Implementation of environmental mitigation works to create a site for protected species, including the construction of a new bat barn structure and new ecological ponds, and the rights and restrictive covenants to construct, protect, operate, access and maintain those environmental mitigation works
38-41	E36	Acquisition of rights required for: Implementation of environmental mitigation works to create a site for protected species, including the construction of a new bat barn structure and new ecological ponds, and the rights and restrictive covenants to construct, protect, operate, access and maintain those environmental mitigation works
38-42	E36	Acquisition of rights required for: Implementation of environmental mitigation works to create a site for protected species, including the construction of a new bat barn structure and new ecological ponds, and the rights and restrictive covenants to construct, protect, operate, access and maintain those environmental mitigation works
38-43	8J and E36	Acquisition of rights required for: Construction of a new public right of way along the Mardyke channel, between south of the new Mardyke viaduct and the new public right of way Implementation of environmental mitigation works to create a site for protected species, including the construction of a new bat barn structure and new ecological ponds, and the rights and restrictive covenants to construct, protect, operate, access and maintain those environmental mitigation works

**Table 2: Acquisition of Rights and Temporary Possession of Land - by plot number**

Land plans plot ref.	DCO Work No(s).	Purpose for which the land is required:
38-44	E36	Acquisition of rights required for: Implementation of environmental mitigation works to create a site for protected species, including the construction of a new bat barn structure and new ecological ponds, and the rights and restrictive covenants to construct, protect, operate, access and maintain those environmental mitigation works
38-46	E36	Acquisition of rights required for: Implementation of environmental mitigation works to create a site for protected species, including the construction of a new bat barn structure and new ecological ponds, and the rights and restrictive covenants to construct, protect, operate, access and maintain those environmental mitigation works
38-47	E36, FCA4 and MU61	Acquisition of rights required for: Implementation of environmental mitigation works to create a site for protected species, including the construction of a new bat barn structure and new ecological ponds, and the rights and restrictive covenants to construct, protect, operate, access and maintain those environmental mitigation works  Construction of a new flood compensation area, including rights and restrictive covenants to construct, protect, operate, access and maintain the flood compensation area  Utility works, including the installation or diversion of underground utilities within a multi-utility corridor, and the rights and restrictive covenants to construct, protect, operate, access and maintain those utility works
38-49	E36	Acquisition of rights required for: Implementation of environmental mitigation works to create a site for protected species, including the construction of a new bat barn structure and new ecological ponds, and the rights and restrictive covenants to construct, protect, operate, access and maintain those environmental mitigation works
38-51	E36	Acquisition of rights required for: Implementation of environmental mitigation works to create a site for protected species, including the construction of a new bat barn structure and new ecological ponds, and the rights and restrictive covenants to construct, protect, operate, access and maintain those environmental mitigation works
38-52	E36	Acquisition of rights required for: Implementation of environmental mitigation works to create a site for protected species, including the construction of a new bat barn structure and new ecological ponds, and the rights and restrictive covenants to construct, protect, operate, access and maintain those environmental mitigation works
38-53	E36 and FCA3	Acquisition of rights required for: Implementation of environmental mitigation works to create a site for protected species, including the construction of a new bat barn structure and new ecological ponds, and the rights and restrictive covenants to construct, protect, operate, access and maintain those environmental mitigation works  Construction of a new flood compensation area, including rights and restrictive covenants to construct, protect, operate, access and maintain the flood compensation area

**Table 2: Acquisition of Rights and Temporary Possession of Land - by plot number**

Land plans plot ref.	DCO Work No(s).	Purpose for which the land is required:
38-54	E36 and FCA3	Acquisition of rights required for: Implementation of environmental mitigation works to create a site for protected species, including the construction of a new bat barn structure and new ecological ponds, and the rights and restrictive covenants to construct, protect, operate, access and maintain those environmental mitigation works Construction of a new flood compensation area, including rights and restrictive covenants to construct, protect, operate, access and maintain the flood compensation area
38-55	E36 and FCA3	Acquisition of rights required for: Implementation of environmental mitigation works to create a site for protected species, including the construction of a new bat barn structure and new ecological ponds, and the rights and restrictive covenants to construct, protect, operate, access and maintain those environmental mitigation works Construction of a new flood compensation area, including rights and restrictive covenants to construct, protect, operate, access and maintain the flood compensation area
38-59	E36	Acquisition of rights required for: Implementation of environmental mitigation works to create a site for protected species, including the construction of a new bat barn structure and new ecological ponds, and the rights and restrictive covenants to construct, protect, operate, access and maintain those environmental mitigation works
38-60	8J and E36	Acquisition of rights required for: Construction of a new public right of way along the Mardyke channel, between south of the new Mardyke viaduct and the new public right of way Implementation of environmental mitigation works to create a site for protected species, including the construction of a new bat barn structure and new ecological ponds, and the rights and restrictive covenants to construct, protect, operate, access and maintain those environmental mitigation works
38-61	8J and E36	Acquisition of rights required for: Construction of a new public right of way along the Mardyke channel, between south of the new Mardyke viaduct and the new public right of way Implementation of environmental mitigation works to create a site for protected species, including the construction of a new bat barn structure and new ecological ponds, and the rights and restrictive covenants to construct, protect, operate, access and maintain those environmental mitigation works
38-64	E36	Acquisition of rights required for: Implementation of environmental mitigation works to create a site for protected species, including the construction of a new bat barn structure and new ecological ponds, and the rights and restrictive covenants to construct, protect, operate, access and maintain those environmental mitigation works
38-65	8J and E36	Acquisition of rights required for: Construction of a new public right of way along the Mardyke channel, between south of the new Mardyke viaduct and the new public right of way Implementation of environmental mitigation works to create a site for protected species, including the construction of a new bat barn structure and new ecological ponds, and the rights and restrictive covenants to construct, protect, operate, access and maintain those environmental mitigation works

**Table 2: Acquisition of Rights and Temporary Possession of Land - by plot number**

Land plans plot ref.	DCO Work No(s).	Purpose for which the land is required:
39-04	G9	Acquisition of rights required for: Diversion of existing gas pipeline, and the rights and restrictive covenants to construct, protect, operate, access and maintain the pipeline
39-06	MU71	Acquisition of rights required for: Utility works, including the installation or diversion of underground utilities within a multi-utility corridor, and the rights and restrictive covenants to construct, protect, operate, access and maintain those utility works
39-13	CA14 and MUT29	Acquisition of rights required for: Temporary construction compound at surface for facilitating main works Utility works, including the installation or diversion of underground utilities within a multi-utility corridor, and the rights and restrictive covenants to construct, protect, operate, access and maintain those utility works
39-16	MU71	Acquisition of rights required for: Utility works, including the installation or diversion of underground utilities within a multi-utility corridor, and the rights and restrictive covenants to construct, protect, operate, access and maintain those utility works
39-17	MUT29	Acquisition of rights required for: Utility works, including the installation or diversion of underground utilities within a multi-utility corridor, and the rights and restrictive covenants to construct, protect, operate, access and maintain those utility works
39-18	MUT29	Acquisition of rights required for: Utility works, including the installation or diversion of underground utilities within a multi-utility corridor, and the rights and restrictive covenants to construct, protect, operate, access and maintain those utility works
39-20	8D and MUT29	Acquisition of rights required for: Construction of a new public right of way from the realigned North Road to the new public right of way to Church Lane Utility works, including the installation or diversion of underground utilities within a multi-utility corridor, and the rights and restrictive covenants to construct, protect, operate, access and maintain those utility works

**Table 2: Acquisition of Rights and Temporary Possession of Land - by plot number**

Land plans plot ref.	DCO Work No(s).	Purpose for which the land is required:
39-21	MUT29	Acquisition of rights required for: Utility works, including the installation or diversion of underground utilities within a multi-utility corridor, and the rights and restrictive covenants to construct, protect, operate, access and maintain those utility works
39-23	G9, MU68, MU69 and MU70	Acquisition of rights required for: Diversion of existing gas pipeline, and the rights and restrictive covenants to construct, protect, operate, access and maintain the pipeline Utility works, including the installation or diversion of underground utilities within a multi-utility corridor, and the rights and restrictive covenants to construct, protect, operate, access and maintain those utility works
39-27	MUT29	Acquisition of rights required for: Utility works, including the installation or diversion of underground utilities within a multi-utility corridor, and the rights and restrictive covenants to construct, protect, operate, access and maintain those utility works
39-28	MUT29	Acquisition of rights required for: Utility works, including the installation or diversion of underground utilities within a multi-utility corridor, and the rights and restrictive covenants to construct, protect, operate, access and maintain those utility works
39-29	MUT28 and MUT29	Acquisition of rights required for: Utility works, including the installation or diversion of underground utilities within a multi-utility corridor, and the rights and restrictive covenants to construct, protect, operate, access and maintain those utility works
39-30	MU69	Acquisition of rights required for: Utility works, including the installation or diversion of underground utilities within a multi-utility corridor, and the rights and restrictive covenants to construct, protect, operate, access and maintain those utility works
39-31	MUT28	Acquisition of rights required for: Utility works, including the installation or diversion of underground utilities within a multi-utility corridor, and the rights and restrictive covenants to construct, protect, operate, access and maintain those utility works

**Table 2: Acquisition of Rights and Temporary Possession of Land - by plot number**

Land plans plot ref.	DCO Work No(s).	Purpose for which the land is required:
39-32	MUT28	Acquisition of rights required for: Utility works, including the installation or diversion of underground utilities within a multi-utility corridor, and the rights and restrictive covenants to construct, protect, operate, access and maintain those utility works
39-33	8D, MUT28 and MUT29	Acquisition of rights required for: Construction of a new public right of way from the realigned North Road to the new public right of way to Church Lane Utility works, including the installation or diversion of underground utilities within a multi-utility corridor, and the rights and restrictive covenants to construct, protect, operate, access and maintain those utility works
39-50	MU66	Acquisition of rights required for: Utility works, including the installation or diversion of underground utilities within a multi-utility corridor, and the rights and restrictive covenants to construct, protect, operate, access and maintain those utility works
39-52	MU66	Acquisition of rights required for: Utility works, including the installation or diversion of underground utilities within a multi-utility corridor, and the rights and restrictive covenants to construct, protect, operate, access and maintain those utility works
39-54	MU66	Acquisition of rights required for: Utility works, including the installation or diversion of underground utilities within a multi-utility corridor, and the rights and restrictive covenants to construct, protect, operate, access and maintain those utility works
39-55	MU66	Acquisition of rights required for: Utility works, including the installation or diversion of underground utilities within a multi-utility corridor, and the rights and restrictive covenants to construct, protect, operate, access and maintain those utility works
39-57	MU66	Acquisition of rights required for: Utility works, including the installation or diversion of underground utilities within a multi-utility corridor, and the rights and restrictive covenants to construct, protect, operate, access and maintain those utility works

**Table 2: Acquisition of Rights and Temporary Possession of Land - by plot number**

Land plans plot ref.	DCO Work No(s).	Purpose for which the land is required:
39-59	MU66	Acquisition of rights required for: Utility works, including the installation or diversion of underground utilities within a multi-utility corridor, and the rights and restrictive covenants to construct, protect, operate, access and maintain those utility works
39-65	8M, MU69 and MUT26	Acquisition of rights required for: Construction of a new public right of way between the new bridge to carry the realigned footpath FP136 and the new bridge to carry the realigned North Road Utility works, including the installation or diversion of underground utilities within a multi-utility corridor, and the rights and restrictive covenants to construct, protect, operate, access and maintain those utility works
39-66	MU69 and MUT26	Acquisition of rights required for: Utility works, including the installation or diversion of underground utilities within a multi-utility corridor, and the rights and restrictive covenants to construct, protect, operate, access and maintain those utility works
39-67	G9, MU69 and MUT27	Acquisition of rights required for: Diversion of existing gas pipeline, and the rights and restrictive covenants to construct, protect, operate, access and maintain the pipeline Utility works, including the installation or diversion of underground utilities within a multi-utility corridor, and the rights and restrictive covenants to construct, protect, operate, access and maintain those utility works
39-72	MUT27	Acquisition of rights required for: Utility works, including the installation or diversion of underground utilities within a multi-utility corridor, and the rights and restrictive covenants to construct, protect, operate, access and maintain those utility works
39-78	G8, MU64 and MUT27	Acquisition of rights required for: Diversion of existing gas pipeline, and the rights and restrictive covenants to construct, protect, operate, access and maintain the pipeline Utility works, including the installation or diversion of underground utilities within a multi-utility corridor, and the rights and restrictive covenants to construct, protect, operate, access and maintain those utility works
39-82	E42	Acquisition of rights required for: Provision for access for environmental mitigation works to create a site for protected species, and the rights for access to maintain those environmental works
39-83	8M, E42 and MUT26	Acquisition of rights required for: Construction of a new public right of way between the new bridge to carry the realigned footpath FP136 and the new bridge to carry the realigned North Road Provision for access for environmental mitigation works to create a site for protected species, and the rights for access to maintain those environmental works



**Table 2: Acquisition of Rights and Temporary Possession of Land - by plot number**

Land plans plot ref.	DCO Work No(s).	Purpose for which the land is required:
39-83 Cont'd		Utility works, including the installation or diversion of underground utilities within a multi-utility corridor, and the rights and restrictive covenants to construct, protect, operate, access and maintain those utility works
40-22	G9 and MU71	Acquisition of rights required for: Diversion of existing gas pipeline, and the rights and restrictive covenants to construct, protect, operate, access and maintain the pipeline Utility works, including the installation or diversion of underground utilities within a multi-utility corridor, and the rights and restrictive covenants to construct, protect, operate, access and maintain those utility works
41-01	E42	Acquisition of rights required for: Provision for access for environmental mitigation works to create a site for protected species, and the rights for access to maintain those environmental works
41-02	E42	Acquisition of rights required for: Provision for access for environmental mitigation works to create a site for protected species, and the rights for access to maintain those environmental works
41-03	E42	Acquisition of rights required for: Implementation of environmental mitigation works to create a site for protected species, and the rights and restrictive covenants to construct, protect, operate, access and maintain those environmental mitigation works
41-04	OH7	Acquisition of rights required for: Overhead lines diversion works, including the removal of existing overhead lines and pylons, construction of new overhead lines and pylons and works to existing overhead lines and pylons, and the rights and restrictive covenants to construct, protect, operate, access and maintain those overhead lines diversion works
41-05	OH7	Acquisition of rights required for: Overhead lines diversion works, including the removal of existing overhead lines and pylons, construction of new overhead lines and pylons and works to existing overhead lines and pylons, and the rights and restrictive covenants to construct, protect, operate, access and maintain those overhead lines diversion works
41-08	OH7	Acquisition of rights required for: Overhead lines diversion works, including the removal of existing overhead lines and pylons, construction of new overhead lines and pylons and works to existing overhead lines and pylons, and the rights and restrictive covenants to construct, protect, operate, access and maintain those overhead lines diversion works
41-10	MUT26 and OH7	Acquisition of rights required for: Utility works, including the installation or diversion of underground utilities within a multi-utility corridor, and the rights and restrictive covenants to construct, protect, operate, access and maintain those utility works Overhead lines diversion works, including the removal of existing overhead lines and pylons, construction of new overhead lines and pylons and works to existing overhead lines and pylons, and the rights and restrictive covenants to construct, protect, operate, access and maintain those overhead lines diversion works

**Table 2: Acquisition of Rights and Temporary Possession of Land - by plot number**

Land plans plot ref.	DCO Work No(s).	Purpose for which the land is required:
41-11	8M and MUT26	<p>Acquisition of rights required for:</p> <p>Construction of a new public right of way between the new bridge to carry the realigned footpath FP136 and the new bridge to carry the realigned North Road</p> <p>Utility works, including the installation or diversion of underground utilities within a multi-utility corridor, and the rights and restrictive covenants to construct, protect, operate, access and maintain those utility works</p>
41-13	OH7	<p>Acquisition of rights required for:</p> <p>Provision for access for Overhead lines diversion works, and the rights for access to maintain those overhead line diversion works</p>
41-14	OH7	<p>Acquisition of rights required for:</p> <p>Provision for access for Overhead lines diversion works, and the rights for access to maintain those overhead line diversion works</p>
41-23	MU63, MUT26 and OH7	<p>Acquisition of rights required for:</p> <p>Utility works, including the installation or diversion of underground utilities within a multi-utility corridor, and the rights and restrictive covenants to construct, protect, operate, access and maintain those utility works</p> <p>Overhead lines diversion works, including the removal of existing overhead lines and pylons, construction of new overhead lines and pylons and works to existing overhead lines and pylons, and the rights and restrictive covenants to construct, protect, operate, access and maintain those overhead lines diversion works</p>
41-24	MU63 and OH7	<p>Acquisition of rights required for:</p> <p>Utility works, including the installation or diversion of underground utilities within a multi-utility corridor, and the rights and restrictive covenants to construct, protect, operate, access and maintain those utility works</p> <p>Overhead lines diversion works, including the removal of existing overhead lines and pylons, construction of new overhead lines and pylons and works to existing overhead lines and pylons, and the rights and restrictive covenants to construct, protect, operate, access and maintain those overhead lines diversion works</p>
41-32	OH7	<p>Acquisition of rights required for:</p> <p>Overhead lines diversion works, including the removal of existing overhead lines and pylons, construction of new overhead lines and pylons and works to existing overhead lines and pylons, and the rights and restrictive covenants to construct, protect, operate, access and maintain those overhead lines diversion works</p>
41-33	E36	<p>Acquisition of rights required for:</p> <p>Implementation of environmental mitigation works to create a site for protected species, including the construction of a new bat barn structure and new ecological ponds, and the rights and restrictive covenants to construct, protect, operate, access and maintain those environmental mitigation works</p>

**Table 2: Acquisition of Rights and Temporary Possession of Land - by plot number**

Land plans plot ref.	DCO Work No(s).	Purpose for which the land is required:
41-34	E36	Acquisition of rights required for: Implementation of environmental mitigation works to create a site for protected species, including the construction of a new bat barn structure and new ecological ponds, and the rights and restrictive covenants to construct, protect, operate, access and maintain those environmental mitigation works
41-35	E36	Acquisition of rights required for: Implementation of environmental mitigation works to create a site for protected species, including the construction of a new bat barn structure and new ecological ponds, and the rights and restrictive covenants to construct, protect, operate, access and maintain those environmental mitigation works
41-36	E36	Acquisition of rights required for: Implementation of environmental mitigation works to create a site for protected species, including the construction of a new bat barn structure and new ecological ponds, and the rights and restrictive covenants to construct, protect, operate, access and maintain those environmental mitigation works
41-37	E36	Acquisition of rights required for: Implementation of environmental mitigation works to create a site for protected species, including the construction of a new bat barn structure and new ecological ponds, and the rights and restrictive covenants to construct, protect, operate, access and maintain those environmental mitigation works
41-38	8J and E36	Acquisition of rights required for: Construction of a new public right of way along the Mardyke channel, between south of the new Mardyke viaduct and the new public right of way Implementation of environmental mitigation works to create a site for protected species, including the construction of a new bat barn structure and new ecological ponds, and the rights and restrictive covenants to construct, protect, operate, access and maintain those environmental mitigation works
41-40	8M and E36	Acquisition of rights required for: Construction of a new public right of way between the public right of way along the Mardyke channel and the new bridge to carry the realigned footpath FP136 Implementation of environmental mitigation works to create a site for protected species, including the construction of a new bat barn structure and new ecological ponds, and the rights and restrictive covenants to construct, protect, operate, access and maintain those environmental mitigation works
41-41	E36	Acquisition of rights required for: Implementation of environmental mitigation works to create a site for protected species, including the construction of a new bat barn structure and new ecological ponds, and the rights and restrictive covenants to construct, protect, operate, access and maintain those environmental mitigation works

**Table 2: Acquisition of Rights and Temporary Possession of Land - by plot number**

Land plans plot ref.	DCO Work No(s).	Purpose for which the land is required:
41-42	E36	Acquisition of rights required for: Implementation of environmental mitigation works to create a site for protected species, including the construction of a new bat barn structure and new ecological ponds, and the rights and restrictive covenants to construct, protect, operate, access and maintain those environmental mitigation works
41-43	8J and E36	Acquisition of rights required for: Construction of a new public right of way along the Mardyke channel, between south of the new Mardyke viaduct and the new public right of way Implementation of environmental mitigation works to create a site for protected species, including the construction of a new bat barn structure and new ecological ponds, and the rights and restrictive covenants to construct, protect, operate, access and maintain those environmental mitigation works
42-01	E43	Acquisition of rights required for: Implementation of environmental mitigation works to create a site for protected species, and the rights and restrictive covenants to construct, protect, operate, access and maintain those environmental mitigation works
42-02	E43	Acquisition of rights required for: Implementation of environmental mitigation works to create a site for protected species, and the rights and restrictive covenants to construct, protect, operate, access and maintain those environmental mitigation works
42-03	E43	Acquisition of rights required for: Implementation of environmental mitigation works to create a site for protected species, and the rights and restrictive covenants to construct, protect, operate, access and maintain those environmental mitigation works
42-05	MU72, MU75 and MU76	Acquisition of rights required for: Utility works, including the installation or diversion of underground utilities within a multi-utility corridor, and the rights and restrictive covenants to construct, protect, operate, access and maintain those utility works
42-06	MU72, MU75 and MU76	Acquisition of rights required for: Utility works, including the installation or diversion of underground utilities within a multi-utility corridor, and the rights and restrictive covenants to construct, protect, operate, access and maintain those utility works

**Table 2: Acquisition of Rights and Temporary Possession of Land - by plot number**

Land plans plot ref.	DCO Work No(s).	Purpose for which the land is required:
42-08	MU72 and MU76	Acquisition of rights required for: Utility works, including the installation or diversion of underground utilities within a multi-utility corridor, and the rights and restrictive covenants to construct, protect, operate, access and maintain those utility works
42-09	MU72 and MU75	Acquisition of rights required for: Utility works, including the installation or diversion of underground utilities within a multi-utility corridor, and the rights and restrictive covenants to construct, protect, operate, access and maintain those utility works
42-10	MU72 and MU75	Acquisition of rights required for: Utility works, including the installation or diversion of underground utilities within a multi-utility corridor, and the rights and restrictive covenants to construct, protect, operate, access and maintain those utility works
42-11	MU72, MU75 and MU76	Acquisition of rights required for: Utility works, including the installation or diversion of underground utilities within a multi-utility corridor, and the rights and restrictive covenants to construct, protect, operate, access and maintain those utility works
42-12	MU72 and MU76	Acquisition of rights required for: Utility works, including the installation or diversion of underground utilities within a multi-utility corridor, and the rights and restrictive covenants to construct, protect, operate, access and maintain those utility works
42-13	MU72 and MU75	Acquisition of rights required for: Utility works, including the installation or diversion of underground utilities within a multi-utility corridor, and the rights and restrictive covenants to construct, protect, operate, access and maintain those utility works
42-14	MU72, MU73 and MU75	Acquisition of rights required for: Utility works, including the installation or diversion of underground utilities within a multi-utility corridor, and the rights and restrictive covenants to construct, protect, operate, access and maintain those utility works

**Table 2: Acquisition of Rights and Temporary Possession of Land - by plot number**

Land plans plot ref.	DCO Work No(s).	Purpose for which the land is required:
42-16	MU75	Acquisition of rights required for: Utility works, including the installation or diversion of underground utilities within a multi-utility corridor, and the rights and restrictive covenants to construct, protect, operate, access and maintain those utility works
42-17	MU72	Acquisition of rights required for: Utility works, including the installation or diversion of underground utilities within a multi-utility corridor, and the rights and restrictive covenants to construct, protect, operate, access and maintain those utility works
42-21	MU72	Acquisition of rights required for: Utility works, including the installation or diversion of underground utilities within a multi-utility corridor, and the rights and restrictive covenants to construct, protect, operate, access and maintain those utility works
42-22	MU75 and MU76	Acquisition of rights required for: Utility works, including the installation or diversion of underground utilities within a multi-utility corridor, and the rights and restrictive covenants to construct, protect, operate, access and maintain those utility works
42-23	MU75 and MUT30	Acquisition of rights required for: Utility works, including the installation or diversion of underground utilities within a multi-utility corridor, and the rights and restrictive covenants to construct, protect, operate, access and maintain those utility works
42-24	MU76, MU77 and MUT30	Acquisition of rights required for: Utility works, including the installation or diversion of underground utilities within a multi-utility corridor, and the rights and restrictive covenants to construct, protect, operate, access and maintain those utility works
42-25	MU75, MU76 and MUT30	Acquisition of rights required for: Utility works, including the installation or diversion of underground utilities within a multi-utility corridor, and the rights and restrictive covenants to construct, protect, operate, access and maintain those utility works

**Table 2: Acquisition of Rights and Temporary Possession of Land - by plot number**

Land plans plot ref.	DCO Work No(s).	Purpose for which the land is required:
42-34	MU73	Acquisition of rights required for: Utility works, including the installation or diversion of underground utilities within a multi-utility corridor, and the rights and restrictive covenants to construct, protect, operate, access and maintain those utility works
42-115	MU73, MU74 and MU76	Acquisition of rights required for: Utility works, including the installation or diversion of underground utilities within a multi-utility corridor, and the rights and restrictive covenants to construct, protect, operate, access and maintain those utility works
42-131	CA15A and MU76	Acquisition of rights required for: Provision for temporary access and traffic management for the temporary construction compound Utility works, including the installation or diversion of underground utilities within a multi-utility corridor, and the rights and restrictive covenants to construct, protect, operate, access and maintain those utility works
42-132	CA15A and MU76	Acquisition of rights required for: Provision for temporary access and traffic management for the temporary construction compound Utility works, including the installation or diversion of underground utilities within a multi-utility corridor, and the rights and restrictive covenants to construct, protect, operate, access and maintain those utility works
42-133	CA15A and MU76	Acquisition of rights required for: Provision for temporary access and traffic management for the temporary construction compound Utility works, including the installation or diversion of underground utilities within a multi-utility corridor, and the rights and restrictive covenants to construct, protect, operate, access and maintain those utility works
42-134	CA15A and MU76	Acquisition of rights required for: Provision for temporary access and traffic management for the temporary construction compound Utility works, including the installation or diversion of underground utilities within a multi-utility corridor, and the rights and restrictive covenants to construct, protect, operate, access and maintain those utility works

**Table 2: Acquisition of Rights and Temporary Possession of Land - by plot number**

Land plans plot ref.	DCO Work No(s).	Purpose for which the land is required:
42-139	MUT28	Acquisition of rights required for: Utility works, including the installation or diversion of underground utilities within a multi-utility corridor, and the rights and restrictive covenants to construct, protect, operate, access and maintain those utility works
42-140	MUT28	Acquisition of rights required for: Utility works, including the installation or diversion of underground utilities within a multi-utility corridor, and the rights and restrictive covenants to construct, protect, operate, access and maintain those utility works
42-141	MUT28	Acquisition of rights required for: Utility works, including the installation or diversion of underground utilities within a multi-utility corridor, and the rights and restrictive covenants to construct, protect, operate, access and maintain those utility works
42-142	MUT28	Acquisition of rights required for: Utility works, including the installation or diversion of underground utilities within a multi-utility corridor, and the rights and restrictive covenants to construct, protect, operate, access and maintain those utility works
42-143	MUT28	Acquisition of rights required for: Utility works, including the installation or diversion of underground utilities within a multi-utility corridor, and the rights and restrictive covenants to construct, protect, operate, access and maintain those utility works
42-144	MUT28	Acquisition of rights required for: Utility works, including the installation or diversion of underground utilities within a multi-utility corridor, and the rights and restrictive covenants to construct, protect, operate, access and maintain those utility works
42-145	MUT28	Acquisition of rights required for: Utility works, including the installation or diversion of underground utilities within a multi-utility corridor, and the rights and restrictive covenants to construct, protect, operate, access and maintain those utility works



**Table 2: Acquisition of Rights and Temporary Possession of Land - by plot number**

Land plans plot ref.	DCO Work No(s).	Purpose for which the land is required:
42-146	MUT28	Acquisition of rights required for: Utility works, including the installation or diversion of underground utilities within a multi-utility corridor, and the rights and restrictive covenants to construct, protect, operate, access and maintain those utility works
42-147	MUT28	Acquisition of rights required for: Utility works, including the installation or diversion of underground utilities within a multi-utility corridor, and the rights and restrictive covenants to construct, protect, operate, access and maintain those utility works
42-148	MUT28	Acquisition of rights required for: Utility works, including the installation or diversion of underground utilities within a multi-utility corridor, and the rights and restrictive covenants to construct, protect, operate, access and maintain those utility works
42-149	MUT28	Acquisition of rights required for: Utility works, including the installation or diversion of underground utilities within a multi-utility corridor, and the rights and restrictive covenants to construct, protect, operate, access and maintain those utility works
42-150	MUT28	Acquisition of rights required for: Utility works, including the installation or diversion of underground utilities within a multi-utility corridor, and the rights and restrictive covenants to construct, protect, operate, access and maintain those utility works
42-151	MUT28	Acquisition of rights required for: Utility works, including the installation or diversion of underground utilities within a multi-utility corridor, and the rights and restrictive covenants to construct, protect, operate, access and maintain those utility works
42-152	MUT28	Acquisition of rights required for: Utility works, including the installation or diversion of underground utilities within a multi-utility corridor, and the rights and restrictive covenants to construct, protect, operate, access and maintain those utility works

**Table 2: Acquisition of Rights and Temporary Possession of Land - by plot number**

Land plans plot ref.	DCO Work No(s).	Purpose for which the land is required:
42-153	MUT28	Acquisition of rights required for: Utility works, including the installation or diversion of underground utilities within a multi-utility corridor, and the rights and restrictive covenants to construct, protect, operate, access and maintain those utility works
42-154	MUT28	Acquisition of rights required for: Utility works, including the installation or diversion of underground utilities within a multi-utility corridor, and the rights and restrictive covenants to construct, protect, operate, access and maintain those utility works
42-155	MUT28	Acquisition of rights required for: Utility works, including the installation or diversion of underground utilities within a multi-utility corridor, and the rights and restrictive covenants to construct, protect, operate, access and maintain those utility works
42-156	MUT28	Acquisition of rights required for: Utility works, including the installation or diversion of underground utilities within a multi-utility corridor, and the rights and restrictive covenants to construct, protect, operate, access and maintain those utility works
42-157	MUT28	Acquisition of rights required for: Utility works, including the installation or diversion of underground utilities within a multi-utility corridor, and the rights and restrictive covenants to construct, protect, operate, access and maintain those utility works
42-158	MUT28	Acquisition of rights required for: Utility works, including the installation or diversion of underground utilities within a multi-utility corridor, and the rights and restrictive covenants to construct, protect, operate, access and maintain those utility works
42-159	MUT28	Acquisition of rights required for: Utility works, including the installation or diversion of underground utilities within a multi-utility corridor, and the rights and restrictive covenants to construct, protect, operate, access and maintain those utility works

**Table 2: Acquisition of Rights and Temporary Possession of Land - by plot number**

Land plans plot ref.	DCO Work No(s).	Purpose for which the land is required:
42-160	MUT28	Acquisition of rights required for: Utility works, including the installation or diversion of underground utilities within a multi-utility corridor, and the rights and restrictive covenants to construct, protect, operate, access and maintain those utility works
42-161	MUT28	Acquisition of rights required for: Utility works, including the installation or diversion of underground utilities within a multi-utility corridor, and the rights and restrictive covenants to construct, protect, operate, access and maintain those utility works
42-162	MUT28	Acquisition of rights required for: Utility works, including the installation or diversion of underground utilities within a multi-utility corridor, and the rights and restrictive covenants to construct, protect, operate, access and maintain those utility works
42-163	MUT28	Acquisition of rights required for: Utility works, including the installation or diversion of underground utilities within a multi-utility corridor, and the rights and restrictive covenants to construct, protect, operate, access and maintain those utility works
42-164	MUT28	Acquisition of rights required for: Utility works, including the installation or diversion of underground utilities within a multi-utility corridor, and the rights and restrictive covenants to construct, protect, operate, access and maintain those utility works
42-165	MUT28	Acquisition of rights required for: Utility works, including the installation or diversion of underground utilities within a multi-utility corridor, and the rights and restrictive covenants to construct, protect, operate, access and maintain those utility works
42-166	MUT28	Acquisition of rights required for: Utility works, including the installation or diversion of underground utilities within a multi-utility corridor, and the rights and restrictive covenants to construct, protect, operate, access and maintain those utility works

**Table 2: Acquisition of Rights and Temporary Possession of Land - by plot number**

Land plans plot ref.	DCO Work No(s).	Purpose for which the land is required:
42-167	MUT28	Acquisition of rights required for: Utility works, including the installation or diversion of underground utilities within a multi-utility corridor, and the rights and restrictive covenants to construct, protect, operate, access and maintain those utility works
42-168	MUT28	Acquisition of rights required for: Utility works, including the installation or diversion of underground utilities within a multi-utility corridor, and the rights and restrictive covenants to construct, protect, operate, access and maintain those utility works
42-169	MUT28	Acquisition of rights required for: Utility works, including the installation or diversion of underground utilities within a multi-utility corridor, and the rights and restrictive covenants to construct, protect, operate, access and maintain those utility works
42-170	MUT28	Acquisition of rights required for: Utility works, including the installation or diversion of underground utilities within a multi-utility corridor, and the rights and restrictive covenants to construct, protect, operate, access and maintain those utility works
42-171	MUT28	Acquisition of rights required for: Utility works, including the installation or diversion of underground utilities within a multi-utility corridor, and the rights and restrictive covenants to construct, protect, operate, access and maintain those utility works
42-172	MUT28	Acquisition of rights required for: Utility works, including the installation or diversion of underground utilities within a multi-utility corridor, and the rights and restrictive covenants to construct, protect, operate, access and maintain those utility works
42-173	MUT28	Acquisition of rights required for: Utility works, including the installation or diversion of underground utilities within a multi-utility corridor, and the rights and restrictive covenants to construct, protect, operate, access and maintain those utility works

**Table 2: Acquisition of Rights and Temporary Possession of Land - by plot number**

Land plans plot ref.	DCO Work No(s).	Purpose for which the land is required:
42-174	MUT28	Acquisition of rights required for: Utility works, including the installation or diversion of underground utilities within a multi-utility corridor, and the rights and restrictive covenants to construct, protect, operate, access and maintain those utility works
42-175	MUT28	Acquisition of rights required for: Utility works, including the installation or diversion of underground utilities within a multi-utility corridor, and the rights and restrictive covenants to construct, protect, operate, access and maintain those utility works
42-176	MUT28 and MUT29	Acquisition of rights required for: Utility works, including the installation or diversion of underground utilities within a multi-utility corridor, and the rights and restrictive covenants to construct, protect, operate, access and maintain those utility works
42-177	MUT28	Acquisition of rights required for: Utility works, including the installation or diversion of underground utilities within a multi-utility corridor, and the rights and restrictive covenants to construct, protect, operate, access and maintain those utility works
42-178	MUT28	Acquisition of rights required for: Utility works, including the installation or diversion of underground utilities within a multi-utility corridor, and the rights and restrictive covenants to construct, protect, operate, access and maintain those utility works
42-179	MUT28	Acquisition of rights required for: Utility works, including the installation or diversion of underground utilities within a multi-utility corridor, and the rights and restrictive covenants to construct, protect, operate, access and maintain those utility works
42-180	MUT28	Acquisition of rights required for: Utility works, including the installation or diversion of underground utilities within a multi-utility corridor, and the rights and restrictive covenants to construct, protect, operate, access and maintain those utility works

**Table 2: Acquisition of Rights and Temporary Possession of Land - by plot number**

Land plans plot ref.	DCO Work No(s).	Purpose for which the land is required:
42-181	MUT28	Acquisition of rights required for: Utility works, including the installation or diversion of underground utilities within a multi-utility corridor, and the rights and restrictive covenants to construct, protect, operate, access and maintain those utility works
42-182	MUT28	Acquisition of rights required for: Utility works, including the installation or diversion of underground utilities within a multi-utility corridor, and the rights and restrictive covenants to construct, protect, operate, access and maintain those utility works
42-183	MUT28 and MUT29	Acquisition of rights required for: Utility works, including the installation or diversion of underground utilities within a multi-utility corridor, and the rights and restrictive covenants to construct, protect, operate, access and maintain those utility works
42-184	MUT28	Acquisition of rights required for: Utility works, including the installation or diversion of underground utilities within a multi-utility corridor, and the rights and restrictive covenants to construct, protect, operate, access and maintain those utility works
42-185	MUT28	Acquisition of rights required for: Utility works, including the installation or diversion of underground utilities within a multi-utility corridor, and the rights and restrictive covenants to construct, protect, operate, access and maintain those utility works
43-01	MU72	Acquisition of rights required for: Utility works, including the installation or diversion of underground utilities within a multi-utility corridor, and the rights and restrictive covenants to construct, protect, operate, access and maintain those utility works
43-02	MU72	Acquisition of rights required for: Utility works, including the installation or diversion of underground utilities within a multi-utility corridor, and the rights and restrictive covenants to construct, protect, operate, access and maintain those utility works

**Table 2: Acquisition of Rights and Temporary Possession of Land - by plot number**

Land plans plot ref.	DCO Work No(s).	Purpose for which the land is required:
43-03	MU72	Acquisition of rights required for: Utility works, including the installation or diversion of underground utilities within a multi-utility corridor, and the rights and restrictive covenants to construct, protect, operate, access and maintain those utility works
43-05	MU72	Acquisition of rights required for: Utility works, including the installation or diversion of underground utilities within a multi-utility corridor, and the rights and restrictive covenants to construct, protect, operate, access and maintain those utility works
43-07	9O, MU72, MU78 and OH8	Acquisition of rights required for: Construction of a new permissive path over the new A122 Lower Thames Crossing and the improved section of the M25 Junction Utility works, including the installation or diversion of underground utilities within a multi-utility corridor, and the rights and restrictive covenants to construct, protect, operate, access and maintain those utility works Overhead lines diversion works, including the removal of existing overhead lines and pylons, construction of new overhead lines and pylons and works to existing overhead lines and pylons, and the rights and restrictive covenants to construct, protect, operate, access and maintain those overhead lines diversion works
43-09	MU72, MU78 and OH8	Acquisition of rights required for: Utility works, including the installation or diversion of underground utilities within a multi-utility corridor, and the rights and restrictive covenants to construct, protect, operate, access and maintain those utility works Overhead lines diversion works, including the removal of existing overhead lines and pylons, construction of new overhead lines and pylons and works to existing overhead lines and pylons, and the rights and restrictive covenants to construct, protect, operate, access and maintain those overhead lines diversion works
43-18	9O, MU72, MU78 and OH8	Acquisition of rights required for: Construction of a new permissive path from Thames Chase Forest, and a new private means of access from Thames Chase Forest to the new culvert Utility works, including the installation or diversion of underground utilities within a multi-utility corridor, and the rights and restrictive covenants to construct, protect, operate, access and maintain those utility works Overhead lines diversion works, including the removal of existing overhead lines and pylons, construction of new overhead lines and pylons and works to existing overhead lines and pylons, and the rights and restrictive covenants to construct, protect, operate, access and maintain those overhead lines diversion works
43-19	9O, E46, MU72 and OH8	Acquisition of rights required for: Construction of a new permissive path from Thames Chase Forest, and a new private means of access from Thames Chase Forest to the new culvert Implementation of environmental mitigation works to create a site for protected species, and the rights and restrictive covenants to construct, protect, operate, access and maintain those environmental mitigation works Utility works, including the installation or diversion of underground utilities within a multi-utility corridor, and the rights and restrictive covenants to construct, protect, operate, access and maintain those utility works

**Table 2: Acquisition of Rights and Temporary Possession of Land - by plot number**

Land plans plot ref.	DCO Work No(s).	Purpose for which the land is required:
43-19 Cont'd		Overhead lines diversion works, including the removal of existing overhead lines and pylons, construction of new overhead lines and pylons and works to existing overhead lines and pylons, and the rights and restrictive covenants to construct, protect, operate, access and maintain those overhead lines diversion works
43-35	OH8	Acquisition of rights required for: Overhead lines diversion works, including the removal of existing overhead lines and pylons, construction of new overhead lines and pylons and works to existing overhead lines and pylons, and the rights and restrictive covenants to construct, protect, operate, access and maintain those overhead lines diversion works
43-47	OH8	Acquisition of rights required for: Overhead lines diversion works, including the removal of existing overhead lines and pylons, construction of new overhead lines and pylons and works to existing overhead lines and pylons, and the rights and restrictive covenants to construct, protect, operate, access and maintain those overhead lines diversion works
43-53	OH8	Acquisition of rights required for: Overhead lines diversion works, including the removal of existing overhead lines and pylons, construction of new overhead lines and pylons and works to existing overhead lines and pylons, and the rights and restrictive covenants to construct, protect, operate, access and maintain those overhead lines diversion works
43-54	CA15A and MUT28	Acquisition of rights required for: Provision for temporary access and traffic management for the temporary construction compound Utility works, including the installation or diversion of underground utilities within a multi-utility corridor, and the rights and restrictive covenants to construct, protect, operate, access and maintain those utility works
43-55	CA15A and MUT28	Acquisition of rights required for: Provision for temporary access and traffic management for the temporary construction compound Utility works, including the installation or diversion of underground utilities within a multi-utility corridor, and the rights and restrictive covenants to construct, protect, operate, access and maintain those utility works
43-56	CA15A and MUT28	Acquisition of rights required for: Provision for temporary access and traffic management for the temporary construction compound Utility works, including the installation or diversion of underground utilities within a multi-utility corridor, and the rights and restrictive covenants to construct, protect, operate, access and maintain those utility works
43-57	CA15A and MUT28	Acquisition of rights required for: Provision for temporary access and traffic management for the temporary construction compound Utility works, including the installation or diversion of underground utilities within a multi-utility corridor, and the rights and restrictive covenants to construct, protect, operate, access and maintain those utility works



**Table 2: Acquisition of Rights and Temporary Possession of Land - by plot number**

Land plans plot ref.	DCO Work No(s).	Purpose for which the land is required:
43-58	CA15A and MUT28	Acquisition of rights required for: Provision for temporary access and traffic management for the temporary construction compound Utility works, including the installation or diversion of underground utilities within a multi-utility corridor, and the rights and restrictive covenants to construct, protect, operate, access and maintain those utility works
43-59	CA15A and MUT28	Acquisition of rights required for: Provision for temporary access and traffic management for the temporary construction compound Utility works, including the installation or diversion of underground utilities within a multi-utility corridor, and the rights and restrictive covenants to construct, protect, operate, access and maintain those utility works
43-60	CA15A and MUT28	Acquisition of rights required for: Provision for temporary access and traffic management for the temporary construction compound Utility works, including the installation or diversion of underground utilities within a multi-utility corridor, and the rights and restrictive covenants to construct, protect, operate, access and maintain those utility works
43-61	CA15A and MUT28	Acquisition of rights required for: Provision for temporary access and traffic management for the temporary construction compound Utility works, including the installation or diversion of underground utilities within a multi-utility corridor, and the rights and restrictive covenants to construct, protect, operate, access and maintain those utility works
43-62	CA15A and MUT28	Acquisition of rights required for: Provision for temporary access and traffic management for the temporary construction compound Utility works, including the installation or diversion of underground utilities within a multi-utility corridor, and the rights and restrictive covenants to construct, protect, operate, access and maintain those utility works
43-81	CA15A and MUT28	Acquisition of rights required for: Provision for temporary access and traffic management for the temporary construction compound Utility works, including the installation or diversion of underground utilities within a multi-utility corridor, and the rights and restrictive covenants to construct, protect, operate, access and maintain those utility works
43-89	CA15A and MUT28	Acquisition of rights required for: Provision for temporary access and traffic management for the temporary construction compound Utility works, including the installation or diversion of underground utilities within a multi-utility corridor, and the rights and restrictive covenants to construct, protect, operate, access and maintain those utility works

**Table 2: Acquisition of Rights and Temporary Possession of Land - by plot number**

Land plans plot ref.	DCO Work No(s).	Purpose for which the land is required:
43-91	CA15A and MUT28	Acquisition of rights required for: Provision for temporary access and traffic management for the temporary construction compound Utility works, including the installation or diversion of underground utilities within a multi-utility corridor, and the rights and restrictive covenants to construct, protect, operate, access and maintain those utility works
43-92	CA15A and MUT28	Acquisition of rights required for: Provision for temporary access and traffic management for the temporary construction compound Utility works, including the installation or diversion of underground utilities within a multi-utility corridor, and the rights and restrictive covenants to construct, protect, operate, access and maintain those utility works
43-96	OH8	Acquisition of rights required for: Provision for access for Overhead lines diversion works, and the rights for access to maintain those overhead line diversion works
43-97	OH8	Acquisition of rights required for: Provision for access for Overhead lines diversion works, and the rights for access to maintain those overhead line diversion works
43-99	OH8	Acquisition of rights required for: Provision for access for Overhead lines diversion works, and the rights for access to maintain those overhead line diversion works
43-100	OH8	Acquisition of rights required for: Provision for access for Overhead lines diversion works, and the rights for access to maintain those overhead line diversion works
43-103	MUT28	Acquisition of rights required for: Utility works, including the installation or diversion of underground utilities within a multi-utility corridor, and the rights and restrictive covenants to construct, protect, operate, access and maintain those utility works
43-104	90, MU72, MU78 and OH8	Acquisition of rights required for: Construction of a new permissive path from Thames Chase Forest, and a new private means of access from Thames Chase Forest to the new culvert Utility works, including the installation or diversion of underground utilities within a multi-utility corridor, and the rights and restrictive covenants to construct, protect, operate, access and maintain those utility works Overhead lines diversion works, including the removal of existing overhead lines and pylons, construction of new overhead lines and pylons and works to existing overhead lines and pylons, and the rights and restrictive covenants to construct, protect, operate, access and maintain those overhead lines diversion works

**Table 2: Acquisition of Rights and Temporary Possession of Land - by plot number**

Land plans plot ref.	DCO Work No(s).	Purpose for which the land is required:
43-105	MU72 and OH8	<p>Acquisition of rights required for:</p> <p>Utility works, including the installation or diversion of underground utilities within a multi-utility corridor, and the rights and restrictive covenants to construct, protect, operate, access and maintain those utility works</p> <p>Overhead lines diversion works, including the removal of existing overhead lines and pylons, construction of new overhead lines and pylons and works to existing overhead lines and pylons, and the rights and restrictive covenants to construct, protect, operate, access and maintain those overhead lines diversion works</p>
43-106	OH8	<p>Acquisition of rights required for:</p> <p>Overhead lines diversion works, including the removal of existing overhead lines and pylons, construction of new overhead lines and pylons and works to existing overhead lines and pylons, and the rights and restrictive covenants to construct, protect, operate, access and maintain those overhead lines diversion works</p>
43-107	OH8	<p>Acquisition of rights required for:</p> <p>Overhead lines diversion works, including the removal of existing overhead lines and pylons, construction of new overhead lines and pylons and works to existing overhead lines and pylons, and the rights and restrictive covenants to construct, protect, operate, access and maintain those overhead lines diversion works</p>
43-108	MU72, MU78 and OH8	<p>Acquisition of rights required for:</p> <p>Utility works, including the installation or diversion of underground utilities within a multi-utility corridor, and the rights and restrictive covenants to construct, protect, operate, access and maintain those utility works</p> <p>Overhead lines diversion works, including the removal of existing overhead lines and pylons, construction of new overhead lines and pylons and works to existing overhead lines and pylons, and the rights and restrictive covenants to construct, protect, operate, access and maintain those overhead lines diversion works</p>
43-109	OH8	<p>Acquisition of rights required for:</p> <p>Overhead lines diversion works, including the removal of existing overhead lines and pylons, construction of new overhead lines and pylons and works to existing overhead lines and pylons, and the rights and restrictive covenants to construct, protect, operate, access and maintain those overhead lines diversion works</p>
43-110	OH8	<p>Acquisition of rights required for:</p> <p>Overhead lines diversion works, including the removal of existing overhead lines and pylons, construction of new overhead lines and pylons and works to existing overhead lines and pylons, and the rights and restrictive covenants to construct, protect, operate, access and maintain those overhead lines diversion works</p>

**Table 2: Acquisition of Rights and Temporary Possession of Land - by plot number**

Land plans plot ref.	DCO Work No(s).	Purpose for which the land is required:
43-111	MU78	Acquisition of rights required for: Utility works, including the installation or diversion of underground utilities within a multi-utility corridor, and the rights and restrictive covenants to construct, protect, operate, access and maintain those utility works
44-01	FCA7	Acquisition of rights required for: Construction of a new flood compensation area, including rights and restrictive covenants to construct, protect, operate, access and maintain the flood compensation area
44-02	FCA7	Acquisition of rights required for: Construction of a new flood compensation area, including rights and restrictive covenants to construct, protect, operate, access and maintain the flood compensation area
44-03	FCA7	Acquisition of rights required for: Construction of a new flood compensation area, including rights and restrictive covenants to construct, protect, operate, access and maintain the flood compensation area
44-05	FCA7 and MU72	Acquisition of rights required for: Construction of a new flood compensation area, including rights and restrictive covenants to construct, protect, operate, access and maintain the flood compensation area Utility works, including the installation or diversion of underground utilities within a multi-utility corridor, and the rights and restrictive covenants to construct, protect, operate, access and maintain those utility works
44-06	FCA7	Acquisition of rights required for: Construction of a new flood compensation area, including rights and restrictive covenants to construct, protect, operate, access and maintain the flood compensation area
44-08	9O and MU72	Acquisition of rights required for: Construction of a new permissive path from Thames Chase Forest, a new permissive path to the new culvert and a new private means of access from Thames Chase Forest to the new culvert Utility works, including the installation or diversion of underground utilities within a multi-utility corridor, and the rights and restrictive covenants to construct, protect, operate, access and maintain those utility works

**Table 2: Acquisition of Rights and Temporary Possession of Land - by plot number**

Land plans plot ref.	DCO Work No(s).	Purpose for which the land is required:
44-09	MU79, MU80, MU82 and MU83	Acquisition of rights required for: Utility works, including the installation or diversion of underground utilities within a multi-utility corridor, and the rights and restrictive covenants to construct, protect, operate, access and maintain those utility works
44-10	MU80	Acquisition of rights required for: Utility works, including the installation or diversion of underground utilities within a multi-utility corridor, and the rights and restrictive covenants to construct, protect, operate, access and maintain those utility works
44-11	MU86	Acquisition of rights required for: Utility works, including the installation or diversion of underground utilities within a multi-utility corridor, and the rights and restrictive covenants to construct, protect, operate, access and maintain those utility works
44-13	MU72	Acquisition of rights required for: Utility works, including the installation or diversion of underground utilities within a multi-utility corridor, and the rights and restrictive covenants to construct, protect, operate, access and maintain those utility works
44-14	MU72	Acquisition of rights required for: Utility works, including the installation or diversion of underground utilities within a multi-utility corridor, and the rights and restrictive covenants to construct, protect, operate, access and maintain those utility works
44-16	MU84	Acquisition of rights required for: Utility works, including the installation or diversion of underground utilities within a multi-utility corridor, and the rights and restrictive covenants to construct, protect, operate, access and maintain those utility works
44-17	MU79, MU80, MU82 and MU83	Acquisition of rights required for: Utility works, including the installation or diversion of underground utilities within a multi-utility corridor, and the rights and restrictive covenants to construct, protect, operate, access and maintain those utility works

**Table 2: Acquisition of Rights and Temporary Possession of Land - by plot number**

Land plans plot ref.	DCO Work No(s).	Purpose for which the land is required:
44-20	MU83	Acquisition of rights required for: Utility works, including the installation or diversion of underground utilities within a multi-utility corridor, and the rights and restrictive covenants to construct, protect, operate, access and maintain those utility works
44-44	MU80	Acquisition of rights required for: Utility works, including the installation or diversion of underground utilities within a multi-utility corridor, and the rights and restrictive covenants to construct, protect, operate, access and maintain those utility works
44-68	MU81 and MU84	Acquisition of rights required for: Utility works, including the installation or diversion of underground utilities within a multi-utility corridor, and the rights and restrictive covenants to construct, protect, operate, access and maintain those utility works
44-80	MU81 and MU83	Acquisition of rights required for: Utility works, including the installation or diversion of underground utilities within a multi-utility corridor, and the rights and restrictive covenants to construct, protect, operate, access and maintain those utility works
44-81	MU72, MU79, MU81, MU82 and MU83	Acquisition of rights required for: Utility works, including the installation or diversion of underground utilities within a multi-utility corridor, and the rights and restrictive covenants to construct, protect, operate, access and maintain those utility works
44-84	MU80	Acquisition of rights required for: Utility works, including the installation or diversion of underground utilities within a multi-utility corridor, and the rights and restrictive covenants to construct, protect, operate, access and maintain those utility works
44-86	MU72, MU79, MU80, MU81, MU82 and MU83	Acquisition of rights required for: Utility works, including the installation or diversion of underground utilities within a multi-utility corridor, and the rights and restrictive covenants to construct, protect, operate, access and maintain those utility works

**Table 2: Acquisition of Rights and Temporary Possession of Land - by plot number**

Land plans plot ref.	DCO Work No(s).	Purpose for which the land is required:
44-88	MU72, MU79, MU80 and MU82	Acquisition of rights required for: Utility works, including the installation or diversion of underground utilities within a multi-utility corridor, and the rights and restrictive covenants to construct, protect, operate, access and maintain those utility works
44-89	MU80 and MU81	Acquisition of rights required for: Utility works, including the installation or diversion of underground utilities within a multi-utility corridor, and the rights and restrictive covenants to construct, protect, operate, access and maintain those utility works
44-90	MU84	Acquisition of rights required for: Utility works, including the installation or diversion of underground utilities within a multi-utility corridor, and the rights and restrictive covenants to construct, protect, operate, access and maintain those utility works
44-91	MU72, MU79, MU80, MU81, MU82 and MU83	Acquisition of rights required for: Utility works, including the installation or diversion of underground utilities within a multi-utility corridor, and the rights and restrictive covenants to construct, protect, operate, access and maintain those utility works
44-94	MU72	Acquisition of rights required for: Utility works, including the installation or diversion of underground utilities within a multi-utility corridor, and the rights and restrictive covenants to construct, protect, operate, access and maintain those utility works
44-95	MU80 and MU81	Acquisition of rights required for: Utility works, including the installation or diversion of underground utilities within a multi-utility corridor, and the rights and restrictive covenants to construct, protect, operate, access and maintain those utility works
44-96	MU80 and MU81	Acquisition of rights required for: Utility works, including the installation or diversion of underground utilities within a multi-utility corridor, and the rights and restrictive covenants to construct, protect, operate, access and maintain those utility works

**Table 2: Acquisition of Rights and Temporary Possession of Land - by plot number**

Land plans plot ref.	DCO Work No(s).	Purpose for which the land is required:
44-98	MU81	Acquisition of rights required for: Utility works, including the installation or diversion of underground utilities within a multi-utility corridor, and the rights and restrictive covenants to construct, protect, operate, access and maintain those utility works
44-99	MU81	Acquisition of rights required for: Utility works, including the installation or diversion of underground utilities within a multi-utility corridor, and the rights and restrictive covenants to construct, protect, operate, access and maintain those utility works
44-100	MU81	Acquisition of rights required for: Utility works, including the installation or diversion of underground utilities within a multi-utility corridor, and the rights and restrictive covenants to construct, protect, operate, access and maintain those utility works
44-112	MU84	Acquisition of rights required for: Provision for access for utility works, and the rights for access to maintain those utility works
44-120	MU84	Acquisition of rights required for: Provision for access for utility works, and the rights for access to maintain those utility works
44-121	MU84	Acquisition of rights required for: Provision for access for utility works, and the rights for access to maintain those utility works
44-122	MU84	Acquisition of rights required for: Provision for access for utility works, and the rights for access to maintain those utility works
44-123	MU84	Acquisition of rights required for: Provision for access for utility works, and the rights for access to maintain those utility works
44-124	MU84	Acquisition of rights required for: Provision for access for utility works, and the rights for access to maintain those utility works



**Table 2: Acquisition of Rights and Temporary Possession of Land - by plot number**

Land plans plot ref.	DCO Work No(s).	Purpose for which the land is required:
45-10	MU91	Acquisition of rights required for: Utility works, including the installation or diversion of underground utilities within a multi-utility corridor, and the rights and restrictive covenants to construct, protect, operate, access and maintain those utility works
45-11	MU91	Acquisition of rights required for: Utility works, including the installation or diversion of underground utilities within a multi-utility corridor, and the rights and restrictive covenants to construct, protect, operate, access and maintain those utility works
45-19	MU91	Acquisition of rights required for: Utility works, including the installation or diversion of underground utilities within a multi-utility corridor, and the rights and restrictive covenants to construct, protect, operate, access and maintain those utility works
45-21	MU91	Acquisition of rights required for: Utility works, including the installation or diversion of underground utilities within a multi-utility corridor, and the rights and restrictive covenants to construct, protect, operate, access and maintain those utility works
45-23	MU91	Acquisition of rights required for: Utility works, including the installation or diversion of underground utilities within a multi-utility corridor, and the rights and restrictive covenants to construct, protect, operate, access and maintain those utility works
45-24	MU91	Acquisition of rights required for: Utility works, including the installation or diversion of underground utilities within a multi-utility corridor, and the rights and restrictive covenants to construct, protect, operate, access and maintain those utility works
45-25	MU91	Acquisition of rights required for: Utility works, including the installation or diversion of underground utilities within a multi-utility corridor, and the rights and restrictive covenants to construct, protect, operate, access and maintain those utility works

**Table 2: Acquisition of Rights and Temporary Possession of Land - by plot number**

Land plans plot ref.	DCO Work No(s).	Purpose for which the land is required:
45-26	MU91	Acquisition of rights required for: Utility works, including the installation or diversion of underground utilities within a multi-utility corridor, and the rights and restrictive covenants to construct, protect, operate, access and maintain those utility works
45-29	MU91	Acquisition of rights required for: Utility works, including the installation or diversion of underground utilities within a multi-utility corridor, and the rights and restrictive covenants to construct, protect, operate, access and maintain those utility works
45-31	MU91	Acquisition of rights required for: Utility works, including the installation or diversion of underground utilities within a multi-utility corridor, and the rights and restrictive covenants to construct, protect, operate, access and maintain those utility works
45-33	MU91	Acquisition of rights required for: Utility works, including the installation or diversion of underground utilities within a multi-utility corridor, and the rights and restrictive covenants to construct, protect, operate, access and maintain those utility works
45-38	MU91	Acquisition of rights required for: Utility works, including the installation or diversion of underground utilities within a multi-utility corridor, and the rights and restrictive covenants to construct, protect, operate, access and maintain those utility works
45-42	MU91	Acquisition of rights required for: Utility works, including the installation or diversion of underground utilities within a multi-utility corridor, and the rights and restrictive covenants to construct, protect, operate, access and maintain those utility works
45-50	MU91	Acquisition of rights required for: Utility works, including the installation or diversion of underground utilities within a multi-utility corridor, and the rights and restrictive covenants to construct, protect, operate, access and maintain those utility works

**Table 2: Acquisition of Rights and Temporary Possession of Land - by plot number**

Land plans plot ref.	DCO Work No(s).	Purpose for which the land is required:
45-52	MU91	Acquisition of rights required for: Utility works, including the installation or diversion of underground utilities within a multi-utility corridor, and the rights and restrictive covenants to construct, protect, operate, access and maintain those utility works
45-62	MU91	Acquisition of rights required for: Utility works, including the installation or diversion of underground utilities within a multi-utility corridor, and the rights and restrictive covenants to construct, protect, operate, access and maintain those utility works
45-66	9H and MU91	Acquisition of rights required for: Improvements to the existing two-lane link road between A127 eastbound and M25 junction 29 roundabout Utility works, including the installation or diversion of underground utilities within a multi-utility corridor, and the rights and restrictive covenants to construct, protect, operate, access and maintain those utility works
45-71	MU88	Acquisition of rights required for: Utility works, including the installation or diversion of underground utilities within a multi-utility corridor, and the rights and restrictive covenants to construct, protect, operate, access and maintain those utility works
45-72	9H and MU88	Acquisition of rights required for: Improvements to the existing two-lane link road between A127 eastbound and M25 junction 29 roundabout Utility works, including the installation or diversion of underground utilities within a multi-utility corridor, and the rights and restrictive covenants to construct, protect, operate, access and maintain those utility works
45-87	MU87	Acquisition of rights required for: Utility works, including the installation or diversion of underground utilities within a multi-utility corridor, the installation of poles and pole mounted transformers, and the rights and restrictive covenants to construct, protect, operate, access and maintain those utility works
45-89	MU87	Acquisition of rights required for: Utility works, including the installation or diversion of underground utilities within a multi-utility corridor, the installation of poles and pole mounted transformers, and the rights and restrictive covenants to construct, protect, operate, access and maintain those utility works
45-99	9I and MU88	Acquisition of rights required for: Improvement works to the existing private means of access between the improved M25 junction 29 roundabout and Codham Hall Lane. Utility works, including the installation or diversion of underground utilities within a multi-utility corridor, and the rights and restrictive covenants to construct, protect, operate, access and maintain those utility works

**Table 2: Acquisition of Rights and Temporary Possession of Land - by plot number**

Land plans plot ref.	DCO Work No(s).	Purpose for which the land is required:
45-100	9I and MU88	<p>Acquisition of rights required for:</p> <p>Improvement works to the existing private means of access between the improved M25 junction 29 roundabout and Codham Hall Lane.</p> <p>Utility works, including the installation or diversion of underground utilities within a multi-utility corridor, and the rights and restrictive covenants to construct, protect, operate, access and maintain those utility works</p>
45-108	MU87	<p>Acquisition of rights required for:</p> <p>Utility works, including the installation or diversion of underground utilities within a multi-utility corridor, the installation of poles and pole mounted transformers, and the rights and restrictive covenants to construct, protect, operate, access and maintain those utility works</p>
45-110	MU87	<p>Acquisition of rights required for:</p> <p>Provision for access for utility works, and the rights for access to maintain those utility works</p>
45-111	MU86 and MU87	<p>Acquisition of rights required for:</p> <p>Utility works, including the installation or diversion of underground utilities within a multi-utility corridor, and the rights and restrictive covenants to construct, protect, operate, access and maintain those utility works</p> <p>Utility works, including the installation or diversion of underground utilities within a multi-utility corridor, the installation of poles and pole mounted transformers, and the rights and restrictive covenants to construct, protect, operate, access and maintain those utility works</p>
45-112	MU87	<p>Acquisition of rights required for:</p> <p>Provision for access for utility works, and the rights for access to maintain those utility works</p>
45-120	9P	<p>Acquisition of rights required for:</p> <p>Construction of protection measures for retention of the existing infrastructure, and the rights and restrictive covenants to construct, protect, operate, access and maintain those protection measures</p>
45-121	CA16, MU85, MU87 and MUT32	<p>Acquisition of rights required for:</p> <p>Temporary construction compound at surface for facilitating main works</p> <p>Utility works, including the installation or diversion of underground utilities within a multi-utility corridor, and the rights and restrictive covenants to construct, protect, operate, access and maintain those utility works</p> <p>Utility works, including the installation or diversion of underground utilities within a multi-utility corridor, the installation of poles and pole mounted transformers, and the rights and restrictive covenants to construct, protect, operate, access and maintain those utility works</p>

**Table 2: Acquisition of Rights and Temporary Possession of Land - by plot number**

Land plans plot ref.	DCO Work No(s).	Purpose for which the land is required:
45-155	CA16, MU85 and MUT32	Acquisition of rights required for: Provision for temporary access and traffic management for the temporary construction compound Utility works, including the installation or diversion of underground utilities within a multi-utility corridor, and the rights and restrictive covenants to construct, protect, operate, access and maintain those utility works
45-158	CA16 and MU85	Acquisition of rights required for: Provision for temporary access and traffic management for the temporary construction compound Utility works, including the installation or diversion of underground utilities within a multi-utility corridor, and the rights and restrictive covenants to construct, protect, operate, access and maintain those utility works
45-160	CA16, MU85 and MUT32	Acquisition of rights required for: Provision for temporary access and traffic management for the temporary construction compound Utility works, including the installation or diversion of underground utilities within a multi-utility corridor, and the rights and restrictive covenants to construct, protect, operate, access and maintain those utility works
45-165	MU85	Acquisition of rights required for: Utility works, including the installation or diversion of underground utilities within a multi-utility corridor, and the rights and restrictive covenants to construct, protect, operate, access and maintain those utility works
45-168	MU85	Acquisition of rights required for: Utility works, including the installation or diversion of underground utilities within a multi-utility corridor, and the rights and restrictive covenants to construct, protect, operate, access and maintain those utility works
45-169	MU85 and MUT32	Acquisition of rights required for: Utility works, including the installation or diversion of underground utilities within a multi-utility corridor, and the rights and restrictive covenants to construct, protect, operate, access and maintain those utility works
45-171	MU85	Acquisition of rights required for: Utility works, including the installation or diversion of underground utilities within a multi-utility corridor, and the rights and restrictive covenants to construct, protect, operate, access and maintain those utility works

**Table 2: Acquisition of Rights and Temporary Possession of Land - by plot number**

Land plans plot ref.	DCO Work No(s).	Purpose for which the land is required:
45-172	MU85	Acquisition of rights required for: Utility works, including the installation or diversion of underground utilities within a multi-utility corridor, and the rights and restrictive covenants to construct, protect, operate, access and maintain those utility works
45-173	MU85	Acquisition of rights required for: Utility works, including the installation or diversion of underground utilities within a multi-utility corridor, and the rights and restrictive covenants to construct, protect, operate, access and maintain those utility works
45-174	MU85	Acquisition of rights required for: Utility works, including the installation or diversion of underground utilities within a multi-utility corridor, and the rights and restrictive covenants to construct, protect, operate, access and maintain those utility works
45-175	MU84	Acquisition of rights required for: Provision for access for utility works, and the rights for access to maintain those utility works
45-176	MU84	Acquisition of rights required for: Provision for access for utility works, and the rights for access to maintain those utility works
45-177	MU84	Acquisition of rights required for: Provision for access for utility works, and the rights for access to maintain those utility works
46-04	E51	Acquisition of rights required for: Implementation of environmental mitigation works to create a site for protected species, including the construction of new ecological ponds, and the rights and restrictive covenants to construct, protect, operate, access and maintain those environmental mitigation works
46-06	E51, G10 and ULH2	Acquisition of rights required for: Implementation of environmental mitigation works to create a site for protected species, including the construction of new ecological ponds, and the rights and restrictive covenants to construct, protect, operate, access and maintain those environmental mitigation works  Installation of a high-pressure gas pipeline, and the rights and restrictive covenants to construct, protect, operate, access and maintain the pipeline  The establishment of a temporary utilities logistic hub for facilitating utility works

**Table 2: Acquisition of Rights and Temporary Possession of Land - by plot number**

Land plans plot ref.	DCO Work No(s).	Purpose for which the land is required:
46-08	G10	Acquisition of rights required for: Installation of a high-pressure gas pipeline, and the rights and restrictive covenants to construct, protect, operate, access and maintain the pipeline
46-09	G10	Acquisition of rights required for: Installation of a high-pressure gas pipeline, and the rights and restrictive covenants to construct, protect, operate, access and maintain the pipeline
46-11	G10	Acquisition of rights required for: Installation of a high-pressure gas pipeline, and the rights and restrictive covenants to construct, protect, operate, access and maintain the pipeline
46-12	G10	Acquisition of rights required for: Installation of a high-pressure gas pipeline, and the rights and restrictive covenants to construct, protect, operate, access and maintain the pipeline
46-13	G10	Acquisition of rights required for: Installation of a high-pressure gas pipeline, and the rights and restrictive covenants to construct, protect, operate, access and maintain the pipeline
46-23	MU92	Acquisition of rights required for: Provision for access for utility works, and the rights for access to maintain those utility works
46-24	MU92	Acquisition of rights required for: Provision for access for utility works, and the rights for access to maintain those utility works
46-25	MU92	Acquisition of rights required for: Provision for access for utility works, and the rights for access to maintain those utility works
46-26	MU92	Acquisition of rights required for: Utility works, including the installation or diversion of underground utilities within a multi-utility corridor, and the rights and restrictive covenants to construct, protect, operate, access and maintain those utility works
46-55	G10 and ULH2	Acquisition of rights required for: Installation of a high-pressure gas pipeline, and the rights and restrictive covenants to construct, protect, operate, access and maintain the pipeline  The establishment of a temporary utilities logistic hub for facilitating utility works

**Table 2: Acquisition of Rights and Temporary Possession of Land - by plot number**

Land plans plot ref.	DCO Work No(s).	Purpose for which the land is required:
47-26	E51	Acquisition of rights required for: Implementation of environmental mitigation works to create a site for protected species, including the construction of new ecological ponds, and the rights and restrictive covenants to construct, protect, operate, access and maintain those environmental mitigation works



**Table 3: Acquisition of Subsoil and Restrictive Covenants - by plot number**

Land plans plot ref.	DCO Work No(s).	Purpose for which the land is required:
14-04	4C	Acquisition of subsoil and restrictive covenants required for: Provision of a directional drill pipe from construction compound
14-05	4C	Acquisition of subsoil and restrictive covenants required for: Provision of a directional drill pipe from construction compound
14-06	4A and 4B	Acquisition of subsoil and restrictive covenants required for: Construction of a twin-bore tunnel, one tunnel bore for northbound traffic and one tunnel bore for southbound traffic, with a three-lane carriageway in each direction, between a portal on the north side of the river Thames in the borough of Thurrock, Essex, and a portal in Gravesham, Kent, including cross-passages connecting the two tunnels and associated tunnelling works Construction of a new permanent ground protection tunnel and access shafts to undertake ground treatment works above the new A122 Lower Thames Crossing tunnel
14-07	4C	Acquisition of subsoil and restrictive covenants required for: Provision of a directional drill pipe from construction compound
14-08	4C	Acquisition of subsoil and restrictive covenants required for: Provision of a directional drill pipe from construction compound
14-09	4C	Acquisition of subsoil and restrictive covenants required for: Provision of a directional drill pipe from construction compound
14-10	4C	Acquisition of subsoil and restrictive covenants required for: Provision of a directional drill pipe from construction compound
14-12	4C	Acquisition of subsoil and restrictive covenants required for: Provision of a directional drill pipe from construction compound
14-13	4C	Acquisition of subsoil and restrictive covenants required for: Provision of a directional drill pipe from construction compound

**Table 3: Acquisition of Subsoil and Restrictive Covenants - by plot number**

Land plans plot ref.	DCO Work No(s).	Purpose for which the land is required:
14-14	4C	Acquisition of subsoil and restrictive covenants required for: Provision of a directional drill pipe from construction compound
14-15	4A and 4B	Acquisition of subsoil and restrictive covenants required for: Construction of a twin-bore tunnel, one tunnel bore for northbound traffic and one tunnel bore for southbound traffic, with a three-lane carriageway in each direction, between a portal on the north side of the river Thames in the borough of Thurrock, Essex, and a portal in Gravesham, Kent, including cross-passages connecting the two tunnels and associated tunnelling works  Construction of a new permanent ground protection tunnel and access shafts to undertake ground treatment works above the new A122 Lower Thames Crossing tunnel
15-10	4A	Acquisition of subsoil and restrictive covenants required for: Construction of a twin-bore tunnel, one tunnel bore for northbound traffic and one tunnel bore for southbound traffic, with a three-lane carriageway in each direction, between a portal on the north side of the river Thames in the borough of Thurrock, Essex, and a portal in Gravesham, Kent, including cross-passages connecting the two tunnels and associated tunnelling works
15-11	4A	Acquisition of subsoil and restrictive covenants required for: Construction of a twin-bore tunnel, one tunnel bore for northbound traffic and one tunnel bore for southbound traffic, with a three-lane carriageway in each direction, between a portal on the north side of the river Thames in the borough of Thurrock, Essex, and a portal in Gravesham, Kent, including cross-passages connecting the two tunnels and associated tunnelling works
15-12	4A	Acquisition of subsoil and restrictive covenants required for: Construction of a twin-bore tunnel, one tunnel bore for northbound traffic and one tunnel bore for southbound traffic, with a three-lane carriageway in each direction, between a portal on the north side of the river Thames in the borough of Thurrock, Essex, and a portal in Gravesham, Kent, including cross-passages connecting the two tunnels and associated tunnelling works
15-13	4A	Acquisition of subsoil and restrictive covenants required for: Construction of a twin-bore tunnel, one tunnel bore for northbound traffic and one tunnel bore for southbound traffic, with a three-lane carriageway in each direction, between a portal on the north side of the river Thames in the borough of Thurrock, Essex, and a portal in Gravesham, Kent, including cross-passages connecting the two tunnels and associated tunnelling works

**Table 3: Acquisition of Subsoil and Restrictive Covenants - by plot number**

Land plans plot ref.	DCO Work No(s).	Purpose for which the land is required:
15-14	4A	Acquisition of subsoil and restrictive covenants required for: Construction of a twin-bore tunnel, one tunnel bore for northbound traffic and one tunnel bore for southbound traffic, with a three-lane carriageway in each direction, between a portal on the north side of the river Thames in the borough of Thurrock, Essex, and a portal in Gravesham, Kent, including cross-passages connecting the two tunnels and associated tunnelling works
15-15	4A	Acquisition of subsoil and restrictive covenants required for: Construction of a twin-bore tunnel, one tunnel bore for northbound traffic and one tunnel bore for southbound traffic, with a three-lane carriageway in each direction, between a portal on the north side of the river Thames in the borough of Thurrock, Essex, and a portal in Gravesham, Kent, including cross-passages connecting the two tunnels and associated tunnelling works
15-16	4A	Acquisition of subsoil and restrictive covenants required for: Construction of a twin-bore tunnel, one tunnel bore for northbound traffic and one tunnel bore for southbound traffic, with a three-lane carriageway in each direction, between a portal on the north side of the river Thames in the borough of Thurrock, Essex, and a portal in Gravesham, Kent, including cross-passages connecting the two tunnels and associated tunnelling works
15-20	4A and 4B	Acquisition of subsoil and restrictive covenants required for: Construction of a twin-bore tunnel, one tunnel bore for northbound traffic and one tunnel bore for southbound traffic, with a three-lane carriageway in each direction, between a portal on the north side of the river Thames in the borough of Thurrock, Essex, and a portal in Gravesham, Kent, including cross-passages connecting the two tunnels and associated tunnelling works  Construction of a new permanent ground protection tunnel and access shafts to undertake ground treatment works above the new A122 Lower Thames Crossing tunnel
16-41	4A	Acquisition of subsoil and restrictive covenants required for: Construction of a twin-bore tunnel, one tunnel bore for northbound traffic and one tunnel bore for southbound traffic, with a three-lane carriageway in each direction, between a portal on the north side of the river Thames in the borough of Thurrock, Essex, and a portal in Gravesham, Kent, including cross-passages connecting the two tunnels and associated tunnelling works

**Table 3: Acquisition of Subsoil and Restrictive Covenants - by plot number**

Land plans plot ref.	DCO Work No(s).	Purpose for which the land is required:
16-42	4A	<p>Acquisition of subsoil and restrictive covenants required for:</p> <p>Construction of a twin-bore tunnel, one tunnel bore for northbound traffic and one tunnel bore for southbound traffic, with a three-lane carriageway in each direction, between a portal on the north side of the river Thames in the borough of Thurrock, Essex, and a portal in Gravesham, Kent, including cross-passages connecting the two tunnels and associated tunnelling works</p>
16-43	4A	<p>Acquisition of subsoil and restrictive covenants required for:</p> <p>Construction of a twin-bore tunnel, one tunnel bore for northbound traffic and one tunnel bore for southbound traffic, with a three-lane carriageway in each direction, between a portal on the north side of the river Thames in the borough of Thurrock, Essex, and a portal in Gravesham, Kent, including cross-passages connecting the two tunnels and associated tunnelling works</p>

Table 4: Acquisition of Subsoil and Restrictive Covenants and Temporary Possession of Land at the Surface - by plot number		
Land plans plot ref.	DCO Work No(s).	Purpose for which the land is required:
13-38	4A and CA3	<p>Acquisition of subsoil and restrictive covenants required for:</p> <p>Construction of a twin-bore tunnel, one tunnel bore for northbound traffic and one tunnel bore for southbound traffic, with a three-lane carriageway in each direction, between a portal on the north side of the river Thames in the borough of Thurrock, Essex, and a portal in Gravesham, Kent, including cross-passages connecting the two tunnels and associated tunnelling works</p> <p>Temporary construction compound at surface for facilitating main works at the A122 Lower Thames Crossing south portal and tunnel approach</p>
13-41	4A and CA3	<p>Acquisition of subsoil and restrictive covenants required for:</p> <p>Construction of a twin-bore tunnel, one tunnel bore for northbound traffic and one tunnel bore for southbound traffic, with a three-lane carriageway in each direction, between a portal on the north side of the river Thames in the borough of Thurrock, Essex, and a portal in Gravesham, Kent, including cross-passages connecting the two tunnels and associated tunnelling works</p> <p>Temporary construction compound at surface for facilitating main works at the A122 Lower Thames Crossing south portal and tunnel approach</p>
13-46	4A, CA3, MU20, MU22, MU24 and MUT3	<p>Acquisition of subsoil and restrictive covenants required for:</p> <p>Construction of a twin-bore tunnel, one tunnel bore for northbound traffic and one tunnel bore for southbound traffic, with a three-lane carriageway in each direction, between a portal on the north side of the river Thames in the borough of Thurrock, Essex, and a portal in Gravesham, Kent, including cross-passages connecting the two tunnels and associated tunnelling works</p> <p>Temporary construction compound at surface for facilitating main works at the A122 Lower Thames Crossing south portal and tunnel approach</p> <p>Utility works, including the installation or diversion of underground utilities within a multi-utility corridor, and the rights and restrictive covenants to construct, protect, operate, access and maintain those utility works</p>
13-47	4A, CA3, MU20, MU24 and MUT3	<p>Acquisition of subsoil and restrictive covenants required for:</p> <p>Construction of a twin-bore tunnel, one tunnel bore for northbound traffic and one tunnel bore for southbound traffic, with a three-lane carriageway in each direction, between a portal on the north side of the river Thames in the borough of Thurrock, Essex, and a portal in Gravesham, Kent, including cross-passages connecting the two tunnels and associated tunnelling works</p> <p>Temporary construction compound at surface for facilitating main works at the A122 Lower Thames Crossing south portal and tunnel approach</p> <p>Utility works, including the installation or diversion of underground utilities within a multi-utility corridor, and the rights and restrictive covenants to construct, protect, operate, access and maintain those utility works</p>

Table 4: Acquisition of Subsoil and Restrictive Covenants and Temporary Possession of Land at the Surface - by plot number		
Land plans plot ref.	DCO Work No(s).	Purpose for which the land is required:
13-48	4A, CA3, MU24 and MUT3	<p>Acquisition of subsoil and restrictive covenants required for:</p> <p>Construction of a twin-bore tunnel, one tunnel bore for northbound traffic and one tunnel bore for southbound traffic, with a three-lane carriageway in each direction, between a portal on the north side of the river Thames in the borough of Thurrock, Essex, and a portal in Gravesham, Kent, including cross-passages connecting the two tunnels and associated tunnelling works</p> <p>Temporary construction compound at surface for facilitating main works at the A122 Lower Thames Crossing south portal and tunnel approach</p> <p>Utility works, including the installation or diversion of underground utilities within a multi-utility corridor, and the rights and restrictive covenants to construct, protect, operate, access and maintain those utility works</p>
13-50	4A and CA3	<p>Acquisition of subsoil and restrictive covenants required for:</p> <p>Construction of a twin-bore tunnel, one tunnel bore for northbound traffic and one tunnel bore for southbound traffic, with a three-lane carriageway in each direction, between a portal on the north side of the river Thames in the borough of Thurrock, Essex, and a portal in Gravesham, Kent, including cross-passages connecting the two tunnels and associated tunnelling works</p> <p>Temporary construction compound at surface for facilitating main works at the A122 Lower Thames Crossing south portal and tunnel approach</p>
14-11	4A, 4B, CA3, CA3A, MU25, MU26 and MUT3	<p>Acquisition of subsoil and restrictive covenants required for:</p> <p>Construction of a twin-bore tunnel, one tunnel bore for northbound traffic and one tunnel bore for southbound traffic, with a three-lane carriageway in each direction, between a portal on the north side of the river Thames in the borough of Thurrock, Essex, and a portal in Gravesham, Kent, including cross-passages connecting the two tunnels and associated tunnelling works</p> <p>Construction of a new permanent ground protection tunnel and access shafts to undertake ground treatment works above the new A122 Lower Thames Crossing tunnel</p> <p>Temporary construction compound at surface for facilitating main works at the A122 Lower Thames Crossing south portal and tunnel approach</p> <p>Temporary satellite construction compound at surface for facilitating main works</p> <p>Utility works, including the installation or diversion of underground utilities within a multi-utility corridor, and the rights and restrictive covenants to construct, protect, operate, access and maintain those utility works</p>
14-16	4A, 4B and MU26	<p>Acquisition of subsoil and restrictive covenants required for:</p> <p>Construction of a twin-bore tunnel, one tunnel bore for northbound traffic and one tunnel bore for southbound traffic, with a three-lane carriageway in each direction, between a portal on the north side of the river Thames in the borough of Thurrock, Essex, and a portal in Gravesham, Kent, including cross-passages connecting the two tunnels and associated tunnelling works</p> <p>Construction of a new permanent ground protection tunnel and access shafts to undertake ground treatment works above the new A122 Lower Thames Crossing tunnel</p>

Table 4: Acquisition of Subsoil and Restrictive Covenants and Temporary Possession of Land at the Surface - by plot number		
Land plans plot ref.	DCO Work No(s).	Purpose for which the land is required:
14-16 Cont'd		Utility works, including the installation or diversion of underground utilities within a multi-utility corridor, and the rights and restrictive covenants to construct, protect, operate, access and maintain those utility works
14-17	4A, 4B and MU26	<p>Acquisition of subsoil and restrictive covenants required for:</p> <p>Construction of a twin-bore tunnel, one tunnel bore for northbound traffic and one tunnel bore for southbound traffic, with a three-lane carriageway in each direction, between a portal on the north side of the river Thames in the borough of Thurrock, Essex, and a portal in Gravesham, Kent, including cross-passages connecting the two tunnels and associated tunnelling works</p> <p>Construction of a new permanent ground protection tunnel and access shafts to undertake ground treatment works above the new A122 Lower Thames Crossing tunnel</p> <p>Utility works, including the installation or diversion of underground utilities within a multi-utility corridor, and the rights and restrictive covenants to construct, protect, operate, access and maintain those utility works</p>
14-18	4A, 4B and MU26	<p>Acquisition of subsoil and restrictive covenants required for:</p> <p>Construction of a twin-bore tunnel, one tunnel bore for northbound traffic and one tunnel bore for southbound traffic, with a three-lane carriageway in each direction, between a portal on the north side of the river Thames in the borough of Thurrock, Essex, and a portal in Gravesham, Kent, including cross-passages connecting the two tunnels and associated tunnelling works</p> <p>Construction of a new permanent ground protection tunnel and access shafts to undertake ground treatment works above the new A122 Lower Thames Crossing tunnel</p> <p>Utility works, including the installation or diversion of underground utilities within a multi-utility corridor, and the rights and restrictive covenants to construct, protect, operate, access and maintain those utility works</p>
15-17	4A, 4B and CA3B	<p>Acquisition of subsoil and restrictive covenants required for:</p> <p>Construction of a twin-bore tunnel, one tunnel bore for northbound traffic and one tunnel bore for southbound traffic, with a three-lane carriageway in each direction, between a portal on the north side of the river Thames in the borough of Thurrock, Essex, and a portal in Gravesham, Kent, including cross-passages connecting the two tunnels and associated tunnelling works</p> <p>Construction of a new permanent ground protection tunnel and access shafts to undertake ground treatment works above the new A122 Lower Thames Crossing tunnel</p> <p>Temporary satellite construction compound at surface for facilitating main works</p>
15-18	4A, 4B and CA3B	<p>Acquisition of subsoil and restrictive covenants required for:</p> <p>Construction of a twin-bore tunnel, one tunnel bore for northbound traffic and one tunnel bore for southbound traffic, with a three-lane carriageway in each direction, between a portal on the north side of the river Thames in the borough of Thurrock, Essex, and a portal in Gravesham, Kent, including cross-passages connecting the two tunnels and associated tunnelling works</p>

**Table 4: Acquisition of Subsoil and Restrictive Covenants and Temporary Possession of Land at the Surface - by plot number**

Land plans plot ref.	DCO Work No(s).	Purpose for which the land is required:
15-18 Cont'd		<p>Construction of a new permanent ground protection tunnel and access shafts to undertake ground treatment works above the new A122 Lower Thames Crossing tunnel</p> <p>Temporary satellite construction compound at surface for facilitating main works</p>
15-19	4A, 4B and CA3B	<p>Acquisition of subsoil and restrictive covenants required for:</p> <p>Construction of a twin-bore tunnel, one tunnel bore for northbound traffic and one tunnel bore for southbound traffic, with a three-lane carriageway in each direction, between a portal on the north side of the river Thames in the borough of Thurrock, Essex, and a portal in Gravesham, Kent, including cross-passages connecting the two tunnels and associated tunnelling works</p> <p>Construction of a new permanent ground protection tunnel and access shafts to undertake ground treatment works above the new A122 Lower Thames Crossing tunnel</p> <p>Temporary satellite construction compound at surface for facilitating main works</p>



**Table 5: Temporary Possession of Land - by plot number**

Land plans plot ref.	DCO Work No(s).	Purpose for which the land is required:
01-01	E1	Temporary possession required for: Provision for access for environmental works to create a compensatory habitat site for nitrogen deposition
01-03	E1	Temporary possession required for: Provision for access for environmental works to create a compensatory habitat site for nitrogen deposition
01-05	E1	Temporary possession required for: Provision for access for environmental works to create a compensatory habitat site for nitrogen deposition
01-08	E1	Temporary possession required for: Provision for access for environmental works to create a compensatory habitat site for nitrogen deposition
01-09	E1	Temporary possession required for: Provision for access for environmental works to create a compensatory habitat site for nitrogen deposition
01-10	E1	Temporary possession required for: Provision for access for environmental works to create a compensatory habitat site for nitrogen deposition
01-11	E1	Temporary possession required for: Provision for access for environmental works to create a compensatory habitat site for nitrogen deposition
01-13	E1	Temporary possession required for: Provision for access for environmental works to create a compensatory habitat site for nitrogen deposition
01-15	E1	Temporary possession required for: Provision for access for environmental works to create a compensatory habitat site for nitrogen deposition
01-16	E1	Temporary possession required for: Provision for access for environmental works to create a compensatory habitat site for nitrogen deposition

**Table 5: Temporary Possession of Land - by plot number**

Land plans plot ref.	DCO Work No(s).	Purpose for which the land is required:
01-17	E1	Temporary possession required for: Provision for access for environmental works to create a compensatory habitat site for nitrogen deposition
01-18	E1	Temporary possession required for: Provision for access for environmental works to create a compensatory habitat site for nitrogen deposition
01-19	E1	Temporary possession required for: Provision for access for environmental works to create a compensatory habitat site for nitrogen deposition
01-20	E1	Temporary possession required for: Provision for access for environmental works to create a compensatory habitat site for nitrogen deposition
01-21	E1	Temporary possession required for: Provision for access for environmental works to create a compensatory habitat site for nitrogen deposition
01-22	E1	Temporary possession required for: Provision for access for environmental works to create a compensatory habitat site for nitrogen deposition
02-01	E2	Temporary possession required for: Provision for access for environmental works to create a compensatory habitat site for nitrogen deposition
02-03	E2	Temporary possession required for: Provision for access for environmental works to create a compensatory habitat site for nitrogen deposition
02-04	E1	Temporary possession required for: Provision for access for environmental works to create a compensatory habitat site for nitrogen deposition
02-05	E1	Temporary possession required for: Provision for access for environmental works to create a compensatory habitat site for nitrogen deposition

<b>Table 5: Temporary Possession of Land - by plot number</b>		
<b>Land plans plot ref.</b>	<b>DCO Work No(s).</b>	<b>Purpose for which the land is required:</b>
02-06	E1	Temporary possession required for: Provision for access for environmental works to create a compensatory habitat site for nitrogen deposition
02-07	E1	Temporary possession required for: Provision for access for environmental works to create a compensatory habitat site for nitrogen deposition
02-08	E1	Temporary possession required for: Provision for access for environmental works to create a compensatory habitat site for nitrogen deposition
02-09	E1	Temporary possession required for: Provision for access for environmental works to create a compensatory habitat site for nitrogen deposition
02-10	E1	Temporary possession required for: Provision for access for environmental works to create a compensatory habitat site for nitrogen deposition
02-11	E1	Temporary possession required for: Provision for access for environmental works to create a compensatory habitat site for nitrogen deposition
03-02	G1a and MU1	Temporary possession required for: Installation of a medium-pressure gas pipeline Utility works, including the installation or diversion of underground utilities within a multi-utility corridor
03-03	G1a and MU1	Temporary possession required for: Installation of a medium-pressure gas pipeline Utility works, including the installation or diversion of underground utilities within a multi-utility corridor
03-04	1K	Temporary possession required for: Improvement works to the existing public right of way along footpath NS179

<b>Table 5: Temporary Possession of Land - by plot number</b>		
<b>Land plans plot ref.</b>	<b>DCO Work No(s).</b>	<b>Purpose for which the land is required:</b>
03-07	MU2, MU3 and MU4	Temporary possession required for: Utility works, including the installation or diversion of underground utilities within a multi-utility corridor
03-08	1K	Temporary possession required for: Improvement works to the existing public right of way along footpath NS179
03-14	G1a and MU1	Temporary possession required for: Installation of a medium-pressure gas pipeline Utility works, including the installation or diversion of underground utilities within a multi-utility corridor
03-16	G1a and MU1	Temporary possession required for: Installation of a medium-pressure gas pipeline Utility works, including the installation or diversion of underground utilities within a multi-utility corridor
03-17	G1a and MU1	Temporary possession required for: Installation of a medium-pressure gas pipeline Utility works, including the installation or diversion of underground utilities within a multi-utility corridor
03-33	MU4	Temporary possession required for: Utility works, including the installation or diversion of underground utilities within a multi-utility corridor
03-36	1K	Temporary possession required for: To facilitate the construction of a new public right of way from drainage pond to the improved public right of way south of the improved A2 mainline, and to provide temporary storage, laydown areas and working space
03-80	1K	Temporary possession required for: To facilitate the construction of a new public right of way from drainage pond to the improved public right of way south of the improved A2 mainline, and to provide temporary storage, laydown areas and working space

<b>Table 5: Temporary Possession of Land - by plot number</b>		
<b>Land plans plot ref.</b>	<b>DCO Work No(s).</b>	<b>Purpose for which the land is required:</b>
03-87	MU3	Temporary possession required for: Utility works, including the installation or diversion of underground utilities within a multi-utility corridor
03-96	MU1	Temporary possession required for: Utility works, including the installation or diversion of underground utilities within a multi-utility corridor
03-98	MU1	Temporary possession required for: Utility works, including the installation or diversion of underground utilities within a multi-utility corridor
03-112	MU1	Temporary possession required for: Utility works, including the installation or diversion of underground utilities within a multi-utility corridor
03-135	MU1	Temporary possession required for: Utility works, including the installation or diversion of underground utilities within a multi-utility corridor
03-139	MU1	Temporary possession required for: Utility works, including the installation or diversion of underground utilities within a multi-utility corridor
03-140	MU1	Temporary possession required for: Utility works, including the installation or diversion of underground utilities within a multi-utility corridor
03-141	MU1	Temporary possession required for: Utility works, including the installation or diversion of underground utilities within a multi-utility corridor
03-142	MU1	Temporary possession required for: Utility works, including the installation or diversion of underground utilities within a multi-utility corridor
03-143	MU1	Temporary possession required for: Utility works, including the installation or diversion of underground utilities within a multi-utility corridor

Table 5: Temporary Possession of Land - by plot number		
Land plans plot ref.	DCO Work No(s).	Purpose for which the land is required:
03-144	MU1	Temporary possession required for: Utility works, including the installation or diversion of underground utilities within a multi-utility corridor
03-146	MU1	Temporary possession required for: Utility works, including the installation or diversion of underground utilities within a multi-utility corridor
04-03	G1b	Temporary possession required for: Installation of a medium-pressure gas pipeline
04-07	E5	Temporary possession required for: Implementation of environmental mitigation works to create a site for protected species
04-08	MU9	Temporary possession required for: Utility works, including the installation or diversion of underground utilities within a multi-utility corridor
04-12	E5	Temporary possession required for: Implementation of environmental mitigation works to create a site for protected species
04-14	G1b	Temporary possession required for: Installation of a medium-pressure gas pipeline
04-16	MU9	Temporary possession required for: Utility works, including the installation or diversion of underground utilities within a multi-utility corridor
04-17	E5	Temporary possession required for: Implementation of environmental mitigation works to create a site for protected species
04-25	1L	Temporary possession required for: Improvement works of the existing public right of way to a section between Halfpence Lane roundabout to Jeskyns Community woodland

**Table 5: Temporary Possession of Land - by plot number**

Land plans plot ref.	DCO Work No(s).	Purpose for which the land is required:
04-28	1L	Temporary possession required for: Improvement works of the existing public right of way to a section between Halfpence Lane roundabout to Jeskyns Community woodland
04-37	1E and 1L	Temporary possession required for: Construction of a new permissive path from Halfpence Lane roundabout to road leading to Scalers Hill House Improvement works of the existing public right of way to a section between Halfpence Lane roundabout to Jeskyns Community woodland
04-38	CA2 and G1b	Temporary possession required for: Temporary construction compound at surface for facilitating main works Installation of a medium-pressure gas pipeline
04-42	CA2, G1b, MU10 and OH2	Temporary possession required for: Temporary construction compound at surface for facilitating main works Installation of a medium-pressure gas pipeline Utility works, including the installation or diversion of underground utilities within a multi-utility corridor Overhead lines diversion works, including the removal of existing overhead lines and supports
04-45	E5	Temporary possession required for: Implementation of environmental mitigation works to create a site for protected species
04-46	1L	Temporary possession required for: Improvement works of the existing public right of way to a section between Halfpence Lane roundabout to Jeskyns Community woodland
04-58	G1b, MU10 and OH2	Temporary possession required for: Installation of a medium-pressure gas pipeline Utility works, including the installation or diversion of underground utilities within a multi-utility corridor Overhead lines diversion works, including the removal of existing overhead lines and supports

Table 5: Temporary Possession of Land - by plot number		
Land plans plot ref.	DCO Work No(s).	Purpose for which the land is required:
04-61	MU9	Temporary possession required for: Utility works, including the installation or diversion of underground utilities within a multi-utility corridor
04-63	G1b and OH2	Temporary possession required for: Installation of a medium-pressure gas pipeline Overhead lines diversion works, including the removal of existing overhead lines and supports
04-72	MU9	Temporary possession required for: Utility works, including the installation or diversion of underground utilities within a multi-utility corridor
04-89	E4, G1a, G1b, MU10, MU11 and MUT1	Temporary possession required for: Implementation of environmental mitigation works to create a site for protected species Installation of a medium-pressure gas pipeline Utility works, including the installation or diversion of underground utilities within a multi-utility corridor
04-92	G1b, MU10 and OH2	Temporary possession required for: Installation of a medium-pressure gas pipeline Utility works, including the installation or diversion of underground utilities within a multi-utility corridor Overhead lines diversion works, including the removal of existing overhead lines and supports
04-93	G1b and OH2	Temporary possession required for: Installation of a medium-pressure gas pipeline Overhead lines diversion works, including the removal of existing overhead lines and supports
04-94	G1b and OH2	Temporary possession required for: Installation of a medium-pressure gas pipeline Overhead lines diversion works, including the removal of existing overhead lines and supports



**Table 5: Temporary Possession of Land - by plot number**

Land plans plot ref.	DCO Work No(s).	Purpose for which the land is required:
04-96	1H	Temporary possession required for: To facilitate the construction of a new bridge to carry the realigned Thong Lane over the improved section of the A2 mainline, and to provide temporary storage, laydown areas and working space
04-98	G1b and OH2	Temporary possession required for: Installation of a medium-pressure gas pipeline Overhead lines diversion works, including the removal of existing overhead lines and supports
04-99	E4	Temporary possession required for: Implementation of environmental mitigation works to create a site for protected species
04-100	1H	Temporary possession required for: To facilitate the construction of a new bridge to carry the realigned Thong Lane over the improved section of the A2 mainline, and to provide temporary storage, laydown areas and working space
04-101	E5	Temporary possession required for: Implementation of environmental mitigation works to create a site for protected species
04-103	1H	Temporary possession required for: To facilitate the construction of a new bridge to carry the realigned Thong Lane over the improved section of the A2 mainline, and to provide temporary storage, laydown areas and working space
04-108	E4	Temporary possession required for: Provision for temporary access for environmental mitigation works to create a site for protected species
04-109	MU9	Temporary possession required for: Utility works, including the installation or diversion of underground utilities within a multi-utility corridor
04-122	E5	Temporary possession required for: Implementation of environmental mitigation works to create a site for protected species

**Table 5: Temporary Possession of Land - by plot number**

Land plans plot ref.	DCO Work No(s).	Purpose for which the land is required:
04-123	1E	Temporary possession required for: Construction of a new permissive path from Halfpence Lane roundabout to road leading to Scalers Hill House
04-128	MU9	Temporary possession required for: Utility works, including the installation or diversion of underground utilities within a multi-utility corridor
04-137	E4	Temporary possession required for: Provision for temporary access for environmental mitigation works to create a site for protected species
04-138	MU10	Temporary possession required for: Utility works, including the installation or diversion of underground utilities within a multi-utility corridor
04-140	G1a	Temporary possession required for: Installation of a medium-pressure gas pipeline
04-141	E4	Temporary possession required for: Provision for temporary access for environmental mitigation works to create a site for protected species
04-145	E4	Temporary possession required for: Implementation of environmental mitigation works to create a site for protected species
04-148	MU8	Temporary possession required for: Utility works, including the installation or diversion of underground utilities within a multi-utility corridor
04-149	MU8	Temporary possession required for: Utility works, including the installation or diversion of underground utilities within a multi-utility corridor
04-151	MU8	Temporary possession required for: Utility works, including the installation or diversion of underground utilities within a multi-utility corridor

**Table 5: Temporary Possession of Land - by plot number**

Land plans plot ref.	DCO Work No(s).	Purpose for which the land is required:
04-152	MU8	Temporary possession required for: Utility works, including the installation or diversion of underground utilities within a multi-utility corridor
04-153	MU8	Temporary possession required for: Utility works, including the installation or diversion of underground utilities within a multi-utility corridor
04-154	MU9	Temporary possession required for: Utility works, including the installation or diversion of underground utilities within a multi-utility corridor
04-200	1K	Temporary possession required for: Improvement works to the existing public right of way along footpath NS179
04-215	MU4	Temporary possession required for: Utility works, including the installation or diversion of underground utilities within a multi-utility corridor
04-223	G1a	Temporary possession required for: Installation of a medium-pressure gas pipeline
04-225	MU5	Temporary possession required for: Utility works, including the installation or diversion of underground utilities within a multi-utility corridor
04-226	G1a and MU5	Temporary possession required for: Installation of a medium-pressure gas pipeline Utility works, including the installation or diversion of underground utilities within a multi-utility corridor
04-227	G1a and MU5	Temporary possession required for: Installation of a medium-pressure gas pipeline Utility works, including the installation or diversion of underground utilities within a multi-utility corridor

**Table 5: Temporary Possession of Land - by plot number**

Land plans plot ref.	DCO Work No(s).	Purpose for which the land is required:
04-228	G1a	Temporary possession required for: Installation of a medium-pressure gas pipeline
04-229	MU4	Temporary possession required for: Utility works, including the installation or diversion of underground utilities within a multi-utility corridor
04-233	1K	Temporary possession required for: Improvement works to the existing public right of way along footpath NS179
04-243	MU4	Temporary possession required for: Utility works, including the installation or diversion of underground utilities within a multi-utility corridor
04-244	G1a	Temporary possession required for: Installation of a medium-pressure gas pipeline
04-246	G1a	Temporary possession required for: Installation of a medium-pressure gas pipeline
04-247	G1a	Temporary possession required for: Installation of a medium-pressure gas pipeline
04-249	G1a	Temporary possession required for: Installation of a medium-pressure gas pipeline
04-251	G1a	Temporary possession required for: Installation of a medium-pressure gas pipeline
04-252	G1a	Temporary possession required for: Installation of a medium-pressure gas pipeline

Table 5: Temporary Possession of Land - by plot number		
Land plans plot ref.	DCO Work No(s).	Purpose for which the land is required:
04-253	G1a	Temporary possession required for: To facilitate the installation of a medium-pressure gas pipeline, and to provide temporary storage, laydown areas and working space
04-254	G1a	Temporary possession required for: To facilitate the installation of a medium-pressure gas pipeline, and to provide temporary storage, laydown areas and working space
04-255	G1a	Temporary possession required for: To facilitate the installation of a medium-pressure gas pipeline, and to provide temporary storage, laydown areas and working space
04-257	1K	Temporary possession required for: Improvement works to the existing public right of way along footpath NS179
04-258	1K	Temporary possession required for: Improvement works to the existing public right of way along footpath NS179
04-259	MU4	Temporary possession required for: Utility works, including the installation or diversion of underground utilities within a multi-utility corridor
04-266	G1a	Temporary possession required for: Installation of a medium-pressure gas pipeline
04-268	G1a	Temporary possession required for: Installation of a medium-pressure gas pipeline
04-274	E4 and G1a	Temporary possession required for: Implementation of environmental mitigation works to create a site for protected species Installation of a medium-pressure gas pipeline
05-01	1L	Temporary possession required for: Construction of a new permissive path between the improved public right of way and Jeskyns Community woodland Improvement works of the existing public right of way to a section between Halfpence Lane roundabout to Jeskyns Community woodland

**Table 5: Temporary Possession of Land - by plot number**

Land plans plot ref.	DCO Work No(s).	Purpose for which the land is required:
05-02	1L	Temporary possession required for: Construction of a new permissive path between the improved public right of way and Jeskyns Community woodland Improvement works of the existing public right of way to a section between Halfpence Lane roundabout to Jeskyns Community woodland
05-03	1L	Temporary possession required for: Construction of a new permissive path between the improved public right of way and Jeskyns Community woodland Improvement works of the existing public right of way to a section between Halfpence Lane roundabout to Jeskyns Community woodland
05-04	1L	Temporary possession required for: Improvement works of the existing public right of way to a section between Halfpence Lane roundabout to Jeskyns Community woodland
05-05	1L	Temporary possession required for: Improvement works of the existing public right of way to a section between Halfpence Lane roundabout to Jeskyns Community woodland
05-06	1L	Temporary possession required for: Improvement works of the existing public right of way to a section between Halfpence Lane roundabout to Jeskyns Community woodland
05-07	MU8	Temporary possession required for: Utility works, including the installation or diversion of underground utilities within a multi-utility corridor
05-08	MU8	Temporary possession required for: Utility works, including the installation or diversion of underground utilities within a multi-utility corridor
05-09	MU8	Temporary possession required for: Utility works, including the installation or diversion of underground utilities within a multi-utility corridor
05-10	MU8	Temporary possession required for: Utility works, including the installation or diversion of underground utilities within a multi-utility corridor

<b>Table 5: Temporary Possession of Land - by plot number</b>		
<b>Land plans plot ref.</b>	<b>DCO Work No(s).</b>	<b>Purpose for which the land is required:</b>
05-11	MU8	Temporary possession required for: Utility works, including the installation or diversion of underground utilities within a multi-utility corridor
05-12	MU8	Temporary possession required for: Utility works, including the installation or diversion of underground utilities within a multi-utility corridor
05-13	MU8	Temporary possession required for: Utility works, including the installation or diversion of underground utilities within a multi-utility corridor
05-14	MU8	Temporary possession required for: Utility works, including the installation or diversion of underground utilities within a multi-utility corridor
05-15	MU8	Temporary possession required for: Utility works, including the installation or diversion of underground utilities within a multi-utility corridor
05-16	MU8	Temporary possession required for: Utility works, including the installation or diversion of underground utilities within a multi-utility corridor
05-17	MU8	Temporary possession required for: Utility works, including the installation or diversion of underground utilities within a multi-utility corridor
05-18	MU8	Temporary possession required for: Utility works, including the installation or diversion of underground utilities within a multi-utility corridor
06-03	MU15 and MU16	Temporary possession required for: Utility works, including the installation or diversion of underground utilities within a multi-utility corridor
06-08	2P	Temporary possession required for: Improvement works to a section of the existing public right of way from Church Road to existing public right of way footpath NS175

**Table 5: Temporary Possession of Land - by plot number**

Land plans plot ref.	DCO Work No(s).	Purpose for which the land is required:
06-09	2P	Temporary possession required for: Improvement works to a section of the existing public right of way from Church Road to existing public right of way footpath NS175
06-11	2P	Temporary possession required for: Improvement works to a section of the existing public right of way from Church Road to existing public right of way footpath NS175
06-18	MU16	Temporary possession required for: Utility works, including the installation or diversion of underground utilities within a multi-utility corridor
06-19	MU16	Temporary possession required for: Utility works, including the installation or diversion of underground utilities within a multi-utility corridor
06-46	OH1	Temporary possession required for: Overhead lines diversion works, including the removal of existing overhead lines and pylons, construction of new overhead lines and pylons and works to existing overhead lines and pylons
06-54	OH1	Temporary possession required for: Provision for access for overhead lines diversion works
06-55	MU14	Temporary possession required for: Utility works, including the installation or diversion of underground utilities within a multi-utility corridor
06-56	1L, E5 and OH1	Temporary possession required for: Construction of a new permissive path between the improved public right of way and Jeskyns Community woodland Implementation of environmental mitigation works to create a site for protected species Overhead lines diversion works, including the removal of existing overhead lines and pylons, construction of new overhead lines and pylons and works to existing overhead lines and pylons
06-64	MU14	Temporary possession required for: Utility works, including the installation or diversion of underground utilities within a multi-utility corridor



Table 5: Temporary Possession of Land - by plot number		
Land plans plot ref.	DCO Work No(s).	Purpose for which the land is required:
06-67	MU14 and MU9	Temporary possession required for: Utility works, including the installation or diversion of underground utilities within a multi-utility corridor
06-72	G1b and MU16	Temporary possession required for: Installation of a medium-pressure gas pipeline Utility works, including the installation or diversion of underground utilities within a multi-utility corridor
06-75	1L	Temporary possession required for: Improvement works of the existing public right of way to a section between Halfpence Lane roundabout to Jeskyns Community woodland
06-78	G1b and MU16	Temporary possession required for: Installation of a medium-pressure gas pipeline Utility works, including the installation or diversion of underground utilities within a multi-utility corridor
06-91	2Q and MU16	Temporary possession required for: Construction of a new public right of way from Valley Drive to the existing public right of way footpath NS174 Utility works, including the installation or diversion of underground utilities within a multi-utility corridor
06-96	2Q and MU16	Temporary possession required for: Construction of a new public right of way from Valley Drive to the existing public right of way footpath NS174 Utility works, including the installation or diversion of underground utilities within a multi-utility corridor
06-98	MU16	Temporary possession required for: Utility works, including the installation or diversion of underground utilities within a multi-utility corridor
06-99	2Q and MU16	Temporary possession required for: Construction of a new public right of way from Valley Drive to the existing public right of way footpath NS174 Utility works, including the installation or diversion of underground utilities within a multi-utility corridor

**Table 5: Temporary Possession of Land - by plot number**

Land plans plot ref.	DCO Work No(s).	Purpose for which the land is required:
06-102	MU16	Temporary possession required for: Utility works, including the installation or diversion of underground utilities within a multi-utility corridor
06-104	MU16	Temporary possession required for: Utility works, including the installation or diversion of underground utilities within a multi-utility corridor
06-107	MU16	Temporary possession required for: Utility works, including the installation or diversion of underground utilities within a multi-utility corridor
06-109	2Q	Temporary possession required for: Construction of a new public right of way from Valley Drive to the existing public right of way footpath NS174
06-110	2Q	Temporary possession required for: To facilitate the construction of a new public right of way from Valley Drive to the existing public right of way footpath NS174, and to provide temporary storage, laydown areas and working space
06-111	MU16	Temporary possession required for: Utility works, including the installation or diversion of underground utilities within a multi-utility corridor
06-112	MU16	Temporary possession required for: Utility works, including the installation or diversion of underground utilities within a multi-utility corridor
06-113	MU16	Temporary possession required for: Utility works, including the installation or diversion of underground utilities within a multi-utility corridor
06-114	MU16	Temporary possession required for: Utility works, including the installation or diversion of underground utilities within a multi-utility corridor
06-115	MU16	Temporary possession required for: Utility works, including the installation or diversion of underground utilities within a multi-utility corridor

Table 5: Temporary Possession of Land - by plot number		
Land plans plot ref.	DCO Work No(s).	Purpose for which the land is required:
06-116	E5	Temporary possession required for: Provision for access for environmental mitigation works to create a site for protected species
06-117	MU14 and MU9	Temporary possession required for: Utility works, including the installation or diversion of underground utilities within a multi-utility corridor
06-121	E5, MU14, MU9, OH1 and OHT1	Temporary possession required for: Implementation of environmental mitigation works to create a site for protected species Utility works, including the installation or diversion of underground utilities within a multi-utility corridor Overhead lines diversion works, including the removal of existing overhead lines and pylons, construction of new overhead lines and pylons and works to existing overhead lines and pylons
06-123	2Q	Temporary possession required for: Construction of a new public right of way from Valley Drive to the existing public right of way footpath NS174
06-131	G1b and MU16	Temporary possession required for: Installation of a medium-pressure gas pipeline Utility works, including the installation or diversion of underground utilities within a multi-utility corridor
06-132	G1b	Temporary possession required for: Installation of a medium-pressure gas pipeline
06-135	OH1	Temporary possession required for: To facilitate overhead lines diversion works, and to provide temporary storage, laydown areas and working space
06-136	G1b	Temporary possession required for: Installation of a medium-pressure gas pipeline

<b>Table 5: Temporary Possession of Land - by plot number</b>		
<b>Land plans plot ref.</b>	<b>DCO Work No(s).</b>	<b>Purpose for which the land is required:</b>
06-137	G1b	Temporary possession required for: Installation of a medium-pressure gas pipeline
06-139	G1b	Temporary possession required for: Installation of a medium-pressure gas pipeline
06-144	G1b and G2	Temporary possession required for: Installation of a medium-pressure gas pipeline Installation of a high-pressure gas pipeline
06-151	G1b	Temporary possession required for: Installation of a medium-pressure gas pipeline
06-152	G1b, G2, G3, MU17, OH1 and OHT1	Temporary possession required for: Installation of a medium-pressure gas pipeline Installation of a high-pressure gas pipeline Utility works, including the installation or diversion of underground utilities within a multi-utility corridor Overhead lines diversion works, including the removal of existing overhead lines and pylons, construction of new overhead lines and pylons and works to existing overhead lines and pylons
06-153	1L	Temporary possession required for: Construction of a new permissive path between the improved public right of way and Jeskyns Community woodland
06-158	G1b, G2, G3, MU17 and OH1	Temporary possession required for: Installation of a medium-pressure gas pipeline Installation of a high-pressure gas pipeline Utility works, including the installation or diversion of underground utilities within a multi-utility corridor Overhead lines diversion works, including the removal of existing overhead lines and pylons, construction of new overhead lines and pylons and works to existing overhead lines and pylons

**Table 5: Temporary Possession of Land - by plot number**

Land plans plot ref.	DCO Work No(s).	Purpose for which the land is required:
06-182	E5	Temporary possession required for: Implementation of environmental mitigation works to create a site for protected species
06-187	MU9	Temporary possession required for: Utility works, including the installation or diversion of underground utilities within a multi-utility corridor
06-188	E5	Temporary possession required for: Implementation of environmental mitigation works to create a site for protected species
06-204	E5	Temporary possession required for: Implementation of environmental mitigation works to create a site for protected species
06-205	MU9	Temporary possession required for: Utility works, including the installation or diversion of underground utilities within a multi-utility corridor
06-207	G1b	Temporary possession required for: Installation of a medium-pressure gas pipeline
06-208	G1b	Temporary possession required for: Installation of a medium-pressure gas pipeline
06-209	G1b	Temporary possession required for: Installation of a medium-pressure gas pipeline
07-01	MU15	Temporary possession required for: Utility works, including the installation or diversion of underground utilities within a multi-utility corridor
07-02	MU15	Temporary possession required for: Utility works, including the installation or diversion of underground utilities within a multi-utility corridor

Table 5: Temporary Possession of Land - by plot number		
Land plans plot ref.	DCO Work No(s).	Purpose for which the land is required:
07-04	MU15	Temporary possession required for: Utility works, including the installation or diversion of underground utilities within a multi-utility corridor
07-05	MU15	Temporary possession required for: Utility works, including the installation or diversion of underground utilities within a multi-utility corridor
07-09	MU15	Temporary possession required for: Utility works, including the installation or diversion of underground utilities within a multi-utility corridor
07-11	MU15	Temporary possession required for: Utility works, including the installation or diversion of underground utilities within a multi-utility corridor
07-15	MU15	Temporary possession required for: Utility works, including the installation or diversion of underground utilities within a multi-utility corridor
07-17	MU15	Temporary possession of bridge surface required for: Utility works, including the installation or diversion of underground utilities within a multi-utility corridor
07-20	MU15	Temporary possession of bridge surface required for: Utility works, including the installation or diversion of underground utilities within a multi-utility corridor
07-22	MU15	Temporary possession of bridge surface required for: Utility works, including the installation or diversion of underground utilities within a multi-utility corridor
07-23	MU15	Temporary possession of bridge surface required for: Utility works, including the installation or diversion of underground utilities within a multi-utility corridor
07-26	MU15	Temporary possession required for: Utility works, including the installation or diversion of underground utilities within a multi-utility corridor

**Table 5: Temporary Possession of Land - by plot number**

Land plans plot ref.	DCO Work No(s).	Purpose for which the land is required:
07-27	MU15	Temporary possession required for: Utility works, including the installation or diversion of underground utilities within a multi-utility corridor
07-28	MU15	Temporary possession of bridge surface required for: Utility works, including the installation or diversion of underground utilities within a multi-utility corridor
07-29	MU15	Temporary possession required for: Utility works, including the installation or diversion of underground utilities within a multi-utility corridor
07-40	MU15	Temporary possession required for: Utility works, including the installation or diversion of underground utilities within a multi-utility corridor
07-41	MU15	Temporary possession required for: Utility works, including the installation or diversion of underground utilities within a multi-utility corridor
07-42	MU15	Temporary possession required for: Utility works, including the installation or diversion of underground utilities within a multi-utility corridor
08-06	MU15	Temporary possession required for: Utility works, including the installation or diversion of underground utilities within a multi-utility corridor
08-07	MU15	Temporary possession required for: Utility works, including the installation or diversion of underground utilities within a multi-utility corridor
08-08	MU15	Temporary possession required for: Utility works, including the installation or diversion of underground utilities within a multi-utility corridor
08-09	MU15	Temporary possession required for: Utility works, including the installation or diversion of underground utilities within a multi-utility corridor

**Table 5: Temporary Possession of Land - by plot number**

Land plans plot ref.	DCO Work No(s).	Purpose for which the land is required:
08-10	MU15	Temporary possession required for: Utility works, including the installation or diversion of underground utilities within a multi-utility corridor
08-11	MU15	Temporary possession required for: Utility works, including the installation or diversion of underground utilities within a multi-utility corridor
08-12	MU15	Temporary possession required for: Utility works, including the installation or diversion of underground utilities within a multi-utility corridor
08-13	MU15	Temporary possession required for: Utility works, including the installation or diversion of underground utilities within a multi-utility corridor
08-14	MU15	Temporary possession required for: Utility works, including the installation or diversion of underground utilities within a multi-utility corridor
08-15	MU15	Temporary possession required for: Utility works, including the installation or diversion of underground utilities within a multi-utility corridor
09-02	CA3	Temporary possession required for: Provision for temporary access and traffic management for the temporary construction compound facilitating main works at the A122 Lower Thames Crossing south portal and tunnel approach
09-03	CA3	Temporary possession required for: Provision for temporary access and traffic management for the temporary construction compound facilitating main works at the A122 Lower Thames Crossing south portal and tunnel approach
09-04	CA3	Temporary possession required for: Provision for temporary access and traffic management for the temporary construction compound facilitating main works at the A122 Lower Thames Crossing south portal and tunnel approach



**Table 5: Temporary Possession of Land - by plot number**

Land plans plot ref.	DCO Work No(s).	Purpose for which the land is required:
09-05	CA3	Temporary possession required for: Provision for temporary access and traffic management for the temporary construction compound facilitating main works at the A122 Lower Thames Crossing south portal and tunnel approach
09-06	CA3	Temporary possession required for: Provision for temporary access and traffic management for the temporary construction compound facilitating main works at the A122 Lower Thames Crossing south portal and tunnel approach
09-07	CA3	Temporary possession required for: Provision for temporary access and traffic management for the temporary construction compound facilitating main works at the A122 Lower Thames Crossing south portal and tunnel approach
09-08	CA3	Temporary possession required for: Provision for temporary access and traffic management for the temporary construction compound facilitating main works at the A122 Lower Thames Crossing south portal and tunnel approach
09-09	CA3	Temporary possession required for: Provision for temporary access and traffic management for the temporary construction compound facilitating main works at the A122 Lower Thames Crossing south portal and tunnel approach
09-10	CA3	Temporary possession required for: Provision for temporary access and traffic management for the temporary construction compound facilitating main works at the A122 Lower Thames Crossing south portal and tunnel approach
09-11	CA3	Temporary possession required for: Provision for temporary access and traffic management for the temporary construction compound facilitating main works at the A122 Lower Thames Crossing south portal and tunnel approach

**Table 5: Temporary Possession of Land - by plot number**

Land plans plot ref.	DCO Work No(s).	Purpose for which the land is required:
09-12	CA3	Temporary possession required for: Provision for temporary access and traffic management for the temporary construction compound facilitating main works at the A122 Lower Thames Crossing south portal and tunnel approach
09-13	CA3	Temporary possession required for: Provision for temporary access and traffic management for the temporary construction compound facilitating main works at the A122 Lower Thames Crossing south portal and tunnel approach
09-14	CA3	Temporary possession required for: Provision for temporary access and traffic management for the temporary construction compound facilitating main works at the A122 Lower Thames Crossing south portal and tunnel approach
09-15	CA3	Temporary possession required for: Provision for temporary access and traffic management for the temporary construction compound facilitating main works at the A122 Lower Thames Crossing south portal and tunnel approach
09-16	CA3	Temporary possession required for: Provision for temporary access and traffic management for the temporary construction compound facilitating main works at the A122 Lower Thames Crossing south portal and tunnel approach
09-17	CA3	Temporary possession required for: Provision for temporary access and traffic management for the temporary construction compound facilitating main works at the A122 Lower Thames Crossing south portal and tunnel approach
09-18	CA3	Temporary possession required for: Provision for temporary access and traffic management for the temporary construction compound facilitating main works at the A122 Lower Thames Crossing south portal and tunnel approach

Table 5: Temporary Possession of Land - by plot number		
Land plans plot ref.	DCO Work No(s).	Purpose for which the land is required:
09-19	CA3	Temporary possession required for: Provision for temporary access and traffic management for the temporary construction compound facilitating main works at the A122 Lower Thames Crossing south portal and tunnel approach
09-20	CA3	Temporary possession required for: Provision for temporary access and traffic management for the temporary construction compound facilitating main works at the A122 Lower Thames Crossing south portal and tunnel approach
09-21	CA3	Temporary possession required for: Provision for temporary access and traffic management for the temporary construction compound facilitating main works at the A122 Lower Thames Crossing south portal and tunnel approach
09-22	CA3	Temporary possession required for: Provision for temporary access and traffic management for the temporary construction compound facilitating main works at the A122 Lower Thames Crossing south portal and tunnel approach
09-23	CA3	Temporary possession required for: Provision for temporary access and traffic management for the temporary construction compound facilitating main works at the A122 Lower Thames Crossing south portal and tunnel approach
09-24	CA3	Temporary possession required for: Provision for temporary access and traffic management for the temporary construction compound facilitating main works at the A122 Lower Thames Crossing south portal and tunnel approach
09-25	CA3	Temporary possession required for: Provision for temporary access and traffic management for the temporary construction compound facilitating main works at the A122 Lower Thames Crossing south portal and tunnel approach

Table 5: Temporary Possession of Land - by plot number		
Land plans plot ref.	DCO Work No(s).	Purpose for which the land is required:
09-26	CA3	Temporary possession required for: Provision for temporary access and traffic management for the temporary construction compound facilitating main works at the A122 Lower Thames Crossing south portal and tunnel approach
09-27	CA3	Temporary possession required for: Provision for temporary access and traffic management for the temporary construction compound facilitating main works at the A122 Lower Thames Crossing south portal and tunnel approach
09-28	CA3	Temporary possession required for: Provision for temporary access and traffic management for the temporary construction compound facilitating main works at the A122 Lower Thames Crossing south portal and tunnel approach
09-29	CA3	Temporary possession required for: Provision for temporary access and traffic management for the temporary construction compound facilitating main works at the A122 Lower Thames Crossing south portal and tunnel approach
09-30	CA3	Temporary possession required for: Provision for temporary access and traffic management for the temporary construction compound facilitating main works at the A122 Lower Thames Crossing south portal and tunnel approach
09-31	CA3	Temporary possession required for: Provision for temporary access and traffic management for the temporary construction compound facilitating main works at the A122 Lower Thames Crossing south portal and tunnel approach
09-32	CA3	Temporary possession required for: Provision for temporary access and traffic management for the temporary construction compound facilitating main works at the A122 Lower Thames Crossing south portal and tunnel approach

**Table 5: Temporary Possession of Land - by plot number**

Land plans plot ref.	DCO Work No(s).	Purpose for which the land is required:
09-33	CA3	Temporary possession required for: Provision for temporary access and traffic management for the temporary construction compound facilitating main works at the A122 Lower Thames Crossing south portal and tunnel approach
09-34	CA3	Temporary possession required for: Provision for temporary access and traffic management for the temporary construction compound facilitating main works at the A122 Lower Thames Crossing south portal and tunnel approach
09-35	CA3	Temporary possession required for: Provision for temporary access and traffic management for the temporary construction compound facilitating main works at the A122 Lower Thames Crossing south portal and tunnel approach
09-36	CA3	Temporary possession required for: Provision for temporary access and traffic management for the temporary construction compound facilitating main works at the A122 Lower Thames Crossing south portal and tunnel approach
09-37	CA3	Temporary possession required for: Provision for temporary access and traffic management for the temporary construction compound facilitating main works at the A122 Lower Thames Crossing south portal and tunnel approach
09-38	CA3	Temporary possession required for: Provision for temporary access and traffic management for the temporary construction compound facilitating main works at the A122 Lower Thames Crossing south portal and tunnel approach
09-39	CA3	Temporary possession required for: Provision for temporary access and traffic management for the temporary construction compound facilitating main works at the A122 Lower Thames Crossing south portal and tunnel approach

**Table 5: Temporary Possession of Land - by plot number**

Land plans plot ref.	DCO Work No(s).	Purpose for which the land is required:
09-40	CA3	Temporary possession required for: Provision for temporary access and traffic management for the temporary construction compound facilitating main works at the A122 Lower Thames Crossing south portal and tunnel approach
09-41	CA3	Temporary possession required for: Provision for temporary access and traffic management for the temporary construction compound facilitating main works at the A122 Lower Thames Crossing south portal and tunnel approach
09-42	CA3	Temporary possession required for: Provision for temporary access and traffic management for the temporary construction compound facilitating main works at the A122 Lower Thames Crossing south portal and tunnel approach
09-43	CA3	Temporary possession required for: Provision for temporary access and traffic management for the temporary construction compound facilitating main works at the A122 Lower Thames Crossing south portal and tunnel approach
09-44	CA3	Temporary possession required for: Provision for temporary access and traffic management for the temporary construction compound facilitating main works at the A122 Lower Thames Crossing south portal and tunnel approach
09-45	CA3	Temporary possession required for: Provision for temporary access and traffic management for the temporary construction compound facilitating main works at the A122 Lower Thames Crossing south portal and tunnel approach
09-46	CA3	Temporary possession required for: Provision for temporary access and traffic management for the temporary construction compound facilitating main works at the A122 Lower Thames Crossing south portal and tunnel approach

**Table 5: Temporary Possession of Land - by plot number**

Land plans plot ref.	DCO Work No(s).	Purpose for which the land is required:
09-47	CA3	Temporary possession required for: Provision for temporary access and traffic management for the temporary construction compound facilitating main works at the A122 Lower Thames Crossing south portal and tunnel approach
09-48	CA3	Temporary possession required for: Provision for temporary access and traffic management for the temporary construction compound facilitating main works at the A122 Lower Thames Crossing south portal and tunnel approach
09-49	CA3	Temporary possession required for: Provision for temporary access and traffic management for the temporary construction compound facilitating main works at the A122 Lower Thames Crossing south portal and tunnel approach
09-50	CA3	Temporary possession required for: Provision for temporary access and traffic management for the temporary construction compound facilitating main works at the A122 Lower Thames Crossing south portal and tunnel approach
09-51	CA3	Temporary possession required for: Provision for temporary access and traffic management for the temporary construction compound facilitating main works at the A122 Lower Thames Crossing south portal and tunnel approach
09-52	CA3	Temporary possession required for: Provision for temporary access and traffic management for the temporary construction compound facilitating main works at the A122 Lower Thames Crossing south portal and tunnel approach
09-53	CA3	Temporary possession required for: Provision for temporary access and traffic management for the temporary construction compound facilitating main works at the A122 Lower Thames Crossing south portal and tunnel approach

Table 5: Temporary Possession of Land - by plot number		
Land plans plot ref.	DCO Work No(s).	Purpose for which the land is required:
09-54	CA3	Temporary possession required for: Provision for temporary access and traffic management for the temporary construction compound facilitating main works at the A122 Lower Thames Crossing south portal and tunnel approach
09-55	CA3	Temporary possession required for: Provision for temporary access and traffic management for the temporary construction compound facilitating main works at the A122 Lower Thames Crossing south portal and tunnel approach
09-56	CA3	Temporary possession required for: Provision for temporary access and traffic management for the temporary construction compound facilitating main works at the A122 Lower Thames Crossing south portal and tunnel approach
09-57	CA3	Temporary possession required for: Provision for temporary access and traffic management for the temporary construction compound facilitating main works at the A122 Lower Thames Crossing south portal and tunnel approach
09-58	CA3	Temporary possession required for: Provision for temporary access and traffic management for the temporary construction compound facilitating main works at the A122 Lower Thames Crossing south portal and tunnel approach
09-59	CA3	Temporary possession required for: Provision for temporary access and traffic management for the temporary construction compound facilitating main works at the A122 Lower Thames Crossing south portal and tunnel approach
09-60	CA3	Temporary possession required for: Provision for temporary access and traffic management for the temporary construction compound facilitating main works at the A122 Lower Thames Crossing south portal and tunnel approach



**Table 5: Temporary Possession of Land - by plot number**

Land plans plot ref.	DCO Work No(s).	Purpose for which the land is required:
09-61	CA3	Temporary possession required for: Provision for temporary access and traffic management for the temporary construction compound facilitating main works at the A122 Lower Thames Crossing south portal and tunnel approach
09-62	CA3	Temporary possession required for: Provision for temporary access and traffic management for the temporary construction compound facilitating main works at the A122 Lower Thames Crossing south portal and tunnel approach
09-63	CA3	Temporary possession required for: Provision for temporary access and traffic management for the temporary construction compound facilitating main works at the A122 Lower Thames Crossing south portal and tunnel approach
09-64	CA3	Temporary possession required for: Provision for temporary access and traffic management for the temporary construction compound facilitating main works at the A122 Lower Thames Crossing south portal and tunnel approach
09-65	CA3	Temporary possession required for: Provision for temporary access and traffic management for the temporary construction compound facilitating main works at the A122 Lower Thames Crossing south portal and tunnel approach
09-66	CA3	Temporary possession required for: Provision for temporary access and traffic management for the temporary construction compound facilitating main works at the A122 Lower Thames Crossing south portal and tunnel approach
09-67	CA3	Temporary possession required for: Provision for temporary access and traffic management for the temporary construction compound facilitating main works at the A122 Lower Thames Crossing south portal and tunnel approach

**Table 5: Temporary Possession of Land - by plot number**

Land plans plot ref.	DCO Work No(s).	Purpose for which the land is required:
09-68	CA3	Temporary possession required for: Provision for temporary access and traffic management for the temporary construction compound facilitating main works at the A122 Lower Thames Crossing south portal and tunnel approach
09-69	CA3	Temporary possession required for: Provision for temporary access and traffic management for the temporary construction compound facilitating main works at the A122 Lower Thames Crossing south portal and tunnel approach
10-02	OH2	Temporary possession required for: Overhead lines diversion works, including the removal of existing overhead lines and supports
10-05	E13	Temporary possession required for: Provision for access for environmental works to create a compensatory habitat site for nitrogen deposition
10-06	E13	Temporary possession required for: Provision for access for environmental works to create a compensatory habitat site for nitrogen deposition
10-07	E13	Temporary possession required for: Provision for access for environmental works to create a compensatory habitat site for nitrogen deposition
10-08	E13	Temporary possession required for: Provision for access for environmental works to create a compensatory habitat site for nitrogen deposition
10-09	E13	Temporary possession required for: Provision for access for environmental works to create a compensatory habitat site for nitrogen deposition
10-10	E13	Temporary possession required for: Provision for access for environmental works to create a compensatory habitat site for nitrogen deposition
11-02	2Q	Temporary possession required for: Improvements works of a section of the existing public right of way footpath NS169

<b>Table 5: Temporary Possession of Land - by plot number</b>		
<b>Land plans plot ref.</b>	<b>DCO Work No(s).</b>	<b>Purpose for which the land is required:</b>
11-03	2Q	Temporary possession required for: Improvements works of a section of the existing public right of way footpath NS169
11-04	2Q	Temporary possession required for: Improvements works of a section of the existing public right of way footpath NS169
11-05	2Q	Temporary possession required for: Improvements works of a section of the existing public right of way footpath NS169
11-06	2Q	Temporary possession required for: Improvements works of a section of the existing public right of way footpath NS169
11-07	2Q	Temporary possession required for: Improvements works of a section of the existing public right of way footpath NS169
11-15	G1b and OH1	Temporary possession required for: Installation of a medium-pressure gas pipeline Overhead lines diversion works, including the removal of existing overhead lines and pylons, construction of new overhead lines and pylons and works to existing overhead lines and pylons
11-24	G3 and OH1	Temporary possession required for: Installation of a high-pressure gas pipeline Overhead lines diversion works, including the removal of existing overhead lines and pylons, construction of new overhead lines and pylons and works to existing overhead lines and pylons
11-38	MU18 and OH1	Temporary possession required for: Utility works, including the installation or diversion of underground utilities within a multi-utility corridor Overhead lines diversion works, including the removal of existing overhead lines and pylons, construction of new overhead lines and pylons and works to existing overhead lines and pylons
11-39	G3, MU18 and OH1	Temporary possession required for: Installation of a high-pressure gas pipeline Utility works, including the installation or diversion of underground utilities within a multi-utility corridor

<b>Table 5: Temporary Possession of Land - by plot number</b>		
<b>Land plans plot ref.</b>	<b>DCO Work No(s).</b>	<b>Purpose for which the land is required:</b>
11-39 Cont'd		Overhead lines diversion works, including the removal of existing overhead lines and pylons, construction of new overhead lines and pylons and works to existing overhead lines and pylons
11-40	OH1	Temporary possession required for: Overhead lines diversion works, including the removal of existing overhead lines and pylons, construction of new overhead lines and pylons and works to existing overhead lines and pylons
11-43	MU18	Temporary possession required for: Utility works, including the installation or diversion of underground utilities within a multi-utility corridor
11-46	MU18	Temporary possession required for: Utility works, including the installation or diversion of underground utilities within a multi-utility corridor
11-47	MU18	Temporary possession required for: Utility works, including the installation or diversion of underground utilities within a multi-utility corridor
11-48	MU18	Temporary possession required for: Utility works, including the installation or diversion of underground utilities within a multi-utility corridor
11-50	G3 and MU18	Temporary possession required for: Installation of a high-pressure gas pipeline Utility works, including the installation or diversion of underground utilities within a multi-utility corridor
11-52	G3	Temporary possession required for: To facilitate the installation of a high-pressure gas pipeline, and to provide temporary storage, laydown areas and working space
11-53	G3	Temporary possession required for: To facilitate the installation of a high-pressure gas pipeline, and to provide temporary storage, laydown areas and working space
11-54	G3	Temporary possession required for: To facilitate the installation of a high-pressure gas pipeline, and to provide temporary storage, laydown areas and working space

Table 5: Temporary Possession of Land - by plot number		
Land plans plot ref.	DCO Work No(s).	Purpose for which the land is required:
11-56	OH2	Temporary possession required for: Overhead lines diversion works, including the removal of existing overhead lines and supports
11-57	OH2	Temporary possession required for: Overhead lines diversion works, including the removal of existing overhead lines and supports
11-59	OH2	Temporary possession required for: Overhead lines diversion works, including the removal of existing overhead lines and supports
11-60	OH2	Temporary possession required for: Overhead lines diversion works, including the removal of existing overhead lines and supports
11-61	OH2	Temporary possession required for: Overhead lines diversion works, including the removal of existing overhead lines and supports
11-62	OH2	Temporary possession required for: Overhead lines diversion works, including the removal of existing overhead lines and supports
11-63	CA3	Temporary possession required for: Temporary construction compound at surface for facilitating main works at the A122 Lower Thames Crossing south portal and tunnel approach
11-64	G4	Temporary possession required for: Installation of a high-pressure gas pipeline
11-65	OH2	Temporary possession required for: Overhead lines diversion works, including the removal of existing overhead lines and supports
11-67	OH2	Temporary possession required for: Overhead lines diversion works, including the removal of existing overhead lines and supports

**Table 5: Temporary Possession of Land - by plot number**

Land plans plot ref.	DCO Work No(s).	Purpose for which the land is required:
11-68	G4	Temporary possession required for: To facilitate the installation of a high-pressure gas pipeline, and to provide temporary storage, laydown areas and working space
11-69	G4	Temporary possession required for: To facilitate the installation of a high-pressure gas pipeline, and to provide temporary storage, laydown areas and working space
11-70	G4	Temporary possession required for: Installation of a high-pressure gas pipeline
11-71	OH2 and ULH13	Temporary possession required for: Overhead lines diversion works, including the removal of existing overhead lines and supports The establishment of a temporary utilities logistic hub for facilitating utility works
11-73	CA3, G4 and OH1	Temporary possession required for: Temporary construction compound at surface for facilitating main works at the A122 Lower Thames Crossing south portal and tunnel approach Installation of a high-pressure gas pipeline Overhead lines diversion works, including the removal of existing overhead lines and pylons, construction of new overhead lines and pylons and works to existing overhead lines and pylons
11-75	ULH13	Temporary possession required for: The establishment of a temporary utilities logistic hub for facilitating utility works
11-76	OH2	Temporary possession required for: Overhead lines diversion works, including the removal of existing overhead lines and supports
12-01	OH2	Temporary possession required for: Overhead lines diversion works, including the removal of existing overhead lines and supports
12-02	G4 and OH1	Temporary possession required for: Installation of a high-pressure gas pipeline Overhead lines diversion works, including the removal of existing overhead lines and pylons, construction of new overhead lines and pylons and works to existing overhead lines and pylons

Table 5: Temporary Possession of Land - by plot number		
Land plans plot ref.	DCO Work No(s).	Purpose for which the land is required:
12-03	OH2	Temporary possession required for: Overhead lines diversion works, including the removal of existing overhead lines and supports
12-04	OH2	Temporary possession required for: Overhead lines diversion works, including the removal of existing overhead lines and supports
12-05	CA3	Temporary possession required for: Temporary construction compound at surface for facilitating main works at the A122 Lower Thames Crossing south portal and tunnel approach
12-06	MU20 and OH1	Temporary possession required for: Utility works, including the installation or diversion of underground utilities within a multi-utility corridor Provision for access for overhead lines diversion works
12-07	CA3	Temporary possession required for: Temporary construction compound at surface for facilitating main works at the A122 Lower Thames Crossing south portal and tunnel approach
12-08	CA3 and MU20	Temporary possession required for: Provision for temporary access and traffic management for the temporary construction compound facilitating main works at the A122 Lower Thames Crossing south portal and tunnel approach Utility works, including the installation or diversion of underground utilities within a multi-utility corridor
12-09	CA3 and MU20	Temporary possession required for: Provision for temporary access and traffic management for the temporary construction compound facilitating main works at the A122 Lower Thames Crossing south portal and tunnel approach Utility works, including the installation or diversion of underground utilities within a multi-utility corridor
12-12	CA3 and MU20	Temporary possession required for: Provision for temporary access and traffic management for the temporary construction compound facilitating main works at the A122 Lower Thames Crossing south portal and tunnel approach Utility works, including the installation or diversion of underground utilities within a multi-utility corridor

Table 5: Temporary Possession of Land - by plot number		
Land plans plot ref.	DCO Work No(s).	Purpose for which the land is required:
12-13	MU20	Temporary possession required for: Utility works, including the installation or diversion of underground utilities within a multi-utility corridor
12-14	CA3 and MU20	Temporary possession required for: Provision for temporary access and traffic management for the temporary construction compound facilitating main works at the A122 Lower Thames Crossing south portal and tunnel approach Utility works, including the installation or diversion of underground utilities within a multi-utility corridor
12-15	CA3 and MU20	Temporary possession required for: Provision for temporary access and traffic management for the temporary construction compound facilitating main works at the A122 Lower Thames Crossing south portal and tunnel approach Utility works, including the installation or diversion of underground utilities within a multi-utility corridor
12-16	MU20	Temporary possession required for: Utility works, including the installation or diversion of underground utilities within a multi-utility corridor
12-17	CA3 and MU20	Temporary possession required for: Provision for temporary access and traffic management for the temporary construction compound facilitating main works at the A122 Lower Thames Crossing south portal and tunnel approach Utility works, including the installation or diversion of underground utilities within a multi-utility corridor
12-18	CA3 and MU20	Temporary possession required for: Provision for temporary access and traffic management for the temporary construction compound facilitating main works at the A122 Lower Thames Crossing south portal and tunnel approach Utility works, including the installation or diversion of underground utilities within a multi-utility corridor
12-19	CA3 and MU20	Temporary possession required for: Provision for temporary access and traffic management for the temporary construction compound facilitating main works at the A122 Lower Thames Crossing south portal and tunnel approach Utility works, including the installation or diversion of underground utilities within a multi-utility corridor



**Table 5: Temporary Possession of Land - by plot number**

Land plans plot ref.	DCO Work No(s).	Purpose for which the land is required:
12-20	MU20 and OH2	Temporary possession required for: Utility works, including the installation or diversion of underground utilities within a multi-utility corridor Overhead lines diversion works, including the removal of existing overhead lines and supports
12-21	CA3	Temporary possession required for: Provision for temporary access and traffic management for the temporary construction compound facilitating main works at the A122 Lower Thames Crossing south portal and tunnel approach
12-22	CA3	Temporary possession required for: Provision for temporary access and traffic management for the temporary construction compound facilitating main works at the A122 Lower Thames Crossing south portal and tunnel approach
12-23	CA3	Temporary possession required for: Provision for temporary access and traffic management for the temporary construction compound facilitating main works at the A122 Lower Thames Crossing south portal and tunnel approach
12-24	CA3	Temporary possession required for: Provision for temporary access and traffic management for the temporary construction compound facilitating main works at the A122 Lower Thames Crossing south portal and tunnel approach
12-25	CA3	Temporary possession required for: Provision for temporary access and traffic management for the temporary construction compound facilitating main works at the A122 Lower Thames Crossing south portal and tunnel approach
12-26	CA3	Temporary possession required for: Provision for temporary access and traffic management for the temporary construction compound facilitating main works at the A122 Lower Thames Crossing south portal and tunnel approach

**Table 5: Temporary Possession of Land - by plot number**

Land plans plot ref.	DCO Work No(s).	Purpose for which the land is required:
12-27	CA3	Temporary possession required for: Provision for temporary access and traffic management for the temporary construction compound facilitating main works at the A122 Lower Thames Crossing south portal and tunnel approach
12-28	CA3	Temporary possession required for: Provision for temporary access and traffic management for the temporary construction compound facilitating main works at the A122 Lower Thames Crossing south portal and tunnel approach
12-29	CA3	Temporary possession required for: Provision for temporary access and traffic management for the temporary construction compound facilitating main works at the A122 Lower Thames Crossing south portal and tunnel approach
12-30	CA3	Temporary possession required for: Provision for temporary access and traffic management for the temporary construction compound facilitating main works at the A122 Lower Thames Crossing south portal and tunnel approach
12-31	CA3	Temporary possession required for: Provision for temporary access and traffic management for the temporary construction compound facilitating main works at the A122 Lower Thames Crossing south portal and tunnel approach
12-32	CA3	Temporary possession required for: Provision for temporary access and traffic management for the temporary construction compound facilitating main works at the A122 Lower Thames Crossing south portal and tunnel approach
12-33	CA3	Temporary possession required for: Provision for temporary access and traffic management for the temporary construction compound facilitating main works at the A122 Lower Thames Crossing south portal and tunnel approach

**Table 5: Temporary Possession of Land - by plot number**

Land plans plot ref.	DCO Work No(s).	Purpose for which the land is required:
12-34	CA3	Temporary possession required for: Provision for temporary access and traffic management for the temporary construction compound facilitating main works at the A122 Lower Thames Crossing south portal and tunnel approach
12-35	CA3	Temporary possession required for: Provision for temporary access and traffic management for the temporary construction compound facilitating main works at the A122 Lower Thames Crossing south portal and tunnel approach
12-36	CA3	Temporary possession required for: Provision for temporary access and traffic management for the temporary construction compound facilitating main works at the A122 Lower Thames Crossing south portal and tunnel approach
12-37	CA3	Temporary possession required for: Provision for temporary access and traffic management for the temporary construction compound facilitating main works at the A122 Lower Thames Crossing south portal and tunnel approach
12-38	CA3	Temporary possession required for: Provision for temporary access and traffic management for the temporary construction compound facilitating main works at the A122 Lower Thames Crossing south portal and tunnel approach
12-39	CA3	Temporary possession required for: Provision for temporary access and traffic management for the temporary construction compound facilitating main works at the A122 Lower Thames Crossing south portal and tunnel approach
12-40	CA3	Temporary possession required for: Provision for temporary access and traffic management for the temporary construction compound facilitating main works at the A122 Lower Thames Crossing south portal and tunnel approach

**Table 5: Temporary Possession of Land - by plot number**

Land plans plot ref.	DCO Work No(s).	Purpose for which the land is required:
12-41	CA3	Temporary possession required for: Provision for temporary access and traffic management for the temporary construction compound facilitating main works at the A122 Lower Thames Crossing south portal and tunnel approach
12-42	CA3	Temporary possession required for: Provision for temporary access and traffic management for the temporary construction compound facilitating main works at the A122 Lower Thames Crossing south portal and tunnel approach
12-43	CA3	Temporary possession required for: Provision for temporary access and traffic management for the temporary construction compound facilitating main works at the A122 Lower Thames Crossing south portal and tunnel approach
12-44	CA3	Temporary possession required for: Provision for temporary access and traffic management for the temporary construction compound facilitating main works at the A122 Lower Thames Crossing south portal and tunnel approach
12-45	CA3	Temporary possession required for: Provision for temporary access and traffic management for the temporary construction compound facilitating main works at the A122 Lower Thames Crossing south portal and tunnel approach
12-46	CA3	Temporary possession required for: Provision for temporary access and traffic management for the temporary construction compound facilitating main works at the A122 Lower Thames Crossing south portal and tunnel approach
12-47	CA3	Temporary possession required for: Provision for temporary access and traffic management for the temporary construction compound facilitating main works at the A122 Lower Thames Crossing south portal and tunnel approach

Table 5: Temporary Possession of Land - by plot number		
Land plans plot ref.	DCO Work No(s).	Purpose for which the land is required:
12-48	CA3	Temporary possession required for: Provision for temporary access and traffic management for the temporary construction compound facilitating main works at the A122 Lower Thames Crossing south portal and tunnel approach
12-49	CA3	Temporary possession required for: Provision for temporary access and traffic management for the temporary construction compound facilitating main works at the A122 Lower Thames Crossing south portal and tunnel approach
12-50	CA3	Temporary possession required for: Provision for temporary access and traffic management for the temporary construction compound facilitating main works at the A122 Lower Thames Crossing south portal and tunnel approach
12-51	CA3	Temporary possession required for: Provision for temporary access and traffic management for the temporary construction compound facilitating main works at the A122 Lower Thames Crossing south portal and tunnel approach
12-52	CA3	Temporary possession required for: Provision for temporary access and traffic management for the temporary construction compound facilitating main works at the A122 Lower Thames Crossing south portal and tunnel approach
12-53	CA3	Temporary possession required for: Provision for temporary access and traffic management for the temporary construction compound facilitating main works at the A122 Lower Thames Crossing south portal and tunnel approach
12-54	CA3	Temporary possession required for: Provision for temporary access and traffic management for the temporary construction compound facilitating main works at the A122 Lower Thames Crossing south portal and tunnel approach

**Table 5: Temporary Possession of Land - by plot number**

Land plans plot ref.	DCO Work No(s).	Purpose for which the land is required:
12-55	CA3	Temporary possession required for: Provision for temporary access and traffic management for the temporary construction compound facilitating main works at the A122 Lower Thames Crossing south portal and tunnel approach
12-56	CA3	Temporary possession required for: Provision for temporary access and traffic management for the temporary construction compound facilitating main works at the A122 Lower Thames Crossing south portal and tunnel approach
12-57	CA3	Temporary possession required for: Provision for temporary access and traffic management for the temporary construction compound facilitating main works at the A122 Lower Thames Crossing south portal and tunnel approach
12-58	CA3	Temporary possession required for: Provision for temporary access and traffic management for the temporary construction compound facilitating main works at the A122 Lower Thames Crossing south portal and tunnel approach
12-59	CA3	Temporary possession required for: Provision for temporary access and traffic management for the temporary construction compound facilitating main works at the A122 Lower Thames Crossing south portal and tunnel approach
12-60	CA3	Temporary possession required for: Provision for temporary access and traffic management for the temporary construction compound facilitating main works at the A122 Lower Thames Crossing south portal and tunnel approach
12-61	CA3	Temporary possession required for: Provision for temporary access and traffic management for the temporary construction compound facilitating main works at the A122 Lower Thames Crossing south portal and tunnel approach

Table 5: Temporary Possession of Land - by plot number		
Land plans plot ref.	DCO Work No(s).	Purpose for which the land is required:
12-62	CA3	Temporary possession required for: Provision for temporary access and traffic management for the temporary construction compound facilitating main works at the A122 Lower Thames Crossing south portal and tunnel approach
12-63	CA3	Temporary possession required for: Provision for temporary access and traffic management for the temporary construction compound facilitating main works at the A122 Lower Thames Crossing south portal and tunnel approach
12-64	CA3	Temporary possession required for: Provision for temporary access and traffic management for the temporary construction compound facilitating main works at the A122 Lower Thames Crossing south portal and tunnel approach
12-65	CA3	Temporary possession required for: Provision for temporary access and traffic management for the temporary construction compound facilitating main works at the A122 Lower Thames Crossing south portal and tunnel approach
12-66	CA3	Temporary possession required for: Provision for temporary access and traffic management for the temporary construction compound facilitating main works at the A122 Lower Thames Crossing south portal and tunnel approach
12-67	CA3	Temporary possession required for: Provision for temporary access and traffic management for the temporary construction compound facilitating main works at the A122 Lower Thames Crossing south portal and tunnel approach
13-04	3N and CA3	Temporary possession required for: Construction of a new public right of way, including the upgrade of a section of the existing footpath NG7 from the new public right of way between the existing Thong Lane to the new Thong Lane bridge over the A122 Lower Thames Crossing and Thong Lane  Temporary construction compound at surface for facilitating main works at the A122 Lower Thames Crossing south portal and tunnel approach

Table 5: Temporary Possession of Land - by plot number		
Land plans plot ref.	DCO Work No(s).	Purpose for which the land is required:
13-05	3N and CA3	Temporary possession required for: Construction of a new public right of way, including the upgrade of a section of the existing footpath NG7 from the new public right of way between the existing Thong Lane to the new Thong Lane bridge over the A122 Lower Thames Crossing and Thong Lane Temporary construction compound at surface for facilitating main works at the A122 Lower Thames Crossing south portal and tunnel approach
13-06	CA3	Temporary possession required for: Temporary construction compound at surface for facilitating main works at the A122 Lower Thames Crossing south portal and tunnel approach
13-07	CA3	Temporary possession required for: Temporary construction compound at surface for facilitating main works at the A122 Lower Thames Crossing south portal and tunnel approach
13-11	CA3	Temporary possession required for: Temporary construction compound at surface for facilitating main works at the A122 Lower Thames Crossing south portal and tunnel approach
13-12	MU23 and MUT3	Temporary possession required for: Utility works, including the installation or diversion of underground utilities within a multi-utility corridor
13-13	MU23	Temporary possession required for: Utility works, including the installation or diversion of underground utilities within a multi-utility corridor
13-14	MU23	Temporary possession required for: Utility works, including the installation or diversion of underground utilities within a multi-utility corridor
13-15	MU23	Temporary possession required for: Utility works, including the installation or diversion of underground utilities within a multi-utility corridor
13-16	MU23	Temporary possession required for: Utility works, including the installation or diversion of underground utilities within a multi-utility corridor



**Table 5: Temporary Possession of Land - by plot number**

Land plans plot ref.	DCO Work No(s).	Purpose for which the land is required:
13-17	MU23	Temporary possession required for: Utility works, including the installation or diversion of underground utilities within a multi-utility corridor
13-18	MU23	Temporary possession required for: Utility works, including the installation or diversion of underground utilities within a multi-utility corridor
13-19	MUT3	Temporary possession required for: Utility works, including the installation or diversion of underground utilities within a multi-utility corridor
13-20	CA3 and MUT3	Temporary possession required for: Temporary construction compound at surface for facilitating main works at the A122 Lower Thames Crossing south portal and tunnel approach Utility works, including the installation or diversion of underground utilities within a multi-utility corridor
13-21	MUT3	Temporary possession required for: Utility works, including the installation or diversion of underground utilities within a multi-utility corridor
13-22	CA3	Temporary possession required for: Temporary construction compound at surface for facilitating main works at the A122 Lower Thames Crossing south portal and tunnel approach
13-24	MUT3	Temporary possession required for: Utility works, including the installation or diversion of underground utilities within a multi-utility corridor
13-25	MUT3	Temporary possession required for: Utility works, including the installation or diversion of underground utilities within a multi-utility corridor
13-26	MUT3	Temporary possession required for: Utility works, including the installation or diversion of underground utilities within a multi-utility corridor
13-27	MUT3	Temporary possession required for: Utility works, including the installation or diversion of underground utilities within a multi-utility corridor

Table 5: Temporary Possession of Land - by plot number		
Land plans plot ref.	DCO Work No(s).	Purpose for which the land is required:
13-28	MUT3	Temporary possession required for: Utility works, including the installation or diversion of underground utilities within a multi-utility corridor
13-29	MUT3	Temporary possession required for: Utility works, including the installation or diversion of underground utilities within a multi-utility corridor
13-30	MUT3	Temporary possession required for: Utility works, including the installation or diversion of underground utilities within a multi-utility corridor
13-31	MUT3	Temporary possession required for: Utility works, including the installation or diversion of underground utilities within a multi-utility corridor
13-32	MUT3	Temporary possession required for: Utility works, including the installation or diversion of underground utilities within a multi-utility corridor
13-33	MUT3	Temporary possession required for: Utility works, including the installation or diversion of underground utilities within a multi-utility corridor
13-34	MUT3	Temporary possession required for: Utility works, including the installation or diversion of underground utilities within a multi-utility corridor
13-38	4A and CA3	Temporary possession required for: Construction of a twin-bore tunnel, one tunnel bore for northbound traffic and one tunnel bore for southbound traffic, with a three-lane carriageway in each direction, between a portal on the north side of the river Thames in the borough of Thurrock, Essex, and a portal in Gravesham, Kent, including cross-passages connecting the two tunnels and associated tunnelling works  Temporary construction compound at surface for facilitating main works at the A122 Lower Thames Crossing south portal and tunnel approach

Table 5: Temporary Possession of Land - by plot number		
Land plans plot ref.	DCO Work No(s).	Purpose for which the land is required:
13-40	MUT3	Temporary possession required for: Utility works, including the installation or diversion of underground utilities within a multi-utility corridor
13-41	4A and CA3	Temporary possession required for: Construction of a twin-bore tunnel, one tunnel bore for northbound traffic and one tunnel bore for southbound traffic, with a three-lane carriageway in each direction, between a portal on the north side of the river Thames in the borough of Thurrock, Essex, and a portal in Gravesham, Kent, including cross-passages connecting the two tunnels and associated tunnelling works  Temporary construction compound at surface for facilitating main works at the A122 Lower Thames Crossing south portal and tunnel approach
13-42	CA3 and MUT3	Temporary possession required for: Temporary construction compound at surface for facilitating main works at the A122 Lower Thames Crossing south portal and tunnel approach  Utility works, including the installation or diversion of underground utilities within a multi-utility corridor
13-45	MUT3	Temporary possession required for: Utility works, including the installation or diversion of underground utilities within a multi-utility corridor
13-46	4A, CA3, MU20, MU22, MU24 and MUT3	Temporary possession required for: Construction of a twin-bore tunnel, one tunnel bore for northbound traffic and one tunnel bore for southbound traffic, with a three-lane carriageway in each direction, between a portal on the north side of the river Thames in the borough of Thurrock, Essex, and a portal in Gravesham, Kent, including cross-passages connecting the two tunnels and associated tunnelling works  Temporary construction compound at surface for facilitating main works at the A122 Lower Thames Crossing south portal and tunnel approach  Utility works, including the installation or diversion of underground utilities within a multi-utility corridor
13-47	4A, CA3, MU20, MU24 and MUT3	Temporary possession required for: Construction of a twin-bore tunnel, one tunnel bore for northbound traffic and one tunnel bore for southbound traffic, with a three-lane carriageway in each direction, between a portal on the north side of the river Thames in the borough of Thurrock, Essex, and a portal in Gravesham, Kent, including cross-passages connecting the two tunnels and associated tunnelling works  Temporary construction compound at surface for facilitating main works at the A122 Lower Thames Crossing south portal and tunnel approach  Utility works, including the installation or diversion of underground utilities within a multi-utility corridor

Table 5: Temporary Possession of Land - by plot number		
Land plans plot ref.	DCO Work No(s).	Purpose for which the land is required:
13-48	4A, CA3, MU24 and MUT3	<p>Temporary possession required for:</p> <p>Construction of a twin-bore tunnel, one tunnel bore for northbound traffic and one tunnel bore for southbound traffic, with a three-lane carriageway in each direction, between a portal on the north side of the river Thames in the borough of Thurrock, Essex, and a portal in Gravesham, Kent, including cross-passages connecting the two tunnels and associated tunnelling works</p> <p>Temporary construction compound at surface for facilitating main works at the A122 Lower Thames Crossing south portal and tunnel approach</p> <p>Utility works, including the installation or diversion of underground utilities within a multi-utility corridor</p>
13-50	4A and CA3	<p>Temporary possession required for:</p> <p>Construction of a twin-bore tunnel, one tunnel bore for northbound traffic and one tunnel bore for southbound traffic, with a three-lane carriageway in each direction, between a portal on the north side of the river Thames in the borough of Thurrock, Essex, and a portal in Gravesham, Kent, including cross-passages connecting the two tunnels and associated tunnelling works</p> <p>Temporary construction compound at surface for facilitating main works at the A122 Lower Thames Crossing south portal and tunnel approach</p>
13-53	3P, CA3 and OH1	<p>Temporary possession required for:</p> <p>Construction of a public right of way, including the upgrade of a section of existing footpath NG8 between the new public right of way from Thong Lane bridge over the A122 Lower Thames Crossing to NG7 and the A226</p> <p>Temporary construction compound at surface for facilitating main works at the A122 Lower Thames Crossing south portal and tunnel approach</p> <p>Provision for temporary access for overhead lines diversion works</p>
13-54	CA3 and MU20	<p>Temporary possession required for:</p> <p>Temporary construction compound at surface for facilitating main works at the A122 Lower Thames Crossing south portal and tunnel approach</p> <p>Utility works, including the installation or diversion of underground utilities within a multi-utility corridor</p>
13-55	CA3 and MU20	<p>Temporary possession required for:</p> <p>Temporary construction compound at surface for facilitating main works at the A122 Lower Thames Crossing south portal and tunnel approach</p> <p>Utility works, including the installation or diversion of underground utilities within a multi-utility corridor</p>

Table 5: Temporary Possession of Land - by plot number		
Land plans plot ref.	DCO Work No(s).	Purpose for which the land is required:
13-56	CA3 and MU20	<p>Temporary possession required for:</p> <p>Temporary construction compound at surface for facilitating main works at the A122 Lower Thames Crossing south portal and tunnel approach</p> <p>Utility works, including the installation or diversion of underground utilities within a multi-utility corridor</p>
13-60	3P, CA3 and OH1	<p>Temporary possession required for:</p> <p>Construction of a public right of way, including the upgrade of a section of existing footpath NG8 between the new public right of way from Thong Lane bridge over the A122 Lower Thames Crossing to NG7 and the A226</p> <p>Temporary construction compound at surface for facilitating main works at the A122 Lower Thames Crossing south portal and tunnel approach</p> <p>Provision for temporary access for overhead lines diversion works</p>
13-61	3P, CA3 and OH1	<p>Temporary possession required for:</p> <p>Construction of a public right of way, including the upgrade of a section of existing footpath NG8 between the new public right of way from Thong Lane bridge over the A122 Lower Thames Crossing to NG7 and the A226</p> <p>Temporary construction compound at surface for facilitating main works at the A122 Lower Thames Crossing south portal and tunnel approach</p> <p>Provision for temporary access for overhead lines diversion works</p>
13-62	3P, CA3 and OH1	<p>Temporary possession required for:</p> <p>Construction of a public right of way, including the upgrade of a section of existing footpath NG8 between the new public right of way from Thong Lane bridge over the A122 Lower Thames Crossing to NG7 and the A226</p> <p>Temporary construction compound at surface for facilitating main works at the A122 Lower Thames Crossing south portal and tunnel approach</p> <p>Provision for temporary access for overhead lines diversion works</p>
13-63	CA3 and MU20	<p>Temporary possession required for:</p> <p>Provision for temporary access and traffic management for the temporary construction compound facilitating main works at the A122 Lower Thames Crossing south portal and tunnel approach</p> <p>Utility works, including the installation or diversion of underground utilities within a multi-utility corridor</p>

Table 5: Temporary Possession of Land - by plot number		
Land plans plot ref.	DCO Work No(s).	Purpose for which the land is required:
13-65	CA3, G4 and OH1	<p>Temporary possession required for:</p> <p>Temporary construction compound at surface for facilitating main works at the A122 Lower Thames Crossing south portal and tunnel approach</p> <p>Installation of a high-pressure gas pipeline</p> <p>Overhead lines diversion works, including the removal of existing overhead lines and pylons, construction of new overhead lines and pylons and works to existing overhead lines and pylons</p>
13-66	CA3	<p>Temporary possession required for:</p> <p>Temporary construction compound at surface for facilitating main works at the A122 Lower Thames Crossing south portal and tunnel approach</p>
13-67	CA3, G4 and OH1	<p>Temporary possession required for:</p> <p>Temporary construction compound at surface for facilitating main works at the A122 Lower Thames Crossing south portal and tunnel approach</p> <p>Installation of a high-pressure gas pipeline</p> <p>Provision for temporary access for overhead lines diversion works</p>
13-68	CA3 and OH1	<p>Temporary possession required for:</p> <p>Temporary construction compound at surface for facilitating main works at the A122 Lower Thames Crossing south portal and tunnel approach</p> <p>To facilitate overhead lines diversion works, and to provide temporary storage, laydown areas and working space</p>
13-69	CA3	<p>Temporary possession required for:</p> <p>Temporary construction compound at surface for facilitating main works at the A122 Lower Thames Crossing south portal and tunnel approach</p>
13-70	CA3 and MU20	<p>Temporary possession required for:</p> <p>Temporary construction compound at surface for facilitating main works at the A122 Lower Thames Crossing south portal and tunnel approach</p> <p>Utility works, including the installation or diversion of underground utilities within a multi-utility corridor</p>
13-71	CA3 and MU20	<p>Temporary possession required for:</p> <p>Temporary construction compound at surface for facilitating main works at the A122 Lower Thames Crossing south portal and tunnel approach</p> <p>Utility works, including the installation or diversion of underground utilities within a multi-utility corridor</p>

<b>Table 5: Temporary Possession of Land - by plot number</b>		
Land plans plot ref.	DCO Work No(s).	Purpose for which the land is required:
13-72	CA3 and MU20	Temporary possession required for: Provision for temporary access and traffic management for the temporary construction compound facilitating main works at the A122 Lower Thames Crossing south portal and tunnel approach Utility works, including the installation or diversion of underground utilities within a multi-utility corridor
13-73	OH2	Temporary possession required for: Overhead lines diversion works, including the removal of existing overhead lines and supports
13-74	CA3 and OH1	Temporary possession required for: Temporary construction compound at surface for facilitating main works at the A122 Lower Thames Crossing south portal and tunnel approach Overhead lines diversion works, including the removal of existing overhead lines and pylons, construction of new overhead lines and pylons and works to existing overhead lines and pylons
13-75	CA3 and OH1	Temporary possession required for: Temporary construction compound at surface for facilitating main works at the A122 Lower Thames Crossing south portal and tunnel approach Overhead lines diversion works, including the removal of existing overhead lines and pylons, construction of new overhead lines and pylons and works to existing overhead lines and pylons
13-76	OH2	Temporary possession required for: Overhead lines diversion works, including the removal of existing overhead lines and supports
13-77	CA3 and OH1	Temporary possession required for: Temporary construction compound at surface for facilitating main works at the A122 Lower Thames Crossing south portal and tunnel approach To facilitate overhead lines diversion works, and to provide temporary storage, laydown areas and working space
13-78	OH1	Temporary possession required for: To facilitate overhead lines diversion works, and to provide temporary storage, laydown areas and working space
13-79	CA3 and OH1	Temporary possession required for: Temporary construction compound at surface for facilitating main works at the A122 Lower Thames Crossing south portal and tunnel approach Provision for access for overhead lines diversion works

<b>Table 5: Temporary Possession of Land - by plot number</b>		
<b>Land plans plot ref.</b>	<b>DCO Work No(s).</b>	<b>Purpose for which the land is required:</b>
13-81	CA3	Temporary possession required for: Temporary construction compound at surface for facilitating main works at the A122 Lower Thames Crossing south portal and tunnel approach
13-85	CA3 and MU20	Temporary possession required for: Provision for temporary access and traffic management for the temporary construction compound facilitating main works at the A122 Lower Thames Crossing south portal and tunnel approach Utility works, including the installation or diversion of underground utilities within a multi-utility corridor
13-88	CA3	Temporary possession required for: Temporary construction compound at surface for facilitating main works at the A122 Lower Thames Crossing south portal and tunnel approach
13-89	CA3 and MU20	Temporary possession required for: Provision for temporary access and traffic management for the temporary construction compound facilitating main works at the A122 Lower Thames Crossing south portal and tunnel approach Utility works, including the installation or diversion of underground utilities within a multi-utility corridor
13-90	CA3 and MU20	Temporary possession required for: Provision for temporary access and traffic management for the temporary construction compound facilitating main works at the A122 Lower Thames Crossing south portal and tunnel approach Utility works, including the installation or diversion of underground utilities within a multi-utility corridor
14-01	4C and ET1	Temporary possession required for: Provision for temporary outfall of drainage from temporary satellite construction compound to existing ditch Implementation of temporary environmental works to create a compensatory habitat site
14-02	4C	Temporary possession required for: Provision for temporary outfall of drainage from temporary satellite construction compound to existing ditch



<b>Table 5: Temporary Possession of Land - by plot number</b>		
<b>Land plans plot ref.</b>	<b>DCO Work No(s).</b>	<b>Purpose for which the land is required:</b>
14-03	4C	Temporary possession required for: Provision for temporary outfall of drainage from temporary satellite construction compound to existing ditch
14-11	4A, 4B, CA3, CA3A, MU25, MU26 and MUT3	Temporary possession required for: Construction of a twin-bore tunnel, one tunnel bore for northbound traffic and one tunnel bore for southbound traffic, with a three-lane carriageway in each direction, between a portal on the north side of the river Thames in the borough of Thurrock, Essex, and a portal in Gravesham, Kent, including cross-passages connecting the two tunnels and associated tunnelling works  Construction of a new permanent ground protection tunnel and access shafts to undertake ground treatment works above the new A122 Lower Thames Crossing tunnel  Temporary construction compound at surface for facilitating main works at the A122 Lower Thames Crossing south portal and tunnel approach  Temporary satellite construction compound at surface for facilitating main works  Utility works, including the installation or diversion of underground utilities within a multi-utility corridor
14-16	4A, 4B and MU26	Temporary possession required for: Construction of a twin-bore tunnel, one tunnel bore for northbound traffic and one tunnel bore for southbound traffic, with a three-lane carriageway in each direction, between a portal on the north side of the river Thames in the borough of Thurrock, Essex, and a portal in Gravesham, Kent, including cross-passages connecting the two tunnels and associated tunnelling works  Construction of a new permanent ground protection tunnel and access shafts to undertake ground treatment works above the new A122 Lower Thames Crossing tunnel  Utility works, including the installation or diversion of underground utilities within a multi-utility corridor
14-17	4A, 4B and MU26	Temporary possession required for: Construction of a twin-bore tunnel, one tunnel bore for northbound traffic and one tunnel bore for southbound traffic, with a three-lane carriageway in each direction, between a portal on the north side of the river Thames in the borough of Thurrock, Essex, and a portal in Gravesham, Kent, including cross-passages connecting the two tunnels and associated tunnelling works  Construction of a new permanent ground protection tunnel and access shafts to undertake ground treatment works above the new A122 Lower Thames Crossing tunnel  Utility works, including the installation or diversion of underground utilities within a multi-utility corridor

Table 5: Temporary Possession of Land - by plot number		
Land plans plot ref.	DCO Work No(s).	Purpose for which the land is required:
14-18	4A, 4B and MU26	<p>Temporary possession required for:</p> <p>Construction of a twin-bore tunnel, one tunnel bore for northbound traffic and one tunnel bore for southbound traffic, with a three-lane carriageway in each direction, between a portal on the north side of the river Thames in the borough of Thurrock, Essex, and a portal in Gravesham, Kent, including cross-passages connecting the two tunnels and associated tunnelling works</p> <p>Construction of a new permanent ground protection tunnel and access shafts to undertake ground treatment works above the new A122 Lower Thames Crossing tunnel</p> <p>Utility works, including the installation or diversion of underground utilities within a multi-utility corridor</p>
14-19	CA3A	<p>Temporary possession required for:</p> <p>Temporary satellite construction compound at surface for facilitating main works</p>
14-20	CA3A	<p>Temporary possession required for:</p> <p>Temporary satellite construction compound at surface for facilitating main works</p>
15-01	CA3B	<p>Temporary possession required for:</p> <p>Temporary satellite construction compound at surface for facilitating main works, including access to the compound and provision for repairs to existing culvert</p>
15-02	CA3B	<p>Temporary possession required for:</p> <p>Provision for temporary access and traffic management for the temporary construction compound facilitating main works at the A122 Lower Thames Crossing south portal and tunnel approach</p>
15-03	CA3B	<p>Temporary possession required for:</p> <p>Provision for repairs to existing culvert</p>
15-04	CA3B	<p>Temporary possession required for:</p> <p>Provision for repairs to existing culvert</p>
15-05	CA3B	<p>Temporary possession required for:</p> <p>Provision for repairs to existing culvert</p>

Table 5: Temporary Possession of Land - by plot number		
Land plans plot ref.	DCO Work No(s).	Purpose for which the land is required:
15-06	CA3B	Temporary possession required for: Provision for repairs to existing culvert
15-07	CA3B	Temporary possession required for: Provision for repairs to existing culvert
15-08	ET1	Temporary possession required for: Implementation of temporary environmental works to create a compensatory habitat site
15-09	CA3B	Temporary possession required for: Temporary satellite construction compound at surface for facilitating main works
15-17	4A, 4B and CA3B	Temporary possession required for: Construction of a twin-bore tunnel, one tunnel bore for northbound traffic and one tunnel bore for southbound traffic, with a three-lane carriageway in each direction, between a portal on the north side of the river Thames in the borough of Thurrock, Essex, and a portal in Gravesham, Kent, including cross-passages connecting the two tunnels and associated tunnelling works  Construction of a new permanent ground protection tunnel and access shafts to undertake ground treatment works above the new A122 Lower Thames Crossing tunnel  Temporary satellite construction compound at surface for facilitating main works
15-18	4A, 4B and CA3B	Temporary possession required for: Construction of a twin-bore tunnel, one tunnel bore for northbound traffic and one tunnel bore for southbound traffic, with a three-lane carriageway in each direction, between a portal on the north side of the river Thames in the borough of Thurrock, Essex, and a portal in Gravesham, Kent, including cross-passages connecting the two tunnels and associated tunnelling works  Construction of a new permanent ground protection tunnel and access shafts to undertake ground treatment works above the new A122 Lower Thames Crossing tunnel  Temporary satellite construction compound at surface for facilitating main works

Table 5: Temporary Possession of Land - by plot number		
Land plans plot ref.	DCO Work No(s).	Purpose for which the land is required:
15-19	4A, 4B and CA3B	<p>Temporary possession required for:</p> <p>Construction of a twin-bore tunnel, one tunnel bore for northbound traffic and one tunnel bore for southbound traffic, with a three-lane carriageway in each direction, between a portal on the north side of the river Thames in the borough of Thurrock, Essex, and a portal in Gravesham, Kent, including cross-passages connecting the two tunnels and associated tunnelling works</p> <p>Construction of a new permanent ground protection tunnel and access shafts to undertake ground treatment works above the new A122 Lower Thames Crossing tunnel</p> <p>Temporary satellite construction compound at surface for facilitating main works</p>
15-21	CA3B	<p>Temporary possession required for:</p> <p>Temporary satellite construction compound at surface for facilitating main works</p>
15-22	CA3B	<p>Temporary possession required for:</p> <p>Temporary satellite construction compound at surface for facilitating main works</p>
15-23	CA3B	<p>Temporary possession required for:</p> <p>Temporary satellite construction compound at surface for facilitating main works</p>
16-02	CA5, MU27 and MUT4	<p>Temporary possession required for:</p> <p>Temporary construction compound at surface for facilitating main works at the A122 Lower Thames Crossing north portal and tunnel approach, including workers accommodation, batch plants and segment cast factory</p> <p>Utility works, including the installation or diversion of underground utilities within a multi-utility corridor</p>
16-03	CA5	<p>Temporary possession required for:</p> <p>Temporary construction compound at surface for facilitating main works at the A122 Lower Thames Crossing north portal and tunnel approach, including workers accommodation, batch plants and segment cast factory</p>
16-04	CA5, MU27 and MUT4	<p>Temporary possession required for:</p> <p>Temporary construction compound at surface for facilitating main works at the A122 Lower Thames Crossing north portal and tunnel approach, including workers accommodation, batch plants and segment cast factory</p> <p>Utility works, including the installation or diversion of underground utilities within a multi-utility corridor</p>

**Table 5: Temporary Possession of Land - by plot number**

Land plans plot ref.	DCO Work No(s).	Purpose for which the land is required:
16-05	CA5, MU27 and MUT4	Temporary possession required for: Temporary construction compound at surface for facilitating main works at the A122 Lower Thames Crossing north portal and tunnel approach, including workers accommodation, batch plants and segment cast factory Utility works, including the installation or diversion of underground utilities within a multi-utility corridor
16-06	CA5	Temporary possession required for: Temporary construction compound at surface for facilitating main works at the A122 Lower Thames Crossing north portal and tunnel approach, including workers accommodation, batch plants and segment cast factory
16-07	CA5	Temporary possession required for: Temporary construction compound at surface for facilitating main works at the A122 Lower Thames Crossing north portal and tunnel approach, including workers accommodation, batch plants and segment cast factory
16-08	CA5	Temporary possession required for: Temporary construction compound at surface for facilitating main works at the A122 Lower Thames Crossing north portal and tunnel approach, including workers accommodation, batch plants and segment cast factory
16-09	CA5	Temporary possession required for: Temporary construction compound at surface for facilitating main works at the A122 Lower Thames Crossing north portal and tunnel approach, including workers accommodation, batch plants and segment cast factory
16-10	CA5, MU27 and MUT4	Temporary possession required for: Temporary construction compound at surface for facilitating main works at the A122 Lower Thames Crossing north portal and tunnel approach, including workers accommodation, batch plants and segment cast factory Utility works, including the installation or diversion of underground utilities within a multi-utility corridor
16-11	CA5, MU27 and MUT4	Temporary possession required for: Temporary construction compound at surface for facilitating main works at the A122 Lower Thames Crossing north portal and tunnel approach, including workers accommodation, batch plants and segment cast factory Utility works, including the installation or diversion of underground utilities within a multi-utility corridor

Table 5: Temporary Possession of Land - by plot number		
Land plans plot ref.	DCO Work No(s).	Purpose for which the land is required:
16-12	CA5, MU27 and MUT4	<p>Temporary possession required for:</p> <p>Temporary construction compound at surface for facilitating main works at the A122 Lower Thames Crossing north portal and tunnel approach, including workers accommodation, batch plants and segment cast factory</p> <p>Utility works, including the installation or diversion of underground utilities within a multi-utility corridor</p>
16-13	CA5	<p>Temporary possession required for:</p> <p>Temporary construction compound at surface for facilitating main works at the A122 Lower Thames Crossing north portal and tunnel approach, including workers accommodation, batch plants and segment cast factory</p>
16-14	CA5	<p>Temporary possession required for:</p> <p>Temporary construction compound at surface for facilitating main works at the A122 Lower Thames Crossing north portal and tunnel approach, including workers accommodation, batch plants and segment cast factory</p>
16-15	CA5	<p>Temporary possession required for:</p> <p>Temporary construction compound at surface for facilitating main works at the A122 Lower Thames Crossing north portal and tunnel approach, including workers accommodation, batch plants and segment cast factory</p>
16-16	CA5	<p>Temporary possession required for:</p> <p>Temporary construction compound at surface for facilitating main works at the A122 Lower Thames Crossing north portal and tunnel approach, including workers accommodation, batch plants and segment cast factory</p>
16-17	CA5, MU27 and MUT4	<p>Temporary possession required for:</p> <p>Temporary construction compound at surface for facilitating main works at the A122 Lower Thames Crossing north portal and tunnel approach, including workers accommodation, batch plants and segment cast factory</p> <p>Utility works, including the installation or diversion of underground utilities within a multi-utility corridor</p>
16-18	CA5, MU27 and MUT4	<p>Temporary possession required for:</p> <p>Temporary construction compound at surface for facilitating main works at the A122 Lower Thames Crossing north portal and tunnel approach, including workers accommodation, batch plants and segment cast factory</p> <p>Utility works, including the installation or diversion of underground utilities within a multi-utility corridor</p>

Table 5: Temporary Possession of Land - by plot number		
Land plans plot ref.	DCO Work No(s).	Purpose for which the land is required:
16-19	CA5, MU27 and MUT4	<p>Temporary possession required for:</p> <p>Temporary construction compound at surface for facilitating main works at the A122 Lower Thames Crossing north portal and tunnel approach, including workers accommodation, batch plants and segment cast factory</p> <p>Utility works, including the installation or diversion of underground utilities within a multi-utility corridor</p>
16-20	CA5, MU27 and MUT4	<p>Temporary possession required for:</p> <p>Temporary construction compound at surface for facilitating main works at the A122 Lower Thames Crossing north portal and tunnel approach, including workers accommodation, batch plants and segment cast factory</p> <p>Utility works, including the installation or diversion of underground utilities within a multi-utility corridor</p>
16-21	CA5, MU27 and MUT4	<p>Temporary possession required for:</p> <p>Temporary construction compound at surface for facilitating main works at the A122 Lower Thames Crossing north portal and tunnel approach, including workers accommodation, batch plants and segment cast factory</p> <p>Utility works, including the installation or diversion of underground utilities within a multi-utility corridor</p>
16-22	CA5, MU27, MUT4 and MUT5	<p>Temporary possession required for:</p> <p>Temporary construction compound at surface for facilitating main works at the A122 Lower Thames Crossing north portal and tunnel approach, including workers accommodation, batch plants and segment cast factory</p> <p>Utility works, including the installation or diversion of underground utilities within a multi-utility corridor</p> <p>Utility works, including the installation of a substation to power the tunnel boring machine at the northern portal</p>
16-23	CA5	<p>Temporary possession required for:</p> <p>Temporary construction compound at surface for facilitating main works at the A122 Lower Thames Crossing north portal and tunnel approach, including workers accommodation, batch plants and segment cast factory</p>

**Table 5: Temporary Possession of Land - by plot number**

Land plans plot ref.	DCO Work No(s).	Purpose for which the land is required:
16-24	CA5	Temporary possession required for: Temporary construction compound at surface for facilitating main works at the A122 Lower Thames Crossing north portal and tunnel approach, including workers accommodation, batch plants and segment cast factory
16-25	CA5	Temporary possession required for: Temporary construction compound at surface for facilitating main works at the A122 Lower Thames Crossing north portal and tunnel approach, including workers accommodation, batch plants and segment cast factory
16-26	CA5	Temporary possession required for: Temporary construction compound at surface for facilitating main works at the A122 Lower Thames Crossing north portal and tunnel approach, including workers accommodation, batch plants and segment cast factory
16-27	CA5	Temporary possession required for: Temporary construction compound at surface for facilitating main works at the A122 Lower Thames Crossing north portal and tunnel approach, including workers accommodation, batch plants and segment cast factory
16-28	CA5	Temporary possession required for: Temporary construction compound at surface for facilitating main works at the A122 Lower Thames Crossing north portal and tunnel approach, including workers accommodation, batch plants and segment cast factory
16-29	CA5	Temporary possession required for: Temporary construction compound at surface for facilitating main works at the A122 Lower Thames Crossing north portal and tunnel approach, including workers accommodation, batch plants and segment cast factory
16-30	CA5, MU27 and MUT4	Temporary possession required for: Temporary construction compound at surface for facilitating main works at the A122 Lower Thames Crossing north portal and tunnel approach, including workers accommodation, batch plants and segment cast factory  Utility works, including the installation or diversion of underground utilities within a multi-utility corridor



Table 5: Temporary Possession of Land - by plot number		
Land plans plot ref.	DCO Work No(s).	Purpose for which the land is required:
16-31	CA5, MU27 and MUT4	<p>Temporary possession required for:</p> <p>Temporary construction compound at surface for facilitating main works at the A122 Lower Thames Crossing north portal and tunnel approach, including workers accommodation, batch plants and segment cast factory</p> <p>Utility works, including the installation or diversion of underground utilities within a multi-utility corridor</p>
16-32	CA5, MU27 and MUT4	<p>Temporary possession required for:</p> <p>Temporary construction compound at surface for facilitating main works at the A122 Lower Thames Crossing north portal and tunnel approach, including workers accommodation, batch plants and segment cast factory</p> <p>Utility works, including the installation or diversion of underground utilities within a multi-utility corridor</p>
16-33	CA5	<p>Temporary possession required for:</p> <p>Temporary construction compound at surface for facilitating main works at the A122 Lower Thames Crossing north portal and tunnel approach, including workers accommodation, batch plants and segment cast factory</p>
16-34	CA5	<p>Temporary possession required for:</p> <p>Temporary construction compound at surface for facilitating main works at the A122 Lower Thames Crossing north portal and tunnel approach, including workers accommodation, batch plants and segment cast factory</p>
16-35	CA5	<p>Temporary possession required for:</p> <p>Temporary construction compound at surface for facilitating main works at the A122 Lower Thames Crossing north portal and tunnel approach, including workers accommodation, batch plants and segment cast factory</p>
16-40	CA5	<p>Temporary possession required for:</p> <p>Temporary construction compound at surface for facilitating main works at the A122 Lower Thames Crossing north portal and tunnel approach, including workers accommodation, batch plants and segment cast factory</p>
16-44	5A, 5O and CA5	<p>Temporary possession required for:</p> <p>Construction of a new outfall from the north portal of the A122 Lower Thames Crossing to the River Thames</p> <p>Construction a new public right of way along the existing footpath FP146</p> <p>Temporary construction compound at surface for facilitating main works at the A122 Lower Thames Crossing north portal and tunnel approach, including workers accommodation, batch plants and segment cast factory</p>

<b>Table 5: Temporary Possession of Land - by plot number</b>		
<b>Land plans plot ref.</b>	<b>DCO Work No(s).</b>	<b>Purpose for which the land is required:</b>
16-45	5A	Temporary possession required for: Construction of a new outfall from the north portal of the A122 Lower Thames Crossing to the River Thames
16-46	5A	Temporary possession required for: Construction of a new outfall from the north portal of the A122 Lower Thames Crossing to the River Thames
16-47	5A	Temporary possession required for: Provision for temporary outfall of drainage to the River Thames from the north portal of the A122 Lower Thames Crossing
16-49	5A and CA5	Temporary possession required for: Construction of a new outfall from the north portal of the A122 Lower Thames Crossing to the River Thames Temporary construction compound at surface for facilitating main works at the A122 Lower Thames Crossing north portal and tunnel approach, including workers accommodation, batch plants and segment cast factory
16-54	5A and CA5	Temporary possession required for: Construction of a new outfall from the north portal of the A122 Lower Thames Crossing to the River Thames Temporary construction compound at surface for facilitating main works at the A122 Lower Thames Crossing north portal and tunnel approach, including workers accommodation, batch plants and segment cast factory
16-55	5A and CA5	Temporary possession required for: Construction of a new outfall from the north portal of the A122 Lower Thames Crossing to the River Thames Temporary construction compound at surface for facilitating main works at the A122 Lower Thames Crossing north portal and tunnel approach, including workers accommodation, batch plants and segment cast factory
16-56	5A and CA5	Temporary possession required for: Construction of a new outfall from the north portal of the A122 Lower Thames Crossing to the River Thames Temporary construction compound at surface for facilitating main works at the A122 Lower Thames Crossing north portal and tunnel approach, including workers accommodation, batch plants and segment cast factory
16-57	5A and CA5	Temporary possession required for: Construction of a new outfall from the north portal of the A122 Lower Thames Crossing to the River Thames Temporary construction compound at surface for facilitating main works at the A122 Lower Thames Crossing north portal and tunnel approach, including workers accommodation, batch plants and segment cast factory

Table 5: Temporary Possession of Land - by plot number		
Land plans plot ref.	DCO Work No(s).	Purpose for which the land is required:
16-58	5A and CA5	<p>Temporary possession required for:</p> <p>Construction of a new outfall from the north portal of the A122 Lower Thames Crossing to the River Thames</p> <p>Temporary construction compound at surface for facilitating main works at the A122 Lower Thames Crossing north portal and tunnel approach, including workers accommodation, batch plants and segment cast factory</p>
16-59	5A and CA5	<p>Temporary possession required for:</p> <p>Construction of a new outfall from the north portal of the A122 Lower Thames Crossing to the River Thames</p> <p>Temporary construction compound at surface for facilitating main works at the A122 Lower Thames Crossing north portal and tunnel approach, including workers accommodation, batch plants and segment cast factory</p>
16-60	5A, 5O and CA5	<p>Temporary possession required for:</p> <p>Construction of a new outfall from the north portal of the A122 Lower Thames Crossing to the River Thames</p> <p>Construction a new public right of way along the existing footpath FP146</p> <p>Temporary construction compound at surface for facilitating main works at the A122 Lower Thames Crossing north portal and tunnel approach, including workers accommodation, batch plants and segment cast factory</p>
16-62	5A, 5O and CA5	<p>Temporary possession required for:</p> <p>Construction of a new outfall from the north portal of the A122 Lower Thames Crossing to the River Thames</p> <p>Construction a new public right of way along the existing footpath FP146</p> <p>Temporary construction compound at surface for facilitating main works at the A122 Lower Thames Crossing north portal and tunnel approach, including workers accommodation, batch plants and segment cast factory</p>
16-63	5A, 5O and CA5	<p>Temporary possession required for:</p> <p>Construction of a new outfall from the north portal of the A122 Lower Thames Crossing to the River Thames</p> <p>Construction a new public right of way along the existing footpath FP146</p> <p>Temporary construction compound at surface for facilitating main works at the A122 Lower Thames Crossing north portal and tunnel approach, including workers accommodation, batch plants and segment cast factory</p>

Table 5: Temporary Possession of Land - by plot number		
Land plans plot ref.	DCO Work No(s).	Purpose for which the land is required:
16-64	5A	Temporary possession required for: Provision for temporary outfall of drainage to the River Thames from the north portal of the A122 Lower Thames Crossing
16-65	CA5	Temporary possession required for: Provision for temporary access and traffic management for temporary construction compound facilitating main works at the A122 Lower Thames Crossing north portal and tunnel approach
16-66	CA5	Temporary possession required for: Provision for temporary access and traffic management for temporary construction compound facilitating main works at the A122 Lower Thames Crossing north portal and tunnel approach
17-01	CA5	Temporary possession required for: Provision for temporary access and traffic management for temporary construction compound facilitating main works at the A122 Lower Thames Crossing north portal and tunnel approach
17-02	CA5	Temporary possession required for: Provision for temporary access and traffic management for temporary construction compound facilitating main works at the A122 Lower Thames Crossing north portal and tunnel approach
17-03	CA5	Temporary possession required for: Provision for temporary access and traffic management for temporary construction compound facilitating main works at the A122 Lower Thames Crossing north portal and tunnel approach
17-04	CA5	Temporary possession required for: Provision for temporary access and traffic management for temporary construction compound facilitating main works at the A122 Lower Thames Crossing north portal and tunnel approach
17-05	CA5	Temporary possession required for: Provision for temporary access and traffic management for temporary construction compound facilitating main works at the A122 Lower Thames Crossing north portal and tunnel approach

**Table 5: Temporary Possession of Land - by plot number**

Land plans plot ref.	DCO Work No(s).	Purpose for which the land is required:
17-06	CA5	Temporary possession required for: Provision for temporary access and traffic management for temporary construction compound facilitating main works at the A122 Lower Thames Crossing north portal and tunnel approach
17-08	CA5	Temporary possession required for: Temporary construction compound at surface for facilitating main works at the A122 Lower Thames Crossing north portal and tunnel approach, including workers accommodation, batch plants and segment cast factory
17-09	CA5	Temporary possession required for: Temporary construction compound at surface for facilitating main works at the A122 Lower Thames Crossing north portal and tunnel approach, including workers accommodation, batch plants and segment cast factory
18-01	CA5	Temporary possession required for: Provision for temporary access and traffic management for temporary construction compound facilitating main works at the A122 Lower Thames Crossing north portal and tunnel approach
18-02	CA5	Temporary possession required for: Provision for temporary access and traffic management for temporary construction compound facilitating main works at the A122 Lower Thames Crossing north portal and tunnel approach
18-03	CA5	Temporary possession required for: Provision for temporary access and traffic management for temporary construction compound facilitating main works at the A122 Lower Thames Crossing north portal and tunnel approach
18-04	CA5	Temporary possession required for: Provision for temporary access and traffic management for temporary construction compound facilitating main works at the A122 Lower Thames Crossing north portal and tunnel approach

**Table 5: Temporary Possession of Land - by plot number**

Land plans plot ref.	DCO Work No(s).	Purpose for which the land is required:
18-05	CA5	Temporary possession required for: Provision for temporary access and traffic management for temporary construction compound facilitating main works at the A122 Lower Thames Crossing north portal and tunnel approach
18-06	CA5	Temporary possession required for: Provision for temporary access and traffic management for temporary construction compound facilitating main works at the A122 Lower Thames Crossing north portal and tunnel approach
18-07	CA5	Temporary possession required for: Provision for temporary access and traffic management for temporary construction compound facilitating main works at the A122 Lower Thames Crossing north portal and tunnel approach
18-08	CA5	Temporary possession required for: Provision for temporary access and traffic management for temporary construction compound facilitating main works at the A122 Lower Thames Crossing north portal and tunnel approach
18-09	CA5	Temporary possession required for: Provision for temporary access and traffic management for temporary construction compound facilitating main works at the A122 Lower Thames Crossing north portal and tunnel approach
18-10	CA5	Temporary possession required for: Provision for temporary access and traffic management for temporary construction compound facilitating main works at the A122 Lower Thames Crossing north portal and tunnel approach
19-02	E15	Temporary possession required for: Provision for temporary access for environmental mitigation works to create a site for protected species
19-04	5R	Temporary possession required for: To facilitate the construction of a new public right of way along the eastern section of FP200, and to provide temporary storage, laydown areas and working space

**Table 5: Temporary Possession of Land - by plot number**

Land plans plot ref.	DCO Work No(s).	Purpose for which the land is required:
19-05	E17	Temporary possession required for: Implementation of environmental mitigation works to create a site for protected species, including the construction of a new bat barn structure
19-06	5R	Temporary possession required for: To facilitate the construction of a new public right of way along the eastern section of FP200, and to provide temporary storage, laydown areas and working space
19-08	5R	Temporary possession required for: To facilitate the construction of a new public right of way along the eastern section of FP200, and to provide temporary storage, laydown areas and working space
19-10	5R	Temporary possession required for: To facilitate the construction of a new public right of way along the eastern section of FP200, and to provide temporary storage, laydown areas and working space
19-11	5R	Temporary possession required for: To facilitate the construction of a new public right of way along the eastern section of FP200, and to provide temporary storage, laydown areas and working space
19-14	E15	Temporary possession required for: Provision for temporary access for environmental mitigation works to create a site for protected species
19-15	5R	Temporary possession required for: To facilitate the construction of a new public right of way along the eastern section of FP200, and to provide temporary storage, laydown areas and working space
19-16	5R	Temporary possession required for: To facilitate the construction of a new public right of way along the eastern section of FP200, and to provide temporary storage, laydown areas and working space
19-21	5R	Temporary possession required for: To facilitate the construction of a new public right of way along the eastern section of FP200, and to provide temporary storage, laydown areas and working space
19-22	5R	Temporary possession required for: To facilitate the construction of a new public right of way along the eastern section of FP200, and to provide temporary storage, laydown areas and working space

**Table 5: Temporary Possession of Land - by plot number**

Land plans plot ref.	DCO Work No(s).	Purpose for which the land is required:
19-26	5R	Temporary possession required for: To facilitate the construction of a new public right of way along the eastern section of FP200, and to provide temporary storage, laydown areas and working space
19-27	5R	Temporary possession required for: To facilitate the construction of a new public right of way along the eastern section of FP200, and to provide temporary storage, laydown areas and working space
19-28	5R	Temporary possession required for: To facilitate the construction of a new public right of way along the eastern section of FP200, and to provide temporary storage, laydown areas and working space
19-35	E15	Temporary possession required for: Provision for temporary access for environmental mitigation works to create a site for protected species
19-36	5R	Temporary possession required for: Construction of a new public right of way along the eastern section of FP200 and a new public right of way between Coalhouse Fort and FP200
19-37	5X	Temporary possession required for: Construction of a new water inlet with self-regulating valve
19-38	5R	Temporary possession required for: Construction of a new public right of way along the eastern section of FP200
20-01	MU27	Temporary possession required for: Utility works, including the installation or diversion of underground utilities within a multi-utility corridor
20-02	CA5	Temporary possession required for: Temporary construction compound at surface for facilitating main works at the A122 Lower Thames Crossing north portal and tunnel approach, including workers accommodation, batch plants and segment cast factory



Table 5: Temporary Possession of Land - by plot number		
Land plans plot ref.	DCO Work No(s).	Purpose for which the land is required:
20-03	CA5	Temporary possession required for: Temporary construction compound at surface for facilitating main works at the A122 Lower Thames Crossing north portal and tunnel approach, including workers accommodation, batch plants and segment cast factory
20-04	CA5	Temporary possession required for: Temporary construction compound at surface for facilitating main works at the A122 Lower Thames Crossing north portal and tunnel approach, including workers accommodation, batch plants and segment cast factory
20-05	CA5	Temporary possession required for: Temporary construction compound at surface for facilitating main works at the A122 Lower Thames Crossing north portal and tunnel approach, including workers accommodation, batch plants and segment cast factory
20-06	CA5, MU27 and MUT4	Temporary possession required for: Temporary construction compound at surface for facilitating main works at the A122 Lower Thames Crossing north portal and tunnel approach, including workers accommodation, batch plants and segment cast factory Utility works, including the installation or diversion of underground utilities within a multi-utility corridor
20-07	CA5, MU27 and MUT4	Temporary possession required for: Temporary construction compound at surface for facilitating main works at the A122 Lower Thames Crossing north portal and tunnel approach, including workers accommodation, batch plants and segment cast factory Utility works, including the installation or diversion of underground utilities within a multi-utility corridor
20-08	CA5, MU27 and MUT4	Temporary possession required for: Temporary construction compound at surface for facilitating main works at the A122 Lower Thames Crossing north portal and tunnel approach, including workers accommodation, batch plants and segment cast factory Utility works, including the installation or diversion of underground utilities within a multi-utility corridor
20-09	CA5, MU27 and MUT4	Temporary possession required for: Temporary construction compound at surface for facilitating main works at the A122 Lower Thames Crossing north portal and tunnel approach, including workers accommodation, batch plants and segment cast factory Utility works, including the installation or diversion of underground utilities within a multi-utility corridor

Table 5: Temporary Possession of Land - by plot number		
Land plans plot ref.	DCO Work No(s).	Purpose for which the land is required:
20-10	OH3	Temporary possession required for: Overhead lines diversion works, including the removal of existing overhead lines and pylons, construction of new overhead lines and pylons and works to existing overhead lines and pylons
20-11	CA5 and OH3	Temporary possession required for: Temporary construction compound at surface for facilitating main works at the A122 Lower Thames Crossing north portal and tunnel approach, including workers accommodation, batch plants and segment cast factory Overhead lines diversion works, including the removal of existing overhead lines and pylons, construction of new overhead lines and pylons and works to existing overhead lines and pylons
20-12	OH3	Temporary possession required for: Overhead lines diversion works, including the removal of existing overhead lines and pylons, construction of new overhead lines and pylons and works to existing overhead lines and pylons
20-13	MU27	Temporary possession required for: Utility works, including the installation or diversion of underground utilities within a multi-utility corridor
20-14	MU27 and OH4	Temporary possession required for: Utility works, including the installation or diversion of underground utilities within a multi-utility corridor Overhead lines diversion works, including the removal of existing overhead lines and pylons, construction of new overhead lines and pylons and works to existing overhead lines and pylons
20-15	OH3	Temporary possession required for: Overhead lines diversion works, including the removal of existing overhead lines and pylons, construction of new overhead lines and pylons and works to existing overhead lines and pylons
20-16	OH3	Temporary possession required for: Overhead lines diversion works, including the removal of existing overhead lines and pylons, construction of new overhead lines and pylons and works to existing overhead lines and pylons

Table 5: Temporary Possession of Land - by plot number		
Land plans plot ref.	DCO Work No(s).	Purpose for which the land is required:
20-17	OH3	Temporary possession required for: Overhead lines diversion works, including the removal of existing overhead lines and pylons, construction of new overhead lines and pylons and works to existing overhead lines and pylons
20-18	CA5, MU28, OH3 and OH4	Temporary possession required for: Temporary construction compound at surface for facilitating main works at the A122 Lower Thames Crossing north portal and tunnel approach, including workers accommodation, batch plants and segment cast factory Utility works, including the installation or diversion of underground utilities within a multi-utility corridor Overhead lines diversion works, including the removal of existing overhead lines and pylons, construction of new overhead lines and pylons and works to existing overhead lines and pylons
20-19	OH4	Temporary possession required for: Overhead lines diversion works, including the removal of existing overhead lines and pylons, construction of new overhead lines and pylons and works to existing overhead lines and pylons
20-20	OH4	Temporary possession required for: Overhead lines diversion works, including the removal of existing overhead lines and pylons, construction of new overhead lines and pylons and works to existing overhead lines and pylons
20-21	MU28 and OH4	Temporary possession required for: Utility works, including the installation or diversion of underground utilities within a multi-utility corridor Overhead lines diversion works, including the removal of existing overhead lines and pylons, construction of new overhead lines and pylons and works to existing overhead lines and pylons
20-22	MU28 and OH4	Temporary possession required for: Utility works, including the installation or diversion of underground utilities within a multi-utility corridor Overhead lines diversion works, including the removal of existing overhead lines and pylons, construction of new overhead lines and pylons and works to existing overhead lines and pylons

**Table 5: Temporary Possession of Land - by plot number**

Land plans plot ref.	DCO Work No(s).	Purpose for which the land is required:
20-23	CA5 and OH3	<p>Temporary possession required for:</p> <p>Temporary construction compound at surface for facilitating main works at the A122 Lower Thames Crossing north portal and tunnel approach, including workers accommodation, batch plants and segment cast factory</p> <p>Overhead lines diversion works, including the removal of existing overhead lines and pylons, construction of new overhead lines and pylons and works to existing overhead lines and pylons</p>
20-24	CA5 and OH3	<p>Temporary possession required for:</p> <p>Temporary construction compound at surface for facilitating main works at the A122 Lower Thames Crossing north portal and tunnel approach, including workers accommodation, batch plants and segment cast factory</p> <p>Overhead lines diversion works, including the removal of existing overhead lines and pylons, construction of new overhead lines and pylons and works to existing overhead lines and pylons</p>
20-25	CA5 and OH3	<p>Temporary possession required for:</p> <p>Temporary construction compound at surface for facilitating main works at the A122 Lower Thames Crossing north portal and tunnel approach, including workers accommodation, batch plants and segment cast factory</p> <p>Overhead lines diversion works, including the removal of existing overhead lines and pylons, construction of new overhead lines and pylons and works to existing overhead lines and pylons</p>
20-26	CA5	<p>Temporary possession required for:</p> <p>Temporary construction compound at surface for facilitating main works at the A122 Lower Thames Crossing north portal and tunnel approach, including workers accommodation, batch plants and segment cast factory</p>
20-27	CA5	<p>Temporary possession required for:</p> <p>Temporary construction compound at surface for facilitating main works at the A122 Lower Thames Crossing north portal and tunnel approach, including workers accommodation, batch plants and segment cast factory</p>
20-28	OH3	<p>Temporary possession required for:</p> <p>Overhead lines diversion works, including the removal of existing overhead lines and pylons, construction of new overhead lines and pylons and works to existing overhead lines and pylons</p>

Table 5: Temporary Possession of Land - by plot number		
Land plans plot ref.	DCO Work No(s).	Purpose for which the land is required:
20-29	CA5	Temporary possession required for: Temporary construction compound at surface for facilitating main works at the A122 Lower Thames Crossing north portal and tunnel approach, including workers accommodation, batch plants and segment cast factory
20-30	CA5	Temporary possession required for: Temporary construction compound at surface for facilitating main works at the A122 Lower Thames Crossing north portal and tunnel approach, including workers accommodation, batch plants and segment cast factory
20-31	CA5	Temporary possession required for: Temporary construction compound at surface for facilitating main works at the A122 Lower Thames Crossing north portal and tunnel approach, including workers accommodation, batch plants and segment cast factory
20-32	OH3	Temporary possession required for: Overhead lines diversion works, including the removal of existing overhead lines and pylons, construction of new overhead lines and pylons and works to existing overhead lines and pylons
20-33	CA5	Temporary possession required for: Temporary construction compound at surface for facilitating main works at the A122 Lower Thames Crossing north portal and tunnel approach, including workers accommodation, batch plants and segment cast factory
20-34	CA5	Temporary possession required for: Temporary construction compound at surface for facilitating main works at the A122 Lower Thames Crossing north portal and tunnel approach, including workers accommodation, batch plants and segment cast factory
20-35	CA5	Temporary possession required for: Temporary construction compound at surface for facilitating main works at the A122 Lower Thames Crossing north portal and tunnel approach, including workers accommodation, batch plants and segment cast factory

Table 5: Temporary Possession of Land - by plot number		
Land plans plot ref.	DCO Work No(s).	Purpose for which the land is required:
20-36	CA5	Temporary possession required for: Temporary construction compound at surface for facilitating main works at the A122 Lower Thames Crossing north portal and tunnel approach, including workers accommodation, batch plants and segment cast factory
20-37	CA5	Temporary possession required for: Temporary construction compound at surface for facilitating main works at the A122 Lower Thames Crossing north portal and tunnel approach, including workers accommodation, batch plants and segment cast factory
20-38	CA5	Temporary possession required for: Temporary construction compound at surface for facilitating main works at the A122 Lower Thames Crossing north portal and tunnel approach, including workers accommodation, batch plants and segment cast factory
20-39	CA5	Temporary possession required for: Temporary construction compound at surface for facilitating main works at the A122 Lower Thames Crossing north portal and tunnel approach, including workers accommodation, batch plants and segment cast factory
20-40	CA5	Temporary possession required for: Temporary construction compound at surface for facilitating main works at the A122 Lower Thames Crossing north portal and tunnel approach, including workers accommodation, batch plants and segment cast factory
20-41	CA5, MU27, MU29, MUT7, MUT8 and MUT9	Temporary possession required for: Temporary construction compound at surface for facilitating main works at the A122 Lower Thames Crossing north portal and tunnel approach, including workers accommodation, batch plants and segment cast factory  Utility works, including the installation or diversion of underground utilities within a multi-utility corridor
20-42	CA5, MU27, MUT4 and MUT5	Temporary possession required for: Temporary construction compound at surface for facilitating main works at the A122 Lower Thames Crossing north portal and tunnel approach, including workers accommodation, batch plants and segment cast factory  Utility works, including the installation or diversion of underground utilities within a multi-utility corridor  Utility works, including the installation of a substation to power the tunnel boring machine at the northern portal

Table 5: Temporary Possession of Land - by plot number		
Land plans plot ref.	DCO Work No(s).	Purpose for which the land is required:
20-43	CA5	Temporary possession required for: Temporary construction compound at surface for facilitating main works at the A122 Lower Thames Crossing north portal and tunnel approach, including workers accommodation, batch plants and segment cast factory
20-44	CA5	Temporary possession required for: Temporary construction compound at surface for facilitating main works at the A122 Lower Thames Crossing north portal and tunnel approach, including workers accommodation, batch plants and segment cast factory
20-46	CA5	Temporary possession required for: Temporary construction compound at surface for facilitating main works at the A122 Lower Thames Crossing north portal and tunnel approach, including workers accommodation, batch plants and segment cast factory
20-47	CA5 and MU27	Temporary possession required for: Temporary construction compound at surface for facilitating main works at the A122 Lower Thames Crossing north portal and tunnel approach, including workers accommodation, batch plants and segment cast factory Utility works, including the installation or diversion of underground utilities within a multi-utility corridor
20-48	CA5 and MU27	Temporary possession required for: Temporary construction compound at surface for facilitating main works at the A122 Lower Thames Crossing north portal and tunnel approach, including workers accommodation, batch plants and segment cast factory Utility works, including the installation or diversion of underground utilities within a multi-utility corridor
20-49	CA5 and MU27	Temporary possession required for: Temporary construction compound at surface for facilitating main works at the A122 Lower Thames Crossing north portal and tunnel approach, including workers accommodation, batch plants and segment cast factory Utility works, including the installation or diversion of underground utilities within a multi-utility corridor
20-50	CA5 and MU27	Temporary possession required for: Temporary construction compound at surface for facilitating main works at the A122 Lower Thames Crossing north portal and tunnel approach, including workers accommodation, batch plants and segment cast factory Utility works, including the installation or diversion of underground utilities within a multi-utility corridor

Table 5: Temporary Possession of Land - by plot number		
Land plans plot ref.	DCO Work No(s).	Purpose for which the land is required:
20-54	CA5	Temporary possession required for: Temporary construction compound at surface for facilitating main works at the A122 Lower Thames Crossing north portal and tunnel approach, including workers accommodation, batch plants and segment cast factory
20-55	CA5 and MU27	Temporary possession required for: Temporary construction compound at surface for facilitating main works at the A122 Lower Thames Crossing north portal and tunnel approach, including workers accommodation, batch plants and segment cast factory  Utility works, including the installation or diversion of underground utilities within a multi-utility corridor
20-56	CA5 and MU27	Temporary possession required for: Temporary construction compound at surface for facilitating main works at the A122 Lower Thames Crossing north portal and tunnel approach, including workers accommodation, batch plants and segment cast factory  Utility works, including the installation or diversion of underground utilities within a multi-utility corridor
20-57	CA5 and MU27	Temporary possession required for: Temporary construction compound at surface for facilitating main works at the A122 Lower Thames Crossing north portal and tunnel approach, including workers accommodation, batch plants and segment cast factory  Utility works, including the installation or diversion of underground utilities within a multi-utility corridor
20-61	CA5 and MU27	Temporary possession required for: Temporary construction compound at surface for facilitating main works at the A122 Lower Thames Crossing north portal and tunnel approach, including workers accommodation, batch plants and segment cast factory  Utility works, including the installation or diversion of underground utilities within a multi-utility corridor
20-71	CA5	Temporary possession required for: Temporary construction compound at surface for facilitating main works at the A122 Lower Thames Crossing north portal and tunnel approach, including workers accommodation, batch plants and segment cast factory



**Table 5: Temporary Possession of Land - by plot number**

Land plans plot ref.	DCO Work No(s).	Purpose for which the land is required:
20-72	CA5	Temporary possession required for: Temporary construction compound at surface for facilitating main works at the A122 Lower Thames Crossing north portal and tunnel approach, including workers accommodation, batch plants and segment cast factory
20-75	5U, CA5 and MU27	Temporary possession required for: Construction of a new public rights of way along the existing footpath FP200 Temporary construction compound at surface for facilitating main works at the A122 Lower Thames Crossing north portal and tunnel approach, including workers accommodation, batch plants and segment cast factory Utility works, including the installation or diversion of underground utilities within a multi-utility corridor
20-76	5U, CA5 and MU27	Temporary possession required for: Construction of a new public rights of way along the existing footpath FP200 Temporary construction compound at surface for facilitating main works at the A122 Lower Thames Crossing north portal and tunnel approach, including workers accommodation, batch plants and segment cast factory Utility works, including the installation or diversion of underground utilities within a multi-utility corridor
20-87	5R	Temporary possession required for: To facilitate the construction of a new public right of way along the eastern section of FP200, and to provide temporary storage, laydown areas and working space
20-90	CA5	Temporary possession required for: Temporary construction compound at surface for facilitating main works at the A122 Lower Thames Crossing north portal and tunnel approach, including workers accommodation, batch plants and segment cast factory
20-91	CA5	Temporary possession required for: Temporary construction compound at surface for facilitating main works at the A122 Lower Thames Crossing north portal and tunnel approach, including workers accommodation, batch plants and segment cast factory

**Table 5: Temporary Possession of Land - by plot number**

Land plans plot ref.	DCO Work No(s).	Purpose for which the land is required:
20-92	CA5	Temporary possession required for: Temporary construction compound at surface for facilitating main works at the A122 Lower Thames Crossing north portal and tunnel approach, including workers accommodation, batch plants and segment cast factory
20-93	CA5	Temporary possession required for: Temporary construction compound at surface for facilitating main works at the A122 Lower Thames Crossing north portal and tunnel approach, including workers accommodation, batch plants and segment cast factory
20-95	CA5	Temporary possession required for: Temporary construction compound at surface for facilitating main works at the A122 Lower Thames Crossing north portal and tunnel approach, including workers accommodation, batch plants and segment cast factory
20-97	CA5	Temporary possession required for: Temporary construction compound at surface for facilitating main works at the A122 Lower Thames Crossing north portal and tunnel approach, including workers accommodation, batch plants and segment cast factory
20-99	5A and CA5	Temporary possession required for: Construction of a new outfall from the north portal of the A122 Lower Thames Crossing to the River Thames Temporary construction compound at surface for facilitating main works at the A122 Lower Thames Crossing north portal and tunnel approach, including workers accommodation, batch plants and segment cast factory
20-102	5R	Temporary possession required for: To facilitate the construction of a new public right of way along the eastern section of FP200, and to provide temporary storage, laydown areas and working space
21-01	CA5	Temporary possession required for: Provision for temporary access and traffic management for temporary construction compound facilitating main works at the A122 Lower Thames Crossing north portal and tunnel approach

**Table 5: Temporary Possession of Land - by plot number**

Land plans plot ref.	DCO Work No(s).	Purpose for which the land is required:
21-02	CA5	Temporary possession required for: Provision for temporary access and traffic management for temporary construction compound facilitating main works at the A122 Lower Thames Crossing north portal and tunnel approach
21-03	CA5	Temporary possession required for: Provision for temporary access and traffic management for temporary construction compound facilitating main works at the A122 Lower Thames Crossing north portal and tunnel approach
21-04	CA5	Temporary possession required for: Provision for temporary access and traffic management for temporary construction compound facilitating main works at the A122 Lower Thames Crossing north portal and tunnel approach
21-05	CA5	Temporary possession required for: Provision for temporary access and traffic management for temporary construction compound facilitating main works at the A122 Lower Thames Crossing north portal and tunnel approach
21-06	CA5	Temporary possession required for: Provision for temporary access and traffic management for temporary construction compound facilitating main works at the A122 Lower Thames Crossing north portal and tunnel approach
21-07	CA5	Temporary possession required for: Provision for temporary access and traffic management for temporary construction compound facilitating main works at the A122 Lower Thames Crossing north portal and tunnel approach
21-08	CA5	Temporary possession required for: Provision for temporary access and traffic management for temporary construction compound facilitating main works at the A122 Lower Thames Crossing north portal and tunnel approach

Table 5: Temporary Possession of Land - by plot number		
Land plans plot ref.	DCO Work No(s).	Purpose for which the land is required:
21-09	CA5	Temporary possession required for: Provision for temporary access and traffic management for temporary construction compound facilitating main works at the A122 Lower Thames Crossing north portal and tunnel approach
21-10	CA5	Temporary possession required for: Provision for temporary access and traffic management for temporary construction compound facilitating main works at the A122 Lower Thames Crossing north portal and tunnel approach
21-11	CA5	Temporary possession required for: Provision for temporary access and traffic management for temporary construction compound facilitating main works at the A122 Lower Thames Crossing north portal and tunnel approach
21-12	CA5	Temporary possession required for: Provision for temporary access and traffic management for temporary construction compound facilitating main works at the A122 Lower Thames Crossing north portal and tunnel approach
21-13	MU27	Temporary possession required for: Utility works, including the installation or diversion of underground utilities within a multi-utility corridor
21-14	CA5 and MU27	Temporary possession required for: Provision for temporary access and traffic management for temporary construction compound facilitating main works at the A122 Lower Thames Crossing north portal and tunnel approach Utility works, including the installation or diversion of underground utilities within a multi-utility corridor
21-15	MU27	Temporary possession required for: Utility works, including the installation or diversion of underground utilities within a multi-utility corridor
21-16	MU27	Temporary possession required for: Utility works, including the installation or diversion of underground utilities within a multi-utility corridor

Table 5: Temporary Possession of Land - by plot number		
Land plans plot ref.	DCO Work No(s).	Purpose for which the land is required:
21-17	MU27	Temporary possession required for: Utility works, including the installation or diversion of underground utilities within a multi-utility corridor
21-18	CA5	Temporary possession required for: Temporary construction compound at surface for facilitating main works at the A122 Lower Thames Crossing north portal and tunnel approach, including workers accommodation, batch plants and segment cast factory
21-19	CA5	Temporary possession required for: Temporary construction compound at surface for facilitating main works at the A122 Lower Thames Crossing north portal and tunnel approach, including workers accommodation, batch plants and segment cast factory
21-20	CA5 and MU27	Temporary possession required for: Provision for temporary access and traffic management for temporary construction compound facilitating main works at the A122 Lower Thames Crossing north portal and tunnel approach Utility works, including the installation or diversion of underground utilities within a multi-utility corridor
21-23	MU27	Temporary possession required for: Utility works, including the installation or diversion of underground utilities within a multi-utility corridor
21-24	CA5, MU27 and MUT4	Temporary possession required for: Provision for temporary access and traffic management for temporary construction compound facilitating main works at the A122 Lower Thames Crossing north portal and tunnel approach Utility works, including the installation or diversion of underground utilities within a multi-utility corridor
21-25	MU27	Temporary possession required for: Utility works, including the installation or diversion of underground utilities within a multi-utility corridor

<b>Table 5: Temporary Possession of Land - by plot number</b>		
<b>Land plans plot ref.</b>	<b>DCO Work No(s).</b>	<b>Purpose for which the land is required:</b>
21-26	MU27	Temporary possession required for: Utility works, including the installation or diversion of underground utilities within a multi-utility corridor
21-27	CA5	Temporary possession required for: Temporary construction compound at surface for facilitating main works at the A122 Lower Thames Crossing north portal and tunnel approach, including workers accommodation, batch plants and segment cast factory
21-28	MU27	Temporary possession required for: Utility works, including the installation or diversion of underground utilities within a multi-utility corridor
21-29	MU27	Temporary possession required for: Utility works, including the installation or diversion of underground utilities within a multi-utility corridor
21-30	CA5	Temporary possession required for: Temporary construction compound at surface for facilitating main works at the A122 Lower Thames Crossing north portal and tunnel approach, including workers accommodation, batch plants and segment cast factory
21-31	CA5	Temporary possession required for: Temporary construction compound at surface for facilitating main works at the A122 Lower Thames Crossing north portal and tunnel approach, including workers accommodation, batch plants and segment cast factory
21-32	CA5	Temporary possession required for: Provision for temporary access and traffic management for temporary construction compound facilitating main works at the A122 Lower Thames Crossing north portal and tunnel approach
21-33	CA5, MU27 and MUT4	Temporary possession required for: Temporary construction compound at surface for facilitating main works at the A122 Lower Thames Crossing north portal and tunnel approach, including workers accommodation, batch plants and segment cast factory  Utility works, including the installation or diversion of underground utilities within a multi-utility corridor

Table 5: Temporary Possession of Land - by plot number		
Land plans plot ref.	DCO Work No(s).	Purpose for which the land is required:
21-34	CA5	Temporary possession required for: Provision for temporary access and traffic management for temporary construction compound facilitating main works at the A122 Lower Thames Crossing north portal and tunnel approach
21-35	CA5, MU27 and MUT4	Temporary possession required for: Temporary construction compound at surface for facilitating main works at the A122 Lower Thames Crossing north portal and tunnel approach, including workers accommodation, batch plants and segment cast factory Utility works, including the installation or diversion of underground utilities within a multi-utility corridor
21-36	CA5, MU27 and MUT4	Temporary possession required for: Temporary construction compound at surface for facilitating main works at the A122 Lower Thames Crossing north portal and tunnel approach, including workers accommodation, batch plants and segment cast factory Utility works, including the installation or diversion of underground utilities within a multi-utility corridor
22-01	E16	Temporary possession required for: Provision for temporary access for environmental mitigation works to create a site for protected species
22-02	MUT6	Temporary possession required for: To facilitate utility works, and to provide temporary storage, laydown areas and working space
22-03	CA5	Temporary possession required for: Temporary construction compound at surface for facilitating main works at the A122 Lower Thames Crossing north portal and tunnel approach, including workers accommodation, batch plants and segment cast factory
22-04	CA5 and MUT6	Temporary possession required for: Temporary construction compound at surface for facilitating main works at the A122 Lower Thames Crossing north portal and tunnel approach, including workers accommodation, batch plants and segment cast factory Utility works, including the installation or diversion of underground utilities within a multi-utility corridor

<b>Table 5: Temporary Possession of Land - by plot number</b>		
<b>Land plans plot ref.</b>	<b>DCO Work No(s).</b>	<b>Purpose for which the land is required:</b>
22-05	CA5 and MUT6	<p>Temporary possession required for:</p> <p>Temporary construction compound at surface for facilitating main works at the A122 Lower Thames Crossing north portal and tunnel approach, including workers accommodation, batch plants and segment cast factory</p> <p>Utility works, including the installation or diversion of underground utilities within a multi-utility corridor</p>
22-06	CA5 and MUT6	<p>Temporary possession required for:</p> <p>Temporary construction compound at surface for facilitating main works at the A122 Lower Thames Crossing north portal and tunnel approach, including workers accommodation, batch plants and segment cast factory</p> <p>Utility works, including the installation or diversion of underground utilities within a multi-utility corridor</p>
22-07	CA5	<p>Temporary possession required for:</p> <p>Temporary construction compound at surface for facilitating main works at the A122 Lower Thames Crossing north portal and tunnel approach, including workers accommodation, batch plants and segment cast factory</p>
22-08	CA5 and MUT6	<p>Temporary possession required for:</p> <p>Temporary construction compound at surface for facilitating main works at the A122 Lower Thames Crossing north portal and tunnel approach, including workers accommodation, batch plants and segment cast factory</p> <p>Utility works, including the installation or diversion of underground utilities within a multi-utility corridor</p>
22-09	CA5	<p>Temporary possession required for:</p> <p>Temporary construction compound at surface for facilitating main works at the A122 Lower Thames Crossing north portal and tunnel approach, including workers accommodation, batch plants and segment cast factory</p>
22-10	CA5 and MUT6	<p>Temporary possession required for:</p> <p>Temporary construction compound at surface for facilitating main works at the A122 Lower Thames Crossing north portal and tunnel approach, including workers accommodation, batch plants and segment cast factory</p> <p>Utility works, including the installation or diversion of underground utilities within a multi-utility corridor</p>



**Table 5: Temporary Possession of Land - by plot number**

Land plans plot ref.	DCO Work No(s).	Purpose for which the land is required:
22-11	E16	Temporary possession required for: Provision for temporary access for environmental mitigation works to create a site for protected species
22-12	CA5	Temporary possession required for: Temporary construction compound at surface for facilitating main works at the A122 Lower Thames Crossing north portal and tunnel approach, including workers accommodation, batch plants and segment cast factory
22-13	E16	Temporary possession required for: Provision for temporary access for environmental mitigation works to create a site for protected species
22-14	CA5 and MUT6	Temporary possession required for: Temporary construction compound at surface for facilitating main works at the A122 Lower Thames Crossing north portal and tunnel approach, including workers accommodation, batch plants and segment cast factory  Utility works, including the installation or diversion of underground utilities within a multi-utility corridor
22-15	MUT6	Temporary possession required for: To facilitate utility works, and to provide temporary storage, laydown areas and working space
22-16	CA5	Temporary possession required for: Temporary construction compound at surface for facilitating main works at the A122 Lower Thames Crossing north portal and tunnel approach, including workers accommodation, batch plants and segment cast factory
22-17	CA5	Temporary possession required for: Temporary construction compound at surface for facilitating main works at the A122 Lower Thames Crossing north portal and tunnel approach, including workers accommodation, batch plants and segment cast factory
22-18	MUT6	Temporary possession required for: To facilitate utility works, and to provide temporary storage, laydown areas and working space

<b>Table 5: Temporary Possession of Land - by plot number</b>		
<b>Land plans plot ref.</b>	<b>DCO Work No(s).</b>	<b>Purpose for which the land is required:</b>
22-19	E16	Temporary possession required for: Provision for temporary access for environmental mitigation works to create a site for protected species
22-20	CA5	Temporary possession required for: Temporary construction compound at surface for facilitating main works at the A122 Lower Thames Crossing north portal and tunnel approach, including workers accommodation, batch plants and segment cast factory
22-21	E16	Temporary possession required for: Provision for temporary access for environmental mitigation works to create a site for protected species
22-22	E16	Temporary possession required for: Provision for temporary access for environmental mitigation works to create a site for protected species
22-23	E16	Temporary possession required for: Provision for temporary access for environmental mitigation works to create a site for protected species
22-24	E16	Temporary possession required for: Provision for temporary access for environmental mitigation works to create a site for protected species
22-25	E16 and MUT11	Temporary possession required for: Provision for temporary access for environmental mitigation works to create a site for protected species Utility works, including the installation or diversion of underground utilities within a multi-utility corridor
22-27	E16 and MUT11	Temporary possession required for: Provision for temporary access for environmental mitigation works to create a site for protected species Utility works, including the installation or diversion of underground utilities within a multi-utility corridor
22-29	E16 and MUT11	Temporary possession required for: Provision for temporary access for environmental mitigation works to create a site for protected species Utility works, including the installation or diversion of underground utilities within a multi-utility corridor

Table 5: Temporary Possession of Land - by plot number		
Land plans plot ref.	DCO Work No(s).	Purpose for which the land is required:
22-30	E16 and MUT11	Temporary possession required for: Provision for temporary access for environmental mitigation works to create a site for protected species Utility works, including the installation or diversion of underground utilities within a multi-utility corridor
22-31	E16 and MUT11	Temporary possession required for: Provision for temporary access for environmental mitigation works to create a site for protected species Utility works, including the installation or diversion of underground utilities within a multi-utility corridor
22-32	E16 and MUT11	Temporary possession required for: Provision for temporary access for environmental mitigation works to create a site for protected species Utility works, including the installation or diversion of underground utilities within a multi-utility corridor
22-33	MUT11	Temporary possession required for: Utility works, including the installation or diversion of underground utilities within a multi-utility corridor
22-34	E16 and MUT11	Temporary possession required for: Provision for temporary access for environmental mitigation works to create a site for protected species Utility works, including the installation or diversion of underground utilities within a multi-utility corridor
22-35	E16	Temporary possession required for: Provision for temporary access for environmental mitigation works to create a site for protected species
22-36	MUT11	Temporary possession required for: Utility works, including the installation or diversion of underground utilities within a multi-utility corridor
22-37	E16 and MUT11	Temporary possession required for: Provision for temporary access for environmental mitigation works to create a site for protected species Utility works, including the installation or diversion of underground utilities within a multi-utility corridor

<b>Table 5: Temporary Possession of Land - by plot number</b>		
<b>Land plans plot ref.</b>	<b>DCO Work No(s).</b>	<b>Purpose for which the land is required:</b>
22-38	MUT11	Temporary possession required for: Utility works, including the installation or diversion of underground utilities within a multi-utility corridor
22-39	E16	Temporary possession required for: Provision for temporary access for environmental mitigation works to create a site for protected species
22-41	MUT11	Temporary possession required for: Utility works, including the installation or diversion of underground utilities within a multi-utility corridor
22-42	MUT11	Temporary possession required for: Utility works, including the installation or diversion of underground utilities within a multi-utility corridor
22-43	MUT11	Temporary possession required for: Utility works, including the installation or diversion of underground utilities within a multi-utility corridor
22-44	MUT11	Temporary possession required for: Utility works, including the installation or diversion of underground utilities within a multi-utility corridor
22-47	E16	Temporary possession required for: Provision for temporary access for environmental mitigation works to create a site for protected species
22-48	E16	Temporary possession required for: Provision for temporary access for environmental mitigation works to create a site for protected species
22-49	MUT11	Temporary possession required for: Utility works, including the installation or diversion of underground utilities within a multi-utility corridor
22-50	MUT11	Temporary possession required for: Utility works, including the installation or diversion of underground utilities within a multi-utility corridor

**Table 5: Temporary Possession of Land - by plot number**

Land plans plot ref.	DCO Work No(s).	Purpose for which the land is required:
22-51	MUT11	Temporary possession required for: Utility works, including the installation or diversion of underground utilities within a multi-utility corridor
22-52	MUT11	Temporary possession required for: Utility works, including the installation or diversion of underground utilities within a multi-utility corridor
22-53	MUT11	Temporary possession required for: Utility works, including the installation or diversion of underground utilities within a multi-utility corridor
22-54	MUT11	Temporary possession required for: Utility works, including the installation or diversion of underground utilities within a multi-utility corridor
22-55	MUT11	Temporary possession required for: Utility works, including the installation or diversion of underground utilities within a multi-utility corridor
22-56	E16	Temporary possession required for: Provision for temporary access for environmental mitigation works to create a site for protected species
22-57	E16	Temporary possession required for: Provision for temporary access for environmental mitigation works to create a site for protected species
22-58	E16	Temporary possession required for: Provision for temporary access for environmental mitigation works to create a site for protected species
22-60	E16	Temporary possession required for: Provision for temporary access for environmental mitigation works to create a site for protected species
22-61	E16	Temporary possession required for: Provision for temporary access for environmental mitigation works to create a site for protected species

Table 5: Temporary Possession of Land - by plot number		
Land plans plot ref.	DCO Work No(s).	Purpose for which the land is required:
22-62	E16	Temporary possession required for: Provision for temporary access for environmental mitigation works to create a site for protected species
22-63	E16	Temporary possession required for: Provision for temporary access for environmental mitigation works to create a site for protected species
22-64	E16	Temporary possession required for: Provision for temporary access for environmental mitigation works to create a site for protected species
22-65	E16	Temporary possession required for: Provision for temporary access for environmental mitigation works to create a site for protected species
22-66	E16	Temporary possession required for: Provision for temporary access for environmental mitigation works to create a site for protected species
22-67	E16	Temporary possession required for: Provision for temporary access for environmental mitigation works to create a site for protected species
22-68	E16	Temporary possession required for: Provision for temporary access for environmental mitigation works to create a site for protected species
22-69	E16	Temporary possession required for: Provision for temporary access for environmental mitigation works to create a site for protected species
22-70	E16	Temporary possession required for: Provision for temporary access for environmental mitigation works to create a site for protected species
22-71	E16	Temporary possession required for: Provision for temporary access for environmental mitigation works to create a site for protected species

**Table 5: Temporary Possession of Land - by plot number**

Land plans plot ref.	DCO Work No(s).	Purpose for which the land is required:
22-73	E16	Temporary possession required for: Provision for temporary access for environmental mitigation works to create a site for protected species
22-74	E16	Temporary possession required for: Provision for temporary access for environmental mitigation works to create a site for protected species
22-75	E16	Temporary possession required for: Provision for temporary access for environmental mitigation works to create a site for protected species
22-76	E16	Temporary possession required for: Provision for temporary access for environmental mitigation works to create a site for protected species
22-78	E16	Temporary possession required for: Provision for temporary access for environmental mitigation works to create a site for protected species
22-79	E16	Temporary possession required for: Provision for temporary access for environmental mitigation works to create a site for protected species
22-80	E16	Temporary possession required for: Provision for temporary access for environmental mitigation works to create a site for protected species
22-81	E16	Temporary possession required for: Provision for temporary access for environmental mitigation works to create a site for protected species
22-82	E16	Temporary possession required for: Provision for temporary access for environmental mitigation works to create a site for protected species
22-83	E16	Temporary possession required for: Provision for temporary access for environmental mitigation works to create a site for protected species

<b>Table 5: Temporary Possession of Land - by plot number</b>		
<b>Land plans plot ref.</b>	<b>DCO Work No(s).</b>	<b>Purpose for which the land is required:</b>
22-84	E16	Temporary possession required for: Provision for temporary access for environmental mitigation works to create a site for protected species
22-85	E16	Temporary possession required for: Provision for temporary access for environmental mitigation works to create a site for protected species
22-86	E16	Temporary possession required for: Provision for temporary access for environmental mitigation works to create a site for protected species
22-87	E16	Temporary possession required for: Provision for temporary access for environmental mitigation works to create a site for protected species
22-88	E16	Temporary possession required for: Provision for temporary access for environmental mitigation works to create a site for protected species
22-89	E16	Temporary possession required for: Provision for temporary access for environmental mitigation works to create a site for protected species
22-90	E16	Temporary possession required for: Provision for temporary access for environmental mitigation works to create a site for protected species
22-91	E16	Temporary possession required for: Provision for temporary access for environmental mitigation works to create a site for protected species
22-116	CA5	Temporary possession required for: Temporary construction compound at surface for facilitating main works at the A122 Lower Thames Crossing north portal and tunnel approach, including workers accommodation, batch plants and segment cast factory
23-01	MU29	Temporary possession required for: Utility works, including the installation or diversion of underground utilities within a multi-utility corridor



<b>Table 5: Temporary Possession of Land - by plot number</b>		
<b>Land plans plot ref.</b>	<b>DCO Work No(s).</b>	<b>Purpose for which the land is required:</b>
23-02	MU29	Temporary possession required for: Utility works, including the installation or diversion of underground utilities within a multi-utility corridor
23-03	MU29	Temporary possession required for: Utility works, including the installation or diversion of underground utilities within a multi-utility corridor
23-04	MU29	Temporary possession required for: Utility works, including the installation or diversion of underground utilities within a multi-utility corridor
23-05	MU29	Temporary possession required for: Utility works, including the installation or diversion of underground utilities within a multi-utility corridor
23-06	MU29	Temporary possession required for: Utility works, including the installation or diversion of underground utilities within a multi-utility corridor
23-07	MU29	Temporary possession required for: Utility works, including the installation or diversion of underground utilities within a multi-utility corridor
23-08	MU29	Temporary possession required for: Utility works, including the installation or diversion of underground utilities within a multi-utility corridor
23-09	MU29	Temporary possession required for: Utility works, including the installation or diversion of underground utilities within a multi-utility corridor
23-10	MU29	Temporary possession required for: Utility works, including the installation or diversion of underground utilities within a multi-utility corridor
23-11	MU29	Temporary possession required for: Utility works, including the installation or diversion of underground utilities within a multi-utility corridor

Table 5: Temporary Possession of Land - by plot number		
Land plans plot ref.	DCO Work No(s).	Purpose for which the land is required:
23-12	MU29	Temporary possession required for: Utility works, including the installation or diversion of underground utilities within a multi-utility corridor
23-13	MU29	Temporary possession required for: Utility works, including the installation or diversion of underground utilities within a multi-utility corridor
23-14	MU29	Temporary possession required for: Utility works, including the installation or diversion of underground utilities within a multi-utility corridor
23-15	MU29	Temporary possession required for: Utility works, including the installation or diversion of underground utilities within a multi-utility corridor
23-16	E18 and MU29	Temporary possession required for: Implementation of environmental mitigation works to create a site for protected species Utility works, including the installation or diversion of underground utilities within a multi-utility corridor
23-17	E18	Temporary possession required for: Provision for access for environmental mitigation works to create a site for protected species
23-18	MU29	Temporary possession required for: Utility works, including the installation or diversion of underground utilities within a multi-utility corridor
23-19	E18, MU29 and MUT8	Temporary possession required for: Implementation of environmental mitigation works to create a site for protected species Utility works, including the installation or diversion of underground utilities within a multi-utility corridor
23-20	E18	Temporary possession required for: Provision for access for environmental mitigation works to create a site for protected species

Table 5: Temporary Possession of Land - by plot number		
Land plans plot ref.	DCO Work No(s).	Purpose for which the land is required:
23-21	E18	Temporary possession required for: Implementation of environmental mitigation works to create a site for protected species
23-22	E18	Temporary possession required for: Implementation of environmental mitigation works to create a site for protected species
23-23	CA5	Temporary possession required for: Temporary possession of railway to facilitate the construction of the new A122 Lower Thames Crossing between the north portal and northern end of Tilbury viaduct
23-24	MU27	Temporary possession required for: Utility works, including the installation or diversion of underground utilities within a multi-utility corridor
23-25	MU27	Temporary possession required for: Utility works, including the installation or diversion of underground utilities within a multi-utility corridor
23-26	MU27 and OH4	Temporary possession required for: Utility works, including the installation or diversion of underground utilities within a multi-utility corridor Overhead lines diversion works, including the removal of existing overhead lines and pylons, construction of new overhead lines and pylons and works to existing overhead lines and pylons
23-27	MUT8	Temporary possession required for: Utility works, including the installation or diversion of underground utilities within a multi-utility corridor
23-28	MU27 and OH4	Temporary possession required for: Utility works, including the installation or diversion of underground utilities within a multi-utility corridor Overhead lines diversion works, including the removal of existing overhead lines and pylons, construction of new overhead lines and pylons and works to existing overhead lines and pylons
23-29	MU27, MU28 and OH4	Temporary possession required for: Utility works, including the installation or diversion of underground utilities within a multi-utility corridor Overhead lines diversion works, including the removal of existing overhead lines and pylons, construction of new overhead lines and pylons and works to existing overhead lines and pylons

Table 5: Temporary Possession of Land - by plot number		
Land plans plot ref.	DCO Work No(s).	Purpose for which the land is required:
23-30	CA5, CA5A, MU27, MU28, MU29, MU30, MUT7, MUT8, MUT9, OH3, OH4 and TFGP1	<p>Temporary possession required for:</p> <p>Temporary construction compound at surface for facilitating main works at the A122 Lower Thames Crossing north portal and tunnel approach, including workers accommodation, batch plants and segment cast factory</p> <p>Temporary satellite construction compound at surface for facilitating main works</p> <p>Utility works, including the installation or diversion of underground utilities within a multi-utility corridor</p> <p>Overhead lines diversion works, including the removal of existing overhead lines and pylons, construction of new overhead lines and pylons and works to existing overhead lines and pylons</p> <p>Installation of a high-pressure gas pipeline</p>
23-31	MUT8	<p>Temporary possession required for:</p> <p>Utility works, including the installation or diversion of underground utilities within a multi-utility corridor</p>
23-32	MUT8	<p>Temporary possession required for:</p> <p>Utility works, including the installation or diversion of underground utilities within a multi-utility corridor</p>
23-33	MU28, MU29 and MUT8	<p>Temporary possession required for:</p> <p>Utility works, including the installation or diversion of underground utilities within a multi-utility corridor</p>
23-34	MUT8	<p>Temporary possession required for:</p> <p>Utility works, including the installation or diversion of underground utilities within a multi-utility corridor</p>
23-35	OH5	<p>Temporary possession required for:</p> <p>To facilitate overhead lines diversion works, and to provide temporary storage, laydown areas and working space</p>
23-36	MUT8	<p>Temporary possession required for:</p> <p>To facilitate utility works, and to provide temporary storage, laydown areas and working space</p>
23-37	MUT8	<p>Temporary possession required for:</p> <p>To facilitate utility works, and to provide temporary storage, laydown areas and working space</p>

**Table 5: Temporary Possession of Land - by plot number**

Land plans plot ref.	DCO Work No(s).	Purpose for which the land is required:
23-38	CA5	Temporary possession required for: Temporary possession of railway to facilitate the construction of the new A122 Lower Thames Crossing between the north portal and northern end of Tilbury viaduct
23-39	CA5	Temporary possession required for: Provision for temporary access and traffic management for temporary construction compound facilitating main works at the A122 Lower Thames Crossing north portal and tunnel approach
23-40	CA5	Temporary possession required for: Provision for temporary access and traffic management for temporary construction compound facilitating main works at the A122 Lower Thames Crossing north portal and tunnel approach
23-41	OH5	Temporary possession required for: Overhead lines diversion works, including the removal of existing overhead lines and pylons, construction of new overhead lines and pylons and works to existing overhead lines and pylons
23-42	CA5	Temporary possession required for: Provision for temporary access and traffic management for temporary construction compound facilitating main works at the A122 Lower Thames Crossing north portal and tunnel approach
23-43	CA5	Temporary possession required for: Temporary construction compound at surface for facilitating main works at the A122 Lower Thames Crossing north portal and tunnel approach, including workers accommodation, batch plants and segment cast factory
23-44	OH4	Temporary possession required for: Provision for access for overhead lines diversion works
23-45	OH4	Temporary possession required for: Provision for access for overhead lines diversion works

Table 5: Temporary Possession of Land - by plot number		
Land plans plot ref.	DCO Work No(s).	Purpose for which the land is required:
23-46	OH5	<p>Temporary possession required for:</p> <p>Overhead lines diversion works, including the removal of existing overhead lines and pylons, construction of new overhead lines and pylons and works to existing overhead lines and pylons</p>
23-47	5K, FCA1, MU33, OH4 and ULH12	<p>Temporary possession required for:</p> <p>Modification of an existing irrigation reservoir and the diversion and modification of irrigation infrastructure, including possible provision of a new groundwater abstraction well</p> <p>Construction of a new flood compensation area</p> <p>Utility works, including the installation or diversion of underground utilities within a multi-utility corridor</p> <p>Overhead lines diversion works, including the removal of existing overhead lines and pylons, construction of new overhead lines and pylons and works to existing overhead lines and pylons</p> <p>The establishment of a temporary utilities logistic hub for facilitating utility works</p>
23-48	OH5	<p>Temporary possession required for:</p> <p>Overhead lines diversion works, including the removal of existing overhead lines and pylons, construction of new overhead lines and pylons and works to existing overhead lines and pylons</p>
23-49	OH4	<p>Temporary possession required for:</p> <p>Provision for access for overhead lines diversion works</p>
23-50	FCA1, MU33, OH4, OH5 and OHT2	<p>Temporary possession required for:</p> <p>Construction of a new flood compensation area</p> <p>Utility works, including the installation or diversion of underground utilities within a multi-utility corridor</p> <p>Overhead lines diversion works, including the removal of existing overhead lines and pylons, construction of new overhead lines and pylons and works to existing overhead lines and pylons</p>
23-52	CA5 and CA5A	<p>Temporary possession required for:</p> <p>Temporary construction compound at surface for facilitating main works at the A122 Lower Thames Crossing north portal and tunnel approach, including workers accommodation, batch plants and segment cast factory</p> <p>Temporary satellite construction compound at surface for facilitating main works</p>

<b>Table 5: Temporary Possession of Land - by plot number</b>		
<b>Land plans plot ref.</b>	<b>DCO Work No(s).</b>	<b>Purpose for which the land is required:</b>
23-53	OH4	Temporary possession required for: Provision for access for overhead lines diversion works
23-54	OH4	Temporary possession required for: Overhead lines diversion works, including the removal of existing overhead lines and pylons, construction of new overhead lines and pylons and works to existing overhead lines and pylons
23-55	OH4	Temporary possession required for: Provision for access for overhead lines diversion works
23-56	OH4	Temporary possession required for: Overhead lines diversion works, including the removal of existing overhead lines and pylons, construction of new overhead lines and pylons and works to existing overhead lines and pylons
23-57	MU33 and OH4	Temporary possession required for: Utility works, including the installation or diversion of underground utilities within a multi-utility corridor Overhead lines diversion works, including the removal of existing overhead lines and pylons, construction of new overhead lines and pylons and works to existing overhead lines and pylons
23-58	OH4	Temporary possession required for: Provision for access for overhead lines diversion works
23-59	MU28	Temporary possession required for: Utility works, including the installation or diversion of underground utilities within a multi-utility corridor
23-60	OH4	Temporary possession required for: Overhead lines diversion works, including the removal of existing overhead lines and pylons, construction of new overhead lines and pylons and works to existing overhead lines and pylons
23-61	MU28, MU33 and OH4	Temporary possession required for: Utility works, including the installation or diversion of underground utilities within a multi-utility corridor Overhead lines diversion works, including the removal of existing overhead lines and pylons, construction of new overhead lines and pylons and works to existing overhead lines and pylons

Table 5: Temporary Possession of Land - by plot number		
Land plans plot ref.	DCO Work No(s).	Purpose for which the land is required:
23-62	MU28	Temporary possession required for: Utility works, including the installation or diversion of underground utilities within a multi-utility corridor
23-63	MU27, MU28, MU30, MUT9 and OH4	Temporary possession required for: Utility works, including the installation or diversion of underground utilities within a multi-utility corridor Overhead lines diversion works, including the removal of existing overhead lines and pylons, construction of new overhead lines and pylons and works to existing overhead lines and pylons
23-64	MU27, MU28, MU30, MU32, MUT9 and OH4	Temporary possession required for: Utility works, including the installation or diversion of underground utilities within a multi-utility corridor Overhead lines diversion works, including the removal of existing overhead lines and pylons, construction of new overhead lines and pylons and works to existing overhead lines and pylons
23-65	MU27, MU28, MU30, MUT9 and OH4	Temporary possession required for: Utility works, including the installation or diversion of underground utilities within a multi-utility corridor Overhead lines diversion works, including the removal of existing overhead lines and pylons, construction of new overhead lines and pylons and works to existing overhead lines and pylons
23-66	OH4	Temporary possession required for: Overhead lines diversion works, including the removal of existing overhead lines and pylons, construction of new overhead lines and pylons and works to existing overhead lines and pylons
23-67	OH4	Temporary possession required for: Overhead lines diversion works, including the removal of existing overhead lines and pylons, construction of new overhead lines and pylons and works to existing overhead lines and pylons
23-69	OH4	Temporary possession required for: Overhead lines diversion works, including the removal of existing overhead lines and pylons, construction of new overhead lines and pylons and works to existing overhead lines and pylons



Table 5: Temporary Possession of Land - by plot number		
Land plans plot ref.	DCO Work No(s).	Purpose for which the land is required:
23-71	OH4	Temporary possession required for: Overhead lines diversion works, including the removal of existing overhead lines and pylons, construction of new overhead lines and pylons and works to existing overhead lines and pylons
23-72	MU28, OH3 and OH4	Temporary possession required for: Utility works, including the installation or diversion of underground utilities within a multi-utility corridor Overhead lines diversion works, including the removal of existing overhead lines and pylons, construction of new overhead lines and pylons and works to existing overhead lines and pylons
23-76	5K, FCA1, MU28, MU33 and OH3	Temporary possession required for: Modification of an existing irrigation reservoir and the diversion and modification of irrigation infrastructure, including possible provision of a new groundwater abstraction well Construction of a new flood compensation area Utility works, including the installation or diversion of underground utilities within a multi-utility corridor Overhead lines diversion works, including the removal of existing overhead lines and pylons, construction of new overhead lines and pylons and works to existing overhead lines and pylons
23-88	MU28 and OH3	Temporary possession required for: Utility works, including the installation or diversion of underground utilities within a multi-utility corridor Overhead lines diversion works, including the removal of existing overhead lines and pylons, construction of new overhead lines and pylons and works to existing overhead lines and pylons
23-90	MU28 and OH3	Temporary possession required for: Utility works, including the installation or diversion of underground utilities within a multi-utility corridor Overhead lines diversion works, including the removal of existing overhead lines and pylons, construction of new overhead lines and pylons and works to existing overhead lines and pylons
23-91	MU28 and OH3	Temporary possession required for: Utility works, including the installation or diversion of underground utilities within a multi-utility corridor Overhead lines diversion works, including the removal of existing overhead lines and pylons, construction of new overhead lines and pylons and works to existing overhead lines and pylons

Table 5: Temporary Possession of Land - by plot number		
Land plans plot ref.	DCO Work No(s).	Purpose for which the land is required:
23-95	MU28, MU30, MU31, MU32 and OH3	<p>Temporary possession required for:</p> <p>Utility works, including the installation or diversion of underground utilities within a multi-utility corridor</p> <p>Overhead lines diversion works, including the removal of existing overhead lines and pylons, construction of new overhead lines and pylons and works to existing overhead lines and pylons</p>
23-96	MU28, OH3 and OH4	<p>Temporary possession required for:</p> <p>To facilitate utility works, and to provide temporary storage, laydown areas and working space</p> <p>To facilitate overhead lines diversion works, and to provide temporary storage, laydown areas and working space</p>
23-97	MU30 and OH3	<p>Temporary possession required for:</p> <p>Utility works, including the installation or diversion of underground utilities within a multi-utility corridor</p> <p>Overhead lines diversion works, including the removal of existing overhead lines and pylons, construction of new overhead lines and pylons and works to existing overhead lines and pylons</p>
23-98	MU28	<p>Temporary possession required for:</p> <p>To facilitate utility works, and to provide temporary storage, laydown areas and working space</p>
23-99	MU28	<p>Temporary possession required for:</p> <p>To facilitate utility works, and to provide temporary storage, laydown areas and working space</p>
23-100	CA5 and OH3	<p>Temporary possession required for:</p> <p>Temporary possession of railway to facilitate the construction of the new A122 Lower Thames Crossing between the north portal and northern end of Tilbury viaduct</p> <p>To facilitate overhead lines diversion works, and to provide temporary storage, laydown areas and working space</p>
23-101	CA5 and OH3	<p>Temporary possession required for:</p> <p>Temporary construction compound at surface for facilitating main works at the A122 Lower Thames Crossing north portal and tunnel approach, including workers accommodation, batch plants and segment cast factory</p> <p>To facilitate overhead lines diversion works, and to provide temporary storage, laydown areas and working space</p>

Table 5: Temporary Possession of Land - by plot number		
Land plans plot ref.	DCO Work No(s).	Purpose for which the land is required:
23-102	MU28	Temporary possession required for: To facilitate utility works, and to provide temporary storage, laydown areas and working space
23-103	MU28	Temporary possession required for: To facilitate utility works, and to provide temporary storage, laydown areas and working space
23-104	MU33	Temporary possession required for: Utility works, including the installation or diversion of underground utilities within a multi-utility corridor
23-105	MU33	Temporary possession required for: Utility works, including the installation or diversion of underground utilities within a multi-utility corridor
23-107	MU33	Temporary possession required for: Utility works, including the installation or diversion of underground utilities within a multi-utility corridor
23-108	5U and MU27	Temporary possession required for: Construction of a new public rights of way along the existing footpath FP200 Utility works, including the installation or diversion of underground utilities within a multi-utility corridor
23-109	MU33	Temporary possession required for: Utility works, including the installation or diversion of underground utilities within a multi-utility corridor
23-110	MU27	Temporary possession required for: Utility works, including the installation or diversion of underground utilities within a multi-utility corridor
23-111	CA5 and OH3	Temporary possession required for: Temporary construction compound at surface for facilitating main works at the A122 Lower Thames Crossing north portal and tunnel approach, including workers accommodation, batch plants and segment cast factory To facilitate overhead lines diversion works, and to provide temporary storage, laydown areas and working space

Table 5: Temporary Possession of Land - by plot number		
Land plans plot ref.	DCO Work No(s).	Purpose for which the land is required:
23-112	MU27	Temporary possession required for: Utility works, including the installation or diversion of underground utilities within a multi-utility corridor
23-114	OH3	Temporary possession required for: To facilitate overhead lines diversion works, and to provide temporary storage, laydown areas and working space
23-115	MU28	Temporary possession required for: To facilitate utility works, and to provide temporary storage, laydown areas and working space
23-116	MU28	Temporary possession required for: To facilitate utility works, and to provide temporary storage, laydown areas and working space
23-119	CA5	Temporary possession required for: Temporary construction compound at surface for facilitating main works at the A122 Lower Thames Crossing north portal and tunnel approach, including workers accommodation, batch plants and segment cast factory
23-120	5U and MU27	Temporary possession required for: Construction of a new public rights of way along the existing footpath FP200 Utility works, including the installation or diversion of underground utilities within a multi-utility corridor
23-121	MUT6	Temporary possession required for: Utility works, including the installation or diversion of underground utilities within a multi-utility corridor
23-122	MU27	Temporary possession required for: Provision for temporary access for utility works
23-123	MU27	Temporary possession required for: Utility works, including the installation or diversion of underground utilities within a multi-utility corridor

Table 5: Temporary Possession of Land - by plot number		
Land plans plot ref.	DCO Work No(s).	Purpose for which the land is required:
23-124	CA5	Temporary possession required for: Temporary construction compound at surface for facilitating main works at the A122 Lower Thames Crossing north portal and tunnel approach, including workers accommodation, batch plants and segment cast factory
23-125	CA5 and MU31	Temporary possession required for: Temporary construction compound at surface for facilitating main works at the A122 Lower Thames Crossing north portal and tunnel approach, including workers accommodation, batch plants and segment cast factory Utility works, including the installation or diversion of underground utilities within a multi-utility corridor
23-126	CA5	Temporary possession required for: Temporary construction compound at surface for facilitating main works at the A122 Lower Thames Crossing north portal and tunnel approach, including workers accommodation, batch plants and segment cast factory
23-127	MU27	Temporary possession required for: Utility works, including the installation or diversion of underground utilities within a multi-utility corridor
23-128	CA5 and MUT6	Temporary possession required for: Temporary construction compound at surface for facilitating main works at the A122 Lower Thames Crossing north portal and tunnel approach, including workers accommodation, batch plants and segment cast factory Utility works, including the installation or diversion of underground utilities within a multi-utility corridor
23-129	CA5 and MUT6	Temporary possession required for: Temporary construction compound at surface for facilitating main works at the A122 Lower Thames Crossing north portal and tunnel approach, including workers accommodation, batch plants and segment cast factory Utility works, including the installation or diversion of underground utilities within a multi-utility corridor
23-130	CA5 and MUT6	Temporary possession required for: Temporary construction compound at surface for facilitating main works at the A122 Lower Thames Crossing north portal and tunnel approach, including workers accommodation, batch plants and segment cast factory Utility works, including the installation or diversion of underground utilities within a multi-utility corridor

<b>Table 5: Temporary Possession of Land - by plot number</b>		
<b>Land plans plot ref.</b>	<b>DCO Work No(s).</b>	<b>Purpose for which the land is required:</b>
23-131	MUT6	Temporary possession required for: To facilitate utility works, and to provide temporary storage, laydown areas and working space
23-132	CA5 and MUT6	Temporary possession required for: Temporary construction compound at surface for facilitating main works at the A122 Lower Thames Crossing north portal and tunnel approach, including workers accommodation, batch plants and segment cast factory Utility works, including the installation or diversion of underground utilities within a multi-utility corridor
23-133	CA5, MU27, MUT10 and MUT6	Temporary possession required for: Temporary construction compound at surface for facilitating main works at the A122 Lower Thames Crossing north portal and tunnel approach, including workers accommodation, batch plants and segment cast factory Utility works, including the installation or diversion of underground utilities within a multi-utility corridor
23-134	CA5	Temporary possession required for: Temporary possession of railway to facilitate the construction of the new A122 Lower Thames Crossing between the north portal and northern end of Tilbury viaduct
23-135	CA5 and MUT6	Temporary possession required for: Temporary construction compound at surface for facilitating main works at the A122 Lower Thames Crossing north portal and tunnel approach, including workers accommodation, batch plants and segment cast factory Utility works, including the installation or diversion of underground utilities within a multi-utility corridor
23-136	CA5 and MUT6	Temporary possession required for: Temporary construction compound at surface for facilitating main works at the A122 Lower Thames Crossing north portal and tunnel approach, including workers accommodation, batch plants and segment cast factory Utility works, including the installation or diversion of underground utilities within a multi-utility corridor

**Table 5: Temporary Possession of Land - by plot number**

Land plans plot ref.	DCO Work No(s).	Purpose for which the land is required:
23-137	CA5	Temporary possession required for: Temporary construction compound at surface for facilitating main works at the A122 Lower Thames Crossing north portal and tunnel approach, including workers accommodation, batch plants and segment cast factory
23-138	MU27	Temporary possession required for: Utility works, including the installation or diversion of underground utilities within a multi-utility corridor
23-139	CA5 and MUT6	Temporary possession required for: Temporary construction compound at surface for facilitating main works at the A122 Lower Thames Crossing north portal and tunnel approach, including workers accommodation, batch plants and segment cast factory Utility works, including the installation or diversion of underground utilities within a multi-utility corridor
23-140	CA5	Temporary possession required for: Temporary construction compound at surface for facilitating main works at the A122 Lower Thames Crossing north portal and tunnel approach, including workers accommodation, batch plants and segment cast factory
23-141	CA5	Temporary possession required for: Temporary construction compound at surface for facilitating main works at the A122 Lower Thames Crossing north portal and tunnel approach, including workers accommodation, batch plants and segment cast factory
23-142	MU27	Temporary possession required for: Utility works, including the installation or diversion of underground utilities within a multi-utility corridor
23-143	MU27	Temporary possession required for: Utility works, including the installation or diversion of underground utilities within a multi-utility corridor
23-146	MU27	Temporary possession required for: Utility works, including the installation or diversion of underground utilities within a multi-utility corridor

<b>Table 5: Temporary Possession of Land - by plot number</b>		
<b>Land plans plot ref.</b>	<b>DCO Work No(s).</b>	<b>Purpose for which the land is required:</b>
23-148	CA5, MU27, MUT10 and MUT6	Temporary possession required for: Temporary construction compound at surface for facilitating main works at the A122 Lower Thames Crossing north portal and tunnel approach, including workers accommodation, batch plants and segment cast factory Utility works, including the installation or diversion of underground utilities within a multi-utility corridor
23-149	CA5	Temporary possession required for: Temporary construction compound at surface for facilitating main works at the A122 Lower Thames Crossing north portal and tunnel approach, including workers accommodation, batch plants and segment cast factory
23-150	CA5 and MUT6	Temporary possession required for: Temporary construction compound at surface for facilitating main works at the A122 Lower Thames Crossing north portal and tunnel approach, including workers accommodation, batch plants and segment cast factory Utility works, including the installation or diversion of underground utilities within a multi-utility corridor
23-151	CA5 and MUT6	Temporary possession required for: Temporary construction compound at surface for facilitating main works at the A122 Lower Thames Crossing north portal and tunnel approach, including workers accommodation, batch plants and segment cast factory Utility works, including the installation or diversion of underground utilities within a multi-utility corridor
23-152	MUT6	Temporary possession required for: To facilitate utility works, and to provide temporary storage, laydown areas and working space
23-153	CA5 and MUT6	Temporary possession required for: Temporary construction compound at surface for facilitating main works at the A122 Lower Thames Crossing north portal and tunnel approach, including workers accommodation, batch plants and segment cast factory Utility works, including the installation or diversion of underground utilities within a multi-utility corridor



<b>Table 5: Temporary Possession of Land - by plot number</b>		
<b>Land plans plot ref.</b>	<b>DCO Work No(s).</b>	<b>Purpose for which the land is required:</b>
23-154	CA5, MUT10 and MUT6	Temporary possession required for: Temporary construction compound at surface for facilitating main works at the A122 Lower Thames Crossing north portal and tunnel approach, including workers accommodation, batch plants and segment cast factory Utility works, including the installation or diversion of underground utilities within a multi-utility corridor
23-155	CA5	Temporary possession required for: Temporary construction compound at surface for facilitating main works at the A122 Lower Thames Crossing north portal and tunnel approach, including workers accommodation, batch plants and segment cast factory
23-157	CA5, MUT10 and MUT6	Temporary possession required for: Temporary construction compound at surface for facilitating main works at the A122 Lower Thames Crossing north portal and tunnel approach, including workers accommodation, batch plants and segment cast factory Utility works, including the installation or diversion of underground utilities within a multi-utility corridor
23-159	CA5	Temporary possession required for: Temporary construction compound at surface for facilitating main works at the A122 Lower Thames Crossing north portal and tunnel approach, including workers accommodation, batch plants and segment cast factory
23-160	5R	Temporary possession required for: To facilitate the construction of a new public right of way along the eastern section of FP200, and to provide temporary storage, laydown areas and working space
23-161	CA5 and MUT6	Temporary possession required for: Temporary construction compound at surface for facilitating main works at the A122 Lower Thames Crossing north portal and tunnel approach, including workers accommodation, batch plants and segment cast factory Utility works, including the installation or diversion of underground utilities within a multi-utility corridor
23-162	CA5 and MUT6	Temporary possession required for: Temporary construction compound at surface for facilitating main works at the A122 Lower Thames Crossing north portal and tunnel approach, including workers accommodation, batch plants and segment cast factory Utility works, including the installation or diversion of underground utilities within a multi-utility corridor

**Table 5: Temporary Possession of Land - by plot number**

Land plans plot ref.	DCO Work No(s).	Purpose for which the land is required:
23-163	E16	Temporary possession required for: Provision for temporary access for environmental mitigation works to create a site for protected species
23-164	E16	Temporary possession required for: Provision for temporary access for environmental mitigation works to create a site for protected species
23-165	E16	Temporary possession required for: Provision for temporary access for environmental mitigation works to create a site for protected species
23-166	CA5	Temporary possession required for: Temporary construction compound at surface for facilitating main works at the A122 Lower Thames Crossing north portal and tunnel approach, including workers accommodation, batch plants and segment cast factory
23-167	CA5	Temporary possession required for: Temporary construction compound at surface for facilitating main works at the A122 Lower Thames Crossing north portal and tunnel approach, including workers accommodation, batch plants and segment cast factory
23-168	E16	Temporary possession required for: Provision for temporary access for environmental mitigation works to create a site for protected species
23-169	MUT6	Temporary possession required for: Utility works, including the installation or diversion of underground utilities within a multi-utility corridor
23-170	MU29	Temporary possession required for: Utility works, including the installation or diversion of underground utilities within a multi-utility corridor
23-171	MUT6	Temporary possession required for: Utility works, including the installation or diversion of underground utilities within a multi-utility corridor

**Table 5: Temporary Possession of Land - by plot number**

Land plans plot ref.	DCO Work No(s).	Purpose for which the land is required:
23-174	CA5	Temporary possession required for: Temporary construction compound at surface for facilitating main works at the A122 Lower Thames Crossing north portal and tunnel approach, including workers accommodation, batch plants and segment cast factory
24-01	MU35	Temporary possession required for: Utility works, including the installation or diversion of underground utilities within a multi-utility corridor
24-03	MU35	Temporary possession required for: Utility works, including the installation or diversion of underground utilities within a multi-utility corridor
24-05	MU35	Temporary possession required for: Utility works, including the installation or diversion of underground utilities within a multi-utility corridor
24-06	MU37, OH6 and OH7	Temporary possession required for: Provision for access for utility works Provision for access for overhead lines diversion works
24-07	MU37, OH6 and OH7	Temporary possession required for: Provision for access for utility works Provision for access for overhead lines diversion works
24-08	MU37, OH6 and OH7	Temporary possession required for: Utility works, including the installation or diversion of underground utilities within a multi-utility corridor Overhead lines diversion works, including the removal of existing overhead lines and pylons, construction of new overhead lines and pylons and works to existing overhead lines and pylons
24-09	6B	Temporary possession required for: To facilitate the construction of a new bridge to carry the realigned Muckingford Road over the new A122 Lower Thames Crossing, and to provide temporary storage, laydown areas and working space

Table 5: Temporary Possession of Land - by plot number		
Land plans plot ref.	DCO Work No(s).	Purpose for which the land is required:
24-12	MU37, OH6 and OH7	Temporary possession required for: Provision for access for utility works Provision for access for overhead lines diversion works
24-17	OH5	Temporary possession required for: Provision for access for overhead lines diversion works
24-22	OH5	Temporary possession required for: Provision for access for overhead lines diversion works
24-23	OH5	Temporary possession required for: Provision for access for overhead lines diversion works
24-24	MU37	Temporary possession required for: To facilitate utility works, and to provide temporary storage, laydown areas and working space
24-25	MU37, OH6 and OH7	Temporary possession required for: Utility works, including the installation or diversion of underground utilities within a multi-utility corridor Overhead lines diversion works, including the removal of existing overhead lines and pylons, construction of new overhead lines and pylons and works to existing overhead lines and pylons
24-26	MU37	Temporary possession required for: To facilitate utility works, and to provide temporary storage, laydown areas and working space
24-27	OH5	Temporary possession required for: Provision for access for overhead lines diversion works
24-28	OH5	Temporary possession required for: Provision for access for overhead lines diversion works

**Table 5: Temporary Possession of Land - by plot number**

Land plans plot ref.	DCO Work No(s).	Purpose for which the land is required:
24-29	OH5	Temporary possession required for: Provision for access for overhead lines diversion works
24-30	MU37, OH6 and OH7	Temporary possession required for: Utility works, including the installation or diversion of underground utilities within a multi-utility corridor Overhead lines diversion works, including the removal of existing overhead lines and pylons, construction of new overhead lines and pylons and works to existing overhead lines and pylons
24-31	OH5	Temporary possession required for: Provision for access for overhead lines diversion works
24-32	MU37, OH6 and OH7	Temporary possession required for: Utility works, including the installation or diversion of underground utilities within a multi-utility corridor Overhead lines diversion works, including the removal of existing overhead lines and pylons, construction of new overhead lines and pylons and works to existing overhead lines and pylons
24-34	OH6 and OH7	Temporary possession required for: Overhead lines diversion works, including the removal of existing overhead lines and pylons, construction of new overhead lines and pylons and works to existing overhead lines and pylons
24-42	OH5	Temporary possession required for: Provision for access for overhead lines diversion works
24-43	MU36 and OH5	Temporary possession required for: Utility works, including the installation or diversion of underground utilities within a multi-utility corridor Provision for access for overhead lines diversion works
24-45	MU34, MU36 and OH5	Temporary possession required for: Utility works, including the installation or diversion of underground utilities within a multi-utility corridor Overhead lines diversion works, including the removal of existing overhead lines and pylons, construction of new overhead lines and pylons and works to existing overhead lines and pylons

**Table 5: Temporary Possession of Land - by plot number**

Land plans plot ref.	DCO Work No(s).	Purpose for which the land is required:
24-46	MU36	Temporary possession required for: Utility works, including the installation or diversion of underground utilities within a multi-utility corridor
24-47	OH5	Temporary possession required for: To facilitate overhead lines diversion works, and to provide temporary storage, laydown areas and working space
24-48	OH5	Temporary possession required for: To facilitate overhead lines diversion works, and to provide temporary storage, laydown areas and working space
24-49	MU36 and OH5	Temporary possession required for: Utility works, including the installation or diversion of underground utilities within a multi-utility corridor Provision for access for overhead lines diversion works
24-53	OH5	Temporary possession required for: Overhead lines diversion works, including the removal of existing overhead lines and pylons, construction of new overhead lines and pylons and works to existing overhead lines and pylons
24-56	MU36	Temporary possession required for: Utility works, including the installation or diversion of underground utilities within a multi-utility corridor
24-59	MU36	Temporary possession required for: Utility works, including the installation or diversion of underground utilities within a multi-utility corridor
24-62	MU34, MU36 and OH5	Temporary possession required for: Utility works, including the installation or diversion of underground utilities within a multi-utility corridor Overhead lines diversion works, including the removal of existing overhead lines and pylons, construction of new overhead lines and pylons and works to existing overhead lines and pylons

Table 5: Temporary Possession of Land - by plot number		
Land plans plot ref.	DCO Work No(s).	Purpose for which the land is required:
24-63	OH5	Temporary possession required for: Overhead lines diversion works, including the removal of existing overhead lines and pylons, construction of new overhead lines and pylons and works to existing overhead lines and pylons
24-67	OH5	Temporary possession required for: Overhead lines diversion works, including the removal of existing overhead lines and pylons, construction of new overhead lines and pylons and works to existing overhead lines and pylons
24-68	MU36	Temporary possession required for: Utility works, including the installation or diversion of underground utilities within a multi-utility corridor
24-69	OH5	Temporary possession required for: Overhead lines diversion works, including the removal of existing overhead lines and pylons, construction of new overhead lines and pylons and works to existing overhead lines and pylons
24-71	MU36	Temporary possession required for: Temporary possession of property, to facilitate the installation or diversion of underground utilities within a multi-utility corridor
24-74	OH5	Temporary possession required for: To facilitate overhead lines diversion works, and to provide temporary storage, laydown areas and working space
24-80	OH5	Temporary possession required for: Overhead lines diversion works, including the removal of existing overhead lines and pylons, construction of new overhead lines and pylons and works to existing overhead lines and pylons
24-81	OH5	Temporary possession required for: Overhead lines diversion works, including the removal of existing overhead lines and pylons, construction of new overhead lines and pylons and works to existing overhead lines and pylons

**Table 5: Temporary Possession of Land - by plot number**

Land plans plot ref.	DCO Work No(s).	Purpose for which the land is required:
24-82	OH5	Temporary possession required for: Overhead lines diversion works, including the removal of existing overhead lines and pylons, construction of new overhead lines and pylons and works to existing overhead lines and pylons
24-83	OH3, OH4, OHT2 and OHT3	Temporary possession required for: Overhead lines diversion works, including the removal of existing overhead lines and pylons, construction of new overhead lines and pylons and works to existing overhead lines and pylons
24-84	OH3, OH4 and OHT2	Temporary possession required for: Overhead lines diversion works, including the removal of existing overhead lines and pylons, construction of new overhead lines and pylons and works to existing overhead lines and pylons
24-90	MU36	Temporary possession required for: Utility works, including the installation or diversion of underground utilities within a multi-utility corridor
24-91	MU36, OH3, OH4 and OHT2	Temporary possession required for: Utility works, including the installation or diversion of underground utilities within a multi-utility corridor Overhead lines diversion works, including the removal of existing overhead lines and pylons, construction of new overhead lines and pylons and works to existing overhead lines and pylons
24-92	OH3, OH4, OHT2 and OHT3	Temporary possession required for: Overhead lines diversion works, including the removal of existing overhead lines and pylons, construction of new overhead lines and pylons and works to existing overhead lines and pylons
24-93	OH3, OH4, OHT2 and OHT3	Temporary possession required for: Overhead lines diversion works, including the removal of existing overhead lines and pylons, construction of new overhead lines and pylons and works to existing overhead lines and pylons
24-95	MU28, MU36, MUT6, OH3, OH4, OHT2 and OHT3	Temporary possession required for: Utility works, including the installation or diversion of underground utilities within a multi-utility corridor Overhead lines diversion works, including the removal of existing overhead lines and pylons, construction of new overhead lines and pylons and works to existing overhead lines and pylons



<b>Table 5: Temporary Possession of Land - by plot number</b>		
<b>Land plans plot ref.</b>	<b>DCO Work No(s).</b>	<b>Purpose for which the land is required:</b>
24-96	MU36, OH4 and OHT2	Temporary possession required for: Utility works, including the installation or diversion of underground utilities within a multi-utility corridor Overhead lines diversion works, including the removal of existing overhead lines and pylons, construction of new overhead lines and pylons and works to existing overhead lines and pylons
24-98	OH3, OH4, OHT2 and OHT3	Temporary possession required for: Overhead lines diversion works, including the removal of existing overhead lines and pylons, construction of new overhead lines and pylons and works to existing overhead lines and pylons
24-99	OH3, OH4, OHT2 and OHT3	Temporary possession required for: Overhead lines diversion works, including the removal of existing overhead lines and pylons, construction of new overhead lines and pylons and works to existing overhead lines and pylons
24-100	MU28, MU36, OH3, OH4, OHT2 and OHT3	Temporary possession required for: Utility works, including the installation or diversion of underground utilities within a multi-utility corridor Overhead lines diversion works, including the removal of existing overhead lines and pylons, construction of new overhead lines and pylons and works to existing overhead lines and pylons
24-103	MU36, OH4 and OHT2	Temporary possession required for: Utility works, including the installation or diversion of underground utilities within a multi-utility corridor Overhead lines diversion works, including the removal of existing overhead lines and pylons, construction of new overhead lines and pylons and works to existing overhead lines and pylons
24-105	MU36, OH4 and OHT2	Temporary possession required for: Utility works, including the installation or diversion of underground utilities within a multi-utility corridor Overhead lines diversion works, including the removal of existing overhead lines and pylons, construction of new overhead lines and pylons and works to existing overhead lines and pylons
24-109	MU36, OH4, OHT2 and OHT3	Temporary possession required for: Utility works, including the installation or diversion of underground utilities within a multi-utility corridor Overhead lines diversion works, including the removal of existing overhead lines and pylons, construction of new overhead lines and pylons and works to existing overhead lines and pylons

Table 5: Temporary Possession of Land - by plot number		
Land plans plot ref.	DCO Work No(s).	Purpose for which the land is required:
24-112	MU34 and OH4	Temporary possession required for: Utility works, including the installation or diversion of underground utilities within a multi-utility corridor Overhead lines diversion works, including the removal of existing overhead lines and pylons, construction of new overhead lines and pylons and works to existing overhead lines and pylons
24-113	MU34 and OH4	Temporary possession required for: Utility works, including the installation or diversion of underground utilities within a multi-utility corridor Overhead lines diversion works, including the removal of existing overhead lines and pylons, construction of new overhead lines and pylons and works to existing overhead lines and pylons
24-116	5W, MU28, MU34, MUT6, OH3, OH4 and ULH11	Temporary possession required for: Construction of a new public right of way between the new public right of way underneath the Tilbury viaduct and footpath FP61 Utility works, including the installation or diversion of underground utilities within a multi-utility corridor Overhead lines diversion works, including the removal of existing overhead lines and pylons, construction of new overhead lines and pylons and works to existing overhead lines and pylons The establishment of a temporary utilities logistic hub for facilitating utility works
24-120	5W and OH4	Temporary possession required for: Construction of a new public right of way between the new public right of way underneath the Tilbury viaduct and footpath FP61 Overhead lines diversion works, including the removal of existing overhead lines and pylons, construction of new overhead lines and pylons and works to existing overhead lines and pylons
24-121	5W and OH4	Temporary possession required for: Construction of a new public right of way between the new public right of way underneath the Tilbury viaduct and footpath FP61 Overhead lines diversion works, including the removal of existing overhead lines and pylons, construction of new overhead lines and pylons and works to existing overhead lines and pylons
24-123	5W and OH4	Temporary possession required for: Construction of a new public right of way between the new public right of way underneath the Tilbury viaduct and footpath FP61 Overhead lines diversion works, including the removal of existing overhead lines and pylons, construction of new overhead lines and pylons and works to existing overhead lines and pylons

Table 5: Temporary Possession of Land - by plot number		
Land plans plot ref.	DCO Work No(s).	Purpose for which the land is required:
24-124	5W, MU28, OH3, OH4 and ULH11	<p>Temporary possession required for:</p> <p>Construction of a new public right of way between the new public right of way underneath the Tilbury viaduct and footpath FP61</p> <p>Utility works, including the installation or diversion of underground utilities within a multi-utility corridor</p> <p>Overhead lines diversion works, including the removal of existing overhead lines and pylons, construction of new overhead lines and pylons and works to existing overhead lines and pylons</p> <p>The establishment of a temporary utilities logistic hub for facilitating utility works</p>
24-125	OH3	<p>Temporary possession required for:</p> <p>To facilitate overhead lines diversion works, and to provide temporary storage, laydown areas and working space</p>
24-126	MU36	<p>Temporary possession required for:</p> <p>Utility works, including the installation or diversion of underground utilities within a multi-utility corridor</p>
24-127	5W, OH3, OH4 and ULH11	<p>Temporary possession required for:</p> <p>Construction of a new public right of way between the new public right of way underneath the Tilbury viaduct and footpath FP61</p> <p>To facilitate overhead lines diversion works, and to provide temporary storage, laydown areas and working space</p> <p>The establishment of a temporary utilities logistic hub for facilitating utility works</p>
24-128	OH3	<p>Temporary possession required for:</p> <p>To facilitate overhead lines diversion works, and to provide temporary storage, laydown areas and working space</p>
24-129	MU36	<p>Temporary possession required for:</p> <p>Utility works, including the installation or diversion of underground utilities within a multi-utility corridor</p>
24-130	MU36	<p>Temporary possession required for:</p> <p>Utility works, including the installation or diversion of underground utilities within a multi-utility corridor</p>
24-131	5W, OH3, OH4 and ULH11	<p>Temporary possession required for:</p> <p>Construction of a new public right of way between the new public right of way underneath the Tilbury viaduct and footpath FP61</p> <p>To facilitate overhead lines diversion works, and to provide temporary storage, laydown areas and working space</p>

Table 5: Temporary Possession of Land - by plot number		
Land plans plot ref.	DCO Work No(s).	Purpose for which the land is required:
24-131 Cont'd		The establishment of a temporary utilities logistic hub for facilitating utility works
24-133	MUT6	Temporary possession required for: Utility works, including the installation or diversion of underground utilities within a multi-utility corridor
24-136	MU34, MU35, MU36, MUT6 and OH4	Temporary possession required for: Utility works, including the installation or diversion of underground utilities within a multi-utility corridor Provision for access for overhead lines diversion works
24-139	MUT6	Temporary possession required for: To facilitate utility works, and to provide temporary storage, laydown areas and working space
24-142	5W	Temporary possession required for: Construction of a new public right of way between the new public right of way underneath the Tilbury viaduct and footpath FP61
24-143	MUT6	Temporary possession required for: To facilitate utility works, and to provide temporary storage, laydown areas and working space
24-144	5W	Temporary possession required for: Construction of a new public right of way between the new public right of way underneath the Tilbury viaduct and footpath FP61
24-145	MUT6	Temporary possession required for: To facilitate utility works, and to provide temporary storage, laydown areas and working space
24-148	MUT6	Temporary possession required for: Utility works, including the installation or diversion of underground utilities within a multi-utility corridor
24-150	MUT6	Temporary possession required for: Utility works, including the installation or diversion of underground utilities within a multi-utility corridor

Table 5: Temporary Possession of Land - by plot number		
Land plans plot ref.	DCO Work No(s).	Purpose for which the land is required:
24-151	5W	Temporary possession required for: Construction of a new public right of way between the new public right of way underneath the Tilbury viaduct and footpath FP61
24-152	MUT6	Temporary possession required for: Utility works, including the installation or diversion of underground utilities within a multi-utility corridor
24-153	MU34	Temporary possession required for: Utility works, including the installation or diversion of underground utilities within a multi-utility corridor
24-154	5W	Temporary possession required for: Construction of a new public right of way between the new public right of way underneath the Tilbury viaduct and footpath FP61
24-157	5W and MUT6	Temporary possession required for: Construction of a new public right of way between the new public right of way underneath the Tilbury viaduct and footpath FP61 To facilitate utility works, and to provide temporary storage, laydown areas and working space
24-158	MUT6	Temporary possession required for: To facilitate utility works, and to provide temporary storage, laydown areas and working space
24-160	MU35	Temporary possession required for: Utility works, including the installation or diversion of underground utilities within a multi-utility corridor
24-161	MU35	Temporary possession required for: Utility works, including the installation or diversion of underground utilities within a multi-utility corridor
24-162	MU35	Temporary possession required for: Utility works, including the installation or diversion of underground utilities within a multi-utility corridor

**Table 5: Temporary Possession of Land - by plot number**

Land plans plot ref.	DCO Work No(s).	Purpose for which the land is required:
24-163	MU35	Temporary possession required for: Utility works, including the installation or diversion of underground utilities within a multi-utility corridor
24-164	6B	Temporary possession required for: To facilitate the construction of a new bridge to carry the realigned Muckingford Road over the new A122 Lower Thames Crossing, and to provide temporary storage, laydown areas and working space
24-165	MUT6	Temporary possession required for: Utility works, including the installation or diversion of underground utilities within a multi-utility corridor
24-166	6B	Temporary possession required for: To facilitate the construction of a new bridge to carry the realigned Muckingford Road over the new A122 Lower Thames Crossing, and to provide temporary storage, laydown areas and working space
24-167	6B	Temporary possession required for: To facilitate the construction of a new bridge to carry the realigned Muckingford Road over the new A122 Lower Thames Crossing, and to provide temporary storage, laydown areas and working space
24-168	MUT6	Temporary possession required for: Utility works, including the installation or diversion of underground utilities within a multi-utility corridor
24-169	MUT6	Temporary possession required for: To facilitate utility works, and to provide temporary storage, laydown areas and working space
24-170	MUT6	Temporary possession required for: To facilitate utility works, and to provide temporary storage, laydown areas and working space
24-171	6B	Temporary possession required for: To facilitate the construction of a new bridge to carry the realigned Muckingford Road over the new A122 Lower Thames Crossing, and to provide temporary storage, laydown areas and working space

**Table 5: Temporary Possession of Land - by plot number**

Land plans plot ref.	DCO Work No(s).	Purpose for which the land is required:
24-172	6B	Temporary possession required for: To facilitate the construction of a new bridge to carry the realigned Muckingford Road over the new A122 Lower Thames Crossing, and to provide temporary storage, laydown areas and working space
24-173	6B	Temporary possession required for: To facilitate the construction of a new bridge to carry the realigned Muckingford Road over the new A122 Lower Thames Crossing, and to provide temporary storage, laydown areas and working space
24-174	5W and MUT6	Temporary possession required for: Construction of a new public right of way between the new public right of way underneath the Tilbury viaduct and footpath FP61 Utility works, including the installation or diversion of underground utilities within a multi-utility corridor
24-175	6B	Temporary possession required for: To facilitate the construction of a new bridge to carry the realigned Muckingford Road over the new A122 Lower Thames Crossing, and to provide temporary storage, laydown areas and working space
24-176	MUT6	Temporary possession required for: Utility works, including the installation or diversion of underground utilities within a multi-utility corridor
24-177	MUT6	Temporary possession required for: To facilitate utility works, and to provide temporary storage, laydown areas and working space
24-178	6B	Temporary possession required for: To facilitate the construction of a new bridge to carry the realigned Muckingford Road over the new A122 Lower Thames Crossing, and to provide temporary storage, laydown areas and working space
24-179	MUT6	Temporary possession required for: To facilitate utility works, and to provide temporary storage, laydown areas and working space

**Table 5: Temporary Possession of Land - by plot number**

Land plans plot ref.	DCO Work No(s).	Purpose for which the land is required:
24-180	6B	Temporary possession required for: To facilitate the construction of a new bridge to carry the realigned Muckingford Road over the new A122 Lower Thames Crossing, and to provide temporary storage, laydown areas and working space
24-181	6B	Temporary possession required for: To facilitate the construction of a new bridge to carry the realigned Muckingford Road over the new A122 Lower Thames Crossing, and to provide temporary storage, laydown areas and working space
24-183	6B	Temporary possession required for: To facilitate the construction of a new bridge to carry the realigned Muckingford Road over the new A122 Lower Thames Crossing, and to provide temporary storage, laydown areas and working space
24-184	MUT6	Temporary possession required for: To facilitate utility works, and to provide temporary storage, laydown areas and working space
24-186	6B	Temporary possession required for: To facilitate the construction of a new bridge to carry the realigned Muckingford Road over the new A122 Lower Thames Crossing, and to provide temporary storage, laydown areas and working space
24-187	6B	Temporary possession required for: To facilitate the construction of a new bridge to carry the realigned Muckingford Road over the new A122 Lower Thames Crossing, and to provide temporary storage, laydown areas and working space
24-188	6B	Temporary possession required for: To facilitate the construction of a new bridge to carry the realigned Muckingford Road over the new A122 Lower Thames Crossing, and to provide temporary storage, laydown areas and working space
24-189	6B	Temporary possession required for: To facilitate the construction of a new bridge to carry the realigned Muckingford Road over the new A122 Lower Thames Crossing, and to provide temporary storage, laydown areas and working space



Table 5: Temporary Possession of Land - by plot number		
Land plans plot ref.	DCO Work No(s).	Purpose for which the land is required:
24-190	6B	Temporary possession required for: To facilitate the construction of a new bridge to carry the realigned Muckingford Road over the new A122 Lower Thames Crossing, and to provide temporary storage, laydown areas and working space
25-01	MUT14	Temporary possession required for: Utility works, including the installation or diversion of underground utilities within a multi-utility corridor
25-02	MUT14	Temporary possession required for: Utility works, including the installation or diversion of underground utilities within a multi-utility corridor
25-03	MUT14	Temporary possession required for: Utility works, including the installation or diversion of underground utilities within a multi-utility corridor
25-04	MUT14	Temporary possession required for: Utility works, including the installation or diversion of underground utilities within a multi-utility corridor
25-05	MUT14	Temporary possession required for: Utility works, including the installation or diversion of underground utilities within a multi-utility corridor
25-06	MUT14	Temporary possession required for: Utility works, including the installation or diversion of underground utilities within a multi-utility corridor
25-07	MUT14	Temporary possession required for: Utility works, including the installation or diversion of underground utilities within a multi-utility corridor
25-08	MUT14	Temporary possession required for: Utility works, including the installation or diversion of underground utilities within a multi-utility corridor
25-09	MUT14	Temporary possession required for: Utility works, including the installation or diversion of underground utilities within a multi-utility corridor

Table 5: Temporary Possession of Land - by plot number		
Land plans plot ref.	DCO Work No(s).	Purpose for which the land is required:
25-10	MUT14	Temporary possession required for: Utility works, including the installation or diversion of underground utilities within a multi-utility corridor
25-11	MUT14	Temporary possession required for: Utility works, including the installation or diversion of underground utilities within a multi-utility corridor
25-12	MUT14	Temporary possession required for: Utility works, including the installation or diversion of underground utilities within a multi-utility corridor
25-13	MUT14	Temporary possession required for: Utility works, including the installation or diversion of underground utilities within a multi-utility corridor
25-14	MUT14	Temporary possession required for: Utility works, including the installation or diversion of underground utilities within a multi-utility corridor
25-15	MUT14	Temporary possession required for: Utility works, including the installation or diversion of underground utilities within a multi-utility corridor
25-16	MUT14	Temporary possession required for: Utility works, including the installation or diversion of underground utilities within a multi-utility corridor
25-17	MUT14	Temporary possession required for: Utility works, including the installation or diversion of underground utilities within a multi-utility corridor
25-18	MUT14	Temporary possession required for: Utility works, including the installation or diversion of underground utilities within a multi-utility corridor
25-19	MUT14	Temporary possession required for: Utility works, including the installation or diversion of underground utilities within a multi-utility corridor

Table 5: Temporary Possession of Land - by plot number		
Land plans plot ref.	DCO Work No(s).	Purpose for which the land is required:
25-20	MUT14	Temporary possession required for: Utility works, including the installation or diversion of underground utilities within a multi-utility corridor
25-21	MUT14	Temporary possession required for: Utility works, including the installation or diversion of underground utilities within a multi-utility corridor
25-22	MUT14	Temporary possession required for: Utility works, including the installation or diversion of underground utilities within a multi-utility corridor
25-23	MUT14	Temporary possession required for: Utility works, including the installation or diversion of underground utilities within a multi-utility corridor
25-24	MUT14	Temporary possession required for: Utility works, including the installation or diversion of underground utilities within a multi-utility corridor
25-25	MUT14	Temporary possession required for: Utility works, including the installation or diversion of underground utilities within a multi-utility corridor
25-26	MUT14	Temporary possession required for: Utility works, including the installation or diversion of underground utilities within a multi-utility corridor
25-27	MUT14	Temporary possession required for: Utility works, including the installation or diversion of underground utilities within a multi-utility corridor
25-28	MUT14	Temporary possession required for: Utility works, including the installation or diversion of underground utilities within a multi-utility corridor
25-29	MUT14	Temporary possession required for: Utility works, including the installation or diversion of underground utilities within a multi-utility corridor

**Table 5: Temporary Possession of Land - by plot number**

Land plans plot ref.	DCO Work No(s).	Purpose for which the land is required:
25-30	MUT14	Temporary possession required for: Utility works, including the installation or diversion of underground utilities within a multi-utility corridor
25-31	MUT14	Temporary possession required for: Utility works, including the installation or diversion of underground utilities within a multi-utility corridor
25-32	MUT14	Temporary possession required for: Utility works, including the installation or diversion of underground utilities within a multi-utility corridor
25-33	MUT14	Temporary possession required for: Utility works, including the installation or diversion of underground utilities within a multi-utility corridor
25-34	MUT14	Temporary possession required for: Utility works, including the installation or diversion of underground utilities within a multi-utility corridor
25-35	MUT14	Temporary possession required for: Utility works, including the installation or diversion of underground utilities within a multi-utility corridor
25-36	MUT14	Temporary possession required for: Utility works, including the installation or diversion of underground utilities within a multi-utility corridor
25-37	MUT14	Temporary possession required for: Utility works, including the installation or diversion of underground utilities within a multi-utility corridor
25-38	MUT14	Temporary possession required for: Utility works, including the installation or diversion of underground utilities within a multi-utility corridor
25-39	MUT14	Temporary possession required for: Utility works, including the installation or diversion of underground utilities within a multi-utility corridor

Table 5: Temporary Possession of Land - by plot number		
Land plans plot ref.	DCO Work No(s).	Purpose for which the land is required:
25-40	MUT14	Temporary possession required for: Utility works, including the installation or diversion of underground utilities within a multi-utility corridor
25-41	MUT14	Temporary possession required for: Utility works, including the installation or diversion of underground utilities within a multi-utility corridor
25-42	MUT14	Temporary possession required for: Utility works, including the installation or diversion of underground utilities within a multi-utility corridor
25-43	MUT14	Temporary possession required for: Utility works, including the installation or diversion of underground utilities within a multi-utility corridor
25-44	MUT14	Temporary possession required for: Utility works, including the installation or diversion of underground utilities within a multi-utility corridor
25-45	MUT14	Temporary possession required for: Utility works, including the installation or diversion of underground utilities within a multi-utility corridor
25-46	MUT14	Temporary possession required for: Utility works, including the installation or diversion of underground utilities within a multi-utility corridor
25-47	MUT14	Temporary possession required for: Utility works, including the installation or diversion of underground utilities within a multi-utility corridor
25-48	MUT14	Temporary possession required for: Utility works, including the installation or diversion of underground utilities within a multi-utility corridor
25-49	MUT14	Temporary possession required for: Utility works, including the installation or diversion of underground utilities within a multi-utility corridor

Table 5: Temporary Possession of Land - by plot number		
Land plans plot ref.	DCO Work No(s).	Purpose for which the land is required:
25-50	MUT14	Temporary possession required for: Utility works, including the installation or diversion of underground utilities within a multi-utility corridor
25-51	MUT14	Temporary possession required for: Utility works, including the installation or diversion of underground utilities within a multi-utility corridor
25-52	MUT14	Temporary possession required for: Utility works, including the installation or diversion of underground utilities within a multi-utility corridor
25-53	MUT14	Temporary possession required for: Utility works, including the installation or diversion of underground utilities within a multi-utility corridor
25-54	MUT14	Temporary possession required for: Utility works, including the installation or diversion of underground utilities within a multi-utility corridor
25-55	MUT14	Temporary possession required for: Utility works, including the installation or diversion of underground utilities within a multi-utility corridor
25-56	MUT14	Temporary possession required for: Utility works, including the installation or diversion of underground utilities within a multi-utility corridor
25-57	MUT14	Temporary possession required for: Utility works, including the installation or diversion of underground utilities within a multi-utility corridor
25-58	MUT14	Temporary possession required for: Utility works, including the installation or diversion of underground utilities within a multi-utility corridor
25-59	MUT14	Temporary possession required for: Utility works, including the installation or diversion of underground utilities within a multi-utility corridor

Table 5: Temporary Possession of Land - by plot number		
Land plans plot ref.	DCO Work No(s).	Purpose for which the land is required:
25-60	MUT14	Temporary possession required for: Utility works, including the installation or diversion of underground utilities within a multi-utility corridor
25-61	MUT14	Temporary possession required for: Utility works, including the installation or diversion of underground utilities within a multi-utility corridor
25-62	MUT14	Temporary possession required for: Utility works, including the installation or diversion of underground utilities within a multi-utility corridor
25-63	MUT14	Temporary possession required for: Utility works, including the installation or diversion of underground utilities within a multi-utility corridor
25-64	MUT14	Temporary possession required for: Utility works, including the installation or diversion of underground utilities within a multi-utility corridor
25-65	MUT14	Temporary possession required for: Utility works, including the installation or diversion of underground utilities within a multi-utility corridor
25-66	MUT14	Temporary possession required for: Utility works, including the installation or diversion of underground utilities within a multi-utility corridor
25-67	MUT14	Temporary possession required for: Utility works, including the installation or diversion of underground utilities within a multi-utility corridor
25-68	MUT14	Temporary possession required for: Utility works, including the installation or diversion of underground utilities within a multi-utility corridor
25-69	MUT14	Temporary possession required for: Utility works, including the installation or diversion of underground utilities within a multi-utility corridor

Table 5: Temporary Possession of Land - by plot number		
Land plans plot ref.	DCO Work No(s).	Purpose for which the land is required:
25-70	MUT14	Temporary possession required for: Utility works, including the installation or diversion of underground utilities within a multi-utility corridor
25-71	MUT14	Temporary possession required for: Utility works, including the installation or diversion of underground utilities within a multi-utility corridor
25-72	MUT14	Temporary possession required for: Utility works, including the installation or diversion of underground utilities within a multi-utility corridor
25-73	MUT14	Temporary possession required for: Utility works, including the installation or diversion of underground utilities within a multi-utility corridor
25-74	MUT14	Temporary possession required for: Utility works, including the installation or diversion of underground utilities within a multi-utility corridor
25-75	MUT14	Temporary possession required for: Utility works, including the installation or diversion of underground utilities within a multi-utility corridor
25-76	MUT14	Temporary possession required for: Utility works, including the installation or diversion of underground utilities within a multi-utility corridor
25-77	MUT14	Temporary possession required for: Utility works, including the installation or diversion of underground utilities within a multi-utility corridor
25-78	MUT14	Temporary possession required for: Utility works, including the installation or diversion of underground utilities within a multi-utility corridor
25-79	MUT14	Temporary possession required for: To facilitate utility works, and to provide temporary storage, laydown areas and working space



Table 5: Temporary Possession of Land - by plot number		
Land plans plot ref.	DCO Work No(s).	Purpose for which the land is required:
25-80	MUT14	Temporary possession required for: To facilitate utility works, and to provide temporary storage, laydown areas and working space
25-81	MUT14	Temporary possession required for: Utility works, including the installation or diversion of underground utilities within a multi-utility corridor
25-82	MUT14	Temporary possession required for: Utility works, including the installation or diversion of underground utilities within a multi-utility corridor
25-83	MUT14	Temporary possession required for: Utility works, including the installation or diversion of underground utilities within a multi-utility corridor
25-84	MUT14	Temporary possession required for: Utility works, including the installation or diversion of underground utilities within a multi-utility corridor
25-85	MUT14	Temporary possession required for: Utility works, including the installation or diversion of underground utilities within a multi-utility corridor
25-86	MUT14	Temporary possession required for: Utility works, including the installation or diversion of underground utilities within a multi-utility corridor
25-87	MUT14	Temporary possession required for: Utility works, including the installation or diversion of underground utilities within a multi-utility corridor
25-88	MUT14	Temporary possession required for: Utility works, including the installation or diversion of underground utilities within a multi-utility corridor
25-89	MUT14	Temporary possession required for: Utility works, including the installation or diversion of underground utilities within a multi-utility corridor

**Table 5: Temporary Possession of Land - by plot number**

Land plans plot ref.	DCO Work No(s).	Purpose for which the land is required:
25-90	MUT14	Temporary possession required for: Utility works, including the installation or diversion of underground utilities within a multi-utility corridor
25-91	MUT14	Temporary possession required for: Utility works, including the installation or diversion of underground utilities within a multi-utility corridor
25-92	MUT14	Temporary possession required for: Utility works, including the installation or diversion of underground utilities within a multi-utility corridor
25-93	MU35	Temporary possession required for: Utility works, including the installation or diversion of underground utilities within a multi-utility corridor
25-95	MU35	Temporary possession required for: Utility works, including the installation or diversion of underground utilities within a multi-utility corridor
25-98	MU35	Temporary possession required for: Utility works, including the installation or diversion of underground utilities within a multi-utility corridor
25-99	MU35	Temporary possession required for: Utility works, including the installation or diversion of underground utilities within a multi-utility corridor
25-101	MU35	Temporary possession required for: Utility works, including the installation or diversion of underground utilities within a multi-utility corridor
25-102	MU35	Temporary possession required for: Utility works, including the installation or diversion of underground utilities within a multi-utility corridor
25-106	MU35	Temporary possession required for: Utility works, including the installation or diversion of underground utilities within a multi-utility corridor

Table 5: Temporary Possession of Land - by plot number		
Land plans plot ref.	DCO Work No(s).	Purpose for which the land is required:
25-109	MU35	Temporary possession required for: Utility works, including the installation or diversion of underground utilities within a multi-utility corridor
25-111	MU35	Temporary possession required for: Utility works, including the installation or diversion of underground utilities within a multi-utility corridor
26-17	MUT14	Temporary possession required for: Utility works, including the installation or diversion of underground utilities within a multi-utility corridor
26-18	MUT14	Temporary possession required for: Utility works, including the installation or diversion of underground utilities within a multi-utility corridor
26-19	MUT14	Temporary possession required for: Utility works, including the installation or diversion of underground utilities within a multi-utility corridor
26-20	MUT14	Temporary possession required for: Utility works, including the installation or diversion of underground utilities within a multi-utility corridor
26-21	MUT14	Temporary possession required for: Utility works, including the installation or diversion of underground utilities within a multi-utility corridor
26-22	MUT14	Temporary possession required for: Utility works, including the installation or diversion of underground utilities within a multi-utility corridor
26-23	MUT14	Temporary possession required for: Utility works, including the installation or diversion of underground utilities within a multi-utility corridor
26-24	MUT14	Temporary possession required for: To facilitate utility works, and to provide temporary storage, laydown areas and working space

<b>Table 5: Temporary Possession of Land - by plot number</b>		
<b>Land plans plot ref.</b>	<b>DCO Work No(s).</b>	<b>Purpose for which the land is required:</b>
26-25	MUT14	Temporary possession required for: Utility works, including the installation or diversion of underground utilities within a multi-utility corridor
26-26	MUT14	Temporary possession required for: Utility works, including the installation or diversion of underground utilities within a multi-utility corridor
26-27	MUT14	Temporary possession required for: Utility works, including the installation or diversion of underground utilities within a multi-utility corridor
26-28	MUT14	Temporary possession required for: Utility works, including the installation or diversion of underground utilities within a multi-utility corridor
26-29	MUT14	Temporary possession required for: Utility works, including the installation or diversion of underground utilities within a multi-utility corridor
26-30	MUT14	Temporary possession required for: Utility works, including the installation or diversion of underground utilities within a multi-utility corridor
26-31	MUT14	Temporary possession required for: Utility works, including the installation or diversion of underground utilities within a multi-utility corridor
26-32	MUT14	Temporary possession required for: Utility works, including the installation or diversion of underground utilities within a multi-utility corridor
26-33	MUT14	Temporary possession required for: Utility works, including the installation or diversion of underground utilities within a multi-utility corridor
26-34	MUT14	Temporary possession required for: To facilitate utility works, and to provide temporary storage, laydown areas and working space

<b>Table 5: Temporary Possession of Land - by plot number</b>		
<b>Land plans plot ref.</b>	<b>DCO Work No(s).</b>	<b>Purpose for which the land is required:</b>
26-35	MUT14	Temporary possession required for: Utility works, including the installation or diversion of underground utilities within a multi-utility corridor
26-36	MUT14	Temporary possession required for: Utility works, including the installation or diversion of underground utilities within a multi-utility corridor
26-37	MUT14	Temporary possession required for: Utility works, including the installation or diversion of underground utilities within a multi-utility corridor
26-38	MUT14	Temporary possession required for: Utility works, including the installation or diversion of underground utilities within a multi-utility corridor
26-39	MUT14	Temporary possession required for: Utility works, including the installation or diversion of underground utilities within a multi-utility corridor
26-40	MUT14	Temporary possession required for: Utility works, including the installation or diversion of underground utilities within a multi-utility corridor
26-41	MUT14	Temporary possession required for: Utility works, including the installation or diversion of underground utilities within a multi-utility corridor
26-42	MUT14	Temporary possession required for: Utility works, including the installation or diversion of underground utilities within a multi-utility corridor
26-43	MUT14	Temporary possession required for: To facilitate utility works, and to provide temporary storage, laydown areas and working space
26-44	MUT14	Temporary possession required for: Utility works, including the installation or diversion of underground utilities within a multi-utility corridor

<b>Table 5: Temporary Possession of Land - by plot number</b>		
<b>Land plans plot ref.</b>	<b>DCO Work No(s).</b>	<b>Purpose for which the land is required:</b>
26-45	MUT14	Temporary possession required for: Utility works, including the installation or diversion of underground utilities within a multi-utility corridor
26-46	MUT14	Temporary possession required for: Utility works, including the installation or diversion of underground utilities within a multi-utility corridor
26-47	MUT14	Temporary possession required for: Utility works, including the installation or diversion of underground utilities within a multi-utility corridor
26-48	MUT14	Temporary possession required for: Utility works, including the installation or diversion of underground utilities within a multi-utility corridor
26-49	MUT14	Temporary possession required for: Utility works, including the installation or diversion of underground utilities within a multi-utility corridor
26-50	MUT14	Temporary possession required for: Utility works, including the installation or diversion of underground utilities within a multi-utility corridor
26-51	MUT14	Temporary possession required for: Utility works, including the installation or diversion of underground utilities within a multi-utility corridor
26-52	MUT14	Temporary possession required for: Utility works, including the installation or diversion of underground utilities within a multi-utility corridor
26-53	MUT14	Temporary possession required for: Utility works, including the installation or diversion of underground utilities within a multi-utility corridor
26-54	MUT14	Temporary possession required for: Utility works, including the installation or diversion of underground utilities within a multi-utility corridor

Table 5: Temporary Possession of Land - by plot number		
Land plans plot ref.	DCO Work No(s).	Purpose for which the land is required:
26-55	MUT14	Temporary possession required for: Utility works, including the installation or diversion of underground utilities within a multi-utility corridor
26-56	MUT14	Temporary possession required for: Utility works, including the installation or diversion of underground utilities within a multi-utility corridor
26-57	MUT14	Temporary possession required for: Utility works, including the installation or diversion of underground utilities within a multi-utility corridor
26-58	MUT14	Temporary possession required for: Utility works, including the installation or diversion of underground utilities within a multi-utility corridor
26-59	MUT14	Temporary possession required for: Utility works, including the installation or diversion of underground utilities within a multi-utility corridor
26-60	MUT14	Temporary possession required for: Utility works, including the installation or diversion of underground utilities within a multi-utility corridor
26-61	MUT14	Temporary possession required for: Utility works, including the installation or diversion of underground utilities within a multi-utility corridor
26-62	MUT14	Temporary possession required for: Utility works, including the installation or diversion of underground utilities within a multi-utility corridor
26-63	MUT14	Temporary possession required for: Utility works, including the installation or diversion of underground utilities within a multi-utility corridor
26-64	MUT14	Temporary possession required for: Utility works, including the installation or diversion of underground utilities within a multi-utility corridor

**Table 5: Temporary Possession of Land - by plot number**

Land plans plot ref.	DCO Work No(s).	Purpose for which the land is required:
26-65	MUT14	Temporary possession required for: Utility works, including the installation or diversion of underground utilities within a multi-utility corridor
26-66	MUT14	Temporary possession required for: Utility works, including the installation or diversion of underground utilities within a multi-utility corridor
27-01	E21 and E22	Temporary possession required for: Implementation of environmental mitigation works to create a site for protected species
27-02	MU37, OH6 and OH7	Temporary possession required for: Utility works, including the installation or diversion of underground utilities within a multi-utility corridor Overhead lines diversion works, including the removal of existing overhead lines and pylons, construction of new overhead lines and pylons and works to existing overhead lines and pylons
27-06	OH6 and OH7	Temporary possession required for: Overhead lines diversion works, including the removal of existing overhead lines and pylons, construction of new overhead lines and pylons and works to existing overhead lines and pylons
27-07	MU37	Temporary possession required for: To facilitate utility works, and to provide temporary storage, laydown areas and working space
27-09	MU37, OH6 and OH7	Temporary possession required for: Utility works, including the installation or diversion of underground utilities within a multi-utility corridor Overhead lines diversion works, including the removal of existing overhead lines and pylons, construction of new overhead lines and pylons and works to existing overhead lines and pylons
27-11	MU37, OH6 and OH7	Temporary possession required for: Utility works, including the installation or diversion of underground utilities within a multi-utility corridor Overhead lines diversion works, including the removal of existing overhead lines and pylons, construction of new overhead lines and pylons and works to existing overhead lines and pylons



<b>Table 5: Temporary Possession of Land - by plot number</b>		
<b>Land plans plot ref.</b>	<b>DCO Work No(s).</b>	<b>Purpose for which the land is required:</b>
27-12	MU37, OH6 and OH7	Temporary possession required for: Utility works, including the installation or diversion of underground utilities within a multi-utility corridor Overhead lines diversion works, including the removal of existing overhead lines and pylons, construction of new overhead lines and pylons and works to existing overhead lines and pylons
27-16	OH6 and OH7	Temporary possession required for: Overhead lines diversion works, including the removal of existing overhead lines and pylons, construction of new overhead lines and pylons and works to existing overhead lines and pylons
27-25	MU37	Temporary possession required for: Utility works, including the installation or diversion of underground utilities within a multi-utility corridor
27-27	MU37	Temporary possession required for: Utility works, including the installation or diversion of underground utilities within a multi-utility corridor
27-35	6C and OH5	Temporary possession required for: To facilitate the construction of realigned Hoford Road, and to provide temporary storage, laydown areas and working space Provision for temporary access for overhead lines diversion works
27-36	MU37	Temporary possession required for: Utility works, including the installation or diversion of underground utilities within a multi-utility corridor
27-37	MU37	Temporary possession required for: Utility works, including the installation or diversion of underground utilities within a multi-utility corridor
27-38	MU37	Temporary possession required for: Utility works, including the installation or diversion of underground utilities within a multi-utility corridor
27-39	MU37	Temporary possession required for: Utility works, including the installation or diversion of underground utilities within a multi-utility corridor

**Table 5: Temporary Possession of Land - by plot number**

Land plans plot ref.	DCO Work No(s).	Purpose for which the land is required:
27-40	OH5	Temporary possession required for: Provision for temporary access for overhead lines diversion works
27-41	OH5	Temporary possession required for: Overhead lines diversion works, including the removal of existing overhead lines and pylons, construction of new overhead lines and pylons and works to existing overhead lines and pylons
27-42	OH5	Temporary possession required for: Overhead lines diversion works, including the removal of existing overhead lines and pylons, construction of new overhead lines and pylons and works to existing overhead lines and pylons
27-44	OH5	Temporary possession required for: Overhead lines diversion works, including the removal of existing overhead lines and pylons, construction of new overhead lines and pylons and works to existing overhead lines and pylons
27-45	E21	Temporary possession required for: Implementation of environmental mitigation works to create a site for protected species
27-47	E21	Temporary possession required for: Implementation of environmental mitigation works to create a site for protected species
27-48	E21	Temporary possession required for: Implementation of environmental mitigation works to create a site for protected species
27-49	OH5	Temporary possession required for: Provision for temporary access for overhead lines diversion works
27-50	E21	Temporary possession required for: Implementation of environmental mitigation works to create a site for protected species

Table 5: Temporary Possession of Land - by plot number		
Land plans plot ref.	DCO Work No(s).	Purpose for which the land is required:
27-51	OH5	Temporary possession required for: Overhead lines diversion works, including the removal of existing overhead lines and pylons, construction of new overhead lines and pylons and works to existing overhead lines and pylons
27-52	OH5	Temporary possession required for: Provision for temporary access for overhead lines diversion works
27-53	OH5	Temporary possession required for: Overhead lines diversion works, including the removal of existing overhead lines and pylons, construction of new overhead lines and pylons and works to existing overhead lines and pylons
27-54	OH5	Temporary possession required for: Overhead lines diversion works, including the removal of existing overhead lines and pylons, construction of new overhead lines and pylons and works to existing overhead lines and pylons
27-55	OH5	Temporary possession required for: Provision for temporary access for overhead lines diversion works
27-56	OH5	Temporary possession required for: Provision for temporary access for overhead lines diversion works
27-57	E21	Temporary possession required for: Implementation of environmental mitigation works to create a site for protected species
27-58	E21	Temporary possession required for: Implementation of environmental mitigation works to create a site for protected species
27-59	E21	Temporary possession required for: Implementation of environmental mitigation works to create a site for protected species

**Table 5: Temporary Possession of Land - by plot number**

Land plans plot ref.	DCO Work No(s).	Purpose for which the land is required:
27-60	E21	Temporary possession required for: Implementation of environmental mitigation works to create a site for protected species
27-61	E21	Temporary possession required for: Implementation of environmental mitigation works to create a site for protected species
27-62	E21	Temporary possession required for: Implementation of environmental mitigation works to create a site for protected species
27-65	OH5	Temporary possession required for: Provision for temporary access for overhead lines diversion works
27-66	OH4	Temporary possession required for: To facilitate overhead lines diversion works, and to provide temporary storage, laydown areas and working space
27-67	OH4	Temporary possession required for: Overhead lines diversion works, including the removal of existing overhead lines and pylons, construction of new overhead lines and pylons and works to existing overhead lines and pylons
27-68	OH4	Temporary possession required for: Overhead lines diversion works, including the removal of existing overhead lines and pylons, construction of new overhead lines and pylons and works to existing overhead lines and pylons
27-69	OH4	Temporary possession required for: Overhead lines diversion works, including the removal of existing overhead lines and pylons, construction of new overhead lines and pylons and works to existing overhead lines and pylons
27-70	OH4 and OH5	Temporary possession required for: Overhead lines diversion works, including the removal of existing overhead lines and pylons, construction of new overhead lines and pylons and works to existing overhead lines and pylons  Provision for temporary access for overhead lines diversion works

Table 5: Temporary Possession of Land - by plot number		
Land plans plot ref.	DCO Work No(s).	Purpose for which the land is required:
27-71	OH4	Temporary possession required for: Overhead lines diversion works, including the removal of existing overhead lines and pylons, construction of new overhead lines and pylons and works to existing overhead lines and pylons
27-72	OH5	Temporary possession required for: Provision for temporary access for overhead lines diversion works
27-74	OH4	Temporary possession required for: Overhead lines diversion works, including the removal of existing overhead lines and pylons, construction of new overhead lines and pylons and works to existing overhead lines and pylons
27-75	OH4	Temporary possession required for: Overhead lines diversion works, including the removal of existing overhead lines and pylons, construction of new overhead lines and pylons and works to existing overhead lines and pylons
27-76	OH4	Temporary possession required for: Overhead lines diversion works, including the removal of existing overhead lines and pylons, construction of new overhead lines and pylons and works to existing overhead lines and pylons
27-77	OH4	Temporary possession required for: Provision for access for overhead lines diversion works
27-78	OH4	Temporary possession required for: Provision for access for overhead lines diversion works
27-79	OH4	Temporary possession required for: Provision for access for overhead lines diversion works
27-80	OH4	Temporary possession required for: Overhead lines diversion works, including the removal of existing overhead lines and pylons, construction of new overhead lines and pylons and works to existing overhead lines and pylons

**Table 5: Temporary Possession of Land - by plot number**

Land plans plot ref.	DCO Work No(s).	Purpose for which the land is required:
27-81	OH4	Temporary possession required for: Provision for access for overhead lines diversion works
27-82	OH4	Temporary possession required for: Overhead lines diversion works, including the removal of existing overhead lines and pylons, construction of new overhead lines and pylons and works to existing overhead lines and pylons
27-83	OH4	Temporary possession required for: Provision for access for overhead lines diversion works
27-84	OH4	Temporary possession required for: Provision for access for overhead lines diversion works
27-85	OH4	Temporary possession required for: Provision for access for overhead lines diversion works
27-86	OH4	Temporary possession required for: Provision for access for overhead lines diversion works
27-87	OH4	Temporary possession required for: Provision for access for overhead lines diversion works
27-88	OH4	Temporary possession required for: Provision for access for overhead lines diversion works
27-89	OH4	Temporary possession required for: Provision for access for overhead lines diversion works
27-90	OH4	Temporary possession required for: Overhead lines diversion works, including the removal of existing overhead lines and pylons, construction of new overhead lines and pylons and works to existing overhead lines and pylons

Table 5: Temporary Possession of Land - by plot number		
Land plans plot ref.	DCO Work No(s).	Purpose for which the land is required:
27-91	OH4	Temporary possession required for: Provision for access for overhead lines diversion works
27-92	OH4	Temporary possession required for: Provision for access for overhead lines diversion works
27-93	OH4	Temporary possession required for: Provision for access for overhead lines diversion works
27-94	OH4	Temporary possession required for: Provision for access for overhead lines diversion works
27-95	OH4	Temporary possession required for: Provision for access for overhead lines diversion works
27-96	OH4	Temporary possession required for: Overhead lines diversion works, including the removal of existing overhead lines and pylons, construction of new overhead lines and pylons and works to existing overhead lines and pylons
27-97	OH4	Temporary possession required for: Provision for access for overhead lines diversion works
27-98	OH4	Temporary possession required for: Provision for access for overhead lines diversion works
28-01	MU47, MUT16, MUT18, OH6, OH7, OHT4, OHT5 and ULH9	Temporary possession required for: Utility works, including the installation or diversion of underground utilities within a multi-utility corridor Overhead lines diversion works, including the removal of existing overhead lines and pylons, construction of new overhead lines and pylons and works to existing overhead lines and pylons The establishment of a temporary utilities logistic hub for facilitating utility works

Table 5: Temporary Possession of Land - by plot number		
Land plans plot ref.	DCO Work No(s).	Purpose for which the land is required:
28-02	MU47, MU48 and MUT16	Temporary possession required for: Utility works, including the installation or diversion of underground utilities within a multi-utility corridor
28-03	MU47, MUT16, MUT18, OH6 and OHT5	Temporary possession required for: Utility works, including the installation or diversion of underground utilities within a multi-utility corridor Overhead lines diversion works, including the removal of existing overhead lines and pylons, construction of new overhead lines and pylons and works to existing overhead lines and pylons
28-04	MU47, MU48, MUT16, MUT18, OH6 and OHT5	Temporary possession required for: Utility works, including the installation or diversion of underground utilities within a multi-utility corridor Overhead lines diversion works, including the removal of existing overhead lines and pylons, construction of new overhead lines and pylons and works to existing overhead lines and pylons
28-05	7S, CA7, MU40, MU41, MU47, MUT13, MUT16, MUT17 and MUT18	Temporary possession required for: Construction of a new Hornsby Lane turning heads to the north of the new A122 Lower Thames Crossing, including improvement to Hornsby Lane Temporary construction compound at surface for facilitating main works Utility works, including the installation or diversion of underground utilities within a multi-utility corridor
28-06	MU47, MUT16, MUT18, OH6, OH7, OHT4 and OHT5	Temporary possession required for: Utility works, including the installation or diversion of underground utilities within a multi-utility corridor Overhead lines diversion works, including the removal of existing overhead lines and pylons, construction of new overhead lines and pylons and works to existing overhead lines and pylons
28-08	CA7, E28 and MU41	Temporary possession required for: Temporary construction compound at surface for facilitating main works Implementation of environmental mitigation works to create a site for protected species, including the construction of new ecological ponds Utility works, including the installation or diversion of underground utilities within a multi-utility corridor



<b>Table 5: Temporary Possession of Land - by plot number</b>		
<b>Land plans plot ref.</b>	<b>DCO Work No(s).</b>	<b>Purpose for which the land is required:</b>
28-09	MU47, MU48, MUT16, MUT18, OH6, OH7 and OHT5	Temporary possession required for: Utility works, including the installation or diversion of underground utilities within a multi-utility corridor Overhead lines diversion works, including the removal of existing overhead lines and pylons, construction of new overhead lines and pylons and works to existing overhead lines and pylons
28-11	MU47, MU48, MUT16, MUT18 and OHT5	Temporary possession required for: Utility works, including the installation or diversion of underground utilities within a multi-utility corridor Overhead lines diversion works, including the removal of existing overhead lines and pylons, construction of new overhead lines and pylons and works to existing overhead lines and pylons
28-12	MU47, MU48, MUT16 and MUT18	Temporary possession required for: Utility works, including the installation or diversion of underground utilities within a multi-utility corridor
28-13	MU47, MUT16, MUT18, OH6 and OHT5	Temporary possession required for: Utility works, including the installation or diversion of underground utilities within a multi-utility corridor Overhead lines diversion works, including the removal of existing overhead lines and pylons, construction of new overhead lines and pylons and works to existing overhead lines and pylons
28-14	MU47, MUT16 and MUT18	Temporary possession required for: Utility works, including the installation or diversion of underground utilities within a multi-utility corridor
28-15	MU47, MUT16, MUT18, OH6 and OHT5	Temporary possession required for: Utility works, including the installation or diversion of underground utilities within a multi-utility corridor Overhead lines diversion works, including the removal of existing overhead lines and pylons, construction of new overhead lines and pylons and works to existing overhead lines and pylons
28-16	ULH9	Temporary possession required for: The establishment of a temporary utilities logistic hub for facilitating utility works
28-21	MU47, OH6 and OHT5	Temporary possession required for: Utility works, including the installation or diversion of underground utilities within a multi-utility corridor Overhead lines diversion works, including the removal of existing overhead lines and pylons, construction of new overhead lines and pylons and works to existing overhead lines and pylons

<b>Table 5: Temporary Possession of Land - by plot number</b>		
<b>Land plans plot ref.</b>	<b>DCO Work No(s).</b>	<b>Purpose for which the land is required:</b>
28-27	7S, MU41 and MU47	Temporary possession required for: Construction of a new Hornsby Lane turning heads to the north of the new A122 Lower Thames Crossing, including improvement to Hornsby Lane Utility works, including the installation or diversion of underground utilities within a multi-utility corridor
28-30	7S, MU41 and MU47	Temporary possession required for: Construction of a new Hornsby Lane turning heads to the north of the new A122 Lower Thames Crossing, including improvement to Hornsby Lane Utility works, including the installation or diversion of underground utilities within a multi-utility corridor
28-31	7S	Temporary possession required for: Construction of a new private means of access from the new Hornsby Lane turning head north of the new A122 Lower Thames Crossing to Heath Place
28-34	MU40	Temporary possession required for: To facilitate utility works, and to provide temporary storage, laydown areas and working space
28-35	7S, MU41 and MU47	Temporary possession required for: Construction of a new private means of access from the new Hornsby Lane turning head north of the new A122 Lower Thames Crossing to Heath Place Utility works, including the installation or diversion of underground utilities within a multi-utility corridor
28-37	7S and MU47	Temporary possession required for: Construction of a new Hornsby Lane turning heads to the north of the new A122 Lower Thames Crossing, including improvement to Hornsby Lane Utility works, including the installation or diversion of underground utilities within a multi-utility corridor
28-38	MU40 and MUT13	Temporary possession required for: Utility works, including the installation or diversion of underground utilities within a multi-utility corridor
28-39	7S and MU47	Temporary possession required for: Construction of a new Hornsby Lane turning heads to the north of the new A122 Lower Thames Crossing, including improvement to Hornsby Lane Utility works, including the installation or diversion of underground utilities within a multi-utility corridor

Table 5: Temporary Possession of Land - by plot number		
Land plans plot ref.	DCO Work No(s).	Purpose for which the land is required:
28-42	CA6, E27, MU41 and MU47	Temporary possession required for: Temporary construction compound at surface for facilitating main works Implementation of environmental mitigation works to create a site for protected species, including the construction of new ecological ponds Utility works, including the installation or diversion of underground utilities within a multi-utility corridor
28-43	MU47	Temporary possession required for: To facilitate utility works, and to provide temporary storage, laydown areas and working space
28-45	MU41	Temporary possession required for: Utility works, including the installation or diversion of underground utilities within a multi-utility corridor
28-46	MU41	Temporary possession required for: Utility works, including the installation or diversion of underground utilities within a multi-utility corridor
28-47	CA6	Temporary possession required for: Temporary construction compound at surface for facilitating main works
28-49	MUT14	Temporary possession required for: Utility works, including the installation or diversion of underground utilities within a multi-utility corridor
28-50	MU39 and MUT14	Temporary possession required for: Utility works, including the installation or diversion of underground utilities within a multi-utility corridor
28-51	MU39 and MUT14	Temporary possession required for: Utility works, including the installation or diversion of underground utilities within a multi-utility corridor
28-52	MUT14	Temporary possession required for: Utility works, including the installation or diversion of underground utilities within a multi-utility corridor

Table 5: Temporary Possession of Land - by plot number		
Land plans plot ref.	DCO Work No(s).	Purpose for which the land is required:
28-53	MUT14	Temporary possession required for: Utility works, including the installation or diversion of underground utilities within a multi-utility corridor
28-54	MUT14	Temporary possession required for: Utility works, including the installation or diversion of underground utilities within a multi-utility corridor
28-56	MUT14	Temporary possession required for: Utility works, including the installation or diversion of underground utilities within a multi-utility corridor
28-57	MUT14	Temporary possession required for: Utility works, including the installation or diversion of underground utilities within a multi-utility corridor
28-58	MU40	Temporary possession required for: To facilitate utility works, and to provide temporary storage, laydown areas and working space
28-59	MUT14	Temporary possession required for: Utility works, including the installation or diversion of underground utilities within a multi-utility corridor
28-60	MU40, MUT13, OH6 and OH7	Temporary possession required for: Utility works, including the installation or diversion of underground utilities within a multi-utility corridor Overhead lines diversion works, including the removal of existing overhead lines and pylons, construction of new overhead lines and pylons and works to existing overhead lines and pylons
28-61	MUT14	Temporary possession required for: Utility works, including the installation or diversion of underground utilities within a multi-utility corridor
28-62	CA6 and ULH10	Temporary possession required for: Temporary construction compound at surface for facilitating main works The establishment of a temporary utilities logistic hub for facilitating utility works

<b>Table 5: Temporary Possession of Land - by plot number</b>		
<b>Land plans plot ref.</b>	<b>DCO Work No(s).</b>	<b>Purpose for which the land is required:</b>
28-63	CA6	Temporary possession required for: Temporary construction compound at surface for facilitating main works
28-64	CA6, E27 and MU41	Temporary possession required for: Temporary construction compound at surface for facilitating main works Implementation of environmental mitigation works to create a site for protected species, including the construction of new ecological ponds Utility works, including the installation or diversion of underground utilities within a multi-utility corridor
28-65	7X	Temporary possession required for: Construction of a new public right of way between the new bridge to carry the new public right of way over the new A122 Lower Thames Crossing and the realigned A1013 Stanford Road
28-67	7B, CA6, MU40, MU41, MUT12, MUT13, MUT15 and ULH10	Temporary possession required for: Construction of a new private means of access from the improved Brentwood Road Temporary construction compound at surface for facilitating main works Utility works, including the installation or diversion of underground utilities within a multi-utility corridor The establishment of a temporary utilities logistic hub for facilitating utility works
28-68	7X	Temporary possession required for: Construction of a new public right of way between the new bridge to carry the new public right of way over the new A122 Lower Thames Crossing and the realigned A1013 Stanford Road
28-69	MUT14	Temporary possession required for: Utility works, including the installation or diversion of underground utilities within a multi-utility corridor
28-70	MUT14	Temporary possession required for: Utility works, including the installation or diversion of underground utilities within a multi-utility corridor

Table 5: Temporary Possession of Land - by plot number		
Land plans plot ref.	DCO Work No(s).	Purpose for which the land is required:
28-71	MUT14	Temporary possession required for: Utility works, including the installation or diversion of underground utilities within a multi-utility corridor
28-72	MUT14	Temporary possession required for: Utility works, including the installation or diversion of underground utilities within a multi-utility corridor
28-73	MUT14	Temporary possession required for: Utility works, including the installation or diversion of underground utilities within a multi-utility corridor
28-98	MU40 and MUT13	Temporary possession required for: Utility works, including the installation or diversion of underground utilities within a multi-utility corridor
28-100	MU40 and MUT13	Temporary possession required for: Utility works, including the installation or diversion of underground utilities within a multi-utility corridor
28-103	MU40 and MUT13	Temporary possession required for: Utility works, including the installation or diversion of underground utilities within a multi-utility corridor
28-104	MU40	Temporary possession required for: To facilitate utility works, and to provide temporary storage, laydown areas and working space
28-106	MU38, MU40, OH6 and OH7	Temporary possession required for: Utility works, including the installation or diversion of underground utilities within a multi-utility corridor Overhead lines diversion works, including the removal of existing overhead lines and pylons, construction of new overhead lines and pylons and works to existing overhead lines and pylons
28-107	MU40	Temporary possession required for: To facilitate utility works, and to provide temporary storage, laydown areas and working space
28-124	G5, MU39, MU40, MUT12 and MUT15	Temporary possession required for: Installation of a high-pressure gas pipeline Utility works, including the installation or diversion of underground utilities within a multi-utility corridor

<b>Table 5: Temporary Possession of Land - by plot number</b>		
<b>Land plans plot ref.</b>	<b>DCO Work No(s).</b>	<b>Purpose for which the land is required:</b>
28-125	MU39, MU40 and MUT12	Temporary possession required for: Utility works, including the installation or diversion of underground utilities within a multi-utility corridor
28-127	MU40 and MUT12	Temporary possession required for: Utility works, including the installation or diversion of underground utilities within a multi-utility corridor
28-128	G5, MU40 and MUT12	Temporary possession required for: Installation of a high-pressure gas pipeline Utility works, including the installation or diversion of underground utilities within a multi-utility corridor
28-129	MU39 and MU40	Temporary possession required for: Utility works, including the installation or diversion of underground utilities within a multi-utility corridor
28-130	G5	Temporary possession required for: To facilitate the installation of a high-pressure gas pipeline, and to provide temporary storage, laydown areas and working space
28-131	MU39, MU40 and MUT15	Temporary possession required for: Utility works, including the installation or diversion of underground utilities within a multi-utility corridor
28-132	G5, MU39, MU40 and MUT15	Temporary possession required for: Installation of a high-pressure gas pipeline Utility works, including the installation or diversion of underground utilities within a multi-utility corridor
28-133	MU39 and MUT15	Temporary possession required for: Utility works, including the installation or diversion of underground utilities within a multi-utility corridor
28-134	MU40, MU41 and MUT12	Temporary possession required for: Utility works, including the installation or diversion of underground utilities within a multi-utility corridor

Table 5: Temporary Possession of Land - by plot number		
Land plans plot ref.	DCO Work No(s).	Purpose for which the land is required:
28-135	MU40	Temporary possession required for: Provision for access for utility works
28-137	MU38 and MUT12	Temporary possession required for: Utility works, including the installation or diversion of underground utilities within a multi-utility corridor
28-139	MU38	Temporary possession required for: Utility works, including the installation or diversion of underground utilities within a multi-utility corridor
28-141	MU38	Temporary possession required for: Utility works, including the installation or diversion of underground utilities within a multi-utility corridor
28-143	OH6 and OH7	Temporary possession required for: Overhead lines diversion works, including the removal of existing overhead lines and pylons, construction of new overhead lines and pylons and works to existing overhead lines and pylons
29-03	CA8A, E30, MU54, MU55, MU56, MUT20, OH6, OH7 and OHT6	Temporary possession required for: Temporary construction compound at surface for facilitating main works Implementation of environmental mitigation works to create a site for protected species, including the construction of new ecological ponds Utility works, including the installation or diversion of underground utilities within a multi-utility corridor Overhead lines diversion works, including the removal of existing overhead lines and pylons, construction of new overhead lines and pylons and works to existing overhead lines and pylons
29-04	E30, MU55, MU56, MUT20, OH6 and OH7	Temporary possession required for: Implementation of environmental mitigation works to create a site for protected species, including the construction of new ecological ponds Utility works, including the installation or diversion of underground utilities within a multi-utility corridor Overhead lines diversion works, including the removal of existing overhead lines and pylons, construction of new overhead lines and pylons and works to existing overhead lines and pylons



<b>Table 5: Temporary Possession of Land - by plot number</b>		
<b>Land plans plot ref.</b>	<b>DCO Work No(s).</b>	<b>Purpose for which the land is required:</b>
29-05	ULH8	Temporary possession required for: The establishment of a temporary utilities logistic hub for facilitating utility works
29-10	MU56	Temporary possession required for: Utility works, including the installation or diversion of underground utilities within a multi-utility corridor
29-11	MU55, MU56, MUT16, OH6, OH7 and OHT6	Temporary possession required for: Utility works, including the installation or diversion of underground utilities within a multi-utility corridor Overhead lines diversion works, including the removal of existing overhead lines and pylons, construction of new overhead lines and pylons and works to existing overhead lines and pylons
29-13	MU56, OH6 and OHT6	Temporary possession required for: Utility works, including the installation or diversion of underground utilities within a multi-utility corridor Overhead lines diversion works, including the removal of existing overhead lines and pylons, construction of new overhead lines and pylons and works to existing overhead lines and pylons
29-17	MU55, MU56, MUT16, MUT20, OH6, OH7 and OHT6	Temporary possession required for: Utility works, including the installation or diversion of underground utilities within a multi-utility corridor Overhead lines diversion works, including the removal of existing overhead lines and pylons, construction of new overhead lines and pylons and works to existing overhead lines and pylons
29-20	CA8A, MU55, MU56, MUT16, MUT20, OH6, OH7 and OHT6	Temporary possession required for: Temporary construction compound at surface for facilitating main works Utility works, including the installation or diversion of underground utilities within a multi-utility corridor Overhead lines diversion works, including the removal of existing overhead lines and pylons, construction of new overhead lines and pylons and works to existing overhead lines and pylons
29-26	OH6	Temporary possession required for: Overhead lines diversion works, including the removal of existing overhead lines and pylons, construction of new overhead lines and pylons and works to existing overhead lines and pylons

Table 5: Temporary Possession of Land - by plot number		
Land plans plot ref.	DCO Work No(s).	Purpose for which the land is required:
29-29	MU44	Temporary possession required for: To facilitate utility works, and to provide temporary storage, laydown areas and working space
29-31	OH6 and OH7	Temporary possession required for: Overhead lines diversion works, including the removal of existing overhead lines and pylons
29-33	MU44	Temporary possession required for: To facilitate utility works, and to provide temporary storage, laydown areas and working space
29-39	MU44	Temporary possession required for: To facilitate utility works, and to provide temporary storage, laydown areas and working space
29-49	MU47, MU55, MUT16, MUT20, OH6 and OH7	Temporary possession required for: Utility works, including the installation or diversion of underground utilities within a multi-utility corridor Overhead lines diversion works, including the removal of existing overhead lines and pylons, construction of new overhead lines and pylons and works to existing overhead lines and pylons
29-51	MU44	Temporary possession required for: To facilitate utility works, and to provide temporary storage, laydown areas and working space
29-61	MU52 and MUT13	Temporary possession required for: Utility works, including the installation or diversion of underground utilities within a multi-utility corridor
29-62	MU52 and MUT13	Temporary possession required for: Utility works, including the installation or diversion of underground utilities within a multi-utility corridor
29-63	MU52 and MUT13	Temporary possession required for: Utility works, including the installation or diversion of underground utilities within a multi-utility corridor
29-65	MU52 and MUT13	Temporary possession required for: Utility works, including the installation or diversion of underground utilities within a multi-utility corridor

**Table 5: Temporary Possession of Land - by plot number**

Land plans plot ref.	DCO Work No(s).	Purpose for which the land is required:
29-113	7G	Temporary possession required for: Improvements to Woolings Close
29-115	7G and MU53	Temporary possession required for: Improvements to Woolings Close Utility works, including the installation or diversion of underground utilities within a multi-utility corridor
29-140	MU53	Temporary possession required for: Utility works, including the installation or diversion of underground utilities within a multi-utility corridor
29-202	MU50	Temporary possession required for: Utility works, including the installation or diversion of underground utilities within a multi-utility corridor
29-205	MU50	Temporary possession required for: Utility works, including the installation or diversion of underground utilities within a multi-utility corridor
29-211	MU53	Temporary possession required for: Utility works, including the installation or diversion of underground utilities within a multi-utility corridor
29-212	OH7	Temporary possession required for: Overhead lines diversion works, including the removal of existing overhead lines and pylons, construction of new overhead lines and pylons and works to existing overhead lines and pylons
29-213	MU47, MU49, MUT16, OH6 and OH7	Temporary possession required for: Utility works, including the installation or diversion of underground utilities within a multi-utility corridor Overhead lines diversion works, including the removal of existing overhead lines and pylons, construction of new overhead lines and pylons and works to existing overhead lines and pylons

**Table 5: Temporary Possession of Land - by plot number**

Land plans plot ref.	DCO Work No(s).	Purpose for which the land is required:
29-215	OH7	Temporary possession required for: Overhead lines diversion works, including the removal of existing overhead lines and pylons, construction of new overhead lines and pylons and works to existing overhead lines and pylons
29-231	MU47, MU49, MUT16, MUT18, OH6 and OH7	Temporary possession required for: Utility works, including the installation or diversion of underground utilities within a multi-utility corridor Overhead lines diversion works, including the removal of existing overhead lines and pylons, construction of new overhead lines and pylons and works to existing overhead lines and pylons
29-236	MU49 and OH7	Temporary possession required for: Utility works, including the installation or diversion of underground utilities within a multi-utility corridor Overhead lines diversion works, including the removal of existing overhead lines and pylons, construction of new overhead lines and pylons and works to existing overhead lines and pylons
29-237	MU49 and OH7	Temporary possession required for: Utility works, including the installation or diversion of underground utilities within a multi-utility corridor Overhead lines diversion works, including the removal of existing overhead lines and pylons, construction of new overhead lines and pylons and works to existing overhead lines and pylons
29-238	MU47, MU49, MUT16, MUT18, OH6 and OH7	Temporary possession required for: Utility works, including the installation or diversion of underground utilities within a multi-utility corridor Overhead lines diversion works, including the removal of existing overhead lines and pylons, construction of new overhead lines and pylons and works to existing overhead lines and pylons
29-242	MU47, MU49, MUT16, MUT18, OH6 and OH7	Temporary possession required for: Utility works, including the installation or diversion of underground utilities within a multi-utility corridor Overhead lines diversion works, including the removal of existing overhead lines and pylons, construction of new overhead lines and pylons and works to existing overhead lines and pylons
29-245	7J	Temporary possession required for: To facilitate the construction of a realigned section of Rectory Road, and to provide temporary storage, laydown areas and working space

<b>Table 5: Temporary Possession of Land - by plot number</b>		
<b>Land plans plot ref.</b>	<b>DCO Work No(s).</b>	<b>Purpose for which the land is required:</b>
29-247	MU49 and MUT18	Temporary possession required for: Utility works, including the installation or diversion of underground utilities within a multi-utility corridor
29-248	MU47, MU48, MUT16, MUT18, OH6, OH7, OHT4 and OHT5	Temporary possession required for: Utility works, including the installation or diversion of underground utilities within a multi-utility corridor Overhead lines diversion works, including the removal of existing overhead lines and pylons, construction of new overhead lines and pylons and works to existing overhead lines and pylons
29-249	MU49	Temporary possession required for: Utility works, including the installation or diversion of underground utilities within a multi-utility corridor
29-250	MU49	Temporary possession required for: Utility works, including the installation or diversion of underground utilities within a multi-utility corridor
29-251	7J	Temporary possession required for: To facilitate the construction of a realigned section of Rectory Road, and to provide temporary storage, laydown areas and working space
29-256	7J	Temporary possession required for: To facilitate the construction of a realigned section of Rectory Road, and to provide temporary storage, laydown areas and working space
29-258	MU41 and MUT13	Temporary possession required for: Utility works, including the installation or diversion of underground utilities within a multi-utility corridor
29-262	MU47 and MUT16	Temporary possession required for: Utility works, including the installation or diversion of underground utilities within a multi-utility corridor
29-263	MU47	Temporary possession required for: Utility works, including the installation or diversion of underground utilities within a multi-utility corridor
29-264	MU46	Temporary possession required for: Utility works, including the installation or diversion of underground utilities within a multi-utility corridor

Table 5: Temporary Possession of Land - by plot number		
Land plans plot ref.	DCO Work No(s).	Purpose for which the land is required:
29-266	MU47	Temporary possession required for: Utility works, including the installation or diversion of underground utilities within a multi-utility corridor
29-267	MU47 and MUT16	Temporary possession required for: Utility works, including the installation or diversion of underground utilities within a multi-utility corridor
29-268	MU41 and MUT13	Temporary possession required for: Utility works, including the installation or diversion of underground utilities within a multi-utility corridor
29-277	OH6, OH7, OHT4 and OHT5	Temporary possession required for: Overhead lines diversion works, including the removal of existing overhead lines and pylons, construction of new overhead lines and pylons and works to existing overhead lines and pylons
29-282	E30 and MU57	Temporary possession required for: Implementation of environmental mitigation works to create a site for protected species, including the construction of new ecological ponds Utility works, including the installation or diversion of underground utilities within a multi-utility corridor
29-283	E30, MU54, MU55, MU57, MUT20 and OH6	Temporary possession required for: Implementation of environmental mitigation works to create a site for protected species, including the construction of new ecological ponds Utility works, including the installation or diversion of underground utilities within a multi-utility corridor Overhead lines diversion works, including the removal of existing overhead lines and pylons, construction of new overhead lines and pylons and works to existing overhead lines and pylons
30-01	CA13, E38, OH6 and OH7	Temporary possession required for: Provision for temporary access and traffic management for the temporary construction compound Provision for access for environmental mitigation works to create a site for protected species Provision for temporary access for overhead lines diversion works

**Table 5: Temporary Possession of Land - by plot number**

Land plans plot ref.	DCO Work No(s).	Purpose for which the land is required:
30-02	CA13, E38, OH6 and OH7	Temporary possession required for: Provision for temporary access and traffic management for the temporary construction compound Provision for access for environmental mitigation works to create a site for protected species Provision for temporary access for overhead lines diversion works
30-04	CA13, E38, OH6 and OH7	Temporary possession required for: Provision for temporary access and traffic management for the temporary construction compound Provision for access for environmental mitigation works to create a site for protected species Provision for temporary access for overhead lines diversion works
30-05	CA13, E38, OH6 and OH7	Temporary possession required for: Provision for temporary access and traffic management for the temporary construction compound Provision for access for environmental mitigation works to create a site for protected species Provision for temporary access for overhead lines diversion works
30-06	CA13, E38, OH6 and OH7	Temporary possession required for: Provision for temporary access and traffic management for the temporary construction compound Provision for access for environmental mitigation works to create a site for protected species Provision for temporary access for overhead lines diversion works
30-07	CA13, E38, OH6 and OH7	Temporary possession required for: Provision for temporary access and traffic management for the temporary construction compound Provision for access for environmental mitigation works to create a site for protected species Provision for temporary access for overhead lines diversion works

**Table 5: Temporary Possession of Land - by plot number**

Land plans plot ref.	DCO Work No(s).	Purpose for which the land is required:
30-08	CA13, E38, OH6 and OH7	Temporary possession required for: Provision for temporary access and traffic management for the temporary construction compound Provision for access for environmental mitigation works to create a site for protected species Provision for temporary access for overhead lines diversion works
30-09	CA13, E38, OH6 and OH7	Temporary possession required for: Provision for temporary access and traffic management for the temporary construction compound Provision for access for environmental mitigation works to create a site for protected species Provision for temporary access for overhead lines diversion works
30-10	CA13, E38, OH6 and OH7	Temporary possession required for: Provision for temporary access and traffic management for the temporary construction compound Provision for access for environmental mitigation works to create a site for protected species Provision for temporary access for overhead lines diversion works
30-11	CA13, E38, OH6 and OH7	Temporary possession required for: Provision for temporary access and traffic management for the temporary construction compound Provision for access for environmental mitigation works to create a site for protected species Provision for temporary access for overhead lines diversion works
30-12	CA9	Temporary possession required for: Provision for temporary access and traffic management for the temporary construction compound
30-14	CA9	Temporary possession required for: Provision for temporary access and traffic management for the temporary construction compound



**Table 5: Temporary Possession of Land - by plot number**

Land plans plot ref.	DCO Work No(s).	Purpose for which the land is required:
30-17	CA9	Temporary possession required for: Provision for temporary access and traffic management for the temporary construction compound
30-19	CA9	Temporary possession required for: Provision for temporary access and traffic management for the temporary construction compound
30-20	CA9	Temporary possession required for: Provision for temporary access and traffic management for the temporary construction compound
30-21	CA9	Temporary possession required for: Provision for temporary access and traffic management for the temporary construction compound
30-22	CA9	Temporary possession required for: Provision for temporary access and traffic management for the temporary construction compound
30-23	CA9	Temporary possession required for: Provision for temporary access and traffic management for the temporary construction compound
30-24	CA9	Temporary possession required for: Provision for temporary access and traffic management for the temporary construction compound
30-25	CA9	Temporary possession required for: Provision for temporary access and traffic management for the temporary construction compound
30-26	CA9	Temporary possession required for: Provision for temporary access and traffic management for the temporary construction compound
30-27	CA9	Temporary possession required for: Provision for temporary access and traffic management for the temporary construction compound

**Table 5: Temporary Possession of Land - by plot number**

Land plans plot ref.	DCO Work No(s).	Purpose for which the land is required:
30-28	CA9	Temporary possession required for: Provision for temporary access and traffic management for the temporary construction compound
30-29	CA9	Temporary possession required for: Provision for temporary access and traffic management for the temporary construction compound
30-30	CA9	Temporary possession required for: Provision for temporary access and traffic management for the temporary construction compound
30-31	CA9	Temporary possession required for: Provision for temporary access and traffic management for the temporary construction compound
30-32	CA9	Temporary possession required for: Provision for temporary access and traffic management for the temporary construction compound
30-33	CA9	Temporary possession required for: Provision for temporary access and traffic management for the temporary construction compound
30-34	CA9	Temporary possession required for: Provision for temporary access and traffic management for the temporary construction compound
30-35	CA9	Temporary possession required for: Provision for temporary access and traffic management for the temporary construction compound
30-36	CA9	Temporary possession required for: Provision for temporary access and traffic management for the temporary construction compound
30-37	CA9	Temporary possession required for: Provision for temporary access and traffic management for the temporary construction compound

**Table 5: Temporary Possession of Land - by plot number**

Land plans plot ref.	DCO Work No(s).	Purpose for which the land is required:
30-38	CA9	Temporary possession required for: Provision for temporary access and traffic management for the temporary construction compound
30-39	CA9	Temporary possession required for: Provision for temporary access and traffic management for the temporary construction compound
30-40	CA9	Temporary possession required for: Provision for temporary access and traffic management for the temporary construction compound
30-41	CA9	Temporary possession required for: Provision for temporary access and traffic management for the temporary construction compound
30-42	CA9	Temporary possession required for: Provision for temporary access and traffic management for the temporary construction compound
30-43	CA9	Temporary possession required for: Provision for temporary access and traffic management for the temporary construction compound
30-44	CA9	Temporary possession required for: Provision for temporary access and traffic management for the temporary construction compound
30-45	CA9	Temporary possession required for: Provision for temporary access and traffic management for the temporary construction compound
30-46	CA9	Temporary possession required for: Provision for temporary access and traffic management for the temporary construction compound
30-47	CA9	Temporary possession required for: Provision for temporary access and traffic management for the temporary construction compound

**Table 5: Temporary Possession of Land - by plot number**

Land plans plot ref.	DCO Work No(s).	Purpose for which the land is required:
30-48	CA9	Temporary possession required for: Provision for temporary access and traffic management for the temporary construction compound
30-49	CA9	Temporary possession required for: Provision for temporary access and traffic management for the temporary construction compound
30-50	CA9	Temporary possession required for: Provision for temporary access and traffic management for the temporary construction compound
30-51	CA9	Temporary possession required for: Provision for temporary access and traffic management for the temporary construction compound
30-52	CA9	Temporary possession required for: Provision for temporary access and traffic management for the temporary construction compound
30-53	CA9	Temporary possession required for: Provision for temporary access and traffic management for the temporary construction compound
30-54	CA9	Temporary possession required for: Provision for temporary access and traffic management for the temporary construction compound
30-55	CA9	Temporary possession required for: Provision for temporary access and traffic management for the temporary construction compound
30-56	CA9	Temporary possession required for: Provision for temporary access and traffic management for the temporary construction compound
30-57	CA9	Temporary possession required for: Provision for temporary access and traffic management for the temporary construction compound

**Table 5: Temporary Possession of Land - by plot number**

Land plans plot ref.	DCO Work No(s).	Purpose for which the land is required:
30-58	CA9	Temporary possession required for: Provision for temporary access and traffic management for the temporary construction compound
30-59	CA9	Temporary possession required for: Provision for temporary access and traffic management for the temporary construction compound
30-60	CA9	Temporary possession required for: Provision for temporary access and traffic management for the temporary construction compound
30-61	CA9	Temporary possession required for: Provision for temporary access and traffic management for the temporary construction compound
30-62	CA9	Temporary possession required for: Provision for temporary access and traffic management for the temporary construction compound
30-63	CA9	Temporary possession required for: Provision for temporary access and traffic management for the temporary construction compound
30-64	CA9	Temporary possession required for: Provision for temporary access and traffic management for the temporary construction compound
30-65	CA9	Temporary possession required for: Provision for temporary access and traffic management for the temporary construction compound
30-66	CA9	Temporary possession required for: Provision for temporary access and traffic management for the temporary construction compound
30-67	CA9	Temporary possession required for: Provision for temporary access and traffic management for the temporary construction compound

**Table 5: Temporary Possession of Land - by plot number**

Land plans plot ref.	DCO Work No(s).	Purpose for which the land is required:
30-68	CA9	Temporary possession required for: Provision for temporary access and traffic management for the temporary construction compound
30-69	CA9	Temporary possession required for: Provision for temporary access and traffic management for the temporary construction compound
30-71	CA9	Temporary possession required for: Provision for temporary access and traffic management for the temporary construction compound
30-72	CA9	Temporary possession required for: Provision for temporary access and traffic management for the temporary construction compound
30-73	CA9	Temporary possession required for: Provision for temporary access and traffic management for the temporary construction compound
30-74	MUT23	Temporary possession required for: Utility works, including the installation or diversion of underground utilities within a multi-utility corridor
30-75	MUT23	Temporary possession required for: Utility works, including the installation or diversion of underground utilities within a multi-utility corridor
30-76	MUT23	Temporary possession required for: Utility works, including the installation or diversion of underground utilities within a multi-utility corridor
30-77	MUT23	Temporary possession required for: Utility works, including the installation or diversion of underground utilities within a multi-utility corridor
30-78	MUT23	Temporary possession required for: Utility works, including the installation or diversion of underground utilities within a multi-utility corridor

**Table 5: Temporary Possession of Land - by plot number**

Land plans plot ref.	DCO Work No(s).	Purpose for which the land is required:
30-79	MUT23	Temporary possession required for: Utility works, including the installation or diversion of underground utilities within a multi-utility corridor
30-80	MUT23	Temporary possession required for: Utility works, including the installation or diversion of underground utilities within a multi-utility corridor
31-02	G6	Temporary possession required for: To facilitate the installation of a high-pressure gas pipeline, and to provide temporary storage, laydown areas and working space
31-05	G6 and ULH6	Temporary possession required for: To facilitate the installation of a high-pressure gas pipeline, and to provide temporary storage, laydown areas and working space The establishment of a temporary utilities logistic hub for facilitating utility works
31-06	G6 and ULH6	Temporary possession required for: To facilitate the installation of a high-pressure gas pipeline, and to provide temporary storage, laydown areas and working space The establishment of a temporary utilities logistic hub for facilitating utility works
31-07	G6	Temporary possession required for: Installation of a high-pressure gas pipeline
31-08	G6	Temporary possession required for: To facilitate the installation of a high-pressure gas pipeline, and to provide temporary storage, laydown areas and working space
31-09	G6	Temporary possession required for: To facilitate the installation of a high-pressure gas pipeline, and to provide temporary storage, laydown areas and working space
31-10	MU42	Temporary possession required for: Utility works, including the installation or diversion of underground utilities within a multi-utility corridor

**Table 5: Temporary Possession of Land - by plot number**

Land plans plot ref.	DCO Work No(s).	Purpose for which the land is required:
31-11	G6	Temporary possession required for: Installation of a high-pressure gas pipeline
31-13	G6	Temporary possession required for: To facilitate the installation of a high-pressure gas pipeline, and to provide temporary storage, laydown areas and working space
31-14	MU42	Temporary possession required for: Utility works, including the installation or diversion of underground utilities within a multi-utility corridor
31-15	G6 and MU42	Temporary possession required for: Installation of a high-pressure gas pipeline Utility works, including the installation or diversion of underground utilities within a multi-utility corridor
31-16	MU42	Temporary possession required for: Utility works, including the installation or diversion of underground utilities within a multi-utility corridor
31-17	MU42	Temporary possession required for: Utility works, including the installation or diversion of underground utilities within a multi-utility corridor
31-18	G6	Temporary possession required for: To facilitate the installation of a high-pressure gas pipeline, and to provide temporary storage, laydown areas and working space
31-19	G6	Temporary possession required for: To facilitate the installation of a high-pressure gas pipeline, and to provide temporary storage, laydown areas and working space
31-20	MU42	Temporary possession required for: Utility works, including the installation or diversion of underground utilities within a multi-utility corridor
31-21	MU42	Temporary possession required for: Utility works, including the installation or diversion of underground utilities within a multi-utility corridor



Table 5: Temporary Possession of Land - by plot number		
Land plans plot ref.	DCO Work No(s).	Purpose for which the land is required:
31-22	MU42	Temporary possession required for: Utility works, including the installation or diversion of underground utilities within a multi-utility corridor
32-05	MU46	Temporary possession required for: Utility works, including the installation or diversion of underground utilities within a multi-utility corridor
32-07	G6	Temporary possession required for: To facilitate the installation of a high-pressure gas pipeline, and to provide temporary storage, laydown areas and working space
32-11	G6 and MU46	Temporary possession required for: Installation of a high-pressure gas pipeline Utility works, including the installation or diversion of underground utilities within a multi-utility corridor
32-12	G6	Temporary possession required for: To facilitate the installation of a high-pressure gas pipeline, and to provide temporary storage, laydown areas and working space
32-13	G6	Temporary possession required for: To facilitate the installation of a high-pressure gas pipeline, and to provide temporary storage, laydown areas and working space
32-14	G6	Temporary possession required for: To facilitate the installation of a high-pressure gas pipeline, and to provide temporary storage, laydown areas and working space
32-15	G6 and MU46	Temporary possession required for: Installation of a high-pressure gas pipeline Utility works, including the installation or diversion of underground utilities within a multi-utility corridor
32-16	G6 and MU46	Temporary possession required for: Installation of a high-pressure gas pipeline Utility works, including the installation or diversion of underground utilities within a multi-utility corridor

Table 5: Temporary Possession of Land - by plot number		
Land plans plot ref.	DCO Work No(s).	Purpose for which the land is required:
32-17	G6 and MU46	Temporary possession required for: Installation of a high-pressure gas pipeline Utility works, including the installation or diversion of underground utilities within a multi-utility corridor
32-18	MU46	Temporary possession required for: Utility works, including the installation or diversion of underground utilities within a multi-utility corridor
32-25	MU46, MU47 and MUT17	Temporary possession required for: Utility works, including the installation or diversion of underground utilities within a multi-utility corridor
32-33	MU47	Temporary possession required for: Utility works, including the installation or diversion of underground utilities within a multi-utility corridor
32-35	MU47	Temporary possession required for: Utility works, including the installation or diversion of underground utilities within a multi-utility corridor
32-36	MU47	Temporary possession required for: Utility works, including the installation or diversion of underground utilities within a multi-utility corridor
32-39	MU43	Temporary possession required for: Utility works, including the installation or diversion of underground utilities within a multi-utility corridor
32-44	MU43	Temporary possession required for: Utility works, including the installation or diversion of underground utilities within a multi-utility corridor
32-48	MU43	Temporary possession required for: Utility works, including the installation or diversion of underground utilities within a multi-utility corridor
32-49	7X, MU41 and MU43	Temporary possession required for: Construction of a new public right of way between the new bridge to carry the new public right of way over the new A122 Lower Thames Crossing and the realigned A1013 Stanford Road Utility works, including the installation or diversion of underground utilities within a multi-utility corridor

**Table 5: Temporary Possession of Land - by plot number**

Land plans plot ref.	DCO Work No(s).	Purpose for which the land is required:
32-53	MU41	Temporary possession required for: To facilitate utility works, and to provide temporary storage, laydown areas and working space
32-55	MU43	Temporary possession required for: Utility works, including the installation or diversion of underground utilities within a multi-utility corridor
32-57	G6	Temporary possession required for: To facilitate the installation of a high-pressure gas pipeline, and to provide temporary storage, laydown areas and working space
32-58	G6 and MU45	Temporary possession required for: To facilitate the installation of a high-pressure gas pipeline, and to provide temporary storage, laydown areas and working space Utility works, including the installation or diversion of underground utilities within a multi-utility corridor
32-59	G6 and MU45	Temporary possession required for: To facilitate the installation of a high-pressure gas pipeline, and to provide temporary storage, laydown areas and working space Utility works, including the installation or diversion of underground utilities within a multi-utility corridor
32-61	MU43	Temporary possession required for: To facilitate utility works, and to provide temporary storage, laydown areas and working space
32-63	G6, MU45 and MUT19	Temporary possession required for: Installation of a high-pressure gas pipeline Utility works, including the installation or diversion of underground utilities within a multi-utility corridor
32-66	G6	Temporary possession required for: To facilitate the installation of a high-pressure gas pipeline, and to provide temporary storage, laydown areas and working space

**Table 5: Temporary Possession of Land - by plot number**

Land plans plot ref.	DCO Work No(s).	Purpose for which the land is required:
32-78	7X	Temporary possession required for: Construction of a new public right of way between the new bridge to carry the new public right of way over the new A122 Lower Thames Crossing and the realigned A1013 Stanford Road
32-81	7X	Temporary possession required for: Construction of a new public right of way between the new bridge to carry the new public right of way over the new A122 Lower Thames Crossing and the realigned A1013 Stanford Road
32-84	7X and MU43	Temporary possession required for: Construction of a new public right of way between the new bridge to carry the new public right of way over the new A122 Lower Thames Crossing and the realigned A1013 Stanford Road  Utility works, including the installation or diversion of underground utilities within a multi-utility corridor
32-85	7X	Temporary possession required for: Construction of a new public right of way between the new bridge to carry the new public right of way over the new A122 Lower Thames Crossing and the realigned A1013 Stanford Road
32-91	MU43 and MUT19	Temporary possession required for: Utility works, including the installation or diversion of underground utilities within a multi-utility corridor
32-92	G6	Temporary possession required for: To facilitate the installation of a high-pressure gas pipeline, and to provide temporary storage, laydown areas and working space
32-93	G6 and MUT19	Temporary possession required for: Installation of a high-pressure gas pipeline  Utility works, including the installation or diversion of underground utilities within a multi-utility corridor
32-102	G6	Temporary possession required for: To facilitate the installation of a high-pressure gas pipeline, and to provide temporary storage, laydown areas and working space

<b>Table 5: Temporary Possession of Land - by plot number</b>		
<b>Land plans plot ref.</b>	<b>DCO Work No(s).</b>	<b>Purpose for which the land is required:</b>
32-103	G6	Temporary possession required for: Installation of a high-pressure gas pipeline
32-104	G6	Temporary possession required for: Provision for temporary access for works involving the installation of a high-pressure gas pipeline
32-109	7F	Temporary possession required for: To facilitate the improvement to the existing dual carriageway A13, and to provide temporary storage, laydown areas and working space
32-110	MUT19	Temporary possession required for: Utility works, including the installation or diversion of underground utilities within a multi-utility corridor
32-111	G6	Temporary possession required for: Provision for access for works involving the installation of a high-pressure gas pipeline
32-115	G6	Temporary possession required for: To facilitate the installation of a high-pressure gas pipeline, and to provide temporary storage, laydown areas and working space
32-116	G6	Temporary possession required for: Installation of a high-pressure gas pipeline
32-117	G6	Temporary possession required for: To facilitate the installation of a high-pressure gas pipeline, and to provide temporary storage, laydown areas and working space
32-118	G6	Temporary possession required for: Installation of a high-pressure gas pipeline
32-119	G6	Temporary possession required for: To facilitate the installation of a high-pressure gas pipeline, and to provide temporary storage, laydown areas and working space

**Table 5: Temporary Possession of Land - by plot number**

Land plans plot ref.	DCO Work No(s).	Purpose for which the land is required:
32-120	G6	Temporary possession required for: Installation of a high-pressure gas pipeline
32-122	G6	Temporary possession required for: Provision for access for works involving the installation of a high-pressure gas pipeline
32-124	G6	Temporary possession required for: Provision for access for works involving the installation of a high-pressure gas pipeline
32-125	G6	Temporary possession required for: Provision for access for works involving the installation of a high-pressure gas pipeline
32-128	G6	Temporary possession required for: Provision for access for works involving the installation of a high-pressure gas pipeline
32-129	G6	Temporary possession required for: Provision for access for works involving the installation of a high-pressure gas pipeline
32-130	G6	Temporary possession required for: Installation of a high-pressure gas pipeline
32-133	G6	Temporary possession required for: Provision for access for works involving the installation of a high-pressure gas pipeline
32-134	G6	Temporary possession required for: To facilitate the installation of a high-pressure gas pipeline, and to provide temporary storage, laydown areas and working space
32-135	MU43	Temporary possession required for: Utility works, including the installation or diversion of underground utilities within a multi-utility corridor

**Table 5: Temporary Possession of Land - by plot number**

Land plans plot ref.	DCO Work No(s).	Purpose for which the land is required:
32-136	MU39, MU43 and MUT15	Temporary possession required for: Utility works, including the installation or diversion of underground utilities within a multi-utility corridor
32-137	G6	Temporary possession required for: To facilitate the installation of a high-pressure gas pipeline, and to provide temporary storage, laydown areas and working space
32-138	G6	Temporary possession required for: Installation of a high-pressure gas pipeline
32-139	MU39 and MUT15	Temporary possession required for: Utility works, including the installation or diversion of underground utilities within a multi-utility corridor
32-140	MU39 and MUT15	Temporary possession required for: Utility works, including the installation or diversion of underground utilities within a multi-utility corridor
32-141	MU39 and MUT15	Temporary possession required for: Utility works, including the installation or diversion of underground utilities within a multi-utility corridor
32-142	MU39 and MUT15	Temporary possession required for: Utility works, including the installation or diversion of underground utilities within a multi-utility corridor
32-143	G6	Temporary possession required for: Installation of a high-pressure gas pipeline
32-144	G6	Temporary possession required for: Installation of a high-pressure gas pipeline
32-145	MU39 and MUT15	Temporary possession required for: Utility works, including the installation or diversion of underground utilities within a multi-utility corridor

**Table 5: Temporary Possession of Land - by plot number**

Land plans plot ref.	DCO Work No(s).	Purpose for which the land is required:
32-147	G6	Temporary possession required for: To facilitate the installation of a high-pressure gas pipeline, and to provide temporary storage, laydown areas and working space
32-148	MU39 and MUT15	Temporary possession required for: Utility works, including the installation or diversion of underground utilities within a multi-utility corridor
32-149	G6	Temporary possession required for: To facilitate the installation of a high-pressure gas pipeline, and to provide temporary storage, laydown areas and working space
32-152	G6	Temporary possession required for: To facilitate the installation of a high-pressure gas pipeline, and to provide temporary storage, laydown areas and working space
32-153	G6b	Temporary possession required for: Provision for access for works involving the diversion of existing gas pipeline
32-155	MU39 and MUT15	Temporary possession required for: Utility works, including the installation or diversion of underground utilities within a multi-utility corridor
32-156	G6b	Temporary possession required for: Installation of a isolation valve
32-157	MU43	Temporary possession required for: Utility works, including the installation or diversion of underground utilities within a multi-utility corridor
32-158	G6b	Temporary possession required for: Provision for access for works involving the diversion of existing gas pipeline
32-159	MU39 and MUT15	Temporary possession required for: Utility works, including the installation or diversion of underground utilities within a multi-utility corridor



Table 5: Temporary Possession of Land - by plot number		
Land plans plot ref.	DCO Work No(s).	Purpose for which the land is required:
32-160	MU39 and MUT15	Temporary possession required for: Utility works, including the installation or diversion of underground utilities within a multi-utility corridor
32-162	G6b	Temporary possession required for: Provision for temporary access for works involving the diversion of existing gas pipeline
32-163	G6b	Temporary possession required for: Installation of a isolation valve
32-164	MU43	Temporary possession required for: Utility works, including the installation or diversion of underground utilities within a multi-utility corridor
32-165	G6b	Temporary possession required for: Provision for temporary access for works involving the diversion of existing gas pipeline
32-166	G6b	Temporary possession required for: Provision for access for works involving the diversion of existing gas pipeline
32-168	MU39 and MUT15	Temporary possession required for: Utility works, including the installation or diversion of underground utilities within a multi-utility corridor
32-169	MU43	Temporary possession required for: Utility works, including the installation or diversion of underground utilities within a multi-utility corridor
32-170	MU39 and MUT15	Temporary possession required for: Utility works, including the installation or diversion of underground utilities within a multi-utility corridor
32-171	MU39 and MUT15	Temporary possession required for: Utility works, including the installation or diversion of underground utilities within a multi-utility corridor

<b>Table 5: Temporary Possession of Land - by plot number</b>		
<b>Land plans plot ref.</b>	<b>DCO Work No(s).</b>	<b>Purpose for which the land is required:</b>
32-172	MU39 and MUT15	Temporary possession required for: Utility works, including the installation or diversion of underground utilities within a multi-utility corridor
32-173	MU39 and MUT15	Temporary possession required for: Utility works, including the installation or diversion of underground utilities within a multi-utility corridor
32-174	MU39 and MUT15	Temporary possession required for: Utility works, including the installation or diversion of underground utilities within a multi-utility corridor
32-175	G6b	Temporary possession required for: Provision for temporary access for works involving the diversion of existing gas pipeline
32-176	G6b	Temporary possession required for: Provision for temporary access for works involving the diversion of existing gas pipeline
32-177	E22	Temporary possession required for: Provision for access for environmental mitigation works to create a site for protected species
32-178	E22	Temporary possession required for: Provision for access for environmental mitigation works to create a site for protected species
32-179	MU39 and MUT15	Temporary possession required for: Utility works, including the installation or diversion of underground utilities within a multi-utility corridor
32-180	G6b	Temporary possession required for: Provision for temporary access for works involving the diversion of existing gas pipeline
32-181	G6b	Temporary possession required for: Provision for temporary access for works involving the diversion of existing gas pipeline
32-182	G6 and ULH6	Temporary possession required for: To facilitate the installation of a high-pressure gas pipeline, and to provide temporary storage, laydown areas and working space The establishment of a temporary utilities logistic hub for facilitating utility works

Table 5: Temporary Possession of Land - by plot number		
Land plans plot ref.	DCO Work No(s).	Purpose for which the land is required:
32-183	G6 and ULH6	Temporary possession required for: To facilitate the installation of a high-pressure gas pipeline, and to provide temporary storage, laydown areas and working space The establishment of a temporary utilities logistic hub for facilitating utility works
32-186	G6	Temporary possession required for: To facilitate the installation of a high-pressure gas pipeline, and to provide temporary storage, laydown areas and working space
33-01	MUT24, OH6 and OH7	Temporary possession required for: Utility works, including the installation or diversion of underground utilities within a multi-utility corridor Provision for temporary access for overhead lines diversion works
33-02	CA9, MU60 and MUT23	Temporary possession required for: Provision for temporary access and traffic management for the temporary construction compound Utility works, including the installation or diversion of underground utilities within a multi-utility corridor
33-03	MUT24, OH6 and OH7	Temporary possession required for: Utility works, including the installation or diversion of underground utilities within a multi-utility corridor Provision for temporary access for overhead lines diversion works
33-05	G6, MU55, MUT13, MUT24, OH6, OH7 and OHT7	Temporary possession required for: Installation of a high-pressure gas pipeline Utility works, including the installation or diversion of underground utilities within a multi-utility corridor Overhead lines diversion works, including the removal of existing overhead lines and pylons, construction of new overhead lines and pylons and works to existing overhead lines and pylons
33-06	G6	Temporary possession required for: To facilitate the installation of a high-pressure gas pipeline, and to provide temporary storage, laydown areas and working space

Table 5: Temporary Possession of Land - by plot number		
Land plans plot ref.	DCO Work No(s).	Purpose for which the land is required:
33-08	CA9, MU60 and MUT23	Temporary possession required for: Provision for temporary access and traffic management for the temporary construction compound Utility works, including the installation or diversion of underground utilities within a multi-utility corridor
33-17	OH6, OH7 and OHT7	Temporary possession required for: Overhead lines diversion works, including the removal of existing overhead lines and pylons, construction of new overhead lines and pylons and works to existing overhead lines and pylons
33-19	MU57	Temporary possession required for: To facilitate utility works, and to provide temporary storage, laydown areas and working space
33-24	MUT23	Temporary possession required for: Utility works, including the installation or diversion of underground utilities within a multi-utility corridor
33-30	CA9, MU55, MU57, MU58, OH6, OH7 and ULH7	Temporary possession required for: Temporary construction compound at surface for facilitating main works Utility works, including the installation or diversion of underground utilities within a multi-utility corridor Overhead lines diversion works, including the removal of existing overhead lines and pylons, construction of new overhead lines and pylons and works to existing overhead lines and pylons The establishment of a temporary utilities logistic hub for facilitating utility works
33-35	MU54, MU55, MU57, MUT20 and OH6	Temporary possession required for: Utility works, including the installation or diversion of underground utilities within a multi-utility corridor Overhead lines diversion works, including the removal of existing overhead lines and pylons, construction of new overhead lines and pylons and works to existing overhead lines and pylons
33-36	CA10, E34, G6, MU55, MU60, MUT13, MUT21 and MUT22	Temporary possession required for: Temporary construction compound at surface for facilitating main works Implementation of environmental mitigation works to create a site for protected species Installation of a high-pressure gas pipeline

**Table 5: Temporary Possession of Land - by plot number**

Land plans plot ref.	DCO Work No(s).	Purpose for which the land is required:
33-36 Cont'd		Utility works, including the installation or diversion of underground utilities within a multi-utility corridor
33-37	CA10 and G6	Temporary possession required for: Temporary construction compound at surface for facilitating main works To facilitate the installation of a high-pressure gas pipeline, and to provide temporary storage, laydown areas and working space
33-42	8K	Temporary possession required for: To facilitate the construction of a new private means of access for maintenance of the new drainage structures and to provide temporary storage, laydown areas and working space
33-47	MUT22	Temporary possession required for: Utility works, including the installation or diversion of underground utilities within a multi-utility corridor
33-49	MUT22	Temporary possession required for: Utility works, including the installation or diversion of underground utilities within a multi-utility corridor
33-53	MUT22	Temporary possession required for: Utility works, including the installation or diversion of underground utilities within a multi-utility corridor
33-54	MUT22	Temporary possession required for: Utility works, including the installation or diversion of underground utilities within a multi-utility corridor
33-55	MUT22	Temporary possession required for: Utility works, including the installation or diversion of underground utilities within a multi-utility corridor
33-66	MU59 and MUT13	Temporary possession required for: Utility works, including the installation or diversion of underground utilities within a multi-utility corridor
33-67	MU59 and MU60	Temporary possession required for: Utility works, including the installation or diversion of underground utilities within a multi-utility corridor

Table 5: Temporary Possession of Land - by plot number		
Land plans plot ref.	DCO Work No(s).	Purpose for which the land is required:
33-68	MUT21	Temporary possession required for: Utility works, including the installation or diversion of underground utilities within a multi-utility corridor
33-69	MU59, MU60 and MUT21	Temporary possession required for: Utility works, including the installation or diversion of underground utilities within a multi-utility corridor
33-70	MUT21	Temporary possession required for: Utility works, including the installation or diversion of underground utilities within a multi-utility corridor
33-71	MU59, MU60 and MUT21	Temporary possession required for: Utility works, including the installation or diversion of underground utilities within a multi-utility corridor
33-74	7L	Temporary possession required for: To facilitate the construction of a realigned section of Stifford Clays road, and to provide temporary storage, laydown areas and working space
33-75	7L	Temporary possession required for: To facilitate the construction of a realigned section of Stifford Clays road, and to provide temporary storage, laydown areas and working space
33-77	MU59, MU60 and MUT21	Temporary possession required for: Utility works, including the installation or diversion of underground utilities within a multi-utility corridor
33-78	MU59, MU60 and MUT21	Temporary possession required for: Utility works, including the installation or diversion of underground utilities within a multi-utility corridor
33-79	MU59, MU60 and MUT21	Temporary possession required for: Utility works, including the installation or diversion of underground utilities within a multi-utility corridor
33-80	MU59, MU60 and MUT21	Temporary possession required for: Utility works, including the installation or diversion of underground utilities within a multi-utility corridor

**Table 5: Temporary Possession of Land - by plot number**

Land plans plot ref.	DCO Work No(s).	Purpose for which the land is required:
33-81	MU59, MU60 and MUT21	Temporary possession required for: Utility works, including the installation or diversion of underground utilities within a multi-utility corridor
33-82	MUT22	Temporary possession required for: Utility works, including the installation or diversion of underground utilities within a multi-utility corridor
33-83	MUT22	Temporary possession required for: Utility works, including the installation or diversion of underground utilities within a multi-utility corridor
33-84	MUT22	Temporary possession required for: Utility works, including the installation or diversion of underground utilities within a multi-utility corridor
33-86	G6 and MUT22	Temporary possession required for: Installation of a high-pressure gas pipeline Utility works, including the installation or diversion of underground utilities within a multi-utility corridor
33-87	E33 and MUT22	Temporary possession required for: Implementation of environmental mitigation works to create a site for protected species Utility works, including the installation or diversion of underground utilities within a multi-utility corridor
33-88	G6 and MUT22	Temporary possession required for: Installation of a high-pressure gas pipeline Utility works, including the installation or diversion of underground utilities within a multi-utility corridor
33-89	G6 and MUT22	Temporary possession required for: Installation of a high-pressure gas pipeline Utility works, including the installation or diversion of underground utilities within a multi-utility corridor

Table 5: Temporary Possession of Land - by plot number		
Land plans plot ref.	DCO Work No(s).	Purpose for which the land is required:
33-90	MU60 and MUT21	Temporary possession required for: Utility works, including the installation or diversion of underground utilities within a multi-utility corridor
33-91	MU60 and MUT21	Temporary possession required for: Utility works, including the installation or diversion of underground utilities within a multi-utility corridor
33-92	G6	Temporary possession required for: To facilitate the installation of a high-pressure gas pipeline, and to provide temporary storage, laydown areas and working space
33-93	MUT22	Temporary possession required for: Utility works, including the installation or diversion of underground utilities within a multi-utility corridor
33-94	MUT22	Temporary possession required for: Utility works, including the installation or diversion of underground utilities within a multi-utility corridor
33-98	MUT13	Temporary possession required for: Utility works, including the installation or diversion of underground utilities within a multi-utility corridor
33-99	MU60 and MUT21	Temporary possession required for: Utility works, including the installation or diversion of underground utilities within a multi-utility corridor
33-100	MUT22	Temporary possession required for: Utility works, including the installation or diversion of underground utilities within a multi-utility corridor
33-101	MUT22	Temporary possession required for: Utility works, including the installation or diversion of underground utilities within a multi-utility corridor
33-103	MU60 and MUT21	Temporary possession required for: Utility works, including the installation or diversion of underground utilities within a multi-utility corridor



<b>Table 5: Temporary Possession of Land - by plot number</b>		
<b>Land plans plot ref.</b>	<b>DCO Work No(s).</b>	<b>Purpose for which the land is required:</b>
33-104	MUT22	Temporary possession required for: Utility works, including the installation or diversion of underground utilities within a multi-utility corridor
33-105	MU60 and MUT21	Temporary possession required for: Utility works, including the installation or diversion of underground utilities within a multi-utility corridor
33-106	MUT22	Temporary possession required for: Utility works, including the installation or diversion of underground utilities within a multi-utility corridor
33-107	MU60 and MUT21	Temporary possession required for: Utility works, including the installation or diversion of underground utilities within a multi-utility corridor
33-108	MUT22	Temporary possession required for: Utility works, including the installation or diversion of underground utilities within a multi-utility corridor
33-109	MU52	Temporary possession required for: Utility works, including the installation or diversion of underground utilities within a multi-utility corridor
33-110	MU52, MU60, MUT21 and MUT22	Temporary possession required for: Utility works, including the installation or diversion of underground utilities within a multi-utility corridor
33-112	MU52, MU60, MUT21 and MUT22	Temporary possession required for: Utility works, including the installation or diversion of underground utilities within a multi-utility corridor
33-113	MU52	Temporary possession required for: Utility works, including the installation or diversion of underground utilities within a multi-utility corridor
33-114	MU60 and MUT21	Temporary possession required for: Utility works, including the installation or diversion of underground utilities within a multi-utility corridor

Table 5: Temporary Possession of Land - by plot number		
Land plans plot ref.	DCO Work No(s).	Purpose for which the land is required:
33-115	MUT22	Temporary possession required for: Utility works, including the installation or diversion of underground utilities within a multi-utility corridor
33-116	MUT22	Temporary possession required for: Utility works, including the installation or diversion of underground utilities within a multi-utility corridor
33-117	MU52	Temporary possession required for: Utility works, including the installation or diversion of underground utilities within a multi-utility corridor
33-118	MUT22	Temporary possession required for: Utility works, including the installation or diversion of underground utilities within a multi-utility corridor
33-119	MU60 and MUT21	Temporary possession required for: Utility works, including the installation or diversion of underground utilities within a multi-utility corridor
33-120	MU52	Temporary possession required for: Utility works, including the installation or diversion of underground utilities within a multi-utility corridor
33-121	MU52	Temporary possession required for: Utility works, including the installation or diversion of underground utilities within a multi-utility corridor
33-122	MU52	Temporary possession required for: Utility works, including the installation or diversion of underground utilities within a multi-utility corridor
33-123	MU52	Temporary possession required for: Utility works, including the installation or diversion of underground utilities within a multi-utility corridor
33-124	MU52	Temporary possession required for: Utility works, including the installation or diversion of underground utilities within a multi-utility corridor

<b>Table 5: Temporary Possession of Land - by plot number</b>		
<b>Land plans plot ref.</b>	<b>DCO Work No(s).</b>	<b>Purpose for which the land is required:</b>
33-125	MU52	Temporary possession required for: Utility works, including the installation or diversion of underground utilities within a multi-utility corridor
33-126	MU52	Temporary possession required for: Utility works, including the installation or diversion of underground utilities within a multi-utility corridor
33-127	MU52	Temporary possession required for: Utility works, including the installation or diversion of underground utilities within a multi-utility corridor
33-128	MU52	Temporary possession required for: Utility works, including the installation or diversion of underground utilities within a multi-utility corridor
33-129	MU60 and MUT21	Temporary possession required for: Utility works, including the installation or diversion of underground utilities within a multi-utility corridor
33-130	MU52	Temporary possession required for: Utility works, including the installation or diversion of underground utilities within a multi-utility corridor
33-131	MU52	Temporary possession required for: Utility works, including the installation or diversion of underground utilities within a multi-utility corridor
33-132	MU52	Temporary possession required for: Utility works, including the installation or diversion of underground utilities within a multi-utility corridor
33-133	MU52	Temporary possession required for: Utility works, including the installation or diversion of underground utilities within a multi-utility corridor
33-134	MU60 and MUT21	Temporary possession required for: Utility works, including the installation or diversion of underground utilities within a multi-utility corridor

Table 5: Temporary Possession of Land - by plot number		
Land plans plot ref.	DCO Work No(s).	Purpose for which the land is required:
33-135	MU52	Temporary possession required for: Utility works, including the installation or diversion of underground utilities within a multi-utility corridor
33-136	MU52	Temporary possession required for: Utility works, including the installation or diversion of underground utilities within a multi-utility corridor
33-137	MU52	Temporary possession required for: Utility works, including the installation or diversion of underground utilities within a multi-utility corridor
33-138	MU52	Temporary possession required for: Utility works, including the installation or diversion of underground utilities within a multi-utility corridor
33-139	MU52	Temporary possession required for: Utility works, including the installation or diversion of underground utilities within a multi-utility corridor
33-140	MU52	Temporary possession required for: Utility works, including the installation or diversion of underground utilities within a multi-utility corridor
33-141	MU52	Temporary possession required for: Utility works, including the installation or diversion of underground utilities within a multi-utility corridor
33-142	MU52	Temporary possession required for: Utility works, including the installation or diversion of underground utilities within a multi-utility corridor
33-143	MU52	Temporary possession required for: Utility works, including the installation or diversion of underground utilities within a multi-utility corridor
33-144	MU52	Temporary possession required for: Utility works, including the installation or diversion of underground utilities within a multi-utility corridor

<b>Table 5: Temporary Possession of Land - by plot number</b>		
<b>Land plans plot ref.</b>	<b>DCO Work No(s).</b>	<b>Purpose for which the land is required:</b>
33-145	MU52	Temporary possession required for: Utility works, including the installation or diversion of underground utilities within a multi-utility corridor
33-146	MU60 and MUT21	Temporary possession required for: Utility works, including the installation or diversion of underground utilities within a multi-utility corridor
33-147	MU52	Temporary possession required for: Utility works, including the installation or diversion of underground utilities within a multi-utility corridor
33-148	MU52	Temporary possession required for: Utility works, including the installation or diversion of underground utilities within a multi-utility corridor
33-149	MU52	Temporary possession required for: Utility works, including the installation or diversion of underground utilities within a multi-utility corridor
33-150	MU52	Temporary possession required for: Utility works, including the installation or diversion of underground utilities within a multi-utility corridor
33-151	MU52	Temporary possession required for: Utility works, including the installation or diversion of underground utilities within a multi-utility corridor
33-152	MU60 and MUT21	Temporary possession required for: Utility works, including the installation or diversion of underground utilities within a multi-utility corridor
33-153	MU52	Temporary possession required for: Utility works, including the installation or diversion of underground utilities within a multi-utility corridor
33-154	MUT22	Temporary possession required for: Utility works, including the installation or diversion of underground utilities within a multi-utility corridor

<b>Table 5: Temporary Possession of Land - by plot number</b>		
<b>Land plans plot ref.</b>	<b>DCO Work No(s).</b>	<b>Purpose for which the land is required:</b>
33-155	MUT22	Temporary possession required for: Utility works, including the installation or diversion of underground utilities within a multi-utility corridor
33-156	MU52	Temporary possession required for: Utility works, including the installation or diversion of underground utilities within a multi-utility corridor
33-157	MU60 and MUT21	Temporary possession required for: Utility works, including the installation or diversion of underground utilities within a multi-utility corridor
33-158	MU60 and MUT21	Temporary possession required for: Utility works, including the installation or diversion of underground utilities within a multi-utility corridor
33-159	MU60 and MUT21	Temporary possession required for: Utility works, including the installation or diversion of underground utilities within a multi-utility corridor
33-160	MU60 and MUT21	Temporary possession required for: Utility works, including the installation or diversion of underground utilities within a multi-utility corridor
33-161	MU52	Temporary possession required for: Utility works, including the installation or diversion of underground utilities within a multi-utility corridor
33-162	MU60 and MUT21	Temporary possession required for: Utility works, including the installation or diversion of underground utilities within a multi-utility corridor
33-163	MU52	Temporary possession required for: Utility works, including the installation or diversion of underground utilities within a multi-utility corridor
33-164	MU52	Temporary possession required for: Utility works, including the installation or diversion of underground utilities within a multi-utility corridor

<b>Table 5: Temporary Possession of Land - by plot number</b>		
<b>Land plans plot ref.</b>	<b>DCO Work No(s).</b>	<b>Purpose for which the land is required:</b>
33-165	MU60 and MUT21	Temporary possession required for: Utility works, including the installation or diversion of underground utilities within a multi-utility corridor
33-166	MU52	Temporary possession required for: Utility works, including the installation or diversion of underground utilities within a multi-utility corridor
33-167	MU52	Temporary possession required for: Utility works, including the installation or diversion of underground utilities within a multi-utility corridor
33-168	MU60 and MUT21	Temporary possession required for: Utility works, including the installation or diversion of underground utilities within a multi-utility corridor
33-169	MU60 and MUT21	Temporary possession required for: Utility works, including the installation or diversion of underground utilities within a multi-utility corridor
33-170	MU60 and MUT21	Temporary possession required for: Utility works, including the installation or diversion of underground utilities within a multi-utility corridor
33-171	MU52	Temporary possession required for: Utility works, including the installation or diversion of underground utilities within a multi-utility corridor
33-172	MU60 and MUT21	Temporary possession required for: Utility works, including the installation or diversion of underground utilities within a multi-utility corridor
33-173	MUT22	Temporary possession required for: Utility works, including the installation or diversion of underground utilities within a multi-utility corridor
33-174	MU60 and MUT21	Temporary possession required for: Utility works, including the installation or diversion of underground utilities within a multi-utility corridor

Table 5: Temporary Possession of Land - by plot number		
Land plans plot ref.	DCO Work No(s).	Purpose for which the land is required:
33-175	G6	Temporary possession required for: Installation of a high-pressure gas pipeline
33-176	MU60 and MUT21	Temporary possession required for: Utility works, including the installation or diversion of underground utilities within a multi-utility corridor
33-177	MU60 and MUT21	Temporary possession required for: Utility works, including the installation or diversion of underground utilities within a multi-utility corridor
33-178	MUT22	Temporary possession required for: Utility works, including the installation or diversion of underground utilities within a multi-utility corridor
33-179	G6	Temporary possession required for: To facilitate the installation of a high-pressure gas pipeline, and to provide temporary storage, laydown areas and working space
33-180	MU52	Temporary possession required for: Utility works, including the installation or diversion of underground utilities within a multi-utility corridor
33-181	MU60 and MUT21	Temporary possession required for: Utility works, including the installation or diversion of underground utilities within a multi-utility corridor
33-182	MU52 and MUT13	Temporary possession required for: Utility works, including the installation or diversion of underground utilities within a multi-utility corridor
33-183	MU60 and MUT21	Temporary possession required for: Utility works, including the installation or diversion of underground utilities within a multi-utility corridor
33-184	MUT22	Temporary possession required for: Utility works, including the installation or diversion of underground utilities within a multi-utility corridor



Table 5: Temporary Possession of Land - by plot number		
Land plans plot ref.	DCO Work No(s).	Purpose for which the land is required:
33-185	MU52	Temporary possession required for: Utility works, including the installation or diversion of underground utilities within a multi-utility corridor
33-186	MU52	Temporary possession required for: Utility works, including the installation or diversion of underground utilities within a multi-utility corridor
33-187	MU60 and MUT21	Temporary possession required for: Utility works, including the installation or diversion of underground utilities within a multi-utility corridor
33-188	MUT22	Temporary possession required for: Utility works, including the installation or diversion of underground utilities within a multi-utility corridor
33-189	MU52 and MUT13	Temporary possession required for: Utility works, including the installation or diversion of underground utilities within a multi-utility corridor
33-190	MU60 and MUT21	Temporary possession required for: Utility works, including the installation or diversion of underground utilities within a multi-utility corridor
33-191	MU52 and MUT13	Temporary possession required for: Utility works, including the installation or diversion of underground utilities within a multi-utility corridor
33-192	MU60 and MUT21	Temporary possession required for: Utility works, including the installation or diversion of underground utilities within a multi-utility corridor
33-194	E32	Temporary possession required for: Implementation of environmental mitigation works to create a site for protected species
33-195	MU60 and MUT21	Temporary possession required for: Utility works, including the installation or diversion of underground utilities within a multi-utility corridor

Table 5: Temporary Possession of Land - by plot number		
Land plans plot ref.	DCO Work No(s).	Purpose for which the land is required:
33-196	MU60 and MUT21	Temporary possession required for: Utility works, including the installation or diversion of underground utilities within a multi-utility corridor
33-197	MU60 and MUT21	Temporary possession required for: Utility works, including the installation or diversion of underground utilities within a multi-utility corridor
33-199	MU60 and MUT21	Temporary possession required for: Utility works, including the installation or diversion of underground utilities within a multi-utility corridor
33-200	MU60 and MUT21	Temporary possession required for: Utility works, including the installation or diversion of underground utilities within a multi-utility corridor
33-201	7G	Temporary possession required for: Improvements to Woolings Close
33-202	MU60 and MUT21	Temporary possession required for: Utility works, including the installation or diversion of underground utilities within a multi-utility corridor
33-203	MU60 and MUT21	Temporary possession required for: Utility works, including the installation or diversion of underground utilities within a multi-utility corridor
33-205	MU60 and MUT21	Temporary possession required for: Utility works, including the installation or diversion of underground utilities within a multi-utility corridor
33-206	MU60 and MUT21	Temporary possession required for: Utility works, including the installation or diversion of underground utilities within a multi-utility corridor
33-207	7G	Temporary possession required for: Improvements to Woolings Close

<b>Table 5: Temporary Possession of Land - by plot number</b>		
<b>Land plans plot ref.</b>	<b>DCO Work No(s).</b>	<b>Purpose for which the land is required:</b>
33-208	MU60 and MUT21	Temporary possession required for: Utility works, including the installation or diversion of underground utilities within a multi-utility corridor
33-209	MU60 and MUT21	Temporary possession required for: Utility works, including the installation or diversion of underground utilities within a multi-utility corridor
33-210	MU60 and MUT21	Temporary possession required for: Utility works, including the installation or diversion of underground utilities within a multi-utility corridor
33-211	MU60 and MUT21	Temporary possession required for: Utility works, including the installation or diversion of underground utilities within a multi-utility corridor
33-212	MU60 and MUT21	Temporary possession required for: Utility works, including the installation or diversion of underground utilities within a multi-utility corridor
33-215	MU60 and MUT21	Temporary possession required for: Utility works, including the installation or diversion of underground utilities within a multi-utility corridor
33-217	MU60 and MUT21	Temporary possession required for: Utility works, including the installation or diversion of underground utilities within a multi-utility corridor
33-219	MU60 and MUT21	Temporary possession required for: Utility works, including the installation or diversion of underground utilities within a multi-utility corridor
33-220	MU60 and MUT21	Temporary possession required for: Utility works, including the installation or diversion of underground utilities within a multi-utility corridor
33-221	MUT22	Temporary possession required for: Utility works, including the installation or diversion of underground utilities within a multi-utility corridor

<b>Table 5: Temporary Possession of Land - by plot number</b>		
<b>Land plans plot ref.</b>	<b>DCO Work No(s).</b>	<b>Purpose for which the land is required:</b>
33-222	MU60 and MUT21	Temporary possession required for: Utility works, including the installation or diversion of underground utilities within a multi-utility corridor
33-224	G6	Temporary possession required for: Provision for temporary access for works involving the installation of a high-pressure gas pipeline
33-225	MU60 and MUT21	Temporary possession required for: Utility works, including the installation or diversion of underground utilities within a multi-utility corridor
33-226	G6	Temporary possession required for: Provision for temporary access for works involving the installation of a high-pressure gas pipeline
33-227	MU60 and MUT21	Temporary possession required for: Utility works, including the installation or diversion of underground utilities within a multi-utility corridor
33-228	MU60 and MUT21	Temporary possession required for: Utility works, including the installation or diversion of underground utilities within a multi-utility corridor
33-229	E32	Temporary possession required for: Implementation of environmental mitigation works to create a site for protected species
33-230	MU60 and MUT21	Temporary possession required for: Utility works, including the installation or diversion of underground utilities within a multi-utility corridor
33-231	MU60 and MUT21	Temporary possession required for: Utility works, including the installation or diversion of underground utilities within a multi-utility corridor
33-232	MU60 and MUT21	Temporary possession required for: Utility works, including the installation or diversion of underground utilities within a multi-utility corridor

Table 5: Temporary Possession of Land - by plot number		
Land plans plot ref.	DCO Work No(s).	Purpose for which the land is required:
33-233	MU60 and MUT21	Temporary possession required for: Utility works, including the installation or diversion of underground utilities within a multi-utility corridor
33-234	G6	Temporary possession required for: Provision for temporary access for works involving the installation of a high-pressure gas pipeline
33-235	G6	Temporary possession required for: Provision for temporary access for works involving the installation of a high-pressure gas pipeline
33-236	MU60 and MUT21	Temporary possession required for: Utility works, including the installation or diversion of underground utilities within a multi-utility corridor
33-237	G6	Temporary possession required for: Provision for temporary access for works involving the installation of a high-pressure gas pipeline
33-238	MU60 and MUT21	Temporary possession required for: Utility works, including the installation or diversion of underground utilities within a multi-utility corridor
33-239	MU60 and MUT21	Temporary possession required for: Utility works, including the installation or diversion of underground utilities within a multi-utility corridor
33-240	MU60 and MUT21	Temporary possession required for: Utility works, including the installation or diversion of underground utilities within a multi-utility corridor
33-241	MU60 and MUT21	Temporary possession required for: Utility works, including the installation or diversion of underground utilities within a multi-utility corridor
33-242	G6	Temporary possession required for: To facilitate the installation of a high-pressure gas pipeline, and to provide temporary storage, laydown areas and working space

**Table 5: Temporary Possession of Land - by plot number**

Land plans plot ref.	DCO Work No(s).	Purpose for which the land is required:
33-243	MU60 and MUT21	Temporary possession required for: Utility works, including the installation or diversion of underground utilities within a multi-utility corridor
33-244	MU60 and MUT21	Temporary possession required for: Utility works, including the installation or diversion of underground utilities within a multi-utility corridor
33-245	MU60 and MUT21	Temporary possession required for: Utility works, including the installation or diversion of underground utilities within a multi-utility corridor
33-246	MU60 and MUT21	Temporary possession required for: Utility works, including the installation or diversion of underground utilities within a multi-utility corridor
33-247	MU60 and MUT21	Temporary possession required for: Utility works, including the installation or diversion of underground utilities within a multi-utility corridor
33-248	G6	Temporary possession required for: Installation of a high-pressure gas pipeline
33-249	G6	Temporary possession required for: To facilitate the installation of a high-pressure gas pipeline, and to provide temporary storage, laydown areas and working space
33-250	G6	Temporary possession required for: Installation of a high-pressure gas pipeline
33-251	MU60 and MUT21	Temporary possession required for: Utility works, including the installation or diversion of underground utilities within a multi-utility corridor
33-252	MU60 and MUT21	Temporary possession required for: Utility works, including the installation or diversion of underground utilities within a multi-utility corridor
33-253	G6, MU60 and MUT21	Temporary possession required for: Installation of a high-pressure gas pipeline Utility works, including the installation or diversion of underground utilities within a multi-utility corridor

Table 5: Temporary Possession of Land - by plot number		
Land plans plot ref.	DCO Work No(s).	Purpose for which the land is required:
33-254	G6	Temporary possession required for: To facilitate the installation of a high-pressure gas pipeline, and to provide temporary storage, laydown areas and working space
33-255	G6	Temporary possession required for: To facilitate the installation of a high-pressure gas pipeline, and to provide temporary storage, laydown areas and working space
33-256	MU60 and MUT21	Temporary possession required for: Utility works, including the installation or diversion of underground utilities within a multi-utility corridor
33-257	G6	Temporary possession required for: To facilitate the installation of a high-pressure gas pipeline, and to provide temporary storage, laydown areas and working space
33-258	MU60 and MUT21	Temporary possession required for: Utility works, including the installation or diversion of underground utilities within a multi-utility corridor
33-259	G6	Temporary possession required for: To facilitate the installation of a high-pressure gas pipeline, and to provide temporary storage, laydown areas and working space
33-260	MU60 and MUT21	Temporary possession required for: Utility works, including the installation or diversion of underground utilities within a multi-utility corridor
33-261	MU60 and MUT21	Temporary possession required for: Utility works, including the installation or diversion of underground utilities within a multi-utility corridor
33-262	G6, MU60 and MUT21	Temporary possession required for: Installation of a high-pressure gas pipeline Utility works, including the installation or diversion of underground utilities within a multi-utility corridor
33-263	G6	Temporary possession required for: To facilitate the installation of a high-pressure gas pipeline, and to provide temporary storage, laydown areas and working space

**Table 5: Temporary Possession of Land - by plot number**

Land plans plot ref.	DCO Work No(s).	Purpose for which the land is required:
33-264	G6, MU60 and MUT21	Temporary possession required for: Installation of a high-pressure gas pipeline Utility works, including the installation or diversion of underground utilities within a multi-utility corridor
33-265	G6	Temporary possession required for: To facilitate the installation of a high-pressure gas pipeline, and to provide temporary storage, laydown areas and working space
33-266	G6	Temporary possession required for: Installation of a high-pressure gas pipeline
33-267	MU60 and MUT21	Temporary possession required for: Utility works, including the installation or diversion of underground utilities within a multi-utility corridor
33-268	G6	Temporary possession required for: To facilitate the installation of a high-pressure gas pipeline, and to provide temporary storage, laydown areas and working space
33-269	MU60 and MUT21	Temporary possession required for: Utility works, including the installation or diversion of underground utilities within a multi-utility corridor
33-270	G6	Temporary possession required for: Installation of a high-pressure gas pipeline
33-271	MU60 and MUT21	Temporary possession required for: Utility works, including the installation or diversion of underground utilities within a multi-utility corridor
33-272	MU60 and MUT21	Temporary possession required for: Utility works, including the installation or diversion of underground utilities within a multi-utility corridor
33-273	G6	Temporary possession required for: Installation of a high-pressure gas pipeline



Table 5: Temporary Possession of Land - by plot number		
Land plans plot ref.	DCO Work No(s).	Purpose for which the land is required:
33-274	MU60 and MUT21	Temporary possession required for: Utility works, including the installation or diversion of underground utilities within a multi-utility corridor
33-275	MU60 and MUT21	Temporary possession required for: Utility works, including the installation or diversion of underground utilities within a multi-utility corridor
33-276	G6	Temporary possession required for: To facilitate the installation of a high-pressure gas pipeline, and to provide temporary storage, laydown areas and working space
33-277	G6	Temporary possession required for: Installation of a high-pressure gas pipeline
33-278	G6 and MU46	Temporary possession required for: Installation of a high-pressure gas pipeline Utility works, including the installation or diversion of underground utilities within a multi-utility corridor
33-279	MU60 and MUT21	Temporary possession required for: Utility works, including the installation or diversion of underground utilities within a multi-utility corridor
33-280	G6	Temporary possession required for: To facilitate the installation of a high-pressure gas pipeline, and to provide temporary storage, laydown areas and working space
33-281	G6	Temporary possession required for: To facilitate the installation of a high-pressure gas pipeline, and to provide temporary storage, laydown areas and working space
33-282	G6	Temporary possession required for: To facilitate the installation of a high-pressure gas pipeline, and to provide temporary storage, laydown areas and working space
33-283	MU60 and MUT21	Temporary possession required for: Utility works, including the installation or diversion of underground utilities within a multi-utility corridor

Table 5: Temporary Possession of Land - by plot number		
Land plans plot ref.	DCO Work No(s).	Purpose for which the land is required:
33-284	MU60 and MUT21	Temporary possession required for: Utility works, including the installation or diversion of underground utilities within a multi-utility corridor
33-285	G6	Temporary possession required for: To facilitate the installation of a high-pressure gas pipeline, and to provide temporary storage, laydown areas and working space
33-286	MU60 and MUT21	Temporary possession required for: Utility works, including the installation or diversion of underground utilities within a multi-utility corridor
33-287	MU60 and MUT21	Temporary possession required for: Utility works, including the installation or diversion of underground utilities within a multi-utility corridor
33-290	MU46	Temporary possession required for: Utility works, including the installation or diversion of underground utilities within a multi-utility corridor
33-300	MUT22	Temporary possession required for: Utility works, including the installation or diversion of underground utilities within a multi-utility corridor
33-301	MUT22	Temporary possession required for: Utility works, including the installation or diversion of underground utilities within a multi-utility corridor
33-302	MUT22	Temporary possession required for: Utility works, including the installation or diversion of underground utilities within a multi-utility corridor
34-01	CA13, E38, MUT24, OH6 and OH7	Temporary possession required for: Provision for temporary access and traffic management for the temporary construction compound Provision for access for environmental mitigation works to create a site for protected species Utility works, including the installation or diversion of underground utilities within a multi-utility corridor Provision for temporary access for overhead lines diversion works

<b>Table 5: Temporary Possession of Land - by plot number</b>		
<b>Land plans plot ref.</b>	<b>DCO Work No(s).</b>	<b>Purpose for which the land is required:</b>
34-02	MUT24	Temporary possession required for: Utility works, including the installation or diversion of underground utilities within a multi-utility corridor
34-03	CA13, E38, MUT24, OH6 and OH7	Temporary possession required for: Provision for temporary access and traffic management for the temporary construction compound Provision for access for environmental mitigation works to create a site for protected species Utility works, including the installation or diversion of underground utilities within a multi-utility corridor Provision for temporary access for overhead lines diversion works
34-04	CA13	Temporary possession required for: Provision for temporary access and traffic management for the temporary construction compound
34-05	CA13, E38, MUT24, OH6 and OH7	Temporary possession required for: Provision for temporary access and traffic management for the temporary construction compound Provision for access for environmental mitigation works to create a site for protected species Utility works, including the installation or diversion of underground utilities within a multi-utility corridor Provision for temporary access for overhead lines diversion works
34-06	MUT24, OH6 and OH7	Temporary possession required for: Utility works, including the installation or diversion of underground utilities within a multi-utility corridor Provision for temporary access for overhead lines diversion works
34-15	MUT24, OH6 and OH7	Temporary possession required for: Utility works, including the installation or diversion of underground utilities within a multi-utility corridor Provision for temporary access for overhead lines diversion works

Table 5: Temporary Possession of Land - by plot number		
Land plans plot ref.	DCO Work No(s).	Purpose for which the land is required:
34-17	MUT24, OH6 and OH7	Temporary possession required for: Utility works, including the installation or diversion of underground utilities within a multi-utility corridor Provision for temporary access for overhead lines diversion works
34-19	MUT24, OH6 and OH7	Temporary possession required for: Utility works, including the installation or diversion of underground utilities within a multi-utility corridor Provision for temporary access for overhead lines diversion works
34-20	G6 and ULH5	Temporary possession required for: To facilitate the installation of a high-pressure gas pipeline, and to provide temporary storage, laydown areas and working space The establishment of a temporary utilities logistic hub for facilitating utility works
34-23	MUT24, OH6 and OH7	Temporary possession required for: Utility works, including the installation or diversion of underground utilities within a multi-utility corridor Provision for temporary access for overhead lines diversion works
34-24	MUT24	Temporary possession required for: Utility works, including the installation or diversion of underground utilities within a multi-utility corridor
34-25	MUT24, OH6 and OH7	Temporary possession required for: Utility works, including the installation or diversion of underground utilities within a multi-utility corridor Provision for temporary access for overhead lines diversion works
34-26	MUT24, OH6 and OH7	Temporary possession required for: Utility works, including the installation or diversion of underground utilities within a multi-utility corridor Provision for temporary access for overhead lines diversion works

**Table 5: Temporary Possession of Land - by plot number**

Land plans plot ref.	DCO Work No(s).	Purpose for which the land is required:
34-27	G6 and ULH5	Temporary possession required for: To facilitate the installation of a high-pressure gas pipeline, and to provide temporary storage, laydown areas and working space Provision for temporary access to the temporary utilities logistic hub
34-28	G6 and ULH5	Temporary possession required for: To facilitate the installation of a high-pressure gas pipeline, and to provide temporary storage, laydown areas and working space Provision for temporary access to the temporary utilities logistic hub
34-29	G6	Temporary possession required for: To facilitate the installation of a high-pressure gas pipeline, and to provide temporary storage, laydown areas and working space
34-30	G6	Temporary possession required for: Installation of a high-pressure gas pipeline
34-31	G6	Temporary possession required for: Installation of a high-pressure gas pipeline
34-32	G6	Temporary possession required for: To facilitate the installation of a high-pressure gas pipeline, and to provide temporary storage, laydown areas and working space
34-33	MUT23	Temporary possession required for: Utility works, including the installation or diversion of underground utilities within a multi-utility corridor
34-38	MUT23	Temporary possession required for: Utility works, including the installation or diversion of underground utilities within a multi-utility corridor
34-39	MUT23	Temporary possession required for: Utility works, including the installation or diversion of underground utilities within a multi-utility corridor

<b>Table 5: Temporary Possession of Land - by plot number</b>		
<b>Land plans plot ref.</b>	<b>DCO Work No(s).</b>	<b>Purpose for which the land is required:</b>
34-40	MUT23	Temporary possession required for: Utility works, including the installation or diversion of underground utilities within a multi-utility corridor
34-41	MUT24, OH6 and OH7	Temporary possession required for: Utility works, including the installation or diversion of underground utilities within a multi-utility corridor Provision for temporary access for overhead lines diversion works
34-42	MUT24	Temporary possession required for: Utility works, including the installation or diversion of underground utilities within a multi-utility corridor
34-43	MUT24, OH6 and OH7	Temporary possession required for: Utility works, including the installation or diversion of underground utilities within a multi-utility corridor Provision for temporary access for overhead lines diversion works
34-44	CA9, MU60 and MUT23	Temporary possession required for: Provision for temporary access and traffic management for the temporary construction compound Utility works, including the installation or diversion of underground utilities within a multi-utility corridor
34-45	G6	Temporary possession required for: Installation of a high-pressure gas pipeline
34-46	G6	Temporary possession required for: To facilitate the installation of a high-pressure gas pipeline, and to provide temporary storage, laydown areas and working space
34-47	MUT24, OH6 and OH7	Temporary possession required for: Utility works, including the installation or diversion of underground utilities within a multi-utility corridor Provision for temporary access for overhead lines diversion works
34-48	MUT24, OH6 and OH7	Temporary possession required for: Utility works, including the installation or diversion of underground utilities within a multi-utility corridor Provision for temporary access for overhead lines diversion works

**Table 5: Temporary Possession of Land - by plot number**

Land plans plot ref.	DCO Work No(s).	Purpose for which the land is required:
35-01	MUT24	Temporary possession required for: Utility works, including the installation or diversion of underground utilities within a multi-utility corridor
35-02	OH7	Temporary possession required for: Overhead lines diversion works, including the removal of existing overhead lines and pylons, construction of new overhead lines and pylons and works to existing overhead lines and pylons
35-03	MUT24	Temporary possession required for: Utility works, including the installation or diversion of underground utilities within a multi-utility corridor
35-05	E36	Temporary possession required for: Implementation of environmental mitigation works to create a site for protected species, including the construction of a new bat barn structure and new ecological ponds
35-06	E36	Temporary possession required for: Implementation of environmental mitigation works to create a site for protected species, including the construction of a new bat barn structure and new ecological ponds
35-07	MUT24	Temporary possession required for: Utility works, including the installation or diversion of underground utilities within a multi-utility corridor
35-09	E36 and OH7	Temporary possession required for: Implementation of environmental mitigation works to create a site for protected species, including the construction of a new bat barn structure and new ecological ponds Overhead lines diversion works, including the removal of existing overhead lines and pylons, construction of new overhead lines and pylons and works to existing overhead lines and pylons
35-13	E36, FCA3 and OH7	Temporary possession required for: Implementation of environmental mitigation works to create a site for protected species, including the construction of a new bat barn structure and new ecological ponds Construction of a new flood compensation area Overhead lines diversion works, including the removal of existing overhead lines and pylons, construction of new overhead lines and pylons and works to existing overhead lines and pylons

Table 5: Temporary Possession of Land - by plot number		
Land plans plot ref.	DCO Work No(s).	Purpose for which the land is required:
35-19	E36	Temporary possession required for: Implementation of environmental mitigation works to create a site for protected species, including the construction of a new bat barn structure and new ecological ponds
35-20	E36	Temporary possession required for: Implementation of environmental mitigation works to create a site for protected species, including the construction of a new bat barn structure and new ecological ponds
35-21	E36	Temporary possession required for: Implementation of environmental mitigation works to create a site for protected species, including the construction of a new bat barn structure and new ecological ponds
35-29	CA11	Temporary possession required for: Temporary construction compound at surface for facilitating main works
35-30	CA11	Temporary possession required for: Temporary construction compound at surface for facilitating main works
35-32	CA11, MUT13, MUT22 and MUT25	Temporary possession required for: Temporary construction compound at surface for facilitating main works Utility works, including the installation or diversion of underground utilities within a multi-utility corridor
35-33	MUT22 and MUT25	Temporary possession required for: Utility works, including the installation or diversion of underground utilities within a multi-utility corridor
35-34	MUT25	Temporary possession required for: Utility works, including the installation or diversion of underground utilities within a multi-utility corridor
35-35	MUT25	Temporary possession required for: Utility works, including the installation or diversion of underground utilities within a multi-utility corridor



<b>Table 5: Temporary Possession of Land - by plot number</b>		
<b>Land plans plot ref.</b>	<b>DCO Work No(s).</b>	<b>Purpose for which the land is required:</b>
35-36	MUT22	Temporary possession required for: Utility works, including the installation or diversion of underground utilities within a multi-utility corridor
35-42	MUT22	Temporary possession required for: Utility works, including the installation or diversion of underground utilities within a multi-utility corridor
35-53	E36	Temporary possession required for: Implementation of environmental mitigation works to create a site for protected species, including the construction of a new bat barn structure and new ecological ponds
35-54	E36	Temporary possession required for: Implementation of environmental mitigation works to create a site for protected species, including the construction of a new bat barn structure and new ecological ponds
35-55	E36 and OH7	Temporary possession required for: Implementation of environmental mitigation works to create a site for protected species, including the construction of a new bat barn structure and new ecological ponds  Overhead lines diversion works, including the removal of existing overhead lines and pylons, construction of new overhead lines and pylons and works to existing overhead lines and pylons
35-56	E36	Temporary possession required for: Implementation of environmental mitigation works to create a site for protected species, including the construction of a new bat barn structure and new ecological ponds
35-58	MUT22	Temporary possession required for: Utility works, including the installation or diversion of underground utilities within a multi-utility corridor
35-59	MUT22	Temporary possession required for: Utility works, including the installation or diversion of underground utilities within a multi-utility corridor

Table 5: Temporary Possession of Land - by plot number		
Land plans plot ref.	DCO Work No(s).	Purpose for which the land is required:
35-61	MUT22	Temporary possession required for: Utility works, including the installation or diversion of underground utilities within a multi-utility corridor
36-01	E38	Temporary possession required for: Implementation of environmental mitigation works to create a site for protected species
36-02	CA13, E38 and MUT24	Temporary possession required for: Provision for temporary access and traffic management for the temporary construction compound Provision for access for environmental mitigation works to create a site for protected species Utility works, including the installation or diversion of underground utilities within a multi-utility corridor
36-03	E38	Temporary possession required for: Provision for access for environmental mitigation works to create a site for protected species
36-04	CA13	Temporary possession required for: Provision for temporary access and traffic management for the temporary construction compound
36-05	CA13 and E38	Temporary possession required for: Provision for temporary access and traffic management for the temporary construction compound Provision for access for environmental mitigation works to create a site for protected species
36-06	MUT24	Temporary possession required for: Utility works, including the installation or diversion of underground utilities within a multi-utility corridor
37-05	E37 and E39	Temporary possession required for: Implementation of environmental mitigation works to create a site for protected species
37-06	E37 and E39	Temporary possession required for: Provision for access for environmental mitigation works to create a site for protected species

<b>Table 5: Temporary Possession of Land - by plot number</b>		
<b>Land plans plot ref.</b>	<b>DCO Work No(s).</b>	<b>Purpose for which the land is required:</b>
37-07	E37 and E39	Temporary possession required for: Provision for access for environmental mitigation works to create a site for protected species
38-01	8M, CA13, MU64, MU65, MUT26 and MUT27	Temporary possession required for: Construction of a new public right of way between the new bridge to carry the realigned footpath FP136 and the new bridge to carry the realigned North Road Temporary construction compound at surface for facilitating main works Utility works, including the installation or diversion of underground utilities within a multi-utility corridor
38-02	CA13	Temporary possession required for: Temporary construction compound at surface for facilitating main works
38-03	MU64 and MUT27	Temporary possession required for: Utility works, including the installation or diversion of underground utilities within a multi-utility corridor
38-09	MU65	Temporary possession required for: To facilitate utility works, and to provide temporary storage, laydown areas and working space
38-10	CA13	Temporary possession required for: Temporary construction compound at surface for facilitating main works
38-13	MU65	Temporary possession required for: Utility works, including the installation or diversion of underground utilities within a multi-utility corridor
38-14	CA13 and E40	Temporary possession required for: Provision for temporary access and traffic management for the temporary construction compound Implementation of environmental mitigation works to create a site for protected species
38-15	MU64	Temporary possession required for: Utility works, including the installation or diversion of underground utilities within a multi-utility corridor

**Table 5: Temporary Possession of Land - by plot number**

Land plans plot ref.	DCO Work No(s).	Purpose for which the land is required:
38-16	CA13	Temporary possession required for: Provision for temporary access and traffic management for the temporary construction compound
38-18	8C	Temporary possession required for: To facilitate the construction of a new public right of way over the new A122 Lower Thames Crossing, and to provide temporary storage, laydown areas and working space
38-19	8H	Temporary possession required for: To facilitate the construction of a new drainage attenuation pond with associated drainage facilities, laydown areas and working space
38-20	MU63	Temporary possession required for: Utility works, including the installation or diversion of underground utilities within a multi-utility corridor
38-22	8M, G8, MU63 and OH7	Temporary possession required for: Construction of a new public right of way between the public right of way along the Mardyke channel and the new bridge to carry the realigned footpath FP136 Diversion of existing gas pipeline Utility works, including the installation or diversion of underground utilities within a multi-utility corridor Overhead lines diversion works, including the removal of existing overhead lines and pylons, construction of new overhead lines and pylons and works to existing overhead lines and pylons
38-23	8M	Temporary possession required for: To facilitate the construction of a new public right of way and to provide temporary storage, laydown areas and working space
38-24	CA13 and E40	Temporary possession required for: Provision for temporary access and traffic management for the temporary construction compound Implementation of environmental mitigation works to create a site for protected species
38-25	8M and OH7	Temporary possession required for: Construction of a new public right of way between the public right of way along the Mardyke channel and the new bridge to carry the realigned footpath FP136 Overhead lines diversion works, including the removal of existing overhead lines and pylons, construction of new overhead lines and pylons and works to existing overhead lines and pylons

Table 5: Temporary Possession of Land - by plot number		
Land plans plot ref.	DCO Work No(s).	Purpose for which the land is required:
38-28	8M	Temporary possession required for: Construction of a new public right of way between the public right of way along the Mardyke channel and the new bridge to carry the realigned footpath FP136
38-29	8M	Temporary possession required for: Construction of a new public right of way between the public right of way along the Mardyke channel and the new bridge to carry the realigned footpath FP136
38-31	G8 and MU63	Temporary possession required for: Diversion of existing gas pipeline Utility works, including the installation or diversion of underground utilities within a multi-utility corridor
38-32	G8, MU62, MU63, OH7, OHT8 and ULH4	Temporary possession required for: Diversion of existing gas pipeline Utility works, including the installation or diversion of underground utilities within a multi-utility corridor Overhead lines diversion works, including the removal of existing overhead lines and pylons, construction of new overhead lines and pylons and works to existing overhead lines and pylons The establishment of a temporary utilities logistic hub for facilitating utility works
38-33	MU62, MU63 and OH7	Temporary possession required for: Utility works, including the installation or diversion of underground utilities within a multi-utility corridor Overhead lines diversion works, including the removal of existing overhead lines and pylons, construction of new overhead lines and pylons and works to existing overhead lines and pylons
38-34	E40	Temporary possession required for: Provision for access for environmental mitigation works to create a site for protected species
38-35	OH7 and OHT8	Temporary possession required for: Overhead lines diversion works, including the removal of existing overhead lines and pylons, construction of new overhead lines and pylons and works to existing overhead lines and pylons

**Table 5: Temporary Possession of Land - by plot number**

Land plans plot ref.	DCO Work No(s).	Purpose for which the land is required:
38-36	G8	Temporary possession required for: To facilitate the diversion of existing gas pipeline, and to provide temporary storage, laydown areas and working space
38-37	G8 and ULH4	Temporary possession required for: To facilitate the diversion of existing gas pipeline, and to provide temporary storage, laydown areas and working space The establishment of a temporary utilities logistic hub for facilitating utility works
38-38	OH7	Temporary possession required for: Overhead lines diversion works, including the removal of existing overhead lines and pylons, construction of new overhead lines and pylons and works to existing overhead lines and pylons
38-39	G8	Temporary possession required for: To facilitate the diversion of existing gas pipeline, and to provide temporary storage, laydown areas and working space
38-40	E36	Temporary possession required for: Implementation of environmental mitigation works to create a site for protected species, including the construction of a new bat barn structure and new ecological ponds
38-41	E36	Temporary possession required for: Implementation of environmental mitigation works to create a site for protected species, including the construction of a new bat barn structure and new ecological ponds
38-42	E36	Temporary possession required for: Implementation of environmental mitigation works to create a site for protected species, including the construction of a new bat barn structure and new ecological ponds
38-43	8J and E36	Temporary possession required for: Construction of a new public right of way along the Mardyke channel, between south of the new Mardyke viaduct and the new public right of way Implementation of environmental mitigation works to create a site for protected species, including the construction of a new bat barn structure and new ecological ponds

Table 5: Temporary Possession of Land - by plot number		
Land plans plot ref.	DCO Work No(s).	Purpose for which the land is required:
38-44	E36	Temporary possession required for: Implementation of environmental mitigation works to create a site for protected species, including the construction of a new bat barn structure and new ecological ponds
38-46	E36	Temporary possession required for: Implementation of environmental mitigation works to create a site for protected species, including the construction of a new bat barn structure and new ecological ponds
38-47	E36, FCA4 and MU61	Temporary possession required for: Implementation of environmental mitigation works to create a site for protected species, including the construction of a new bat barn structure and new ecological ponds Construction of a new flood compensation area Utility works, including the installation or diversion of underground utilities within a multi-utility corridor
38-49	E36	Temporary possession required for: Implementation of environmental mitigation works to create a site for protected species, including the construction of a new bat barn structure and new ecological ponds
38-51	E36	Temporary possession required for: Implementation of environmental mitigation works to create a site for protected species, including the construction of a new bat barn structure and new ecological ponds
38-52	E36	Temporary possession required for: Implementation of environmental mitigation works to create a site for protected species, including the construction of a new bat barn structure and new ecological ponds
38-53	E36 and FCA3	Temporary possession required for: Implementation of environmental mitigation works to create a site for protected species, including the construction of a new bat barn structure and new ecological ponds Construction of a new flood compensation area

Table 5: Temporary Possession of Land - by plot number		
Land plans plot ref.	DCO Work No(s).	Purpose for which the land is required:
38-54	E36 and FCA3	Temporary possession required for: Implementation of environmental mitigation works to create a site for protected species, including the construction of a new bat barn structure and new ecological ponds Construction of a new flood compensation area
38-55	E36 and FCA3	Temporary possession required for: Implementation of environmental mitigation works to create a site for protected species, including the construction of a new bat barn structure and new ecological ponds Construction of a new flood compensation area
38-59	E36	Temporary possession required for: Implementation of environmental mitigation works to create a site for protected species, including the construction of a new bat barn structure and new ecological ponds
38-60	8J and E36	Temporary possession required for: Construction of a new public right of way along the Mardyke channel, between south of the new Mardyke viaduct and the new public right of way Implementation of environmental mitigation works to create a site for protected species, including the construction of a new bat barn structure and new ecological ponds
38-61	8J and E36	Temporary possession required for: Construction of a new public right of way along the Mardyke channel, between south of the new Mardyke viaduct and the new public right of way Implementation of environmental mitigation works to create a site for protected species, including the construction of a new bat barn structure and new ecological ponds
38-64	E36	Temporary possession required for: Implementation of environmental mitigation works to create a site for protected species, including the construction of a new bat barn structure and new ecological ponds
38-65	8J and E36	Temporary possession required for: Construction of a new public right of way along the Mardyke channel, between south of the new Mardyke viaduct and the new public right of way Implementation of environmental mitigation works to create a site for protected species, including the construction of a new bat barn structure and new ecological ponds



<b>Table 5: Temporary Possession of Land - by plot number</b>		
<b>Land plans plot ref.</b>	<b>DCO Work No(s).</b>	<b>Purpose for which the land is required:</b>
39-01	CA14	Temporary possession required for: Temporary construction compound at surface for facilitating main works
39-02	8D and G9	Temporary possession required for: To facilitate the improvement works to the existing North Road, and to provide temporary storage, laydown areas and working space To facilitate the diversion of existing gas pipeline, and to provide temporary storage, laydown areas and working space
39-04	G9	Temporary possession required for: Diversion of existing gas pipeline
39-05	MU71	Temporary possession required for: To facilitate utility works, and to provide temporary storage, laydown areas and working space
39-06	MU71	Temporary possession required for: Utility works, including the installation or diversion of underground utilities within a multi-utility corridor
39-08	8D	Temporary possession required for: To facilitate the improvement works to the existing North Road, and to provide temporary storage, laydown areas and working space
39-12	8N	Temporary possession required for: Construction of a new public right of way between the new public right of way heading westwards of North Road and Church Lane
39-13	CA14 and MUT29	Temporary possession required for: Temporary construction compound at surface for facilitating main works Utility works, including the installation or diversion of underground utilities within a multi-utility corridor
39-14	MU71	Temporary possession required for: To facilitate utility works, and to provide temporary storage, laydown areas and working space

Table 5: Temporary Possession of Land - by plot number		
Land plans plot ref.	DCO Work No(s).	Purpose for which the land is required:
39-15	MU71	Temporary possession required for: To facilitate utility works, and to provide temporary storage, laydown areas and working space
39-16	MU71	Temporary possession required for: Utility works, including the installation or diversion of underground utilities within a multi-utility corridor
39-17	MUT29	Temporary possession required for: Utility works, including the installation or diversion of underground utilities within a multi-utility corridor
39-18	MUT29	Temporary possession required for: Utility works, including the installation or diversion of underground utilities within a multi-utility corridor
39-20	8D and MUT29	Temporary possession required for: Construction of a new public right of way from the realigned North Road to the new public right of way to Church Lane Utility works, including the installation or diversion of underground utilities within a multi-utility corridor
39-21	MUT29	Temporary possession required for: Utility works, including the installation or diversion of underground utilities within a multi-utility corridor
39-22	G9	Temporary possession required for: To facilitate the diversion of existing gas pipeline, and to provide temporary storage, laydown areas and working space
39-23	G9, MU68, MU69 and MU70	Temporary possession required for: Diversion of existing gas pipeline Utility works, including the installation or diversion of underground utilities within a multi-utility corridor
39-25	G9	Temporary possession required for: To facilitate the diversion of existing gas pipeline, and to provide temporary storage, laydown areas and working space

<b>Table 5: Temporary Possession of Land - by plot number</b>		
<b>Land plans plot ref.</b>	<b>DCO Work No(s).</b>	<b>Purpose for which the land is required:</b>
39-26	8D	Temporary possession required for: To facilitate the improvement works to the existing North Road, and to provide temporary storage, laydown areas and working space
39-27	MUT29	Temporary possession required for: Utility works, including the installation or diversion of underground utilities within a multi-utility corridor
39-28	MUT29	Temporary possession required for: Utility works, including the installation or diversion of underground utilities within a multi-utility corridor
39-29	MUT28 and MUT29	Temporary possession required for: Utility works, including the installation or diversion of underground utilities within a multi-utility corridor
39-30	MU69	Temporary possession required for: Utility works, including the installation or diversion of underground utilities within a multi-utility corridor
39-31	MUT28	Temporary possession required for: Utility works, including the installation or diversion of underground utilities within a multi-utility corridor
39-32	MUT28	Temporary possession required for: Utility works, including the installation or diversion of underground utilities within a multi-utility corridor
39-33	8D, MUT28 and MUT29	Temporary possession required for: Construction of a new public right of way from the realigned North Road to the new public right of way to Church Lane Utility works, including the installation or diversion of underground utilities within a multi-utility corridor
39-46	8D	Temporary possession required for: To facilitate the improvement works to the existing North Road, and to provide temporary storage, laydown areas and working space
39-50	MU66	Temporary possession required for: Utility works, including the installation or diversion of underground utilities within a multi-utility corridor

<b>Table 5: Temporary Possession of Land - by plot number</b>		
<b>Land plans plot ref.</b>	<b>DCO Work No(s).</b>	<b>Purpose for which the land is required:</b>
39-52	MU66	Temporary possession required for: Utility works, including the installation or diversion of underground utilities within a multi-utility corridor
39-54	MU66	Temporary possession required for: Utility works, including the installation or diversion of underground utilities within a multi-utility corridor
39-55	MU66	Temporary possession required for: Utility works, including the installation or diversion of underground utilities within a multi-utility corridor
39-57	MU66	Temporary possession required for: Utility works, including the installation or diversion of underground utilities within a multi-utility corridor
39-59	MU66	Temporary possession required for: Utility works, including the installation or diversion of underground utilities within a multi-utility corridor
39-65	8M, MU69 and MUT26	Temporary possession required for: Construction of a new public right of way between the new bridge to carry the realigned footpath FP136 and the new bridge to carry the realigned North Road Utility works, including the installation or diversion of underground utilities within a multi-utility corridor
39-66	MU69 and MUT26	Temporary possession required for: Utility works, including the installation or diversion of underground utilities within a multi-utility corridor
39-67	G9, MU69 and MUT27	Temporary possession required for: Diversion of existing gas pipeline Utility works, including the installation or diversion of underground utilities within a multi-utility corridor
39-68	G9 and MUT27	Temporary possession required for: To facilitate the diversion of existing gas pipeline, and to provide temporary storage, laydown areas and working space To facilitate utility works, and to provide temporary storage, laydown areas and working space

Table 5: Temporary Possession of Land - by plot number		
Land plans plot ref.	DCO Work No(s).	Purpose for which the land is required:
39-69	MUT26	Temporary possession required for: To facilitate utility works, and to provide temporary storage, laydown areas and working space
39-70	MUT26	Temporary possession required for: To facilitate utility works, and to provide temporary storage, laydown areas and working space
39-72	MUT27	Temporary possession required for: Utility works, including the installation or diversion of underground utilities within a multi-utility corridor
39-74	MUT26	Temporary possession required for: To facilitate utility works, and to provide temporary storage, laydown areas and working space
39-77	G8	Temporary possession required for: To facilitate the diversion of existing gas pipeline, and to provide temporary storage, laydown areas and working space
39-78	G8, MU64 and MUT27	Temporary possession required for: Diversion of existing gas pipeline Utility works, including the installation or diversion of underground utilities within a multi-utility corridor
39-80	8A	Temporary possession required for: To facilitate the construction of a three-lane carriageway northbound and two-lane carriageway southbound, and to provide temporary storage, laydown areas and working space
39-81	8A	Temporary possession required for: To facilitate the construction of a three-lane carriageway northbound and two-lane carriageway southbound, and to provide temporary storage, laydown areas and working space
39-82	E42	Temporary possession required for: Provision for access for environmental mitigation works to create a site for protected species

Table 5: Temporary Possession of Land - by plot number		
Land plans plot ref.	DCO Work No(s).	Purpose for which the land is required:
39-83	8M, E42 and MUT26	<p>Temporary possession required for:</p> <p>Construction of a new public right of way between the new bridge to carry the realigned footpath FP136 and the new bridge to carry the realigned North Road</p> <p>Provision for access for environmental mitigation works to create a site for protected species</p> <p>Utility works, including the installation or diversion of underground utilities within a multi-utility corridor</p>
39-84	CA13	<p>Temporary possession required for:</p> <p>Temporary construction compound at surface for facilitating main works</p>
40-21	8D, G9 and MU71	<p>Temporary possession required for:</p> <p>To facilitate the improvement works to the existing North Road, and to provide temporary storage, laydown areas and working space</p> <p>To facilitate the diversion of existing gas pipeline, and to provide temporary storage, laydown areas and working space</p> <p>To facilitate utility works, and to provide temporary storage, laydown areas and working space</p>
40-22	G9 and MU71	<p>Temporary possession required for:</p> <p>Diversion of existing gas pipeline</p> <p>Utility works, including the installation or diversion of underground utilities within a multi-utility corridor</p>
41-01	E42	<p>Temporary possession required for:</p> <p>Provision for access for environmental mitigation works to create a site for protected species</p>
41-02	E42	<p>Temporary possession required for:</p> <p>Provision for access for environmental mitigation works to create a site for protected species</p>
41-03	E42	<p>Temporary possession required for:</p> <p>Implementation of environmental mitigation works to create a site for protected species</p>

**Table 5: Temporary Possession of Land - by plot number**

Land plans plot ref.	DCO Work No(s).	Purpose for which the land is required:
41-04	OH7	Temporary possession required for: Overhead lines diversion works, including the removal of existing overhead lines and pylons, construction of new overhead lines and pylons and works to existing overhead lines and pylons
41-05	OH7	Temporary possession required for: Overhead lines diversion works, including the removal of existing overhead lines and pylons, construction of new overhead lines and pylons and works to existing overhead lines and pylons
41-06	OH7	Temporary possession required for: Provision for temporary access for overhead lines diversion works
41-07	OH7	Temporary possession required for: Provision for temporary access for overhead lines diversion works
41-08	OH7	Temporary possession required for: Overhead lines diversion works, including the removal of existing overhead lines and pylons, construction of new overhead lines and pylons and works to existing overhead lines and pylons
41-09	OH7	Temporary possession required for: Provision for temporary access for overhead lines diversion works
41-10	MUT26 and OH7	Temporary possession required for: Utility works, including the installation or diversion of underground utilities within a multi-utility corridor Overhead lines diversion works, including the removal of existing overhead lines and pylons, construction of new overhead lines and pylons and works to existing overhead lines and pylons
41-11	8M and MUT26	Temporary possession required for: Construction of a new public right of way between the new bridge to carry the realigned footpath FP136 and the new bridge to carry the realigned North Road Utility works, including the installation or diversion of underground utilities within a multi-utility corridor

Table 5: Temporary Possession of Land - by plot number		
Land plans plot ref.	DCO Work No(s).	Purpose for which the land is required:
41-12	OH7	Temporary possession required for: To facilitate overhead lines diversion works, and to provide temporary storage, laydown areas and working space
41-13	OH7	Temporary possession required for: Provision for access for overhead lines diversion works
41-14	OH7	Temporary possession required for: Provision for access for overhead lines diversion works
41-15	OH7	Temporary possession required for: Provision for temporary access for overhead lines diversion works
41-16	OH7	Temporary possession required for: Provision for temporary access for overhead lines diversion works
41-17	OH7	Temporary possession required for: Provision for temporary access for overhead lines diversion works
41-18	OH7	Temporary possession required for: Provision for temporary access for overhead lines diversion works
41-19	OH7	Temporary possession required for: Provision for temporary access for overhead lines diversion works
41-20	OH7	Temporary possession required for: Provision for temporary access for overhead lines diversion works
41-23	MU63, MUT26 and OH7	Temporary possession required for: Utility works, including the installation or diversion of underground utilities within a multi-utility corridor Overhead lines diversion works, including the removal of existing overhead lines and pylons, construction of new overhead lines and pylons and works to existing overhead lines and pylons



**Table 5: Temporary Possession of Land - by plot number**

Land plans plot ref.	DCO Work No(s).	Purpose for which the land is required:
41-24	MU63 and OH7	Temporary possession required for: Utility works, including the installation or diversion of underground utilities within a multi-utility corridor Overhead lines diversion works, including the removal of existing overhead lines and pylons, construction of new overhead lines and pylons and works to existing overhead lines and pylons
41-25	OH7	Temporary possession required for: Provision for temporary access for overhead lines diversion works
41-26	OH7	Temporary possession required for: Provision for temporary access for overhead lines diversion works
41-27	OH7	Temporary possession required for: Provision for temporary access for overhead lines diversion works
41-28	OH7	Temporary possession required for: To facilitate overhead lines diversion works, and to provide temporary storage, laydown areas and working space
41-29	OH7	Temporary possession required for: To facilitate overhead lines diversion works, and to provide temporary storage, laydown areas and working space
41-30	OH7	Temporary possession required for: To facilitate overhead lines diversion works, and to provide temporary storage, laydown areas and working space
41-31	OH7	Temporary possession required for: To facilitate overhead lines diversion works, and to provide temporary storage, laydown areas and working space
41-32	OH7	Temporary possession required for: Overhead lines diversion works, including the removal of existing overhead lines and pylons, construction of new overhead lines and pylons and works to existing overhead lines and pylons

**Table 5: Temporary Possession of Land - by plot number**

Land plans plot ref.	DCO Work No(s).	Purpose for which the land is required:
41-33	E36	Temporary possession required for: Implementation of environmental mitigation works to create a site for protected species, including the construction of a new bat barn structure and new ecological ponds
41-34	E36	Temporary possession required for: Implementation of environmental mitigation works to create a site for protected species, including the construction of a new bat barn structure and new ecological ponds
41-35	E36	Temporary possession required for: Implementation of environmental mitigation works to create a site for protected species, including the construction of a new bat barn structure and new ecological ponds
41-36	E36	Temporary possession required for: Implementation of environmental mitigation works to create a site for protected species, including the construction of a new bat barn structure and new ecological ponds
41-37	E36	Temporary possession required for: Implementation of environmental mitigation works to create a site for protected species, including the construction of a new bat barn structure and new ecological ponds
41-38	8J and E36	Temporary possession required for: Construction of a new public right of way along the Mardyke channel, between south of the new Mardyke viaduct and the new public right of way Implementation of environmental mitigation works to create a site for protected species, including the construction of a new bat barn structure and new ecological ponds
41-39	8M	Temporary possession required for: Construction of a new public right of way between the public right of way along the Mardyke channel and the new bridge to carry the realigned footpath FP136
41-40	8M and E36	Temporary possession required for: Construction of a new public right of way between the public right of way along the Mardyke channel and the new bridge to carry the realigned footpath FP136 Implementation of environmental mitigation works to create a site for protected species, including the construction of a new bat barn structure and new ecological ponds

**Table 5: Temporary Possession of Land - by plot number**

Land plans plot ref.	DCO Work No(s).	Purpose for which the land is required:
41-41	E36	Temporary possession required for: Implementation of environmental mitigation works to create a site for protected species, including the construction of a new bat barn structure and new ecological ponds
41-42	E36	Temporary possession required for: Implementation of environmental mitigation works to create a site for protected species, including the construction of a new bat barn structure and new ecological ponds
41-43	8J and E36	Temporary possession required for: Construction of a new public right of way along the Mardyke channel, between south of the new Mardyke viaduct and the new public right of way Implementation of environmental mitigation works to create a site for protected species, including the construction of a new bat barn structure and new ecological ponds
42-01	E43	Temporary possession required for: Implementation of environmental mitigation works to create a site for protected species
42-02	E43	Temporary possession required for: Implementation of environmental mitigation works to create a site for protected species
42-03	E43	Temporary possession required for: Implementation of environmental mitigation works to create a site for protected species
42-04	MU72	Temporary possession required for: To facilitate utility works, and to provide temporary storage, laydown areas and working space
42-05	MU72, MU75 and MU76	Temporary possession required for: Utility works, including the installation or diversion of underground utilities within a multi-utility corridor
42-06	MU72, MU75 and MU76	Temporary possession required for: Utility works, including the installation or diversion of underground utilities within a multi-utility corridor

Table 5: Temporary Possession of Land - by plot number		
Land plans plot ref.	DCO Work No(s).	Purpose for which the land is required:
42-07	MU72	Temporary possession required for: To facilitate utility works, and to provide temporary storage, laydown areas and working space
42-08	MU72 and MU76	Temporary possession required for: Utility works, including the installation or diversion of underground utilities within a multi-utility corridor
42-09	MU72 and MU75	Temporary possession required for: Utility works, including the installation or diversion of underground utilities within a multi-utility corridor
42-10	MU72 and MU75	Temporary possession required for: Utility works, including the installation or diversion of underground utilities within a multi-utility corridor
42-11	MU72, MU75 and MU76	Temporary possession required for: Utility works, including the installation or diversion of underground utilities within a multi-utility corridor
42-12	MU72 and MU76	Temporary possession required for: Utility works, including the installation or diversion of underground utilities within a multi-utility corridor
42-13	MU72 and MU75	Temporary possession required for: Utility works, including the installation or diversion of underground utilities within a multi-utility corridor
42-14	MU72, MU73 and MU75	Temporary possession required for: Utility works, including the installation or diversion of underground utilities within a multi-utility corridor
42-16	MU75	Temporary possession required for: Utility works, including the installation or diversion of underground utilities within a multi-utility corridor
42-17	MU72	Temporary possession required for: Utility works, including the installation or diversion of underground utilities within a multi-utility corridor

<b>Table 5: Temporary Possession of Land - by plot number</b>		
<b>Land plans plot ref.</b>	<b>DCO Work No(s).</b>	<b>Purpose for which the land is required:</b>
42-21	MU72	Temporary possession required for: Utility works, including the installation or diversion of underground utilities within a multi-utility corridor
42-22	MU75 and MU76	Temporary possession required for: Utility works, including the installation or diversion of underground utilities within a multi-utility corridor
42-23	MU75 and MUT30	Temporary possession required for: Utility works, including the installation or diversion of underground utilities within a multi-utility corridor
42-24	MU76, MU77 and MUT30	Temporary possession required for: Utility works, including the installation or diversion of underground utilities within a multi-utility corridor
42-25	MU75, MU76 and MUT30	Temporary possession required for: Utility works, including the installation or diversion of underground utilities within a multi-utility corridor
42-34	MU73	Temporary possession required for: Utility works, including the installation or diversion of underground utilities within a multi-utility corridor
42-75	9E	Temporary possession required for: To facilitate the improvements to the existing highway M25 northbound and existing highway M25 southbound, and to provide temporary storage, laydown areas and working space
42-99	9M	Temporary possession required for: Temporary possession of the railway line railway to facilitate the construction of a new bridge to carry a new public right of way over the existing Upminster and Grays Branch railway line
42-115	MU73, MU74 and MU76	Temporary possession required for: Utility works, including the installation or diversion of underground utilities within a multi-utility corridor

Table 5: Temporary Possession of Land - by plot number		
Land plans plot ref.	DCO Work No(s).	Purpose for which the land is required:
42-116	MU74	Temporary possession required for: To facilitate utility works, and to provide temporary storage, laydown areas and working space
42-124	9M	Temporary possession required for: Temporary possession of the railway line railway to facilitate the construction of a new bridge to carry a new public right of way over the existing Upminster and Grays Branch railway line
42-127	8D	Temporary possession required for: To facilitate the improvement works to the existing North Road, and to provide temporary storage, laydown areas and working space
42-128	8N and CA14	Temporary possession required for: Construction of a new public right of way between the new public right of way heading westwards of North Road and Church Lane Temporary construction compound at surface for facilitating main works
42-131	CA15A and MU76	Temporary possession required for: Provision for temporary access and traffic management for the temporary construction compound Utility works, including the installation or diversion of underground utilities within a multi-utility corridor
42-132	CA15A and MU76	Temporary possession required for: Provision for temporary access and traffic management for the temporary construction compound Utility works, including the installation or diversion of underground utilities within a multi-utility corridor
42-133	CA15A and MU76	Temporary possession required for: Provision for temporary access and traffic management for the temporary construction compound Utility works, including the installation or diversion of underground utilities within a multi-utility corridor
42-134	CA15A and MU76	Temporary possession required for: Provision for temporary access and traffic management for the temporary construction compound Utility works, including the installation or diversion of underground utilities within a multi-utility corridor

Table 5: Temporary Possession of Land - by plot number		
Land plans plot ref.	DCO Work No(s).	Purpose for which the land is required:
42-135	CA15A	Temporary possession required for: Provision for temporary access and traffic management for the temporary construction compound
42-136	CA15A	Temporary possession required for: Provision for temporary access and traffic management for the temporary construction compound
42-137	CA15A	Temporary possession required for: Provision for temporary access and traffic management for the temporary construction compound
42-138	8N	Temporary possession required for: Construction of a new public right of way between the new public right of way heading westwards of North Road and Church Lane
42-139	MUT28	Temporary possession required for: Utility works, including the installation or diversion of underground utilities within a multi-utility corridor
42-140	MUT28	Temporary possession required for: Utility works, including the installation or diversion of underground utilities within a multi-utility corridor
42-141	MUT28	Temporary possession required for: Utility works, including the installation or diversion of underground utilities within a multi-utility corridor
42-142	MUT28	Temporary possession required for: Utility works, including the installation or diversion of underground utilities within a multi-utility corridor
42-143	MUT28	Temporary possession required for: Utility works, including the installation or diversion of underground utilities within a multi-utility corridor
42-144	MUT28	Temporary possession required for: Utility works, including the installation or diversion of underground utilities within a multi-utility corridor

<b>Table 5: Temporary Possession of Land - by plot number</b>		
<b>Land plans plot ref.</b>	<b>DCO Work No(s).</b>	<b>Purpose for which the land is required:</b>
42-145	MUT28	Temporary possession required for: Utility works, including the installation or diversion of underground utilities within a multi-utility corridor
42-146	MUT28	Temporary possession required for: Utility works, including the installation or diversion of underground utilities within a multi-utility corridor
42-147	MUT28	Temporary possession required for: Utility works, including the installation or diversion of underground utilities within a multi-utility corridor
42-148	MUT28	Temporary possession required for: Utility works, including the installation or diversion of underground utilities within a multi-utility corridor
42-149	MUT28	Temporary possession required for: Utility works, including the installation or diversion of underground utilities within a multi-utility corridor
42-150	MUT28	Temporary possession required for: Utility works, including the installation or diversion of underground utilities within a multi-utility corridor
42-151	MUT28	Temporary possession required for: Utility works, including the installation or diversion of underground utilities within a multi-utility corridor
42-152	MUT28	Temporary possession required for: Utility works, including the installation or diversion of underground utilities within a multi-utility corridor
42-153	MUT28	Temporary possession required for: Utility works, including the installation or diversion of underground utilities within a multi-utility corridor
42-154	MUT28	Temporary possession required for: Utility works, including the installation or diversion of underground utilities within a multi-utility corridor



**Table 5: Temporary Possession of Land - by plot number**

Land plans plot ref.	DCO Work No(s).	Purpose for which the land is required:
42-155	MUT28	Temporary possession required for: Utility works, including the installation or diversion of underground utilities within a multi-utility corridor
42-156	MUT28	Temporary possession required for: Utility works, including the installation or diversion of underground utilities within a multi-utility corridor
42-157	MUT28	Temporary possession required for: Utility works, including the installation or diversion of underground utilities within a multi-utility corridor
42-158	MUT28	Temporary possession required for: Utility works, including the installation or diversion of underground utilities within a multi-utility corridor
42-159	MUT28	Temporary possession required for: Utility works, including the installation or diversion of underground utilities within a multi-utility corridor
42-160	MUT28	Temporary possession required for: Utility works, including the installation or diversion of underground utilities within a multi-utility corridor
42-161	MUT28	Temporary possession required for: Utility works, including the installation or diversion of underground utilities within a multi-utility corridor
42-162	MUT28	Temporary possession required for: Utility works, including the installation or diversion of underground utilities within a multi-utility corridor
42-163	MUT28	Temporary possession required for: Utility works, including the installation or diversion of underground utilities within a multi-utility corridor
42-164	MUT28	Temporary possession required for: Utility works, including the installation or diversion of underground utilities within a multi-utility corridor

Table 5: Temporary Possession of Land - by plot number		
Land plans plot ref.	DCO Work No(s).	Purpose for which the land is required:
42-165	MUT28	Temporary possession required for: Utility works, including the installation or diversion of underground utilities within a multi-utility corridor
42-166	MUT28	Temporary possession required for: Utility works, including the installation or diversion of underground utilities within a multi-utility corridor
42-167	MUT28	Temporary possession required for: Utility works, including the installation or diversion of underground utilities within a multi-utility corridor
42-168	MUT28	Temporary possession required for: Utility works, including the installation or diversion of underground utilities within a multi-utility corridor
42-169	MUT28	Temporary possession required for: Utility works, including the installation or diversion of underground utilities within a multi-utility corridor
42-170	MUT28	Temporary possession required for: Utility works, including the installation or diversion of underground utilities within a multi-utility corridor
42-171	MUT28	Temporary possession required for: Utility works, including the installation or diversion of underground utilities within a multi-utility corridor
42-172	MUT28	Temporary possession required for: Utility works, including the installation or diversion of underground utilities within a multi-utility corridor
42-173	MUT28	Temporary possession required for: Utility works, including the installation or diversion of underground utilities within a multi-utility corridor
42-174	MUT28	Temporary possession required for: Utility works, including the installation or diversion of underground utilities within a multi-utility corridor

Table 5: Temporary Possession of Land - by plot number		
Land plans plot ref.	DCO Work No(s).	Purpose for which the land is required:
42-175	MUT28	Temporary possession required for: Utility works, including the installation or diversion of underground utilities within a multi-utility corridor
42-176	MUT28 and MUT29	Temporary possession required for: Utility works, including the installation or diversion of underground utilities within a multi-utility corridor
42-177	MUT28	Temporary possession required for: Utility works, including the installation or diversion of underground utilities within a multi-utility corridor
42-178	MUT28	Temporary possession required for: Utility works, including the installation or diversion of underground utilities within a multi-utility corridor
42-179	MUT28	Temporary possession required for: Utility works, including the installation or diversion of underground utilities within a multi-utility corridor
42-180	MUT28	Temporary possession required for: Utility works, including the installation or diversion of underground utilities within a multi-utility corridor
42-181	MUT28	Temporary possession required for: Utility works, including the installation or diversion of underground utilities within a multi-utility corridor
42-182	MUT28	Temporary possession required for: Utility works, including the installation or diversion of underground utilities within a multi-utility corridor
42-183	MUT28 and MUT29	Temporary possession required for: Utility works, including the installation or diversion of underground utilities within a multi-utility corridor
42-184	MUT28	Temporary possession required for: Utility works, including the installation or diversion of underground utilities within a multi-utility corridor

**Table 5: Temporary Possession of Land - by plot number**

Land plans plot ref.	DCO Work No(s).	Purpose for which the land is required:
42-185	MUT28	Temporary possession required for: Utility works, including the installation or diversion of underground utilities within a multi-utility corridor
43-01	MU72	Temporary possession required for: Utility works, including the installation or diversion of underground utilities within a multi-utility corridor
43-02	MU72	Temporary possession required for: Utility works, including the installation or diversion of underground utilities within a multi-utility corridor
43-03	MU72	Temporary possession required for: Utility works, including the installation or diversion of underground utilities within a multi-utility corridor
43-05	MU72	Temporary possession required for: Utility works, including the installation or diversion of underground utilities within a multi-utility corridor
43-07	9O, MU72, MU78 and OH8	Temporary possession required for: Construction of a new permissive path over the new A122 Lower Thames Crossing and the improved section of the M25 Junction Utility works, including the installation or diversion of underground utilities within a multi-utility corridor Overhead lines diversion works, including the removal of existing overhead lines and pylons, construction of new overhead lines and pylons and works to existing overhead lines and pylons
43-09	MU72, MU78 and OH8	Temporary possession required for: Utility works, including the installation or diversion of underground utilities within a multi-utility corridor Overhead lines diversion works, including the removal of existing overhead lines and pylons, construction of new overhead lines and pylons and works to existing overhead lines and pylons
43-10	MU72	Temporary possession required for: To facilitate utility works, and to provide temporary storage, laydown areas and working space
43-18	9O, MU72, MU78 and OH8	Temporary possession required for: Construction of a new permissive path from Thames Chase Forest, and a new private means of access from Thames Chase Forest to the new culvert Utility works, including the installation or diversion of underground utilities within a multi-utility corridor

Table 5: Temporary Possession of Land - by plot number		
Land plans plot ref.	DCO Work No(s).	Purpose for which the land is required:
43-18 Cont'd		Overhead lines diversion works, including the removal of existing overhead lines and pylons, construction of new overhead lines and pylons and works to existing overhead lines and pylons
43-19	9O, E46, MU72 and OH8	Temporary possession required for: Construction of a new permissive path from Thames Chase Forest, and a new private means of access from Thames Chase Forest to the new culvert Implementation of environmental mitigation works to create a site for protected species Utility works, including the installation or diversion of underground utilities within a multi-utility corridor Overhead lines diversion works, including the removal of existing overhead lines and pylons, construction of new overhead lines and pylons and works to existing overhead lines and pylons
43-27	9O	Temporary possession required for: Landscaping associated with the new public right of way and permissive path over the new A122 Lower Thames Crossing
43-28	9O	Temporary possession required for: Construction of a new permissive path along the existing FP230, and landscaping associated with the new public right of way and permissive path over the new A122 Lower Thames Crossing
43-35	OH8	Temporary possession required for: Overhead lines diversion works, including the removal of existing overhead lines and pylons, construction of new overhead lines and pylons and works to existing overhead lines and pylons
43-40	CA15A	Temporary possession required for: Provision for temporary access and traffic management for the temporary construction compound
43-41	CA15A	Temporary possession required for: Provision for temporary access and traffic management for the temporary construction compound
43-43	CA15A	Temporary possession required for: Provision for temporary access and traffic management for the temporary construction compound

Table 5: Temporary Possession of Land - by plot number		
Land plans plot ref.	DCO Work No(s).	Purpose for which the land is required:
43-45	CA15A	Temporary possession required for: Provision for temporary access and traffic management for the temporary construction compound
43-46	CA15A	Temporary possession required for: Provision for temporary access and traffic management for the temporary construction compound
43-47	OH8	Temporary possession required for: Overhead lines diversion works, including the removal of existing overhead lines and pylons, construction of new overhead lines and pylons and works to existing overhead lines and pylons
43-49	90	Temporary possession required for: Construction of a new permissive path along the existing FP230
43-53	OH8	Temporary possession required for: Overhead lines diversion works, including the removal of existing overhead lines and pylons, construction of new overhead lines and pylons and works to existing overhead lines and pylons
43-54	CA15A and MUT28	Temporary possession required for: Provision for temporary access and traffic management for the temporary construction compound Utility works, including the installation or diversion of underground utilities within a multi-utility corridor
43-55	CA15A and MUT28	Temporary possession required for: Provision for temporary access and traffic management for the temporary construction compound Utility works, including the installation or diversion of underground utilities within a multi-utility corridor
43-56	CA15A and MUT28	Temporary possession required for: Provision for temporary access and traffic management for the temporary construction compound Utility works, including the installation or diversion of underground utilities within a multi-utility corridor

Table 5: Temporary Possession of Land - by plot number		
Land plans plot ref.	DCO Work No(s).	Purpose for which the land is required:
43-57	CA15A and MUT28	Temporary possession required for: Provision for temporary access and traffic management for the temporary construction compound Utility works, including the installation or diversion of underground utilities within a multi-utility corridor
43-58	CA15A and MUT28	Temporary possession required for: Provision for temporary access and traffic management for the temporary construction compound Utility works, including the installation or diversion of underground utilities within a multi-utility corridor
43-59	CA15A and MUT28	Temporary possession required for: Provision for temporary access and traffic management for the temporary construction compound Utility works, including the installation or diversion of underground utilities within a multi-utility corridor
43-60	CA15A and MUT28	Temporary possession required for: Provision for temporary access and traffic management for the temporary construction compound Utility works, including the installation or diversion of underground utilities within a multi-utility corridor
43-61	CA15A and MUT28	Temporary possession required for: Provision for temporary access and traffic management for the temporary construction compound Utility works, including the installation or diversion of underground utilities within a multi-utility corridor
43-62	CA15A and MUT28	Temporary possession required for: Provision for temporary access and traffic management for the temporary construction compound Utility works, including the installation or diversion of underground utilities within a multi-utility corridor
43-63	CA15A	Temporary possession required for: Provision for temporary access and traffic management for the temporary construction compound

**Table 5: Temporary Possession of Land - by plot number**

Land plans plot ref.	DCO Work No(s).	Purpose for which the land is required:
43-64	CA15A	Temporary possession required for: Provision for temporary access and traffic management for the temporary construction compound
43-65	CA15A	Temporary possession required for: Provision for temporary access and traffic management for the temporary construction compound
43-66	CA15A	Temporary possession required for: Provision for temporary access and traffic management for the temporary construction compound
43-67	CA15A	Temporary possession required for: Provision for temporary access and traffic management for the temporary construction compound
43-68	CA15A	Temporary possession required for: Provision for temporary access and traffic management for the temporary construction compound
43-69	CA15A	Temporary possession required for: Provision for temporary access and traffic management for the temporary construction compound
43-70	CA15A	Temporary possession required for: Provision for temporary access and traffic management for the temporary construction compound
43-71	CA15A	Temporary possession required for: Provision for temporary access and traffic management for the temporary construction compound
43-72	CA15A	Temporary possession required for: Provision for temporary access and traffic management for the temporary construction compound
43-73	CA15A	Temporary possession required for: Provision for temporary access and traffic management for the temporary construction compound



Table 5: Temporary Possession of Land - by plot number		
Land plans plot ref.	DCO Work No(s).	Purpose for which the land is required:
43-74	CA15A	Temporary possession required for: Provision for temporary access and traffic management for the temporary construction compound
43-75	CA15A	Temporary possession required for: Provision for temporary access and traffic management for the temporary construction compound
43-76	CA15A	Temporary possession required for: Provision for temporary access and traffic management for the temporary construction compound
43-77	CA15A	Temporary possession required for: Provision for temporary access and traffic management for the temporary construction compound
43-78	CA15A	Temporary possession required for: Provision for temporary access and traffic management for the temporary construction compound
43-79	CA15A	Temporary possession required for: Provision for temporary access and traffic management for the temporary construction compound
43-80	CA15A	Temporary possession required for: Provision for temporary access and traffic management for the temporary construction compound
43-81	CA15A and MUT28	Temporary possession required for: Provision for temporary access and traffic management for the temporary construction compound Utility works, including the installation or diversion of underground utilities within a multi-utility corridor
43-82	CA15A	Temporary possession required for: Provision for temporary access and traffic management for the temporary construction compound
43-83	CA15A	Temporary possession required for: Provision for temporary access and traffic management for the temporary construction compound

Table 5: Temporary Possession of Land - by plot number		
Land plans plot ref.	DCO Work No(s).	Purpose for which the land is required:
43-84	CA15A	Temporary possession required for: Provision for temporary access and traffic management for the temporary construction compound
43-85	CA15A	Temporary possession required for: Provision for temporary access and traffic management for the temporary construction compound
43-86	CA15A	Temporary possession required for: Provision for temporary access and traffic management for the temporary construction compound
43-87	CA15A	Temporary possession required for: Provision for temporary access and traffic management for the temporary construction compound
43-88	CA15A	Temporary possession required for: Provision for temporary access and traffic management for the temporary construction compound
43-89	CA15A and MUT28	Temporary possession required for: Provision for temporary access and traffic management for the temporary construction compound Utility works, including the installation or diversion of underground utilities within a multi-utility corridor
43-90	CA15A	Temporary possession required for: Provision for temporary access and traffic management for the temporary construction compound
43-91	CA15A and MUT28	Temporary possession required for: Provision for temporary access and traffic management for the temporary construction compound Utility works, including the installation or diversion of underground utilities within a multi-utility corridor
43-92	CA15A and MUT28	Temporary possession required for: Provision for temporary access and traffic management for the temporary construction compound Utility works, including the installation or diversion of underground utilities within a multi-utility corridor

**Table 5: Temporary Possession of Land - by plot number**

Land plans plot ref.	DCO Work No(s).	Purpose for which the land is required:
43-93	CA15A	Temporary possession required for: Provision for temporary access and traffic management for the temporary construction compound
43-94	CA15A	Temporary possession required for: Provision for temporary access and traffic management for the temporary construction compound
43-95	CA15A	Temporary possession required for: Provision for temporary access and traffic management for the temporary construction compound
43-96	OH8	Temporary possession required for: Provision for access for overhead lines diversion works
43-97	OH8	Temporary possession required for: Provision for access for overhead lines diversion works
43-98	CA15A	Temporary possession required for: Provision for temporary access and traffic management for the temporary construction compound
43-99	OH8	Temporary possession required for: Provision for access for overhead lines diversion works
43-100	OH8	Temporary possession required for: Provision for access for overhead lines diversion works
43-101	CA15A	Temporary possession required for: Provision for temporary access and traffic management for the temporary construction compound
43-102	CA15A	Temporary possession required for: Provision for temporary access and traffic management for the temporary construction compound

**Table 5: Temporary Possession of Land - by plot number**

Land plans plot ref.	DCO Work No(s).	Purpose for which the land is required:
43-103	MUT28	Temporary possession required for: Utility works, including the installation or diversion of underground utilities within a multi-utility corridor
43-104	9O, MU72, MU78 and OH8	Temporary possession required for: Construction of a new permissive path from Thames Chase Forest, and a new private means of access from Thames Chase Forest to the new culvert Utility works, including the installation or diversion of underground utilities within a multi-utility corridor Overhead lines diversion works, including the removal of existing overhead lines and pylons, construction of new overhead lines and pylons and works to existing overhead lines and pylons
43-105	MU72 and OH8	Temporary possession required for: Utility works, including the installation or diversion of underground utilities within a multi-utility corridor Overhead lines diversion works, including the removal of existing overhead lines and pylons, construction of new overhead lines and pylons and works to existing overhead lines and pylons
43-106	OH8	Temporary possession required for: Overhead lines diversion works, including the removal of existing overhead lines and pylons, construction of new overhead lines and pylons and works to existing overhead lines and pylons
43-107	OH8	Temporary possession required for: Overhead lines diversion works, including the removal of existing overhead lines and pylons, construction of new overhead lines and pylons and works to existing overhead lines and pylons
43-108	MU72, MU78 and OH8	Temporary possession required for: Utility works, including the installation or diversion of underground utilities within a multi-utility corridor Overhead lines diversion works, including the removal of existing overhead lines and pylons, construction of new overhead lines and pylons and works to existing overhead lines and pylons

**Table 5: Temporary Possession of Land - by plot number**

Land plans plot ref.	DCO Work No(s).	Purpose for which the land is required:
43-109	OH8	Temporary possession required for: Overhead lines diversion works, including the removal of existing overhead lines and pylons, construction of new overhead lines and pylons and works to existing overhead lines and pylons
43-110	OH8	Temporary possession required for: Overhead lines diversion works, including the removal of existing overhead lines and pylons, construction of new overhead lines and pylons and works to existing overhead lines and pylons
43-111	MU78	Temporary possession required for: Utility works, including the installation or diversion of underground utilities within a multi-utility corridor
44-01	FCA7	Temporary possession required for: Construction of a new flood compensation area
44-02	FCA7	Temporary possession required for: Construction of a new flood compensation area
44-03	FCA7	Temporary possession required for: Construction of a new flood compensation area
44-04	MU87	Temporary possession required for: To facilitate utility works, and to provide temporary storage, laydown areas and working space
44-05	FCA7 and MU72	Temporary possession required for: Construction of a new flood compensation area Utility works, including the installation or diversion of underground utilities within a multi-utility corridor
44-06	FCA7	Temporary possession required for: Construction of a new flood compensation area

**Table 5: Temporary Possession of Land - by plot number**

Land plans plot ref.	DCO Work No(s).	Purpose for which the land is required:
44-07	MU83	Temporary possession required for: To facilitate utility works, and to provide temporary storage, laydown areas and working space
44-08	9O and MU72	Temporary possession required for: Construction of a new permissive path from Thames Chase Forest, a new permissive path to the new culvert and a new private means of access from Thames Chase Forest to the new culvert Utility works, including the installation or diversion of underground utilities within a multi-utility corridor
44-09	MU79, MU80, MU82 and MU83	Temporary possession required for: Utility works, including the installation or diversion of underground utilities within a multi-utility corridor
44-10	MU80	Temporary possession required for: Utility works, including the installation or diversion of underground utilities within a multi-utility corridor
44-11	MU86	Temporary possession required for: Utility works, including the installation or diversion of underground utilities within a multi-utility corridor
44-13	MU72	Temporary possession required for: Utility works, including the installation or diversion of underground utilities within a multi-utility corridor
44-14	MU72	Temporary possession required for: Utility works, including the installation or diversion of underground utilities within a multi-utility corridor
44-16	MU84	Temporary possession required for: Utility works, including the installation or diversion of underground utilities within a multi-utility corridor
44-17	MU79, MU80, MU82 and MU83	Temporary possession required for: Utility works, including the installation or diversion of underground utilities within a multi-utility corridor

<b>Table 5: Temporary Possession of Land - by plot number</b>		
<b>Land plans plot ref.</b>	<b>DCO Work No(s).</b>	<b>Purpose for which the land is required:</b>
44-20	MU83	Temporary possession required for: Utility works, including the installation or diversion of underground utilities within a multi-utility corridor
44-22	9D	Temporary possession required for: Temporary possession of railway line to facilitate the construction of earthworks associated with the new A122 Lower Thames Crossing two-lane link road from the M25 northbound carriageway to M25 junction 29 link road
44-44	MU80	Temporary possession required for: Utility works, including the installation or diversion of underground utilities within a multi-utility corridor
44-56	9D	Temporary possession required for: Temporary possession of railway line to facilitate the construction of earthworks associated with the new A122 Lower Thames Crossing two-lane link road from the M25 northbound carriageway to M25 junction 29 link road
44-64	9E	Temporary possession required for: To facilitate the improvements to the existing highway M25 northbound and existing highway M25 southbound, and to provide temporary storage, laydown areas and working space
44-68	MU81 and MU84	Temporary possession required for: Utility works, including the installation or diversion of underground utilities within a multi-utility corridor
44-72	9E	Temporary possession required for: To facilitate the improvements to the existing highway M25 northbound and existing highway M25 southbound, and to provide temporary storage, laydown areas and working space
44-73	9E	Temporary possession required for: To facilitate the improvements to the existing highway M25 northbound and existing highway M25 southbound, and to provide temporary storage, laydown areas and working space
44-80	MU81 and MU83	Temporary possession required for: Utility works, including the installation or diversion of underground utilities within a multi-utility corridor

<b>Table 5: Temporary Possession of Land - by plot number</b>		
<b>Land plans plot ref.</b>	<b>DCO Work No(s).</b>	<b>Purpose for which the land is required:</b>
44-81	MU72, MU79, MU81, MU82 and MU83	Temporary possession required for: Utility works, including the installation or diversion of underground utilities within a multi-utility corridor
44-84	MU80	Temporary possession required for: Utility works, including the installation or diversion of underground utilities within a multi-utility corridor
44-85	MU72	Temporary possession required for: To facilitate utility works, and to provide temporary storage, laydown areas and working space
44-86	MU72, MU79, MU80, MU81, MU82 and MU83	Temporary possession required for: Utility works, including the installation or diversion of underground utilities within a multi-utility corridor
44-87	MU72	Temporary possession required for: To facilitate utility works, and to provide temporary storage, laydown areas and working space
44-88	MU72, MU79, MU80 and MU82	Temporary possession required for: Utility works, including the installation or diversion of underground utilities within a multi-utility corridor
44-89	MU80 and MU81	Temporary possession required for: Utility works, including the installation or diversion of underground utilities within a multi-utility corridor
44-90	MU84	Temporary possession required for: Utility works, including the installation or diversion of underground utilities within a multi-utility corridor
44-91	MU72, MU79, MU80, MU81, MU82 and MU83	Temporary possession required for: Utility works, including the installation or diversion of underground utilities within a multi-utility corridor
44-92	MU84	Temporary possession required for: To facilitate utility works, and to provide temporary storage, laydown areas and working space



Table 5: Temporary Possession of Land - by plot number		
Land plans plot ref.	DCO Work No(s).	Purpose for which the land is required:
44-93	MU72	Temporary possession required for: To facilitate utility works, and to provide temporary storage, laydown areas and working space
44-94	MU72	Temporary possession required for: Utility works, including the installation or diversion of underground utilities within a multi-utility corridor
44-95	MU80 and MU81	Temporary possession required for: Utility works, including the installation or diversion of underground utilities within a multi-utility corridor
44-96	MU80 and MU81	Temporary possession required for: Utility works, including the installation or diversion of underground utilities within a multi-utility corridor
44-98	MU81	Temporary possession required for: Utility works, including the installation or diversion of underground utilities within a multi-utility corridor
44-99	MU81	Temporary possession required for: Utility works, including the installation or diversion of underground utilities within a multi-utility corridor
44-100	MU81	Temporary possession required for: Utility works, including the installation or diversion of underground utilities within a multi-utility corridor
44-101	CA15A	Temporary possession required for: Provision for temporary access and traffic management for the temporary construction compound
44-102	CA15A	Temporary possession required for: Provision for temporary access and traffic management for the temporary construction compound
44-103	CA15A	Temporary possession required for: Provision for temporary access and traffic management for the temporary construction compound

**Table 5: Temporary Possession of Land - by plot number**

Land plans plot ref.	DCO Work No(s).	Purpose for which the land is required:
44-104	CA15A	Temporary possession required for: Provision for temporary access and traffic management for the temporary construction compound
44-105	CA15A	Temporary possession required for: Provision for temporary access and traffic management for the temporary construction compound
44-106	CA15A	Temporary possession required for: Provision for temporary access and traffic management for the temporary construction compound
44-107	CA15A	Temporary possession required for: Provision for temporary access and traffic management for the temporary construction compound
44-108	CA15A	Temporary possession required for: Provision for temporary access and traffic management for the temporary construction compound
44-109	CA15A	Temporary possession required for: Provision for temporary access and traffic management for the temporary construction compound
44-110	CA15A	Temporary possession required for: Provision for temporary access and traffic management for the temporary construction compound
44-111	CA15A	Temporary possession required for: Provision for temporary access and traffic management for the temporary construction compound
44-112	MU84	Temporary possession required for: Provision for access for utility works
44-113	CA15A	Temporary possession required for: Provision for temporary access and traffic management for the temporary construction compound

**Table 5: Temporary Possession of Land - by plot number**

Land plans plot ref.	DCO Work No(s).	Purpose for which the land is required:
44-114	CA15A	Temporary possession required for: Provision for temporary access and traffic management for the temporary construction compound
44-115	CA15A	Temporary possession required for: Provision for temporary access and traffic management for the temporary construction compound
44-116	CA15A	Temporary possession required for: Provision for temporary access and traffic management for the temporary construction compound
44-117	CA15A	Temporary possession required for: Provision for temporary access and traffic management for the temporary construction compound
44-118	CA15A	Temporary possession required for: Provision for temporary access and traffic management for the temporary construction compound
44-119	CA15A	Temporary possession required for: Provision for temporary access and traffic management for the temporary construction compound
44-120	MU84	Temporary possession required for: Provision for access for utility works
44-121	MU84	Temporary possession required for: Provision for access for utility works
44-122	MU84	Temporary possession required for: Provision for access for utility works
44-123	MU84	Temporary possession required for: Provision for access for utility works

**Table 5: Temporary Possession of Land - by plot number**

Land plans plot ref.	DCO Work No(s).	Purpose for which the land is required:
44-124	MU84	Temporary possession required for: Provision for access for utility works
45-01	9J	Temporary possession required for: Improvement works to a section of the existing two-lane dual carriageway A127 highway
45-02	9J	Temporary possession required for: Improvement works to a section of the existing two-lane dual carriageway A127 highway
45-03	9J	Temporary possession required for: Improvement works to a section of the existing two-lane dual carriageway A127 highway
45-04	9J	Temporary possession required for: Improvement works to a section of the existing two-lane dual carriageway A127 highway
45-05	9J	Temporary possession required for: Improvement works to a section of the existing two-lane dual carriageway A127 highway
45-06	9J	Temporary possession required for: Improvement works to a section of the existing two-lane dual carriageway A127 highway
45-07	9J	Temporary possession required for: Improvement works to a section of the existing two-lane dual carriageway A127 highway
45-08	9J	Temporary possession required for: To facilitate the improvement works to a section of the existing two-lane dual carriageway A127 highway, and to provide temporary storage, laydown areas and working space
45-09	9J	Temporary possession required for: Improvement works to a section of the existing two-lane dual carriageway A127 highway

Table 5: Temporary Possession of Land - by plot number		
Land plans plot ref.	DCO Work No(s).	Purpose for which the land is required:
45-10	MU91	Temporary possession required for: Utility works, including the installation or diversion of underground utilities within a multi-utility corridor
45-11	MU91	Temporary possession required for: Utility works, including the installation or diversion of underground utilities within a multi-utility corridor
45-12	9J	Temporary possession required for: Improvement works to a section of the existing two-lane dual carriageway A127 highway
45-15	9J	Temporary possession required for: To facilitate the improvement works to a section of the existing two-lane dual carriageway A127 highway, and to provide temporary storage, laydown areas and working space
45-16	9J	Temporary possession required for: To facilitate the improvement works to a section of the existing two-lane dual carriageway A127 highway, and to provide temporary storage, laydown areas and working space
45-17	9J	Temporary possession required for: To facilitate the improvement works to a section of the existing two-lane dual carriageway A127 highway, and to provide temporary storage, laydown areas and working space
45-18	9J	Temporary possession required for: To facilitate the improvement works to a section of the existing two-lane dual carriageway A127 highway, and to provide temporary storage, laydown areas and working space
45-19	MU91	Temporary possession required for: Utility works, including the installation or diversion of underground utilities within a multi-utility corridor
45-20	9J	Temporary possession required for: To facilitate the improvement works to a section of the existing two-lane dual carriageway A127 highway, and to provide temporary storage, laydown areas and working space

**Table 5: Temporary Possession of Land - by plot number**

Land plans plot ref.	DCO Work No(s).	Purpose for which the land is required:
45-21	MU91	Temporary possession required for: Utility works, including the installation or diversion of underground utilities within a multi-utility corridor
45-22	9J	Temporary possession required for: To facilitate the improvement works to a section of the existing two-lane dual carriageway A127 highway, and to provide temporary storage, laydown areas and working space
45-23	MU91	Temporary possession required for: Utility works, including the installation or diversion of underground utilities within a multi-utility corridor
45-24	MU91	Temporary possession required for: Utility works, including the installation or diversion of underground utilities within a multi-utility corridor
45-25	MU91	Temporary possession required for: Utility works, including the installation or diversion of underground utilities within a multi-utility corridor
45-26	MU91	Temporary possession required for: Utility works, including the installation or diversion of underground utilities within a multi-utility corridor
45-28	9J	Temporary possession required for: To facilitate the improvement works to a section of the existing two-lane dual carriageway A127 highway, and to provide temporary storage, laydown areas and working space
45-29	MU91	Temporary possession required for: Utility works, including the installation or diversion of underground utilities within a multi-utility corridor
45-31	MU91	Temporary possession required for: Utility works, including the installation or diversion of underground utilities within a multi-utility corridor
45-33	MU91	Temporary possession required for: Utility works, including the installation or diversion of underground utilities within a multi-utility corridor

**Table 5: Temporary Possession of Land - by plot number**

Land plans plot ref.	DCO Work No(s).	Purpose for which the land is required:
45-38	MU91	Temporary possession required for: Utility works, including the installation or diversion of underground utilities within a multi-utility corridor
45-39	9J	Temporary possession required for: Improvement works to a section of the existing two-lane dual carriageway A127 highway
45-42	MU91	Temporary possession required for: Utility works, including the installation or diversion of underground utilities within a multi-utility corridor
45-43	9J	Temporary possession required for: Improvement works to a section of the existing two-lane dual carriageway A127 highway
45-45	9J	Temporary possession required for: Improvement works to a section of the existing two-lane dual carriageway A127 highway
45-46	9J	Temporary possession required for: Improvement works to a section of the existing two-lane dual carriageway A127 highway
45-47	9H	Temporary possession required for: Improvements to the existing two-lane link road between A127 eastbound and M25 junction 29 roundabout
45-48	9H	Temporary possession required for: Improvements to the existing two-lane link road between A127 eastbound and M25 junction 29 roundabout
45-49	9H	Temporary possession required for: Improvements to the existing two-lane link road between A127 eastbound and M25 junction 29 roundabout
45-50	MU91	Temporary possession required for: Utility works, including the installation or diversion of underground utilities within a multi-utility corridor

Table 5: Temporary Possession of Land - by plot number		
Land plans plot ref.	DCO Work No(s).	Purpose for which the land is required:
45-52	MU91	Temporary possession required for: Utility works, including the installation or diversion of underground utilities within a multi-utility corridor
45-62	MU91	Temporary possession required for: Utility works, including the installation or diversion of underground utilities within a multi-utility corridor
45-66	9H and MU91	Temporary possession required for: Improvements to the existing two-lane link road between A127 eastbound and M25 junction 29 roundabout Utility works, including the installation or diversion of underground utilities within a multi-utility corridor
45-67	9J	Temporary possession required for: To facilitate the improvement works to a section of the existing two-lane dual carriageway A127 highway, and to provide temporary storage, laydown areas and working space
45-68	9J	Temporary possession required for: To facilitate the improvement works to a section of the existing two-lane dual carriageway A127 highway, and to provide temporary storage, laydown areas and working space
45-69	9J	Temporary possession required for: Improvement works to a section of the existing two-lane dual carriageway A127 highway
45-70	9J	Temporary possession required for: Improvement works to a section of the existing two-lane dual carriageway A127 highway
45-71	MU88	Temporary possession required for: Utility works, including the installation or diversion of underground utilities within a multi-utility corridor
45-72	9H and MU88	Temporary possession required for: Improvements to the existing two-lane link road between A127 eastbound and M25 junction 29 roundabout Utility works, including the installation or diversion of underground utilities within a multi-utility corridor



**Table 5: Temporary Possession of Land - by plot number**

Land plans plot ref.	DCO Work No(s).	Purpose for which the land is required:
45-79	MU87	Temporary possession required for: To facilitate utility works, and to provide temporary storage, laydown areas and working space
45-87	MU87	Temporary possession required for: Utility works, including the installation or diversion of underground utilities within a multi-utility corridor, and the installation of poles and pole mounted transformers
45-88	MU87	Temporary possession required for: To facilitate utility works, and to provide temporary storage, laydown areas and working space
45-89	MU87	Temporary possession required for: Utility works, including the installation or diversion of underground utilities within a multi-utility corridor, and the installation of poles and pole mounted transformers
45-99	9I and MU88	Temporary possession required for: Improvement works to the existing private means of access between the improved M25 junction 29 roundabout and Codham Hall Lane. Utility works, including the installation or diversion of underground utilities within a multi-utility corridor
45-100	9I and MU88	Temporary possession required for: Improvement works to the existing private means of access between the improved M25 junction 29 roundabout and Codham Hall Lane. Utility works, including the installation or diversion of underground utilities within a multi-utility corridor
45-105	MU88	Temporary possession required for: To facilitate utility works, and to provide temporary storage, laydown areas and working space
45-107	MU87	Temporary possession required for: To facilitate utility works, and to provide temporary storage, laydown areas and working space
45-108	MU87	Temporary possession required for: Utility works, including the installation or diversion of underground utilities within a multi-utility corridor, and the installation of poles and pole mounted transformers

<b>Table 5: Temporary Possession of Land - by plot number</b>		
<b>Land plans plot ref.</b>	<b>DCO Work No(s).</b>	<b>Purpose for which the land is required:</b>
45-110	MU87	Temporary possession required for: Provision for access for utility works
45-111	MU86 and MU87	Temporary possession required for: Utility works, including the installation or diversion of underground utilities within a multi-utility corridor Utility works, including the installation or diversion of underground utilities within a multi-utility corridor, and the installation of poles and pole mounted transformers
45-112	MU87	Temporary possession required for: Provision for access for utility works
45-120	9P	Temporary possession required for: Construction of protection measures for retention of the existing infrastructure
45-121	CA16, MU85, MU87 and MUT32	Temporary possession required for: Temporary construction compound at surface for facilitating main works Utility works, including the installation or diversion of underground utilities within a multi-utility corridor Utility works, including the installation or diversion of underground utilities within a multi-utility corridor, and the installation of poles and pole mounted transformers
45-132	CA16	Temporary possession required for: Temporary construction compound at surface for facilitating main works
45-137	CA16	Temporary possession required for: Provision for temporary access and traffic management for the temporary construction compound
45-139	CA16	Temporary possession required for: Provision for temporary access and traffic management for the temporary construction compound
45-141	CA16	Temporary possession required for: Provision for temporary access and traffic management for the temporary construction compound

**Table 5: Temporary Possession of Land - by plot number**

Land plans plot ref.	DCO Work No(s).	Purpose for which the land is required:
45-143	CA16	Temporary possession required for: Provision for temporary access and traffic management for the temporary construction compound
45-144	CA16	Temporary possession required for: Provision for temporary access and traffic management for the temporary construction compound
45-145	CA16	Temporary possession required for: Provision for temporary access and traffic management for the temporary construction compound
45-146	CA16	Temporary possession required for: Provision for temporary access and traffic management for the temporary construction compound
45-147	CA16	Temporary possession required for: Provision for temporary access and traffic management for the temporary construction compound
45-148	CA16	Temporary possession required for: Provision for temporary access and traffic management for the temporary construction compound
45-149	CA16	Temporary possession required for: Provision for temporary access and traffic management for the temporary construction compound
45-150	CA16	Temporary possession required for: Provision for temporary access and traffic management for the temporary construction compound
45-151	CA16	Temporary possession required for: Provision for temporary access and traffic management for the temporary construction compound
45-152	CA16	Temporary possession required for: Provision for temporary access and traffic management for the temporary construction compound

<b>Table 5: Temporary Possession of Land - by plot number</b>		
<b>Land plans plot ref.</b>	<b>DCO Work No(s).</b>	<b>Purpose for which the land is required:</b>
45-153	CA16	Temporary possession required for: Provision for temporary access and traffic management for the temporary construction compound
45-154	CA16	Temporary possession required for: Provision for temporary access and traffic management for the temporary construction compound
45-155	CA16, MU85 and MUT32	Temporary possession required for: Provision for temporary access and traffic management for the temporary construction compound Utility works, including the installation or diversion of underground utilities within a multi-utility corridor
45-158	CA16 and MU85	Temporary possession required for: Provision for temporary access and traffic management for the temporary construction compound Utility works, including the installation or diversion of underground utilities within a multi-utility corridor
45-159	CA16	Temporary possession required for: Provision for temporary access and traffic management for the temporary construction compound
45-160	CA16, MU85 and MUT32	Temporary possession required for: Provision for temporary access and traffic management for the temporary construction compound Utility works, including the installation or diversion of underground utilities within a multi-utility corridor
45-161	CA16	Temporary possession required for: Provision for temporary access and traffic management for the temporary construction compound
45-164	CA16	Temporary possession required for: Provision for temporary access and traffic management for the temporary construction compound
45-165	MU85	Temporary possession required for: Utility works, including the installation or diversion of underground utilities within a multi-utility corridor

**Table 5: Temporary Possession of Land - by plot number**

Land plans plot ref.	DCO Work No(s).	Purpose for which the land is required:
45-166	CA16	Temporary possession required for: Provision for temporary access and traffic management for the temporary construction compound
45-167	CA16	Temporary possession required for: Provision for temporary access and traffic management for the temporary construction compound
45-168	MU85	Temporary possession required for: Utility works, including the installation or diversion of underground utilities within a multi-utility corridor
45-169	MU85 and MUT32	Temporary possession required for: Utility works, including the installation or diversion of underground utilities within a multi-utility corridor
45-171	MU85	Temporary possession required for: Utility works, including the installation or diversion of underground utilities within a multi-utility corridor
45-172	MU85	Temporary possession required for: Utility works, including the installation or diversion of underground utilities within a multi-utility corridor
45-173	MU85	Temporary possession required for: Utility works, including the installation or diversion of underground utilities within a multi-utility corridor
45-174	MU85	Temporary possession required for: Utility works, including the installation or diversion of underground utilities within a multi-utility corridor
45-175	MU84	Temporary possession required for: Provision for access for utility works
45-176	MU84	Temporary possession required for: Provision for access for utility works

Table 5: Temporary Possession of Land - by plot number		
Land plans plot ref.	DCO Work No(s).	Purpose for which the land is required:
45-177	MU84	Temporary possession required for: Provision for access for utility works
45-178	CA16	Temporary possession required for: Provision for temporary access and traffic management for the temporary construction compound
45-179	CA16	Temporary possession required for: Provision for temporary access and traffic management for the temporary construction compound
45-180	CA16	Temporary possession required for: Provision for temporary access and traffic management for the temporary construction compound
46-01	9J	Temporary possession required for: Improvement works to a section of the existing two-lane dual carriageway A127 highway
46-02	9J	Temporary possession required for: Improvement works to a section of the existing two-lane dual carriageway A127 highway
46-03	9J	Temporary possession required for: Improvement works to a section of the existing two-lane dual carriageway A127 highway
46-04	E51	Temporary possession required for: Implementation of environmental mitigation works to create a site for protected species, including the construction of new ecological ponds
46-06	E51, G10 and ULH2	Temporary possession required for: Implementation of environmental mitigation works to create a site for protected species, including the construction of new ecological ponds Installation of a high-pressure gas pipeline The establishment of a temporary utilities logistic hub for facilitating utility works

Table 5: Temporary Possession of Land - by plot number		
Land plans plot ref.	DCO Work No(s).	Purpose for which the land is required:
46-08	G10	Temporary possession required for: Installation of a high-pressure gas pipeline
46-09	G10	Temporary possession required for: Installation of a high-pressure gas pipeline
46-11	G10	Temporary possession required for: Installation of a high-pressure gas pipeline
46-12	G10	Temporary possession required for: Installation of a high-pressure gas pipeline
46-13	G10	Temporary possession required for: Installation of a high-pressure gas pipeline
46-23	MU92	Temporary possession required for: Provision for access for utility works
46-24	MU92	Temporary possession required for: Provision for access for utility works
46-25	MU92	Temporary possession required for: Provision for access for utility works
46-26	MU92	Temporary possession required for: Utility works, including the installation or diversion of underground utilities within a multi-utility corridor
46-52	MU92	Temporary possession required for: To facilitate utility works, and to provide temporary storage, laydown areas and working space
46-55	G10 and ULH2	Temporary possession required for: Installation of a high-pressure gas pipeline  The establishment of a temporary utilities logistic hub for facilitating utility works

**Table 5: Temporary Possession of Land - by plot number**

Land plans plot ref.	DCO Work No(s).	Purpose for which the land is required:
47-26	E51	Temporary possession required for: Implementation of environmental mitigation works to create a site for protected species, including the construction of new ecological ponds



## Annex B Schedule of Negotiations - progress of negotiations with parties affected by compulsory acquisition and temporary possession powers

- B.1.1 The table below shows the progress of negotiations with affected persons. The Applicant shall continue to update this schedule, which is correct as of Deadline 1, throughout the Examination.
- B.1.2 For further details on negotiation progress with Statutory Undertakers please refer to TR010032/EXAM/9.3 Status of Negotiations with Statutory Undertakers which is being submitted to the Planning Inspectorate at Deadline 1.

No.	Land interest name/organisation and land agent's name (if applicable)	Type of interest	Plot(s)	Land requirement	Status of negotiations with land interest			RR ref. no(s).
1	A H Stock	Cat 1 and 3	29-112	CA	2023-05-02	Letter	Property bought under the blight provisions by the Applicant. The occupier is a tenant of the Applicant occupying by way of an Assured Shorthold Tenancy. Possession will be sought under the AST first. Section 102a notification sent	N/A
2	A Sultan	Cat 1 and 3	29-94	CA	2023-05-02	Letter	Property bought under the blight provisions by the Applicant. The occupier is a tenant of the Applicant occupying by way of an Assured Shorthold Tenancy. Possession will be sought under the AST first. Section 102a notification sent	N/A
3	Aadil Ali Khan	Cat 1 and 3	33-251	CAR	2023-07-10	Letter	An invitation to negotiate and acquire land interests by voluntary agreement has been sent by letter. Section 102a notification sent	N/A
			33-259	TP	2023-07-10	Letter	An invitation has been sent to negotiate and acquire land interests by voluntary agreement	
4	Aaron Ryan Nelson	Cat 1, 2 and 3	04-05	CA	2017-10-31	Letter	The Applicant has been attempting to engage with the landowner's through their agent. The landowner is aware of the impacts of the Project on the property. Order Limits update notification sent	N/A
	Aintree Concrete Pumping		04-08	CAR	2018-05-14	Letter	Land Interest Questionnaire sent	
	Kieran Kevin Nelson		04-09	CA	2018-10-09	Letter	Section 42 Statutory consultation notification sent	
	Roman Concrete		04-11	CA	2019-03-27	Email	Correspondence regarding survey access	
	Tom French - BTF Partnership (as agent)		04-12	CAR	2019-08-15	Letter	2019 Post-Statutory consultation notification sent	
			04-17	CAR	2020-01-27	Letter	Supplementary consultation notification sent	
			04-21	CA	2020-07-24	Email	Correspondence regarding voluntary agreement	
			04-25	TP	2020-08-19	Email	Correspondence regarding agent and client next steps	
			04-30	CA	2020-09-29	Letter	An invitation has been sent to negotiate and acquire land interests by voluntary agreement	
			04-31	CA	2020-10-13	Email	Correspondence regarding survey payment	
			04-32	CA	2020-10-15	Letter	An invitation has been sent to negotiate and acquire land interests by voluntary agreement	
04-33	CA	2020-10-22	Meeting	Regular catch up meeting with agent to discuss status and case progress				

CA (Compulsory acquisition), CAR (Compulsory acquisition of rights over land and temporary possession), TP (Temporary possession)  
 CAS (Compulsory acquisition of subsoil), CASTPS (Compulsory acquisition of subsoil and temporary possession of land at the surface)

No.	Land interest name/organisation and land agent's name (if applicable)	Type of interest	Plot(s)	Land requirement	Status of negotiations with land interest			RR ref. no(s).
4 Cont'd			04-43	CA	2020-11-05	Meeting	Regular catch up meeting with agent to discuss status and case progress	
			04-49	CA	2021-01-14	Meeting	Regular catch up meeting with agent to discuss status and case progress	
			04-53	CA	2021-02-11	Meeting	Regular catch up meeting with agent to discuss status and case progress	
			05-04	TP	2021-03-11	Meeting	Regular catch up meeting with agent to discuss status and case progress	
			06-81	CA	2021-03-12	Email	Correspondence requesting a meeting	
			06-118	CA	2021-04-06	Email	Correspondence regarding survey payment	
			06-171	CA	2021-04-23	Meeting	Regular catch up meeting with agent to discuss status and case progress	
			06-193	CA	2021-05-13	Meeting	Regular catch up meeting with agent to discuss status and case progress	
			06-199	CA	2021-06-18	Meeting	Regular catch up meeting with agent to discuss status and case progress	
			06-203	CA	2021-07-13	Meeting	Regular catch up meeting with agent to discuss status and case progress	
			06-205	CAR	2021-07-13	Letter	Community Impacts consultation notification sent	
			06-206	CA	2021-07-28	Meeting	Regular catch up meeting with agent to discuss status and case progress	
					2021-08-20	Meeting	Regular catch up meeting with agent to discuss status and case progress	
					2021-09-15	Meeting	Regular catch up meeting with agent to discuss status and case progress	
					2021-10-13	Meeting	Regular catch up meeting with agent to discuss status and case progress	
					2021-10-26	Letter	An invitation has been sent to negotiate and acquire land interests by voluntary agreement	
					2021-11-10	Meeting	Regular catch up meeting with agent to discuss status and case progress	
					2021-11-25	Email	Correspondence regarding interest in voluntary agreement	
					2021-12-10	Email	Correspondence regarding voluntary agreement and fee policy	
					2022-02-07	Meeting	Regular catch up meeting with agent to discuss status and case progress	

CA (Compulsory acquisition), CAR (Compulsory acquisition of rights over land and temporary possession), TP (Temporary possession)  
 CAS (Compulsory acquisition of subsoil), CASTPS (Compulsory acquisition of subsoil and temporary possession of land at the surface)

No.	Land interest name/organisation and land agent's name (if applicable)	Type of interest	Plot(s)	Land requirement	Status of negotiations with land interest	RR ref. no(s).
4 Cont'd					2022-03-01 Meeting Regular catch up meeting with agent to discuss status and case progress 2022-03-30 Email Correspondence regarding survey access 2022-04-04 Meeting Regular catch up meeting with agent to discuss status and case progress 2022-05-03 Meeting Regular catch up meeting with agent to discuss status and case progress 2022-05-13 Letter Local Refinement consultation notification sent 2022-05-24 Letter Local Refinement consultation extension notification sent 2022-05-30 Meeting Regular catch up meeting with agent to discuss status and case progress 2022-06-21 Meeting Regular catch up meeting with agent to discuss status and case progress 2022-07-25 Meeting Regular catch up meeting with agent to discuss status and case progress 2022-08-15 Meeting Discussion with agent regarding case progress 2022-09-05 Meeting Regular catch up meeting with agent to discuss status and case progress 2022-09-05 Meeting Regular update meeting with agent 2022-10-07 Meeting Regular update meeting with agent 2022-11-28 Meeting Regular update meeting with agent 2022-12-19 Meeting Regular update meeting with agent 2023-01-08 Letter Section 56 notification sent 2023-01-09 Meeting Regular update meeting with agent 2023-02-06 Meeting Regular update meeting with agent 2023-03-07 Meeting Regular update meeting with agent 2023-04-12 Meeting Regular update meeting with agent 2023-05-04 Meeting Regular update meeting with agent	

CA (Compulsory acquisition), CAR (Compulsory acquisition of rights over land and temporary possession), TP (Temporary possession)  
 CAS (Compulsory acquisition of subsoil), CASTPS (Compulsory acquisition of subsoil and temporary possession of land at the surface)

No.	Land interest name/organisation and land agent's name (if applicable)	Type of interest	Plot(s)	Land require ment	Status of negotiations with land interest			RR ref. no(s).
4 Cont'd					2023-05-22	Meeting	Regular update meeting with agent	
5	Aaron Stacy O'Brien Andrew Keith O'Brien	Cat 1, 2 and 3	39-01 39-02 39-03 39-04 39-05 39-06 39-13 39-14 39-17 39-49 40-21 40-22 40-23 42-104 42-109 42-127 42-128	TP TP CA CAR TP CAR CAR TP CAR CA TP CAR CA CA CA TP TP	2018-10-09 2018-10-09 2018-12-21 2019-02-08 2019-08-15 2020-01-27 2020-07-13 2020-09-29 2021-07-13 2021-10-26 2022-05-13 2022-05-24 2022-05-27 2022-09-01 2023-01-08	Letter Letter Letter Letter Letter Letter Letter Letter Letter Letter Letter Letter Email Letter Letter Letter Letter	An invitation to negotiate and acquire land interests by voluntary agreement has been sent by letter. Land Interest Questionnaire sent Section 42 Statutory consultation notification sent Land Interest Questionnaire response Land Interest Questionnaire reminder sent 2019 Post-Statutory consultation notification sent Supplementary consultation notification sent Design Refinement consultation notification sent An invitation has been sent to negotiate and acquire land interests by voluntary agreement Community Impacts consultation notification sent An invitation has been sent to negotiate and acquire land interests by voluntary agreement Local Refinement consultation notification sent Local Refinement consultation extension notification sent Correspondence regarding Order Limits and voluntary agreement Landowner engagement notification sent Section 56 notification sent	N/A
6	Abdul Aleem Dhillon	Cat 1 and 3	29-198	CA	2017-04-12	Letter	An invitation to negotiate and acquire land interests by voluntary agreement has been sent by letter and would be progressed if requested. Preferred Route Announcement notification sent	N/A

CA (Compulsory acquisition), CAR (Compulsory acquisition of rights over land and temporary possession), TP (Temporary possession)  
CAS (Compulsory acquisition of subsoil), CASTPS (Compulsory acquisition of subsoil and temporary possession of land at the surface)

No.	Land interest name/organisation and land agent's name (if applicable)	Type of interest	Plot(s)	Land require ment	Status of negotiations with land interest	RR ref. no(s).
6 Cont'd	Abdul Azeem Dhillon Abdul Samad Dhillon		29-199 29-202 29-205	CA CAR CAR	2017-08-17 Letter Survey access request sent 2017-10-31 Letter Order Limits update notification sent 2018-04-18 Email Correspondence regarding survey access 2018-05-14 Letter Land Interest Questionnaire sent 2018-10-09 Letter Section 42 Statutory consultation notification sent 2019-03-25 Email Correspondence regarding survey access 2019-06-04 Letter Land Interest Questionnaire response 2019-06-17 Email Correspondence regarding Project design and survey works 2019-08-15 Letter 2019 Post-Statutory consultation notification sent 2020-01-27 Letter Supplementary consultation notification sent 2020-07-02 Email Exchange of correspondence regarding an alternative design proposal 2020-07-13 Letter Design Refinement consultation notification sent 2020-09-29 Letter An invitation has been sent to negotiate and acquire land interests by voluntary agreement 2021-07-13 Letter Community Impacts consultation notification sent 2021-10-26 Letter An invitation has been sent to negotiate and acquire land interests by voluntary agreement 2022-05-13 Letter Local Refinement consultation notification sent 2022-05-16 Email Correspondence regarding Local Refinement consultation 2022-05-24 Letter Local Refinement consultation extension notification sent 2022-05-27 Email Correspondence regarding voluntary agreement and fee policy 2022-07-20 Email Correspondence regarding land interest and voluntary agreement 2023-01-08 Letter Section 56 notification sent	
7					An invitation to negotiate and acquire land interests by voluntary agreement has been sent by letter.	

CA (Compulsory acquisition), CAR (Compulsory acquisition of rights over land and temporary possession), TP (Temporary possession)  
 CAS (Compulsory acquisition of subsoil), CASTPS (Compulsory acquisition of subsoil and temporary possession of land at the surface)

No.	Land interest name/organisation and land agent's name (if applicable)	Type of interest	Plot(s)	Land requirement	Status of negotiations with land interest			RR ref. no(s).
7 Cont'd	Abdul Rauf	Cat 1 and 3	26-58	CAR	2023-07-10	Letter	Section 102a notification sent	N/A
					2023-07-10	Letter	An invitation has been sent to negotiate and acquire land interests by voluntary agreement	
8	Abigail Catherine Rackley	Cat 1 and 3	30-27	TP	2020-07-13	Letter	An invitation to negotiate and acquire land interests by voluntary agreement has been sent by letter. Design Refinement consultation notification sent	N/A
					2020-09-29	Letter	An invitation has been sent to negotiate and acquire land interests by voluntary agreement	
					2021-07-13	Letter	Community Impacts consultation notification sent	
					2021-10-26	Letter	An invitation has been sent to negotiate and acquire land interests by voluntary agreement	
					2022-05-13	Letter	Local Refinement consultation notification sent	
					2022-05-24	Letter	Local Refinement consultation extension notification sent	
					2023-01-08	Letter	Section 56 notification sent	
9	Abraham Abiodun Ayantunde	Cat 1 and 3	26-44	CAR	2020-01-27	Letter	An invitation to negotiate and acquire land interests by voluntary agreement has been sent by letter. Supplementary consultation notification sent	N/A
					2020-07-13	Letter	Design Refinement consultation notification sent	
					2020-09-29	Letter	An invitation has been sent to negotiate and acquire land interests by voluntary agreement	
					2021-07-13	Letter	Community Impacts consultation notification sent	
					2021-10-26	Letter	An invitation has been sent to negotiate and acquire land interests by voluntary agreement	
					2022-05-13	Letter	Local Refinement consultation notification sent	
					2022-05-24	Letter	Local Refinement consultation extension notification sent	
					2023-01-08	Letter	Section 56 notification sent	
10	Absolute Signs	Cat 1 and 3	44-93	TP	2018-11-19	Letter	An invitation to negotiate and acquire land interests by voluntary agreement has been sent by letter. Section 42 Statutory consultation notification sent	N/A

CA (Compulsory acquisition), CAR (Compulsory acquisition of rights over land and temporary possession), TP (Temporary possession)  
 CAS (Compulsory acquisition of subsoil), CASTPS (Compulsory acquisition of subsoil and temporary possession of land at the surface)

No.	Land interest name/organisation and land agent's name (if applicable)	Type of interest	Plot(s)	Land require ment	Status of negotiations with land interest			RR ref. no(s).
10 Cont'd			44-94	CAR	2020-01-27	Letter	Supplementary consultation notification sent	
					2020-03-16	Letter	Land Interest Questionnaire sent	
					2020-07-13	Letter	Design Refinement consultation notification sent	
					2020-09-29	Letter	An invitation has been sent to negotiate and acquire land interests by voluntary agreement	
					2021-01-19	Letter	Land Interest Questionnaire sent	
					2021-07-13	Letter	Community Impacts consultation notification sent	
					2022-05-13	Letter	Local Refinement consultation notification sent	
					2022-05-24	Letter	Local Refinement consultation extension notification sent	
					2023-01-08	Letter	Section 56 notification sent	
11	Ada Louise Martin	Cat 1 and 3	43-102	TP	2020-07-13	Letter	An invitation to negotiate and acquire land interests by voluntary agreement has been sent by letter.	N/A
			44-105	TP	2020-09-29	Letter	Design Refinement consultation notification sent	
			44-107	TP	2020-09-29	Letter	An invitation has been sent to negotiate and acquire land interests by voluntary agreement	
					2021-07-13	Letter	Community Impacts consultation notification sent	
					2021-10-26	Letter	An invitation has been sent to negotiate and acquire land interests by voluntary agreement	
					2022-05-13	Letter	Local Refinement consultation notification sent	
					2022-05-24	Letter	Local Refinement consultation extension notification sent	
					2023-01-08	Letter	Section 56 notification sent	
12	Adam John Smart	Cat 1 and 3	30-30	TP	2020-07-13	Letter	An invitation to negotiate and acquire land interests by voluntary agreement has been sent by letter.	N/A
					2020-07-13	Letter	Design Refinement consultation notification sent	
					2020-09-29	Letter	An invitation has been sent to negotiate and acquire land interests by voluntary agreement	
					2021-07-13	Letter	Community Impacts consultation notification sent	

CA (Compulsory acquisition), CAR (Compulsory acquisition of rights over land and temporary possession), TP (Temporary possession)  
 CAS (Compulsory acquisition of subsoil), CASTPS (Compulsory acquisition of subsoil and temporary possession of land at the surface)



No.	Land interest name/organisation and land agent's name (if applicable)	Type of interest	Plot(s)	Land require ment	Status of negotiations with land interest			RR ref. no(s).
12 Cont'd					2021-10-26	Letter	An invitation has been sent to negotiate and acquire land interests by voluntary agreement	
					2022-05-13	Letter	Local Refinement consultation notification sent	
					2022-05-24	Letter	Local Refinement consultation extension notification sent	
					2023-01-08	Letter	Section 56 notification sent	
13	Adam Paul John Jenkinson	Cat 1	10-20 10-29	CA CA	2023-01-08	Letter	The Applicant has met with the landowner who is aware of the Project proposals to acquire land for nitrogen deposition compensation. Following a meeting with the landowner on 11/10/22 there has been no further engagement from the landowner. Section 56 notification sent	N/A
14	Adrian Scripps Limited	Cat 1 and 3	05-15	CAR	2020-01-27	Letter	An invitation to negotiate and acquire land interests by voluntary agreement has been sent by letter. Supplementary consultation notification sent	N/A
					2020-07-13	Letter	Design Refinement consultation notification sent	
					2020-09-29	Letter	An invitation has been sent to negotiate and acquire land interests by voluntary agreement	
					2021-07-13	Letter	Community Impacts consultation notification sent	
					2021-10-26	Letter	An invitation has been sent to negotiate and acquire land interests by voluntary agreement	
					2021-11-15	Email	Correspondence regarding interest in voluntary agreement	
					2021-12-02	Email	Correspondence sending voluntary licence agreement	
					2022-05-13	Letter	Local Refinement consultation notification sent	
					2022-05-24	Letter	Local Refinement consultation extension notification sent	
					2023-01-08	Letter	Section 56 notification sent	
15	Agnieszka Bojdo	Cat 1 and 3	29-99	CA	2020-01-27	Letter	Property bought under the blight provisions by the Applicant. The occupier is a tenant of the Applicant occupying by way of an Assured Shorthold Tenancy. Possession will be sought under the AST first. Supplementary consultation notification sent	N/A

CA (Compulsory acquisition), CAR (Compulsory acquisition of rights over land and temporary possession), TP (Temporary possession)  
CAS (Compulsory acquisition of subsoil), CASTPS (Compulsory acquisition of subsoil and temporary possession of land at the surface)

No.	Land interest name/organisation and land agent's name (if applicable)	Type of interest	Plot(s)	Land requirement	Status of negotiations with land interest			RR ref. no(s).
15 Cont'd	Daniel Bojdo		33-213	CA	2020-03-16	Letter	Land Interest Questionnaire sent	
					2020-07-13	Letter	Design Refinement consultation notification sent	
					2020-09-29	Letter	An invitation has been sent to negotiate and acquire land interests by voluntary agreement	
					2021-07-13	Letter	Community Impacts consultation notification sent	
					2022-05-13	Letter	Local Refinement consultation notification sent	
					2022-05-24	Letter	Local Refinement consultation extension notification sent	
					2023-01-08	Letter	Section 56 notification sent	
16	Airwave Solutions Limited	Cat 2 and 3	04-138	CAR			For further details on negotiation progress with Airwave Solutions Limited, refer to 9.3 Status of Negotiations with Statutory Undertakers	N/A
					2020-07-13	Letter	Design Refinement consultation notification sent	
					2021-07-13	Letter	Community Impacts consultation notification sent	
					2022-05-13	Letter	Local Refinement consultation notification sent	
					2022-05-24	Letter	Local Refinement consultation extension notification sent	
					2023-01-08	Letter	Section 56 notification sent	
17	Alan Albert Jones	Cat 1 and 3	24-41	CA	2017-10-31	Letter	An invitation to negotiate and acquire land interests by voluntary agreement has been sent by letter.	N/A
			24-43	CAR	2018-08-20	Letter	Order Limits update notification sent	
			24-44	CA	2018-09-27	Letter	Land Interest Questionnaire sent	
					2018-09-27	Letter	Land Interest Questionnaire response	
					2018-10-09	Letter	Section 42 Statutory consultation notification sent	
					2020-01-27	Letter	Supplementary consultation notification sent	
					2020-07-13	Letter	Design Refinement consultation notification sent	
					2020-09-29	Letter	An invitation has been sent to negotiate and acquire land interests by voluntary agreement	
					2021-07-13	Letter	Community Impacts consultation notification sent	

CA (Compulsory acquisition), CAR (Compulsory acquisition of rights over land and temporary possession), TP (Temporary possession)  
 CAS (Compulsory acquisition of subsoil), CASTPS (Compulsory acquisition of subsoil and temporary possession of land at the surface)

No.	Land interest name/organisation and land agent's name (if applicable)	Type of interest	Plot(s)	Land requirement	Status of negotiations with land interest			RR ref. no(s).
17 Cont'd					2021-10-26	Letter	An invitation has been sent to negotiate and acquire land interests by voluntary agreement	
					2022-05-13	Letter	Local Refinement consultation notification sent	
					2022-05-24	Letter	Local Refinement consultation extension notification sent	
					2023-01-08	Letter	Section 56 notification sent	
18	Alan David Peters	Cat 1 and 3	06-115	CAR	2020-07-13	Letter	A licence to acquire rights in relation to the landowner's subsoil up to the half-width of the highway has been agreed and completed. Design Refinement consultation notification sent	N/A
					2020-09-29	Letter	An invitation has been sent to negotiate and acquire land interests by voluntary agreement	
					2020-10-22	Email	Correspondence regarding voluntary agreement	
					2021-01-19	Letter	Correspondence sending voluntary licence agreement	
					2021-01-28	Email	Correspondence regarding voluntary licence agreement letter	
					2021-07-13	Letter	Community Impacts consultation notification sent	
					2022-05-13	Letter	Local Refinement consultation notification sent	
					2022-05-24	Letter	Local Refinement consultation extension notification sent	
					2023-01-08	Letter	Section 56 notification sent	
19	Alan David Webb	Cat 1 and 3	42-147	CAR	2021-07-13	Letter	An invitation to negotiate and acquire land interests by voluntary agreement has been sent by letter. Community Impacts consultation notification sent	N/A
					2021-10-26	Letter	An invitation has been sent to negotiate and acquire land interests by voluntary agreement	
					2022-05-13	Letter	Local Refinement consultation notification sent	
					2022-05-24	Letter	Local Refinement consultation extension notification sent	
					2023-01-08	Letter	Section 56 notification sent	
20	Alan Frederick Hammant	Cat 1 and 3	43-70	TP	2020-02-18	Letter	An invitation to negotiate and acquire land interests by voluntary agreement has been sent by letter. Supplementary consultation notification sent	N/A

CA (Compulsory acquisition), CAR (Compulsory acquisition of rights over land and temporary possession), TP (Temporary possession)  
 CAS (Compulsory acquisition of subsoil), CASTPS (Compulsory acquisition of subsoil and temporary possession of land at the surface)

No.	Land interest name/organisation and land agent's name (if applicable)	Type of interest	Plot(s)	Land requirement	Status of negotiations with land interest	RR ref. no(s).
20 Cont'd					2020-07-13 Letter Design Refinement consultation notification sent 2020-09-29 Letter An invitation has been sent to negotiate and acquire land interests by voluntary agreement 2021-07-13 Letter Community Impacts consultation notification sent 2021-10-26 Letter An invitation has been sent to negotiate and acquire land interests by voluntary agreement 2022-05-13 Letter Local Refinement consultation notification sent 2022-05-24 Letter Local Refinement consultation extension notification sent 2023-01-08 Letter Section 56 notification sent	
21	Alan Henry Van Vynck	Cat 1 and 3	33-233	CAR	An invitation to negotiate and acquire land interests by voluntary agreement has been sent by letter. 2018-10-09 Letter Section 42 Statutory consultation notification sent 2018-10-09 Letter Land Interest Questionnaire sent 2019-02-08 Letter Land Interest Questionnaire reminder sent 2019-02-21 Letter Land Interest Questionnaire response 2020-01-27 Letter Supplementary consultation notification sent 2020-07-13 Letter Design Refinement consultation notification sent 2020-09-29 Letter An invitation has been sent to negotiate and acquire land interests by voluntary agreement 2021-07-13 Letter Community Impacts consultation notification sent 2021-10-26 Letter An invitation has been sent to negotiate and acquire land interests by voluntary agreement 2022-05-13 Letter Local Refinement consultation notification sent 2022-05-24 Letter Local Refinement consultation extension notification sent 2023-01-08 Letter Section 56 notification sent	N/A

CA (Compulsory acquisition), CAR (Compulsory acquisition of rights over land and temporary possession), TP (Temporary possession)  
 CAS (Compulsory acquisition of subsoil), CASTPS (Compulsory acquisition of subsoil and temporary possession of land at the surface)

No.	Land interest name/organisation and land agent's name (if applicable)	Type of interest	Plot(s)	Land requirement	Status of negotiations with land interest			RR ref. no(s).
22	Alan John Rouse Linda Mary Rouse Tom Hanman - Savills UK Ltd (as agent)	Cat 1 and 3	33-189	CAR	<p>A blight notice has been received and accepted by the Applicant. Contracts exchanged 25 May 2022. Completion set for November 2023. Long stop completion date agreed to allow claimants time to find a suitable onward property and to develop the property to their bespoke requirements.</p> <p>2017-04-12 Letter Preferred Route Announcement notification sent</p> <p>2017-04-13 Phone Call Conversation regarding Project proposals</p> <p>2017-05-17 Meeting Discussion regarding Project proposals and blight process</p> <p>2017-07-19 Letter Blight notice received</p> <p>2017-08-15 Letter Correspondence to claimants responding to blight notice</p> <p>2017-09-20 Meeting Discussion regarding blight process</p> <p>2017-10-02 Phone Call Conversation regarding valuation process</p> <p>2017-10-04 Email Correspondence sent regarding valuation process</p> <p>2017-10-10 Email Correspondence regarding blight process</p> <p>2017-10-31 Letter Order Limits update notification sent</p> <p>2017-11-03 Meeting Discussion regarding blight process</p> <p>2018-01-26 Meeting Discussion regarding blight process and blight application</p> <p>2018-03-29 Letter Correspondence regarding blight process and blight application</p> <p>2018-05-17 Meeting Discussion regarding blight process and blight application</p> <p>2018-08-09 Email Correspondence regarding blight process and blight application</p> <p>2018-10-15 Letter Section 42 Statutory consultation notification sent</p> <p>2019-08-02 Phone Call Conversation regarding blight application</p> <p>2020-01-27 Letter Supplementary consultation notification sent</p> <p>2020-02-04 Meeting Discussion regarding blight valuations</p> <p>2020-06-05 Email Correspondence received regarding valuations</p>			N/A

CA (Compulsory acquisition), CAR (Compulsory acquisition of rights over land and temporary possession), TP (Temporary possession)  
CAS (Compulsory acquisition of subsoil), CASTPS (Compulsory acquisition of subsoil and temporary possession of land at the surface)

No.	Land interest name/organisation and land agent's name (if applicable)	Type of interest	Plot(s)	Land require ment	Status of negotiations with land interest	RR ref. no(s).
22 Cont'd					2020-06-08 Email Correspondence received regarding valuations 2020-06-10 Email Correspondence received regarding valuations 2020-06-11 Email Correspondence sent regarding valuations 2020-06-30 Email Correspondence regarding valuation update 2020-07-13 Letter Design Refinement consultation notification sent 2020-12-01 Meeting Discussion regarding valuation 2021-07-13 Letter Community Impacts consultation notification sent 2021-08-02 Phone Call Conversation regarding case update 2021-08-15 Email Correspondence regarding case update 2021-09-17 Email Correspondence regarding conveyancing 2022-03-14 Email Correspondence regarding conveyancing 2022-03-22 Email Correspondence regarding conveyancing and formal complaint 2022-03-23 Email Correspondence regarding conveyancing 2022-04-06 Email Correspondence responding to formal complaint 2022-05-13 Letter Local Refinement consultation notification sent 2022-05-24 Letter Local Refinement consultation extension notification sent 2023-01-08 Letter Section 56 notification sent	
23	Alan John Whincop	Cat 1 and 3	30-54	TP	An invitation to negotiate and acquire land interests by voluntary agreement has been sent by letter. 2020-07-13 Letter Design Refinement consultation notification sent 2020-09-29 Letter An invitation has been sent to negotiate and acquire land interests by voluntary agreement 2021-07-13 Letter Community Impacts consultation notification sent 2021-10-26 Letter An invitation has been sent to negotiate and acquire land interests by voluntary agreement	N/A

CA (Compulsory acquisition), CAR (Compulsory acquisition of rights over land and temporary possession), TP (Temporary possession)  
 CAS (Compulsory acquisition of subsoil), CASTPS (Compulsory acquisition of subsoil and temporary possession of land at the surface)

No.	Land interest name/organisation and land agent's name (if applicable)	Type of interest	Plot(s)	Land requirement	Status of negotiations with land interest	RR ref. no(s).
23 Cont'd					2022-05-13 Letter Local Refinement consultation notification sent 2022-05-24 Letter Local Refinement consultation extension notification sent 2023-01-08 Letter Section 56 notification sent	
24	Alan Kemp	Cat 1 and 3	33-105	CAR	An invitation to negotiate and acquire land interests by voluntary agreement has been sent by letter. 2018-10-09 Letter Land Interest Questionnaire sent 2018-10-09 Letter Section 42 Statutory consultation notification sent 2018-12-20 Letter Land Interest Questionnaire response 2020-01-27 Letter Supplementary consultation notification sent 2020-07-03 Email Correspondence regarding discretionary purchase process and application 2020-07-13 Letter Design Refinement consultation notification sent 2020-09-29 Letter An invitation has been sent to negotiate and acquire land interests by voluntary agreement 2020-11-11 Email Correspondence regarding discretionary purchase application 2021-07-13 Letter Community Impacts consultation notification sent 2021-12-03 Email Correspondence regarding voluntary agreement 2022-04-13 Email Correspondence regarding discretionary purchase application 2022-05-13 Letter Local Refinement consultation notification sent 2022-05-24 Letter Local Refinement consultation extension notification sent 2023-01-08 Letter Section 56 notification sent	N/A
25	Alan Philip Cooper Linda Jane Cooper	Cat 1 and 3	09-48 09-49	TP TP	A licence to acquire rights in relation to the landowner's subsoil up to the half-width of the highway has been agreed and completed. 2020-01-27 Letter Supplementary consultation notification sent 2020-07-13 Letter Design Refinement consultation notification sent 2020-09-29 Letter An invitation has been sent to negotiate and acquire land interests by voluntary agreement	N/A

CA (Compulsory acquisition), CAR (Compulsory acquisition of rights over land and temporary possession), TP (Temporary possession)  
 CAS (Compulsory acquisition of subsoil), CASTPS (Compulsory acquisition of subsoil and temporary possession of land at the surface)

No.	Land interest name/organisation and land agent's name (if applicable)	Type of interest	Plot(s)	Land requirement	Status of negotiations with land interest			RR ref. no(s).
25 Cont'd					2021-07-13	Letter	Community Impacts consultation notification sent	
					2021-10-26	Letter	An invitation has been sent to negotiate and acquire land interests by voluntary agreement	
					2021-10-28	Email	Correspondence regarding interest in voluntary agreement	
					2021-11-04	Email	Correspondence sending voluntary licence agreement	
					2022-05-13	Letter	Local Refinement consultation notification sent	
					2022-05-24	Letter	Local Refinement consultation extension notification sent	
					2023-01-08	Letter	Section 56 notification sent	
26	Alan Thomas Clayden	Cat 1 and 3	26-61	CAR			An invitation to negotiate and acquire land interests by voluntary agreement has been sent by letter.	N/A
					2020-01-27	Letter	Supplementary consultation notification sent	
					2020-07-13	Letter	Design Refinement consultation notification sent	
					2020-09-29	Letter	An invitation has been sent to negotiate and acquire land interests by voluntary agreement	
					2021-07-13	Letter	Community Impacts consultation notification sent	
					2021-10-26	Letter	An invitation has been sent to negotiate and acquire land interests by voluntary agreement	
					2022-05-13	Letter	Local Refinement consultation notification sent	
					2022-05-24	Letter	Local Refinement consultation extension notification sent	
					2023-01-08	Letter	Section 56 notification sent	
27	Albert Butler	Cat 1 and 3	04-35 04-42	CA CAR			An invitation to negotiate and acquire land interests by voluntary agreement has been sent by letter.	N/A
					2018-07-25	Phone Call	Conversation regarding survey access	
					2018-08-28	Letter	Land Interest Questionnaire sent	
					2019-08-15	Letter	2019 Post-Statutory consultation notification sent	
					2019-11-21	Meeting	Land Interest Questionnaire assistance	
					2020-01-27	Letter	Supplementary consultation notification sent	

CA (Compulsory acquisition), CAR (Compulsory acquisition of rights over land and temporary possession), TP (Temporary possession)  
CAS (Compulsory acquisition of subsoil), CASTPS (Compulsory acquisition of subsoil and temporary possession of land at the surface)



No.	Land interest name/organisation and land agent's name (if applicable)	Type of interest	Plot(s)	Land require ment	Status of negotiations with land interest			RR ref. no(s).
27 Cont'd					2020-07-13	Letter	Design Refinement consultation notification sent	
					2020-09-29	Letter	An invitation has been sent to negotiate and acquire land interests by voluntary agreement	
					2021-07-13	Letter	Community Impacts consultation notification sent	
					2021-10-26	Letter	An invitation has been sent to negotiate and acquire land interests by voluntary agreement	
					2022-05-13	Letter	Local Refinement consultation notification sent	
					2022-05-24	Letter	Local Refinement consultation extension notification sent	
					2023-01-08	Letter	Section 56 notification sent	
28	Alec George Nelson the late Robin Walter Wynn Jon Booth - Lambert & Foster (as agent)	Cat 1, 2 and 3	04-05 04-11 04-12 04-17 04-21 04-25 04-30 04-33 04-53 05-04 06-171 06-178 06-187	CA CA CAR CAR CA TP CA CA CA TP CA CA CAR	2018-05-14 2018-08-28 2018-10-09 2019-03-27 2019-08-15 2020-01-27 2020-06-24 2020-07-13 2020-09-29 2020-10-08 2021-01-20 2021-03-18 2021-06-22	Letter Letter Letter Email Letter Letter Email Letter Letter Email Email Email Email	The Applicant is in contact with the landowners and agent and has offered various forms of voluntary agreement. Voluntary discussions are underway. Land Interest Questionnaire sent Land Interest Questionnaire response Section 42 Statutory consultation notification sent Correspondence regarding survey access 2019 Post-Statutory consultation notification sent Supplementary consultation notification sent Correspondence regarding survey consent form Design Refinement consultation notification sent An invitation has been sent to negotiate and acquire land interests by voluntary agreement Correspondence regarding interest in voluntary agreement Correspondence requesting survey access and regarding survey payment Correspondence requesting survey access Correspondence regarding Heads of Terms agreement	RR-0014

CA (Compulsory acquisition), CAR (Compulsory acquisition of rights over land and temporary possession), TP (Temporary possession)  
 CAS (Compulsory acquisition of subsoil), CASTPS (Compulsory acquisition of subsoil and temporary possession of land at the surface)

No.	Land interest name/organisation and land agent's name (if applicable)	Type of interest	Plot(s)	Land require ment	Status of negotiations with land interest			RR ref. no(s).
28 Cont'd			06-193	CA	2021-07-09	Email	Correspondence regarding survey payment	
			06-199	CA	2021-07-13	Letter	Community Impacts consultation notification sent	
			06-203	CA	2021-09-28	Email	Correspondence requesting survey access and regarding survey consent form	
					2021-10-26	Letter	An invitation has been sent to negotiate and acquire land interests by voluntary agreement	
					2022-05-10	Email	Correspondence regarding voluntary agreement	
					2022-05-13	Letter	Local Refinement consultation notification sent	
					2022-05-24	Letter	Local Refinement consultation extension notification sent	
					2022-11-23	Email	Correspondence to landowners without prejudice agent addressing queries on voluntary agreement	
					2023-01-08	Letter	Section 56 notification sent	
					2023-01-20	Letter	Response from Applicant to landowners complaint letter	
					2023-01-20	Letter	Correspondence to co-landowner in response to complaint offering a further revised offer of voluntary agreement	
					2023-01-24	Email	Correspondence from co-landowner seeking clarification on revised offer of voluntary agreement	
					2023-02-10	Email	Correspondence to landowner addressing queries and offering a revised structure of voluntary agreement	
					2023-02-10	Email	Correspondence to co-landowner clarifying queries in relation to the Applicants revised offer of voluntary agreement	
					2023-02-13	Email	Correspondence to other co-landowner updating him on communications and revised offer of voluntary agreement	
					2023-02-15	Email	Correspondence from all co-landowners confirming availability for meeting to discuss revised offer of voluntary agreement	
					2023-03-02	Meeting	Meeting with agent and co-owners to understand landowner interests and discuss voluntary options and structures	
					2023-05-24	Phone Call	Phone call with agent to discuss voluntary agreement options and Applicant's policy	

CA (Compulsory acquisition), CAR (Compulsory acquisition of rights over land and temporary possession), TP (Temporary possession)  
 CAS (Compulsory acquisition of subsoil), CASTPS (Compulsory acquisition of subsoil and temporary possession of land at the surface)

No.	Land interest name/organisation and land agent's name (if applicable)	Type of interest	Plot(s)	Land requirement	Status of negotiations with land interest			RR ref. no(s).
29							There has been regular, detailed, and constructive correspondence and meetings with the landowner since April 2017 on all aspects of the Project. The parties are progressing a Statement of Common Ground to be submitted in due course. Voluntary agreements in relation to various matters are also subject to ongoing discussions.	
	Alex Nyman	Cat 1, 2 and 3	16-07	TP	2017-04-12	Letter	Preferred Route Announcement notification sent	RR-0176
	Alison Jean Bush		16-08	TP	2017-05-09	Meeting	Discussion regarding Project update and design development	
	Amanda Mary Harborne		16-09	TP	2017-07-17	Meeting	Discussion regarding Project update and design development	
	Ann Louise Cole		16-10	CAR	2017-09-25	Email	Correspondence regarding ground investigation meeting and survey access	
	C. H. Cole & Sons (Cherry Orchard)		16-11	CAR	2017-10-20	Meeting	Discussion regarding design development update	
	C. H. Cole & Sons (Heath Place)		16-12	CAR	2017-10-31	Letter	Order Limits update notification sent	
	C. H. Cole & Sons (Mill House)		16-13	TP	2018-02-14	Meeting	Discussion regarding environmental aspects of the Project, Project design and construction compounds	
	C. H. Cole & Sons		16-14	TP	2018-03-27	Email	Correspondence regarding Order Limits update	
	Chloe Evans		16-15	TP	2018-04-19	Meeting	Discussion regarding Project update	
	Diana Mary Cole		16-17	CAR	2018-05-16	Email	Correspondence regarding Land Interest Questionnaire assistance	
	Edith Marion Cole		16-18	CAR	2018-06-01	Email	Correspondence regarding survey works for 2018	
	Edward Hodson		16-21	CAR	2018-06-15	Meeting	Discussion regarding Project update, land referencing and survey works	
	Grace Elizabeth Watson		16-24	TP	2018-06-28	Email	Correspondence regarding survey works meeting	
	Harry Hodson		16-27	TP	2018-08-20	Letter	Land Interest Questionnaire sent	
	James Andrew Cole		16-31	CAR	2018-09-11	Meeting	Discussion regarding Statutory consultation, drainage and survey works	
	Jeremy Paul Godsmark Finnis		16-32	CAR	2018-09-19	Letter	Land Interest Questionnaire sent	
	Jessica Bush		19-40	CA	2018-10-02	Meeting	Discussion regarding Statutory consultation	
	Kathryn Ksenia Travis		19-41	CA	2018-10-09	Letter	Section 42 Statutory consultation notification sent	
	Natalie Bush		19-42	CA	2018-10-09	Letter	Land Interest Questionnaire sent	

CA (Compulsory acquisition), CAR (Compulsory acquisition of rights over land and temporary possession), TP (Temporary possession)  
CAS (Compulsory acquisition of subsoil), CASTPS (Compulsory acquisition of subsoil and temporary possession of land at the surface)

No.	Land interest name/organisation and land agent's name (if applicable)	Type of interest	Plot(s)	Land require ment	Status of negotiations with land interest			RR ref. no(s).
29 Cont'd	Oliver Charles Finnis		19-46	CA	2018-10-19	Letter	Land Interest Questionnaire sent	
	Riverside Willows Ltd		19-51	CA	2018-11-28	Email	Correspondence regarding Statutory consultation	
	Saffron Gardens Investments Ltd		19-52	CA	2018-11-28	Meeting	Discussion regarding Statutory consultation and rectory road	
	Sheila Elizabeth Hodson		19-56	CA	2018-11-29	Email	Correspondence attaching minutes of a meeting	
	Sue Cole		20-01	CAR	2018-12-03	Email	Correspondence attaching minutes of a meeting	
	Thomas Nyman		20-10	CAR	2018-12-18	Meeting	Discussion regarding Project design development and survey works	
	Toby Robert Finnis		20-12	CAR	2018-12-19	Letter	Land Interest Questionnaire sent	
	Walton Common Limited		20-13	CAR	2019-02-20	Meeting	Discussion regarding survey works and Non-Motorised User routes	
	Willow Marsh Ltd		20-14	CAR	2019-03-27	Email	Correspondence regarding survey works follow up meeting on 29-03-19	
	Tom French - BTF Partnership (as agent)		20-15	CAR	2019-05-07	Email	Correspondence regarding minutes of a meeting	
			20-16	CAR	2019-05-23	Meeting	Discussion regarding Valuation Office Agency and legal introductory meeting	
			20-18	CAR	2019-05-28	Email	Correspondence regarding Land Interest Questionnaire	
			20-19	CAR	2019-06-11	Letter	Land Interest Questionnaire response	
			20-20	CAR	2019-07-12	Letter	Land Interest Questionnaire sent	
			20-21	CAR	2019-08-15	Email	Correspondence regarding ground investigation meeting on 28-05-19	
			20-22	CAR	2019-09-20	Email	Correspondence attaching minutes of a meeting	
			20-23	CAR	2019-10-09	Email	Correspondence regarding pre-enabling works	
			20-24	CAR	2019-10-14	Email	Correspondence regarding pre-enabling works	
			20-25	CAR	2019-10-15	Email	Correspondence regarding pre-enabling works	
			20-27	TP	2019-11-07	Meeting	Discussion regarding design and construction update and reservoir relocation	
			20-28	CAR	2019-11-11	Email	Correspondence regarding Statutory Consultation	
			20-29	TP	2019-11-12	Email	Correspondence regarding pre-enabling works	

CA (Compulsory acquisition), CAR (Compulsory acquisition of rights over land and temporary possession), TP (Temporary possession)  
 CAS (Compulsory acquisition of subsoil), CASTPS (Compulsory acquisition of subsoil and temporary possession of land at the surface)

No.	Land interest name/organisation and land agent's name (if applicable)	Type of interest	Plot(s)	Land requirement	Status of negotiations with land interest			RR ref. no(s).
29 Cont'd			20-31	TP	2019-11-17	Email	Correspondence regarding pre-enabling works	
			20-32	CAR	2019-11-18	Meeting	Discussion regarding impact of survey works	
			20-33	TP	2019-12-03	Email	Correspondence regarding ground investigation meeting on 02-07-19	
			20-34	TP	2020-01-24	Meeting	Supplementary consultation briefing	
			20-35	TP	2020-01-27	Letter	Supplementary consultation notification sent	
			20-36	TP	2020-03-05	Meeting	Discussion regarding ecology and flood compensation update	
			20-37	TP	2020-04-15	Email	Correspondence attaching minutes of a meeting	
			20-38	TP	2020-04-29	Meeting	Discussion regarding reservoir reconfiguration, irrigation system, construction and flooding	
			20-41	CAR	2020-05-18	Meeting	Discussion regarding update on Project landscaping proposals	
			20-55	CAR	2020-06-01	Meeting	Discussion regarding accommodation works and interface during construction	
			20-58	CA	2020-06-19	Email	Correspondence attaching minutes of a meeting	
			20-59	CA	2020-07-13	Letter	Design Refinement consultation notification sent	
			20-63	CA	2020-07-14	Email	Correspondence attaching minutes of a meeting	
			20-75	CAR	2020-07-23	Email	Correspondence regarding utilities	
			21-17	CAR	2020-08-06	Email	Correspondence regarding unregistered land	
			21-23	CAR	2020-08-11	Email	Correspondence regarding Design Refinement consultation	
			21-25	CAR	2020-10-12	Email	Correspondence attaching minutes of a meeting	
			21-26	CAR	2020-10-13	Email	Correspondence attaching minutes of a meeting	
			21-27	TP	2020-10-19	Email	Correspondence regarding survey access concerns	
			21-28	CAR	2020-10-22	Meeting	Regular catch up meeting with agent to discuss status and case progress	
			21-29	CAR	2020-10-27	Meeting	Discussion regarding ecology report	
			21-31	TP	2020-11-03	Email	Correspondence containing draft Statement of Common Ground	

CA (Compulsory acquisition), CAR (Compulsory acquisition of rights over land and temporary possession), TP (Temporary possession)  
CAS (Compulsory acquisition of subsoil), CASTPS (Compulsory acquisition of subsoil and temporary possession of land at the surface)

No.	Land interest name/organisation and land agent's name (if applicable)	Type of interest	Plot(s)	Land requirement	Status of negotiations with land interest			RR ref. no(s).
29 Cont'd			22-110	CA	2020-11-05	Meeting	Regular catch up meeting with agent to discuss status and case progress	
			22-111	CA	2020-11-19	Email	Correspondence regarding irrigation mapping report	
			23-01	CAR	2020-11-27	Email	Correspondence regarding pre-enabling works compound access	
			23-02	CAR	2020-12-03	Email	Correspondence attaching minutes of a meeting	
			23-06	CAR	2021-01-11	Letter	Land Interest Questionnaire sent	
			23-07	CAR	2021-01-14	Meeting	Regular catch up meeting with agent to discuss status and case progress	
			23-08	CAR	2021-01-19	Letter	Land Interest Questionnaire sent	
			23-09	CAR	2021-01-20	Email	Correspondence regarding land referencing	
			23-10	CAR	2021-01-22	Email	Correspondence regarding remedial works	
			23-11	CAR	2021-02-09	Email	Correspondence regarding crop loss payment	
			23-12	CAR	2021-02-11	Email	Correspondence attaching a briefing note regarding Project proposals	
			23-13	CAR	2021-02-11	Meeting	Regular catch up meeting with agent to discuss status and case progress	
			23-14	CAR	2021-02-12	Email	Correspondence attaching draft minutes of a meeting	
			23-15	CAR	2021-02-19	Email	Correspondence attaching minutes of a meeting	
			23-16	CAR	2021-02-25	Meeting	Discussion regarding ecology and Statement of Common Ground	
			23-17	CAR	2021-03-03	Email	Correspondence attaching draft minutes of a meeting	
			23-18	CAR	2021-03-11	Meeting	Regular catch up meeting with agent to discuss status and case progress	
			23-19	CAR	2021-04-07	Email	Correspondence attaching minutes of a meeting	
			23-20	CAR	2021-04-22	Meeting	Discussion regarding ecology and Statement of Common Ground	
			23-21	CAR	2021-04-23	Email	Correspondence attaching draft Section 253 agreement	
			23-22	CAR	2021-04-23	Meeting	Regular catch up meeting with agent to discuss status and case progress	
			23-24	CAR	2021-05-06	Email	Correspondence attaching draft minutes of a meeting	

CA (Compulsory acquisition), CAR (Compulsory acquisition of rights over land and temporary possession), TP (Temporary possession)  
CAS (Compulsory acquisition of subsoil), CASTPS (Compulsory acquisition of subsoil and temporary possession of land at the surface)

No.	Land interest name/organisation and land agent's name (if applicable)	Type of interest	Plot(s)	Land requirement	Status of negotiations with land interest			RR ref. no(s).
29 Cont'd			23-25	CAR	2021-05-10	Email	Correspondence regarding potential crop loss	
			23-26	CAR	2021-05-13	Meeting	Regular catch up meeting with agent to discuss status and case progress	
			23-27	CAR	2021-06-09	Email	Correspondence attaching minutes of a meeting	
			23-28	CAR	2021-06-11	Meeting	Discussion regarding Statement of Common Ground	
			23-29	CAR	2021-06-17	Email	Correspondence attaching minutes of a meeting and utility diversion plans, and arranging a meeting	
			23-30	CAR	2021-06-18	Meeting	Regular catch up meeting with agent to discuss status and case progress	
			23-31	CAR	2021-07-13	Letter	Community Impacts consultation notification sent	
			23-34	CAR	2021-07-13	Meeting	Regular catch up meeting with agent to discuss status and case progress	
			23-35	TP	2021-07-16	Meeting	Discussion regarding Community Impacts consultation update	
			23-36	TP	2021-07-28	Meeting	Regular catch up meeting with agent to discuss status and case progress	
			23-37	TP	2021-08-20	Email	Correspondence regarding potential crop loss	
			23-39	TP	2021-08-20	Meeting	Regular catch up meeting with agent to discuss status and case progress	
			23-40	TP	2021-09-01	Email	Correspondence regarding compensation for remedial works	
			23-41	CAR	2021-09-15	Meeting	Regular catch up meeting with agent to discuss status and case progress	
			23-42	TP	2021-09-29	Email	Correspondence regarding land hand-back check	
			23-43	TP	2021-10-05	Email	Correspondence regarding mitigation land	
			23-46	CAR	2021-10-07	Email	Correspondence regarding borehole decommissioning	
			23-47	CAR	2021-10-13	Meeting	Regular catch up meeting with agent to discuss status and case progress	
			23-48	CAR	2021-10-13	Email	Correspondence attaching minutes of a meeting	
			23-50	CAR	2021-11-10	Meeting	Regular catch up meeting with agent to discuss status and case progress	
			23-51	CA	2021-11-18	Meeting	Discussion regarding Project update and Community Impacts consultation	

CA (Compulsory acquisition), CAR (Compulsory acquisition of rights over land and temporary possession), TP (Temporary possession)  
 CAS (Compulsory acquisition of subsoil), CASTPS (Compulsory acquisition of subsoil and temporary possession of land at the surface)

No.	Land interest name/organisation and land agent's name (if applicable)	Type of interest	Plot(s)	Land requirement	Status of negotiations with land interest			RR ref. no(s).
29 Cont'd			23-52	TP	2021-11-18	Email	Correspondence following Project update meeting including copy of presentation used	
			23-53	CAR	2021-11-19	Email	Correspondence regarding compensation for crop loss	
			23-54	CAR	2021-12-14	Email	Correspondence regarding proposed changes to the Project	
			23-55	CAR	2021-12-20	Email	Correspondence attaching draft minutes of a meeting	
			23-56	CAR	2021-12-21	Email	Correspondence attaching draft minutes of a meeting	
			23-57	CAR	2022-01-26	Email	Correspondence regarding crop loss	
			23-58	CAR	2022-02-07	Meeting	Regular catch up meeting with agent to discuss status and case progress	
			23-63	CAR	2022-03-01	Meeting	Regular catch up meeting with agent to discuss status and case progress	
			23-64	CAR	2022-04-04	Meeting	Regular catch up meeting with agent to discuss status and case progress	
			23-65	CAR	2022-05-03	Meeting	Regular catch up meeting with agent to discuss status and case progress	
			23-66	CAR	2022-05-11	Letter	Landowner engagement notification sent	
			23-67	CAR	2022-05-13	Letter	Local Refinement consultation notification sent	
			23-68	CA	2022-05-24	Letter	Local Refinement consultation extension notification sent	
			23-70	CA	2022-05-26	Meeting	Discussion regarding ecology and Statement of Common Ground	
			23-71	CAR	2022-05-30	Meeting	Regular catch up meeting with agent to discuss status and case progress	
			23-72	CAR	2022-05-31	Email	Correspondence attaching draft minutes of a meeting	
			23-73	CA	2022-06-21	Meeting	Regular catch up meeting with agent to discuss status and case progress	
			23-74	CA	2022-06-29	Email	Correspondence regarding land referencing	
			23-75	CA	2022-07-04	Email	Correspondence regarding land referencing	
			23-76	CAR	2022-07-07	Meeting	Meeting to update land referencing information	
			23-79	CA	2022-07-08	Email	Correspondence attaching draft Statement of Common Ground	

CA (Compulsory acquisition), CAR (Compulsory acquisition of rights over land and temporary possession), TP (Temporary possession)  
CAS (Compulsory acquisition of subsoil), CASTPS (Compulsory acquisition of subsoil and temporary possession of land at the surface)



No.	Land interest name/organisation and land agent's name (if applicable)	Type of interest	Plot(s)	Land requirement	Status of negotiations with land interest			RR ref. no(s).
29 Cont'd			23-80	CA	2022-07-12	Meeting	Discussion regarding Statement of Common Ground	
			23-81	CA	2022-07-12	Email	Correspondence attaching minutes of a meeting	
			23-82	CA	2022-07-25	Meeting	Regular catch up meeting with agent to discuss status and case progress	
			23-87	CA	2022-07-28	Email	Correspondence regarding Section 253 Agreement	
			23-88	CAR	2022-08-11	Email	Correspondence regarding draft Statement of Common Ground	
			23-96	TP	2022-08-15	Meeting	Regular catch up meeting with agent to discuss status and case progress - agent to review draft Statement of Common Ground ahead of client meeting. Applicant to revert regarding environmental mitigation land query	
			23-98	TP	2022-08-18	Letter	Local Refinement Consultation notification sent	
			23-102	TP	2022-08-26	Email	Correspondence regarding agreement proposal	
			23-103	TP	2022-08-31	Meeting	Discussion regarding Statement of Common Ground	
			23-104	CAR	2022-09-01	Email	Correspondence regarding irrigation network and Statement of Common Ground	
			23-106	CA	2022-09-01	Letter	Landowner engagement notification sent	
			23-107	CAR	2022-09-05	Meeting	Regular catch up meeting with agent to discuss status and case progress - actions with the Applicant to progress prior to next meeting	
			23-115	TP	2022-09-06	Email	Correspondence regarding Orsett neolithic enclosure proposal	
			23-116	TP	2022-09-22	Email	Correspondence requesting plough depth in Chantry and Springfield for Cadent design	
			23-120	CAR	2022-09-05	Meeting	Regular update meeting with agent	
			23-138	CAR	2022-09-06	Email	Correspondence with agent regarding voluntary agreement	
			23-152	TP	2022-09-22	Email	Correspondence regarding technical query	
			23-170	CAR	2022-10-03	Meeting	Meeting to progress various matters and Statement of Common Ground	
			23-171	CAR	2022-10-07	Meeting	Regular update meeting with agent	
			24-01	CAR	2022-10-25	Email	Correspondence regarding voluntary agreement	
			24-02	CA	2022-11-28	Meeting	Regular update meeting with agent	

CA (Compulsory acquisition), CAR (Compulsory acquisition of rights over land and temporary possession), TP (Temporary possession)  
 CAS (Compulsory acquisition of subsoil), CASTPS (Compulsory acquisition of subsoil and temporary possession of land at the surface)

No.	Land interest name/organisation and land agent's name (if applicable)	Type of interest	Plot(s)	Land requirement	Status of negotiations with land interest			RR ref. no(s).
29 Cont'd			24-03	CAR	2022-11-28	Email	Correspondence regarding voluntary agreement	
			24-04	CA	2022-12-07	Email	Correspondence regarding voluntary agreement	
			24-05	CAR	2022-12-12	Email	Correspondence regarding voluntary agreement	
			24-07	CAR	2022-12-13	Email	Correspondence regarding Statement of Common Ground	
			24-08	CAR	2022-12-16	Email	Correspondence regarding voluntary agreement	
			24-09	TP	2022-12-19	Meeting	Regular update meeting with agent	
			24-10	CA	2022-12-20	Email	Correspondence regarding meeting	
			24-11	CA	2023-01-03	Email	Correspondence regarding consultation on change to foul water connection	
			24-12	CAR	2023-01-08	Letter	Section 56 notification sent	
			24-14	CA	2023-01-09	Meeting	Regular update meeting with agent	
			24-15	CA	2023-01-17	Meeting	Meeting to progress Statement of Common Ground	
			24-16	CA	2023-01-18	Email	Correspondence regarding voluntary agreement	
			24-17	CAR	2023-02-03	Email	Correspondence regarding voluntary agreement	
			24-18	CA	2023-02-06	Meeting	Regular update meeting with agent	
			24-20	CA	2023-02-14	Email	Correspondence regarding Statement of Common Ground	
			24-23	CAR	2023-03-07	Meeting	Regular update meeting with agent	
			24-24	TP	2023-03-09	Meeting	Meeting to progress Statement of Common Ground and voluntary agreements	
			24-25	CAR	2023-03-20	Email	Correspondence regarding plough clearance for gas pipeline diversion	
			24-26	TP	2023-03-22	Email	Email regarding meeting notes	
			24-28	CAR	2023-03-29	Email	Correspondence to agent requesting update on Statement of Common Ground progress and other matters	
			24-29	CAR	2023-04-12	Meeting	Regular update meeting with agent	
			24-30	CAR	2023-05-04	Meeting	Regular update meeting with agent	

CA (Compulsory acquisition), CAR (Compulsory acquisition of rights over land and temporary possession), TP (Temporary possession)  
CAS (Compulsory acquisition of subsoil), CASTPS (Compulsory acquisition of subsoil and temporary possession of land at the surface)

No.	Land interest name/organisation and land agent's name (if applicable)	Type of interest	Plot(s)	Land require ment	Status of negotiations with land interest			RR ref. no(s).
29 Cont'd			24-31	CAR	2023-05-09	Email	Correspondence regarding sharing data	
			24-32	CAR	2023-05-12	Email	Correspondence with agent regarding progress with statement of common ground	
			24-34	CAR	2023-05-15	Letter	Minor refinement consultation notification sent	
			24-40	CA	2023-05-16	Email	Correspondence regarding Minor Refinements Consultation	
			24-42	CAR	2023-05-16	Email	Correspondence from agent regarding voluntary agreement	
			24-45	CAR	2023-05-17	Meeting	Meeting to discuss biodiversity net gain and carbon	
			24-46	CAR	2023-05-22	Meeting	Regular update meeting with agent	
			24-47	TP				
			24-48	TP				
			24-49	CAR				
			24-50	CA				
			24-51	CA				
			24-52	CA				
			24-53	CAR				
			24-54	CA				
			24-55	CA				
			24-56	CAR				
			24-57	CA				
			24-58	CA				
			24-59	CAR				
			24-60	CA				
			24-61	CA				
			24-62	CAR				

CA (Compulsory acquisition), CAR (Compulsory acquisition of rights over land and temporary possession), TP (Temporary possession)  
 CAS (Compulsory acquisition of subsoil), CASTPS (Compulsory acquisition of subsoil and temporary possession of land at the surface)

No.	Land interest name/organisation and land agent's name (if applicable)	Type of interest	Plot(s)	Land requirement	Status of negotiations with land interest	RR ref. no(s).
29 Cont'd			24-63	CAR		
			24-64	CA		
			24-65	CA		
			24-66	CA		
			24-67	CAR		
			24-73	CA		
			24-74	TP		
			24-75	CA		
			24-76	CA		
			24-77	CA		
			24-78	CA		
			24-79	CA		
			24-80	CAR		
			24-81	CAR		
			24-82	CAR		
			24-84	CAR		
			24-85	CA		
			24-88	CA		
			24-101	CA		
			24-104	CA		
			24-111	CA		
			24-112	CAR		
			24-120	CAR		

CA (Compulsory acquisition), CAR (Compulsory acquisition of rights over land and temporary possession), TP (Temporary possession)  
 CAS (Compulsory acquisition of subsoil), CASTPS (Compulsory acquisition of subsoil and temporary possession of land at the surface)

No.	Land interest name/organisation and land agent's name (if applicable)	Type of interest	Plot(s)	Land requirement	Status of negotiations with land interest	RR ref. no(s).
29 Cont'd			24-121	CAR		
			24-123	CAR		
			24-124	CAR		
			24-131	TP		
			24-145	TP		
			24-148	CAR		
			24-150	CAR		
			24-169	TP		
			24-170	TP		
			24-184	TP		
			25-95	CAR		
			25-99	CAR		
			25-101	CAR		
			25-102	CAR		
			25-103	CA		
			25-104	CA		
			25-105	CA		
			25-106	CAR		
			25-107	CA		
			25-108	CA		
			25-109	CAR		
			25-110	CA		
			25-111	CAR		

CA (Compulsory acquisition), CAR (Compulsory acquisition of rights over land and temporary possession), TP (Temporary possession)  
 CAS (Compulsory acquisition of subsoil), CASTPS (Compulsory acquisition of subsoil and temporary possession of land at the surface)

No.	Land interest name/organisation and land agent's name (if applicable)	Type of interest	Plot(s)	Land requirement	Status of negotiations with land interest	RR ref. no(s).
29 Cont'd			25-112	CA		
			25-113	CA		
			27-02	CAR		
			27-04	CA		
			27-06	CAR		
			27-07	TP		
			27-08	CA		
			27-09	CAR		
			27-10	CA		
			27-11	CAR		
			27-12	CAR		
			27-13	CA		
			27-16	CAR		
			27-17	CA		
			27-18	CA		
			27-19	CA		
			27-20	CA		
			27-21	CA		
			27-29	CA		
			27-30	CA		
			27-42	CAR		
			27-46	CA		
			28-01	CAR		

CA (Compulsory acquisition), CAR (Compulsory acquisition of rights over land and temporary possession), TP (Temporary possession)  
 CAS (Compulsory acquisition of subsoil), CASTPS (Compulsory acquisition of subsoil and temporary possession of land at the surface)

No.	Land interest name/organisation and land agent's name (if applicable)	Type of interest	Plot(s)	Land require ment	Status of negotiations with land interest	RR ref. no(s).
29 Cont'd			28-03	CAR		
			28-05	CAR		
			28-06	CAR		
			28-07	CA		
			28-09	CAR		
			28-16	TP		
			28-17	CA		
			28-19	CA		
			28-20	CA		
			28-23	CA		
			28-24	CA		
			28-25	CA		
			28-26	CA		
			28-27	CAR		
			28-28	CA		
			28-34	TP		
			28-37	CAR		
			28-38	CAR		
			28-39	CAR		
			28-40	CA		
			28-41	CA		
			28-42	CAR		
			28-43	TP		

CA (Compulsory acquisition), CAR (Compulsory acquisition of rights over land and temporary possession), TP (Temporary possession)  
 CAS (Compulsory acquisition of subsoil), CASTPS (Compulsory acquisition of subsoil and temporary possession of land at the surface)

No.	Land interest name/organisation and land agent's name (if applicable)	Type of interest	Plot(s)	Land requirement	Status of negotiations with land interest	RR ref. no(s).
29 Cont'd			28-44	CA		
			28-45	CAR		
			28-47	TP		
			28-48	CA		
			28-55	CA		
			28-58	TP		
			28-60	CAR		
			28-62	TP		
			28-63	TP		
			28-64	CAR		
			28-65	TP		
			28-66	CA		
			28-67	CAR		
			28-68	TP		
			28-96	CA		
			28-97	CA		
			28-98	CAR		
			28-99	CA		
			28-100	CAR		
			28-101	CA		
			28-102	CA		
			28-103	CAR		
			28-104	TP		

CA (Compulsory acquisition), CAR (Compulsory acquisition of rights over land and temporary possession), TP (Temporary possession)  
 CAS (Compulsory acquisition of subsoil), CASTPS (Compulsory acquisition of subsoil and temporary possession of land at the surface)



No.	Land interest name/organisation and land agent's name (if applicable)	Type of interest	Plot(s)	Land requirement	Status of negotiations with land interest	RR ref. no(s).
29 Cont'd			28-105	CA		
			28-106	CAR		
			28-107	TP		
			28-108	CA		
			28-112	CA		
			28-115	CA		
			28-120	CA		
			28-121	CA		
			28-122	CA		
			28-125	CAR		
			28-129	CAR		
			28-134	CAR		
			28-135	CAR		
			28-136	CA		
			28-137	CAR		
			28-138	CA		
			28-139	CAR		
			28-141	CAR		
			28-143	CAR		
			29-18	CA		
			29-19	CA		
			29-20	CAR		
			29-23	CA		

CA (Compulsory acquisition), CAR (Compulsory acquisition of rights over land and temporary possession), TP (Temporary possession)  
 CAS (Compulsory acquisition of subsoil), CASTPS (Compulsory acquisition of subsoil and temporary possession of land at the surface)

No.	Land interest name/organisation and land agent's name (if applicable)	Type of interest	Plot(s)	Land requirement	Status of negotiations with land interest	RR ref. no(s).
29 Cont'd			29-24	CA		
			29-52	CA		
			29-55	CA		
			29-195	CA		
			29-221	CA		
			29-252	CA		
			29-256	TP		
			29-257	CA		
			29-264	CAR		
			29-265	CA		
			29-266	CAR		
			29-267	CAR		
			29-268	CAR		
			29-269	CA		
			29-277	CAR		
			29-281	CA		
			31-02	TP		
			31-07	CAR		
			31-09	TP		
			32-07	TP		
			32-09	CA		
			32-10	CA		
			32-11	CAR		

CA (Compulsory acquisition), CAR (Compulsory acquisition of rights over land and temporary possession), TP (Temporary possession)  
CAS (Compulsory acquisition of subsoil), CASTPS (Compulsory acquisition of subsoil and temporary possession of land at the surface)

No.	Land interest name/organisation and land agent's name (if applicable)	Type of interest	Plot(s)	Land requirement	Status of negotiations with land interest	RR ref. no(s).
29 Cont'd			32-12	TP		
			32-13	TP		
			32-14	TP		
			32-15	CAR		
			32-16	CAR		
			32-17	CAR		
			32-20	CA		
			32-21	CA		
			32-25	CAR		
			32-28	CA		
			32-30	CA		
			32-31	CA		
			32-32	CA		
			32-33	CAR		
			32-34	CA		
			32-35	CAR		
			32-36	CAR		
			32-47	CA		
			32-48	CAR		
			32-49	CAR		
			32-53	TP		
			32-55	CAR		
			32-56	CA		

CA (Compulsory acquisition), CAR (Compulsory acquisition of rights over land and temporary possession), TP (Temporary possession)  
 CAS (Compulsory acquisition of subsoil), CASTPS (Compulsory acquisition of subsoil and temporary possession of land at the surface)

No.	Land interest name/organisation and land agent's name (if applicable)	Type of interest	Plot(s)	Land requirement	Status of negotiations with land interest	RR ref. no(s).
29 Cont'd			32-61	TP		
			32-76	CA		
			32-78	TP		
			32-81	TP		
			32-92	TP		
			32-93	CAR		
			32-94	CA		
			32-102	TP		
			32-103	CAR		
			32-104	TP		
			32-115	TP		
			32-116	CAR		
			32-125	CAR		
			32-139	CAR		
			32-143	CAR		
			32-144	CAR		
			32-147	TP		
			32-149	TP		
			32-152	TP		
			33-01	CAR		
			33-03	CAR		
			33-04	CA		
			33-05	CAR		

CA (Compulsory acquisition), CAR (Compulsory acquisition of rights over land and temporary possession), TP (Temporary possession)  
 CAS (Compulsory acquisition of subsoil), CASTPS (Compulsory acquisition of subsoil and temporary possession of land at the surface)

No.	Land interest name/organisation and land agent's name (if applicable)	Type of interest	Plot(s)	Land requirement	Status of negotiations with land interest	RR ref. no(s).
29 Cont'd			33-06	TP		
			33-12	CA		
			33-17	CAR		
			33-22	CA		
			33-22	CA		
			33-24	CAR		
			33-29	CA		
			33-30	CAR		
			33-31	CA		
			33-32	CA		
			33-33	CA		
			33-36	CAR		
			33-37	TP		
			33-41	CA		
			33-42	TP		
			33-43	CA		
			33-44	CA		
			33-45	CA		
			33-46	CA		
			33-47	CAR		
			33-49	CAR		
			33-50	CA		
			33-52	CA		

CA (Compulsory acquisition), CAR (Compulsory acquisition of rights over land and temporary possession), TP (Temporary possession)  
 CAS (Compulsory acquisition of subsoil), CASTPS (Compulsory acquisition of subsoil and temporary possession of land at the surface)

No.	Land interest name/organisation and land agent's name (if applicable)	Type of interest	Plot(s)	Land requirement	Status of negotiations with land interest	RR ref. no(s).
29 Cont'd			33-53	CAR		
			33-54	CAR		
			33-55	CAR		
			33-58	CA		
			33-82	CAR		
			33-83	CAR		
			33-84	CAR		
			33-86	CAR		
			33-87	CAR		
			33-88	CAR		
			33-89	CAR		
			33-92	TP		
			33-115	CAR		
			33-116	CAR		
			33-118	CAR		
			33-178	CAR		
			33-179	TP		
			33-184	CAR		
			33-188	CAR		
			33-194	CAR		
			33-224	TP		
			33-224	TP		
			33-242	TP		

CA (Compulsory acquisition), CAR (Compulsory acquisition of rights over land and temporary possession), TP (Temporary possession)  
 CAS (Compulsory acquisition of subsoil), CASTPS (Compulsory acquisition of subsoil and temporary possession of land at the surface)

No.	Land interest name/organisation and land agent's name (if applicable)	Type of interest	Plot(s)	Land requirement	Status of negotiations with land interest	RR ref. no(s).
29 Cont'd			33-248	CAR		
			33-249	TP		
			33-250	CAR		
			33-253	CAR		
			33-254	TP		
			33-257	TP		
			33-262	CAR		
			33-264	CAR		
			33-265	TP		
			33-266	CAR		
			33-277	CAR		
			33-281	TP		
			33-282	TP		
			33-285	TP		
			33-288	CA		
			33-291	CA		
			33-292	CA		
			33-293	CA		
			33-294	CA		
			33-295	CA		
			33-296	CA		
			33-297	CA		
			33-298	CA		

CA (Compulsory acquisition), CAR (Compulsory acquisition of rights over land and temporary possession), TP (Temporary possession)  
 CAS (Compulsory acquisition of subsoil), CASTPS (Compulsory acquisition of subsoil and temporary possession of land at the surface)

No.	Land interest name/organisation and land agent's name (if applicable)	Type of interest	Plot(s)	Land requirement	Status of negotiations with land interest	RR ref. no(s).
29 Cont'd			33-299	CA		
			33-300	CAR		
			33-301	CAR		
			33-302	CAR		
			34-15	CAR		
			34-16	CA		
			34-17	CAR		
			34-18	CA		
			34-19	CAR		
			34-20	TP		
			34-23	CAR		
			34-24	CAR		
			34-25	CAR		
			34-26	CAR		
			34-27	TP		
			34-28	TP		
			34-29	TP		
			34-30	CAR		
			34-31	CAR		
			34-32	TP		
			34-41	CAR		
			34-42	CAR		
			34-43	CAR		

CA (Compulsory acquisition), CAR (Compulsory acquisition of rights over land and temporary possession), TP (Temporary possession)  
CAS (Compulsory acquisition of subsoil), CASTPS (Compulsory acquisition of subsoil and temporary possession of land at the surface)



No.	Land interest name/organisation and land agent's name (if applicable)	Type of interest	Plot(s)	Land requirement	Status of negotiations with land interest	RR ref. no(s).
29 Cont'd			34-45	CAR		
			34-46	TP		
			34-47	CAR		
			34-48	CAR		
			35-03	CAR		
			35-06	CAR		
			35-07	CAR		
			35-13	CAR		
			35-14	CA		
			35-15	CA		
			35-17	CA		
			35-23	CA		
			35-24	CA		
			35-25	CA		
			35-26	CA		
			35-27	CA		
			35-28	CA		
			35-29	TP		
			35-30	TP		
			35-31	CA		
			35-32	CAR		
			35-33	CAR		
			35-34	CAR		

CA (Compulsory acquisition), CAR (Compulsory acquisition of rights over land and temporary possession), TP (Temporary possession)  
 CAS (Compulsory acquisition of subsoil), CASTPS (Compulsory acquisition of subsoil and temporary possession of land at the surface)

No.	Land interest name/organisation and land agent's name (if applicable)	Type of interest	Plot(s)	Land requirement	Status of negotiations with land interest	RR ref. no(s).
29 Cont'd			35-35	CAR		
			35-36	CAR		
			35-41	CA		
			35-42	CAR		
			35-43	CA		
			35-44	CA		
			35-45	CA		
			35-48	CA		
			35-49	CA		
			35-51	CA		
			35-52	CA		
			35-53	CAR		
			35-54	CAR		
			35-56	CAR		
			35-57	CA		
			35-58	CAR		
			35-59	CAR		
			35-60	CA		
			35-61	CAR		
			35-62	CA		
			35-64	CA		
			35-65	CA		
			37-01	CA		

CA (Compulsory acquisition), CAR (Compulsory acquisition of rights over land and temporary possession), TP (Temporary possession)  
 CAS (Compulsory acquisition of subsoil), CASTPS (Compulsory acquisition of subsoil and temporary possession of land at the surface)

No.	Land interest name/organisation and land agent's name (if applicable)	Type of interest	Plot(s)	Land requirement	Status of negotiations with land interest	RR ref. no(s).
29 Cont'd			37-03	CA		
			37-04	CA		
			37-05	CAR		
			37-06	CAR		
			37-07	CAR		
			38-42	CAR		
			38-43	CAR		
			38-48	CA		
			38-49	CAR		
			38-50	CA		
			38-51	CAR		
			38-53	CAR		
			38-55	CAR		
			38-56	CA		
			38-58	CA		
			38-60	CAR		
			38-61	CAR		
			38-62	CA		
			38-63	CA		
			38-65	CAR		
			41-35	CAR		
			41-36	CAR		
			41-37	CAR		

CA (Compulsory acquisition), CAR (Compulsory acquisition of rights over land and temporary possession), TP (Temporary possession)  
 CAS (Compulsory acquisition of subsoil), CASTPS (Compulsory acquisition of subsoil and temporary possession of land at the surface)

No.	Land interest name/organisation and land agent's name (if applicable)	Type of interest	Plot(s)	Land require ment	Status of negotiations with land interest			RR ref. no(s).
29 Cont'd			41-38 41-42 41-43	CAR CAR CAR				
30	Alex Sell Johnathan Sell Oliver Lukies - Strutt and Parker (as agent)	Cat 1 and 3	30-78 34-38	CAR CAR	2020-10-15 2021-01-19 2021-07-13 2021-10-26 2022-05-13 2022-05-24 2023-01-08	Letter Letter Letter Letter Letter Letter Letter	An invitation to negotiate and acquire land interests by voluntary agreement has been sent by letter. An invitation has been sent to negotiate and acquire land interests by voluntary agreement Land Interest Questionnaire sent Community Impacts consultation notification sent An invitation has been sent to negotiate and acquire land interests by voluntary agreement Local Refinement consultation notification sent Local Refinement consultation extension notification sent Section 56 notification sent	N/A
31	Alexa Chatterton Andrew Lawson Young George Young Susan Elizabeth Young Timothy Ross Selwyn	Cat 1, 2 and 3	38-25 38-28 41-04 41-13 41-15 41-17 41-22 41-23 41-27	CAR TP CAR CAR TP TP CA CAR TP	2017-10-31 2018-08-20 2018-09-17 2018-10-09 2018-10-09 2018-10-22 2019-01-16 2019-08-15 2019-11-08	Letter Letter Letter Letter Letter Email Letter Letter Letter	Contact has been made with landowner who is aware of the Project and its effect on their property. An invitation to negotiate and acquire land interests by voluntary agreement has been sent by letter and attempts to progress will continue. Order Limits update notification sent Land Interest Questionnaire sent Survey access request sent Section 42 Statutory consultation notification sent Land Interest Questionnaire sent Correspondence regarding survey access Land Interest Questionnaire response 2019 Post-Statutory consultation notification sent Land Interest Questionnaire sent	N/A

CA (Compulsory acquisition), CAR (Compulsory acquisition of rights over land and temporary possession), TP (Temporary possession)  
CAS (Compulsory acquisition of subsoil), CASTPS (Compulsory acquisition of subsoil and temporary possession of land at the surface)

No.	Land interest name/organisation and land agent's name (if applicable)	Type of interest	Plot(s)	Land require ment	Status of negotiations with land interest			RR ref. no(s).
31 Cont'd			41-30	TP	2020-01-27	Letter	Supplementary consultation notification sent	
			41-31	TP	2020-07-09	Email	Correspondence regarding land referencing	
			41-32	CAR	2020-07-13	Letter	Design Refinement consultation notification sent	
			41-33	CAR	2020-09-29	Letter	An invitation has been sent to negotiate and acquire land interests by voluntary agreement	
			41-34	CAR	2020-12-15	Email	Correspondence regarding land referencing	
					2021-03-24	Phone Call	Conversation regarding remedial works	
					2021-07-13	Letter	Community Impacts consultation notification sent	
					2021-10-26	Letter	An invitation has been sent to negotiate and acquire land interests by voluntary agreement	
					2022-05-13	Letter	Local Refinement consultation notification sent	
					2022-05-19	Email	Correspondence regarding survey access request	
					2022-05-24	Letter	Local Refinement consultation extension notification sent	
					2022-06-29	Email	Correspondence regarding survey access request	
					2022-07-06	Email	Correspondence regarding title ownership	
					2023-01-08	Letter	Section 56 notification sent	
32	Alexander MacFadzean	Cat 1 and 3	43-79	TP			An invitation to negotiate and acquire land interests by voluntary agreement has been sent by letter.	N/A
					2020-02-18	Letter	Supplementary consultation notification sent	
					2020-07-13	Letter	Design Refinement consultation notification sent	
					2020-09-29	Letter	An invitation has been sent to negotiate and acquire land interests by voluntary agreement	
					2021-07-13	Letter	Community Impacts consultation notification sent	
					2021-10-26	Letter	An invitation has been sent to negotiate and acquire land interests by voluntary agreement	
					2022-05-13	Letter	Local Refinement consultation notification sent	
					2022-05-24	Letter	Local Refinement consultation extension notification sent	

CA (Compulsory acquisition), CAR (Compulsory acquisition of rights over land and temporary possession), TP (Temporary possession)  
 CAS (Compulsory acquisition of subsoil), CASTPS (Compulsory acquisition of subsoil and temporary possession of land at the surface)

No.	Land interest name/organisation and land agent's name (if applicable)	Type of interest	Plot(s)	Land require ment	Status of negotiations with land interest			RR ref. no(s).
32 Cont'd					2023-01-08	Letter	Section 56 notification sent	
33	Alexander Shaw	Cat 1 and 3	42-169	CAR			An invitation to negotiate and acquire land interests by voluntary agreement has been sent by letter.	N/A
					2018-10-09	Letter	Section 42 Statutory consultation notification sent	
					2018-10-09	Letter	Land Interest Questionnaire sent	
					2019-02-08	Letter	Land Interest Questionnaire reminder sent	
					2020-01-27	Letter	Supplementary consultation notification sent	
					2020-07-13	Letter	Design Refinement consultation notification sent	
					2020-09-29	Letter	An invitation has been sent to negotiate and acquire land interests by voluntary agreement	
					2021-07-13	Letter	Community Impacts consultation notification sent	
					2021-10-26	Letter	An invitation has been sent to negotiate and acquire land interests by voluntary agreement	
					2022-05-13	Letter	Local Refinement consultation notification sent	
					2022-05-24	Letter	Local Refinement consultation extension notification sent	
					2023-01-08	Letter	Section 56 notification sent	
34	Alfie Marshall Andrew Marshall Joseph L Marshall Julie C Barker Oliver Lukies - Strutt and Parker (as agent)	Cat 1 and 3	29-46 29-60	CA CA			An invitation to negotiate and acquire land interests by voluntary agreement has been sent by letter.	N/A
					2018-08-28	Letter	Land Interest Questionnaire sent	
					2018-10-09	Letter	Section 42 Statutory consultation notification sent	
					2019-08-15	Letter	2019 Post-Statutory consultation notification sent	
					2020-01-27	Letter	Supplementary consultation notification sent	
					2020-03-16	Letter	Land Interest Questionnaire sent	
					2020-07-13	Letter	Design Refinement consultation notification sent	
					2020-09-29	Letter	An invitation has been sent to negotiate and acquire land interests by voluntary agreement	
					2021-01-19	Letter	Land Interest Questionnaire sent	

CA (Compulsory acquisition), CAR (Compulsory acquisition of rights over land and temporary possession), TP (Temporary possession)  
 CAS (Compulsory acquisition of subsoil), CASTPS (Compulsory acquisition of subsoil and temporary possession of land at the surface)

No.	Land interest name/organisation and land agent's name (if applicable)	Type of interest	Plot(s)	Land require ment	Status of negotiations with land interest	RR ref. no(s).
34 Cont'd					2021-07-13 Letter Community Impacts consultation notification sent 2021-10-26 Letter An invitation has been sent to negotiate and acquire land interests by voluntary agreement 2022-05-13 Letter Local Refinement consultation notification sent 2022-05-24 Letter Local Refinement consultation extension notification sent 2023-01-08 Letter Section 56 notification sent	
35	Alicja Piatek	Cat 1 and 3	28-57	CAR	An invitation to negotiate and acquire land interests by voluntary agreement has been sent by letter. 2020-01-27 Letter Supplementary consultation notification sent 2020-07-13 Letter Design Refinement consultation notification sent 2020-09-29 Letter An invitation has been sent to negotiate and acquire land interests by voluntary agreement 2021-07-13 Letter Community Impacts consultation notification sent 2021-10-26 Letter An invitation has been sent to negotiate and acquire land interests by voluntary agreement 2022-05-13 Letter Local Refinement consultation notification sent 2022-05-24 Letter Local Refinement consultation extension notification sent 2023-01-08 Letter Section 56 notification sent	N/A
36	Alison Jane Campbell	Cat 1 and 3	33-246	CAR	An invitation to negotiate and acquire land interests by voluntary agreement has been sent by letter. 2018-10-09 Letter Land Interest Questionnaire sent 2018-10-09 Letter Section 42 Statutory consultation notification sent 2019-02-08 Letter Land Interest Questionnaire reminder sent 2019-03-19 Letter Land Interest Questionnaire response 2020-01-27 Letter Supplementary consultation notification sent 2020-07-13 Letter Design Refinement consultation notification sent 2020-09-29 Letter An invitation has been sent to negotiate and acquire land interests by voluntary agreement	RR-0021

CA (Compulsory acquisition), CAR (Compulsory acquisition of rights over land and temporary possession), TP (Temporary possession)  
 CAS (Compulsory acquisition of subsoil), CASTPS (Compulsory acquisition of subsoil and temporary possession of land at the surface)

No.	Land interest name/organisation and land agent's name (if applicable)	Type of interest	Plot(s)	Land require ment	Status of negotiations with land interest	RR ref. no(s).
36 Cont'd					2021-07-13 Letter Community Impacts consultation notification sent 2021-10-26 Letter An invitation has been sent to negotiate and acquire land interests by voluntary agreement 2022-05-13 Letter Local Refinement consultation notification sent 2022-05-24 Letter Local Refinement consultation extension notification sent 2023-01-08 Letter Section 56 notification sent	
37	Alison Martin	Cat 1 and 3	33-148	CAR	An invitation to negotiate and acquire land interests by voluntary agreement has been sent by letter. 2018-10-09 Letter Section 42 Statutory consultation notification sent 2018-10-09 Letter Land Interest Questionnaire sent 2018-12-14 Letter Land Interest Questionnaire response 2020-01-27 Letter Supplementary consultation notification sent 2020-07-13 Letter Design Refinement consultation notification sent 2020-09-29 Letter An invitation has been sent to negotiate and acquire land interests by voluntary agreement 2021-07-13 Letter Community Impacts consultation notification sent 2021-10-26 Letter An invitation has been sent to negotiate and acquire land interests by voluntary agreement 2022-05-13 Letter Local Refinement consultation notification sent 2022-05-24 Letter Local Refinement consultation extension notification sent 2023-01-08 Letter Section 56 notification sent	N/A
38	Alison Rath	Cat 1 and 3	42-145	CAR	An invitation to negotiate and acquire land interests by voluntary agreement has been sent by letter. 2021-07-13 Letter Community Impacts consultation notification sent 2021-10-26 Letter An invitation has been sent to negotiate and acquire land interests by voluntary agreement 2022-05-13 Letter Local Refinement consultation notification sent 2022-05-24 Letter Local Refinement consultation extension notification sent	N/A

CA (Compulsory acquisition), CAR (Compulsory acquisition of rights over land and temporary possession), TP (Temporary possession)  
 CAS (Compulsory acquisition of subsoil), CASTPS (Compulsory acquisition of subsoil and temporary possession of land at the surface)



No.	Land interest name/organisation and land agent's name (if applicable)	Type of interest	Plot(s)	Land require ment	Status of negotiations with land interest			RR ref. no(s).
38 Cont'd					2023-01-08	Letter	Section 56 notification sent	
39	Alison Ruth Bean Martin Richard Bean	Cat 1, 2 and 3	42-113 42-126 43-15 43-16	CA CA CA CA	2019-02-27 2019-08-15 2020-01-27 2020-03-16 2020-07-13 2020-09-29 2020-09-30 2021-07-13 2021-10-26 2021-10-29 2021-11-08 2022-05-13 2022-05-24 2023-01-08	Email Letter Letter Letter Letter Letter Email Letter Letter Email Email Letter Letter Letter	An invitation to negotiate and acquire land interests by voluntary agreement has been sent by letter. Correspondence requesting survey access 2019 Post-Statutory consultation notification sent Supplementary consultation notification sent Land Interest Questionnaire sent Design Refinement consultation notification sent An invitation has been sent to negotiate and acquire land interests by voluntary agreement Correspondence regarding interest in voluntary agreement Community Impacts consultation notification sent An invitation has been sent to negotiate and acquire land interests by voluntary agreement Correspondence regarding interest in voluntary agreement Correspondence regarding voluntary agreement and fee policy Local Refinement consultation notification sent Local Refinement consultation extension notification sent Section 56 notification sent	N/A
40	All Seasons Yard Limited	Cat 1 and 3	45-02 46-03	TP TP	2020-07-13 2020-09-29 2021-07-13 2021-10-26 2022-05-13	Letter Letter Letter Letter Letter	An invitation to negotiate and acquire land interests by voluntary agreement has been sent by letter. Design Refinement consultation notification sent An invitation has been sent to negotiate and acquire land interests by voluntary agreement Community Impacts consultation notification sent An invitation has been sent to negotiate and acquire land interests by voluntary agreement Local Refinement consultation notification sent	N/A

CA (Compulsory acquisition), CAR (Compulsory acquisition of rights over land and temporary possession), TP (Temporary possession)  
 CAS (Compulsory acquisition of subsoil), CASTPS (Compulsory acquisition of subsoil and temporary possession of land at the surface)

No.	Land interest name/organisation and land agent's name (if applicable)	Type of interest	Plot(s)	Land require ment	Status of negotiations with land interest			RR ref. no(s).
40 Cont'd					2022-05-24	Letter	Local Refinement consultation extension notification sent	
					2023-01-08	Letter	Section 56 notification sent	
41	Allan Graveson Martin Hampstead Peter Lewis - Blake Morgan LLP (as agent)	Cat 1, 2 and 3	15-04 15-06 15-07	TP TP TP	2021-07-13 2021-10-26 2022-05-13 2022-05-24 2023-01-08	Letter Letter Letter Letter Letter	An invitation to negotiate and acquire land interests by voluntary agreement has been sent by letter. Community Impacts consultation notification sent An invitation has been sent to negotiate and acquire land interests by voluntary agreement Local Refinement consultation notification sent Local Refinement consultation extension notification sent Section 56 notification sent	N/A
42	Allison Ann Weatherley	Cat 1 and 3	09-25	TP	2023-05-02 2023-06-28	Letter Letter	An invitation to negotiate and acquire land interests by voluntary agreement has been sent by letter. Section 102a notification sent An invitation has been sent to negotiate and acquire land interests by voluntary agreement	N/A
43	Alpha Hire	Cat 1 and 3	44-93 44-94	TP CAR	2018-11-19 2020-01-27 2020-03-16 2020-07-13 2021-01-19 2021-07-13 2022-05-13 2022-05-24 2023-01-08	Letter Letter Letter Letter Letter Letter Letter Letter Letter	In contact with landowner via agent who is aware of the Project and its effect on their property. Opportunity to acquire has been discussed and attempts to progress will continue. Section 42 Statutory consultation notification sent Supplementary consultation notification sent Land Interest Questionnaire sent Design Refinement consultation notification sent Land Interest Questionnaire sent Community Impacts consultation notification sent Local Refinement consultation notification sent Local Refinement consultation extension notification sent Section 56 notification sent	N/A

CA (Compulsory acquisition), CAR (Compulsory acquisition of rights over land and temporary possession), TP (Temporary possession)  
 CAS (Compulsory acquisition of subsoil), CASTPS (Compulsory acquisition of subsoil and temporary possession of land at the surface)

No.	Land interest name/organisation and land agent's name (if applicable)	Type of interest	Plot(s)	Land require ment	Status of negotiations with land interest			RR ref. no(s).
44	Amanda Jane Monahan Brendan Paul Monahan	Cat 1 and 3	09-63 09-65	TP TP	2020-01-27 2020-07-13 2020-09-29 2021-07-13 2021-10-26 2022-05-13 2022-05-24 2023-01-08	Letter Letter Letter Letter Letter Letter Letter Letter	An invitation to negotiate and acquire land interests by voluntary agreement has been sent by letter. Supplementary consultation notification sent Design Refinement consultation notification sent An invitation has been sent to negotiate and acquire land interests by voluntary agreement Community Impacts consultation notification sent An invitation has been sent to negotiate and acquire land interests by voluntary agreement Local Refinement consultation notification sent Local Refinement consultation extension notification sent Section 56 notification sent	N/A
45	Amanda Jane Sharp Bethan Louise Sharp	Cat 1, 2 and 3	29-228 29-230 29-246	CA CA CA	2018-09-10 2018-10-09 2018-11-21 2019-08-15 2020-01-27 2020-07-13 2020-09-29 2021-07-13 2021-10-26 2022-05-13 2022-05-24 2023-01-08	Letter Letter Letter Letter Letter Letter Letter Letter Letter Letter Letter Letter	An invitation to negotiate and acquire land interests by voluntary agreement has been sent by letter. Land Interest Questionnaire sent Section 42 Statutory consultation notification sent Land Interest Questionnaire response 2019 Post-Statutory consultation notification sent Supplementary consultation notification sent Design Refinement consultation notification sent An invitation has been sent to negotiate and acquire land interests by voluntary agreement Community Impacts consultation notification sent An invitation has been sent to negotiate and acquire land interests by voluntary agreement Local Refinement consultation notification sent Local Refinement consultation extension notification sent Section 56 notification sent	N/A

CA (Compulsory acquisition), CAR (Compulsory acquisition of rights over land and temporary possession), TP (Temporary possession)  
CAS (Compulsory acquisition of subsoil), CASTPS (Compulsory acquisition of subsoil and temporary possession of land at the surface)

No.	Land interest name/organisation and land agent's name (if applicable)	Type of interest	Plot(s)	Land requirement	Status of negotiations with land interest	RR ref. no(s).
46	Amanda Jane Wolsey	Cat 1 and 3	42-142	CAR	<p>An invitation to negotiate and acquire land interests by voluntary agreement has been sent by letter.</p> <p>2018-10-09 Letter Section 42 Statutory consultation notification sent</p> <p>2018-10-09 Letter Land Interest Questionnaire sent</p> <p>2019-02-08 Letter Land Interest Questionnaire reminder sent</p> <p>2020-01-27 Letter Supplementary consultation notification sent</p> <p>2020-07-13 Letter Design Refinement consultation notification sent</p> <p>2020-09-29 Letter An invitation has been sent to negotiate and acquire land interests by voluntary agreement</p> <p>2021-07-13 Letter Community Impacts consultation notification sent</p> <p>2021-10-26 Letter An invitation has been sent to negotiate and acquire land interests by voluntary agreement</p> <p>2022-05-13 Letter Local Refinement consultation notification sent</p> <p>2022-05-24 Letter Local Refinement consultation extension notification sent</p> <p>2023-01-08 Letter Section 56 notification sent</p>	N/A
47	Amarjit Kaur Gill	Cat 1	11-45 11-50 11-51	CA CAR CA	<p>An invitation to negotiate and acquire land interests by voluntary agreement has been sent by letter.</p> <p>2021-07-13 Letter Community Impacts consultation notification sent</p> <p>2022-05-13 Letter Local Refinement consultation notification sent</p> <p>2022-05-24 Letter Local Refinement consultation extension notification sent</p> <p>2023-01-08 Letter Section 56 notification sent</p>	N/A
48	Amelia Obianuju Alagoa	Cat 1 and 3	25-68	CAR	<p>An invitation to negotiate and acquire land interests by voluntary agreement has been sent by letter.</p> <p>2020-01-27 Letter Supplementary consultation notification sent</p> <p>2020-07-13 Letter Design Refinement consultation notification sent</p> <p>2020-09-29 Letter An invitation has been sent to negotiate and acquire land interests by voluntary agreement</p> <p>2021-07-13 Letter Community Impacts consultation notification sent</p>	N/A

CA (Compulsory acquisition), CAR (Compulsory acquisition of rights over land and temporary possession), TP (Temporary possession)  
 CAS (Compulsory acquisition of subsoil), CASTPS (Compulsory acquisition of subsoil and temporary possession of land at the surface)

No.	Land interest name/organisation and land agent's name (if applicable)	Type of interest	Plot(s)	Land requirement	Status of negotiations with land interest			RR ref. no(s).
48 Cont'd					2021-10-26	Letter	An invitation has been sent to negotiate and acquire land interests by voluntary agreement	
					2022-05-13	Letter	Local Refinement consultation notification sent	
					2022-05-24	Letter	Local Refinement consultation extension notification sent	
					2023-01-08	Letter	Section 56 notification sent	
49	Amir Akil Hassan Al-Ibrahimi	Cat 1 and 3	30-37	TP			An invitation to negotiate and acquire land interests by voluntary agreement has been sent by letter.	
					2023-01-08	Letter	Section 56 notification sent	N/A
					2023-06-28	Letter	An invitation has been sent to negotiate and acquire land interests by voluntary agreement	
50	Amparo Rivers Tony George Rivers	Cat 1 and 3	43-96	CAR			An invitation to negotiate and acquire land interests by voluntary agreement has been sent by letter.	
					2020-01-27	Letter	Supplementary consultation notification sent	N/A
					2020-03-16	Letter	Land Interest Questionnaire sent	
					2020-07-02	Letter	Land Interest Questionnaire response	
					2020-07-13	Letter	Design Refinement consultation notification sent	
					2020-09-29	Letter	An invitation has been sent to negotiate and acquire land interests by voluntary agreement	
					2021-07-13	Letter	Community Impacts consultation notification sent	
					2021-10-26	Letter	An invitation has been sent to negotiate and acquire land interests by voluntary agreement	
					2022-05-13	Letter	Local Refinement consultation notification sent	
					2022-05-24	Letter	Local Refinement consultation extension notification sent	
					2023-01-08	Letter	Section 56 notification sent	
51	Amrik Singh	Cat 1 and 3	06-102 06-104	CAR CAR			An invitation to negotiate and acquire land interests by voluntary agreement has been sent by letter.	
					2020-01-27	Letter	Supplementary consultation notification sent	N/A
					2020-07-13	Letter	Design Refinement consultation notification sent	

CA (Compulsory acquisition), CAR (Compulsory acquisition of rights over land and temporary possession), TP (Temporary possession)  
CAS (Compulsory acquisition of subsoil), CASTPS (Compulsory acquisition of subsoil and temporary possession of land at the surface)

No.	Land interest name/organisation and land agent's name (if applicable)	Type of interest	Plot(s)	Land require ment	Status of negotiations with land interest			RR ref. no(s).
51 Cont'd					2020-09-29	Letter	An invitation has been sent to negotiate and acquire land interests by voluntary agreement	
					2021-07-13	Letter	Community Impacts consultation notification sent	
					2021-10-26	Letter	An invitation has been sent to negotiate and acquire land interests by voluntary agreement	
					2022-05-13	Letter	Local Refinement consultation notification sent	
					2022-05-24	Letter	Local Refinement consultation extension notification sent	
					2023-01-08	Letter	Section 56 notification sent	
52	Amritpal Sagoo  Trevor Foster (as agent)	Cat 1, 2 and 3	29-78 29-81 29-85 29-91 29-101 29-102 29-140 33-223	CA CA CA CA CA CA CAR CA	2017-04-12 2017-08-17 2017-10-31 2017-11-24 2017-12-21 2018-10-09 2019-07-16 2019-08-15 2020-01-27 2020-06-18 2020-07-13 2021-07-13	Letter Letter Letter Letter Letter Letter Email Letter Letter Email Letter Letter Letter	<p>A blight notice has been received and accepted by the Applicant. However, the Applicant is unable to reach agreement on compensation. Negotiations stalled as planning was being sought for an extension and in the meantime, the 3 year blight period expired. Revised blight application received (28/04/2022) and accepted (22/06/2022). We understand the planning application has been refused by Thurrock Council so we are waiting for a revised claim from Mrs Sagoo's professional representative.</p> <p>Preferred Route Announcement notification sent</p> <p>Survey access request sent</p> <p>Order Limits update notification sent</p> <p>Blight notice received</p> <p>Correspondence to claimants responding to blight notice</p> <p>Section 42 Statutory consultation notification sent</p> <p>Correspondence received regarding query of sewerage on the estate</p> <p>2019 Post-Statutory consultation notification sent</p> <p>Supplementary consultation notification sent</p> <p>Correspondence received regarding query of parking on the estate</p> <p>Design Refinement consultation notification sent</p> <p>Community Impacts consultation notification sent</p>	N/A

CA (Compulsory acquisition), CAR (Compulsory acquisition of rights over land and temporary possession), TP (Temporary possession)  
CAS (Compulsory acquisition of subsoil), CASTPS (Compulsory acquisition of subsoil and temporary possession of land at the surface)

No.	Land interest name/organisation and land agent's name (if applicable)	Type of interest	Plot(s)	Land requirement	Status of negotiations with land interest			RR ref. no(s).
52 Cont'd					2022-05-13	Letter	Local Refinement consultation notification sent	
					2022-05-24	Letter	Local Refinement consultation extension notification sent	
					2022-08-05	Email	Correspondence regarding framework agreement and Protective Provisions	
					2022-09-06	Email	Correspondence regarding framework agreement and Protective Provisions	
					2023-01-08	Letter	Section 56 notification sent	
53	Amy Charlotte Gressier Elizabeth Gressier John William Gressier Lucy Jane Gressier William Michael Gressier Tom French - BTF Partnership (as agent)	Cat 1, 2 and 3	03-15 03-16 03-23 03-25 03-39 03-43 03-52 03-53 03-54 03-58 03-60 03-80 03-87 03-90	CA CAR CA CA CA CA CA CA CA CA CA TP CAR CA	2017-10-31 2018-02-09 2018-02-28 2018-05-14 2018-08-08 2018-09-08 2018-10-09 2019-08-15 2019-11-08 2020-01-27 2020-03-06 2020-03-09 2020-03-17 2020-03-27	Letter Phone Call Letter Letter Letter Letter Letter Letter Letter Letter Meeting Email Email Email	The Applicant is engaging with the landowner's agent on matters of the Project design and potential commitments. The Applicant is also progressing a Statement of Common Ground to record the position following relevant representations Order Limits update notification sent Conversation regarding survey access Survey access request sent Land Interest Questionnaire sent Land Interest Questionnaire response Land Interest Questionnaire response Section 42 Statutory consultation notification sent 2019 Post-Statutory consultation notification sent Land Interest Questionnaire sent Supplementary consultation notification sent Discussion regarding land requirements at Supplementary consultation Correspondence from agent summarising actions from site meeting and requesting further information Correspondence responding to agent queries Correspondence regarding Non-Disclosure Agreement	RR-0374

CA (Compulsory acquisition), CAR (Compulsory acquisition of rights over land and temporary possession), TP (Temporary possession)  
CAS (Compulsory acquisition of subsoil), CASTPS (Compulsory acquisition of subsoil and temporary possession of land at the surface)

No.	Land interest name/organisation and land agent's name (if applicable)	Type of interest	Plot(s)	Land require ment	Status of negotiations with land interest			RR ref. no(s).
53 Cont'd			03-99	CA	2020-03-30	Email	Correspondence attaching details requested by agent, including survey results, woodland mitigation justification and areas, and public open space justification and plans	
			03-100	CA	2020-06-09	Meeting	Discussion with agent regarding numerous cases including the following Supplementary consultation representations, in particular reinforcing the objection to public open space and exploring whether the landowner could retain the freehold and manage the woodland	
			03-104	CA	2020-07-08	Meeting	Discussion with agent and landowner regarding outline programme, landowner concerns, the Project's refined open space design following representations and proposed way forward	
			03-152	CA	2020-07-13	Letter	Design Refinement consultation notification sent	
					2020-07-22	Email	Correspondence regarding survey payment	
					2020-07-27	Email	Correspondence from agent requesting further details and justification for the landowner's land included in Order Limits	
					2020-09-10	Email	Correspondence regarding Project proposals, environmental mitigation and Section 253 agreement	
					2020-09-29	Email	Correspondence regarding mitigation and Section 253 Agreement	
					2020-10-06	Email	Correspondence regarding survey works	
					2020-10-22	Meeting	Regular catch up meeting with agent to discuss status and case progress	
					2020-11-05	Meeting	Regular catch up meeting with agent to discuss status and case progress	
					2020-11-23	Meeting	Discussion regarding Project design and proposed commitments	
					2021-01-14	Meeting	Regular catch up meeting with agent to discuss status and case progress	
					2021-02-11	Meeting	Regular catch up meeting with agent to discuss status and case progress	
					2021-03-11	Meeting	Regular catch up meeting with agent to discuss status and case progress	
					2021-03-22	Email	Correspondence regarding area of land ownership	
					2021-04-23	Meeting	Regular catch up meeting with agent to discuss status and case progress	
					2021-05-13	Meeting	Regular catch up meeting with agent to discuss status and case progress	

CA (Compulsory acquisition), CAR (Compulsory acquisition of rights over land and temporary possession), TP (Temporary possession)  
CAS (Compulsory acquisition of subsoil), CASTPS (Compulsory acquisition of subsoil and temporary possession of land at the surface)



No.	Land interest name/organisation and land agent's name (if applicable)	Type of interest	Plot(s)	Land requirement	Status of negotiations with land interest	RR ref. no(s).
53 Cont'd					2021-06-18 Meeting Regular catch up meeting with agent to discuss status and case progress 2021-07-13 Meeting Regular catch up meeting with agent to discuss status and case progress 2021-07-13 Letter Community Impacts consultation notification sent 2021-07-26 Email Correspondence regarding Heads of Terms agreement 2021-07-28 Meeting Regular catch up meeting with agent to discuss status and case progress 2021-07-28 Email Correspondence regarding boundary treatment options commitments 2021-08-02 Email Correspondence regarding Heads of Terms 2021-08-20 Meeting Regular catch up meeting with agent to discuss status and case progress 2021-09-15 Meeting Regular catch up meeting with agent to discuss status and case progress 2021-10-13 Meeting Regular catch up meeting with agent to discuss status and case progress 2021-11-10 Meeting Regular catch up meeting with agent to discuss status and case progress 2022-02-07 Meeting Regular catch up meeting with agent to discuss status and case progress 2022-03-01 Meeting Regular catch up meeting with agent to discuss status and case progress 2022-04-04 Meeting Regular catch up meeting with agent to discuss status and case progress 2022-05-03 Meeting Regular catch up meeting with agent to discuss status and case progress 2022-05-13 Letter Local Refinement consultation notification sent 2022-05-24 Letter Local Refinement consultation extension notification sent 2022-05-30 Meeting Regular catch up meeting with agent to discuss status and case progress 2022-06-21 Meeting Regular catch up meeting with agent to discuss status and case progress 2022-07-25 Meeting Regular catch up meeting with agent to discuss status and case progress	

CA (Compulsory acquisition), CAR (Compulsory acquisition of rights over land and temporary possession), TP (Temporary possession)  
 CAS (Compulsory acquisition of subsoil), CASTPS (Compulsory acquisition of subsoil and temporary possession of land at the surface)

No.	Land interest name/organisation and land agent's name (if applicable)	Type of interest	Plot(s)	Land require ment	Status of negotiations with land interest			RR ref. no(s).
53 Cont'd					2022-07-29	Email	Correspondence regarding environmental mitigation	
					2022-08-15	Meeting	Discussion with agent confirming actions from previous site meeting	
					2022-08-16	Email	Correspondence confirming minutes of a meeting and actions	
					2022-09-02	Email	Correspondence with agent clarifying minutes of a meeting, Project commitment process and land requirements	
					2022-09-05	Meeting	Regular catch up meeting with agent to discuss status and case progress	
					2022-09-05	Meeting	Regular update meeting with agent	
					2022-10-07	Meeting	Regular update meeting with agent	
					2022-11-01	Email	Correspondence to agent following site meeting addressing various concerns including attaching HoT's for acquisition, clarifying oLEMP accommodation and POS restrictions	
					2022-11-28	Meeting	Regular update meeting with agent	
					2022-12-19	Meeting	Regular update meeting with agent	
					2023-01-08	Letter	Section 56 notification sent	
					2023-01-09	Meeting	Regular update meeting with agent	
					2023-02-06	Meeting	Regular update meeting with agent	
					2023-03-07	Meeting	Regular update meeting with agent	
					2023-04-12	Meeting	Regular update meeting with agent	
					2023-05-04	Meeting	Regular update meeting with agent	
					2023-05-05	Email	Correspondence to agent with v1 of a Statement of Common Ground based on landowners relevant representation and engagement to date	
					2023-05-22	Meeting	Regular update meeting with agent	
54	Anabela Maia Pinto	Cat 1 and 3	42-148	CAR			An invitation to negotiate and acquire land interests by voluntary agreement has been sent by letter.	N/A
					2018-10-09	Letter	Section 42 Statutory consultation notification sent	
					2018-10-09	Letter	Land Interest Questionnaire sent	

CA (Compulsory acquisition), CAR (Compulsory acquisition of rights over land and temporary possession), TP (Temporary possession)  
 CAS (Compulsory acquisition of subsoil), CASTPS (Compulsory acquisition of subsoil and temporary possession of land at the surface)

No.	Land interest name/organisation and land agent's name (if applicable)	Type of interest	Plot(s)	Land requirement	Status of negotiations with land interest			RR ref. no(s).
54 Cont'd					2019-02-08	Letter	Land Interest Questionnaire reminder sent	
					2019-02-14	Letter	Land Interest Questionnaire response	
					2020-01-27	Letter	Supplementary consultation notification sent	
					2020-07-13	Letter	Design Refinement consultation notification sent	
					2020-09-29	Letter	An invitation has been sent to negotiate and acquire land interests by voluntary agreement	
					2021-07-13	Letter	Community Impacts consultation notification sent	
					2021-10-26	Letter	An invitation has been sent to negotiate and acquire land interests by voluntary agreement	
					2022-05-13	Letter	Local Refinement consultation notification sent	
					2022-05-24	Letter	Local Refinement consultation extension notification sent	
					2023-01-08	Letter	Section 56 notification sent	
55	Anca Marin	Cat 1 and 3	26-25	CAR			An invitation to negotiate and acquire land interests by voluntary agreement has been sent by letter.	N/A
					2020-07-13	Letter	Design Refinement consultation notification sent	
					2020-09-29	Letter	An invitation has been sent to negotiate and acquire land interests by voluntary agreement	
					2021-07-13	Letter	Community Impacts consultation notification sent	
					2021-10-26	Letter	An invitation has been sent to negotiate and acquire land interests by voluntary agreement	
					2022-05-13	Letter	Local Refinement consultation notification sent	
					2022-05-24	Letter	Local Refinement consultation extension notification sent	
					2023-01-08	Letter	Section 56 notification sent	
56	Andrea Mary Croft	Cat 1 and 3	09-07	TP			An invitation to negotiate and acquire land interests by voluntary agreement has been sent by letter.	N/A
					2020-01-27	Letter	Supplementary consultation notification sent	
					2020-07-13	Letter	Design Refinement consultation notification sent	

CA (Compulsory acquisition), CAR (Compulsory acquisition of rights over land and temporary possession), TP (Temporary possession)  
CAS (Compulsory acquisition of subsoil), CASTPS (Compulsory acquisition of subsoil and temporary possession of land at the surface)

No.	Land interest name/organisation and land agent's name (if applicable)	Type of interest	Plot(s)	Land requirement	Status of negotiations with land interest			RR ref. no(s).
56 Cont'd					2020-09-29	Letter	An invitation has been sent to negotiate and acquire land interests by voluntary agreement	
					2021-07-13	Letter	Community Impacts consultation notification sent	
					2021-10-26	Letter	An invitation has been sent to negotiate and acquire land interests by voluntary agreement	
					2022-05-13	Letter	Local Refinement consultation notification sent	
					2022-05-24	Letter	Local Refinement consultation extension notification sent	
					2023-01-08	Letter	Section 56 notification sent	
57	Andrew Charles Earl	Cat 1 and 3	43-76	TP			An invitation to negotiate and acquire land interests by voluntary agreement has been sent by letter.	
					2020-01-27	Letter	Supplementary consultation notification sent	N/A
					2020-03-16	Letter	Land Interest Questionnaire sent	
					2020-07-02	Letter	Land Interest Questionnaire response	
					2020-07-13	Letter	Design Refinement consultation notification sent	
					2020-09-29	Letter	An invitation has been sent to negotiate and acquire land interests by voluntary agreement	
					2021-07-13	Letter	Community Impacts consultation notification sent	
					2021-10-26	Letter	An invitation has been sent to negotiate and acquire land interests by voluntary agreement	
					2022-05-13	Letter	Local Refinement consultation notification sent	
					2022-05-24	Letter	Local Refinement consultation extension notification sent	
					2023-01-08	Letter	Section 56 notification sent	
58	Andrew Charles Gaskin Janice Gaskin	Cat 1 and 3	33-203	CAR			An invitation to negotiate and acquire land interests by voluntary agreement has been sent by letter.	
					2018-10-09	Letter	Section 42 Statutory consultation notification sent	N/A
					2018-10-09	Letter	Land Interest Questionnaire sent	
					2019-02-08	Letter	Land Interest Questionnaire reminder sent	
					2020-01-27	Letter	Supplementary consultation notification sent	

CA (Compulsory acquisition), CAR (Compulsory acquisition of rights over land and temporary possession), TP (Temporary possession)  
CAS (Compulsory acquisition of subsoil), CASTPS (Compulsory acquisition of subsoil and temporary possession of land at the surface)

No.	Land interest name/organisation and land agent's name (if applicable)	Type of interest	Plot(s)	Land require ment	Status of negotiations with land interest			RR ref. no(s).
58 Cont'd					2020-07-13	Letter	Design Refinement consultation notification sent	
					2020-09-29	Letter	An invitation has been sent to negotiate and acquire land interests by voluntary agreement	
					2021-05-04	Email	Correspondence regarding voluntary agreement	
					2021-05-24	Email	Correspondence regarding voluntary agreement	
					2021-07-13	Letter	Community Impacts consultation notification sent	
					2021-10-26	Letter	An invitation has been sent to negotiate and acquire land interests by voluntary agreement	
					2022-05-13	Letter	Local Refinement consultation notification sent	
					2022-05-24	Letter	Local Refinement consultation extension notification sent	
					2023-01-08	Letter	Section 56 notification sent	
59	Andrew Duncan Riley	Cat 1, 2 and 3	29-230	CA	2018-09-10	Letter	An invitation to negotiate and acquire land interests by voluntary agreement has been sent by letter.	N/A
			29-236	CAR	2018-09-21	Letter	Land Interest Questionnaire response	
			29-246	CA	2018-10-09	Letter	Section 42 Statutory consultation notification sent	
					2019-08-15	Letter	2019 Post-Statutory consultation notification sent	
					2020-01-27	Letter	Supplementary consultation notification sent	
					2020-07-13	Letter	Design Refinement consultation notification sent	
					2020-09-29	Letter	An invitation has been sent to negotiate and acquire land interests by voluntary agreement	
					2021-07-13	Letter	Community Impacts consultation notification sent	
					2021-10-26	Letter	An invitation has been sent to negotiate and acquire land interests by voluntary agreement	
					2022-05-13	Letter	Local Refinement consultation notification sent	
					2022-05-24	Letter	Local Refinement consultation extension notification sent	
					2023-01-08	Letter	Section 56 notification sent	

CA (Compulsory acquisition), CAR (Compulsory acquisition of rights over land and temporary possession), TP (Temporary possession)  
CAS (Compulsory acquisition of subsoil), CASTPS (Compulsory acquisition of subsoil and temporary possession of land at the surface)

No.	Land interest name/organisation and land agent's name (if applicable)	Type of interest	Plot(s)	Land requirement	Status of negotiations with land interest	RR ref. no(s).
60	Andrew James Blakey	Cat 1	26-05	CA	<p>Discussion has been had with landowner who is aware of the Project and its small effect on their property. Acquisition is not being progressed due to marginal impact, but the landowner is aware of options available.</p> <p>2020-07-13 Letter Design Refinement consultation notification sent</p> <p>2020-07-21 Email Correspondence regarding land referencing and unregistered land</p> <p>2020-09-29 Letter An invitation has been sent to negotiate and acquire land interests by voluntary agreement</p> <p>2020-10-14 Email Correspondence regarding interest in voluntary agreement</p> <p>2020-10-29 Email Correspondence regarding voluntary agreement</p> <p>2021-01-19 Email Correspondence sending voluntary licence agreement</p> <p>2021-07-13 Letter Community Impacts consultation notification sent</p> <p>2021-10-26 Letter An invitation has been sent to negotiate and acquire land interests by voluntary agreement</p> <p>2022-05-13 Letter Local Refinement consultation notification sent</p> <p>2022-05-24 Letter Local Refinement consultation extension notification sent</p> <p>2023-01-08 Letter Section 56 notification sent</p>	N/A
61	<p>Andrew Leonard Baylis</p> <p>Artificial Lawn Company Limited</p> <p>Baylis Landscape Contractors Limited</p>	Cat 1	<p>11-36</p> <p>11-37</p>	<p>CA</p> <p>CA</p>	<p>Detailed engagement has been ongoing since August 2018. Multiple survey consent forms have been agreed to facilitate Applicant surveys, including agreement of compensation therefrom. Negotiations are progressing on an acquisition by agreement basis and valuations have been exchanged. A property search has also been undertaken to assist the landowner in identifying relocation options and the Applicant has also offered to engage and assist the agent with calculating a disturbance estimate to provide a global estimate of compensation. The Applicant has responded to the landowners relevant representation and offered a Statement of Common Ground to record the position.</p> <p>2017-04-12 Letter Preferred Route Announcement notification sent</p> <p>2017-05-10 Letter Preferred Route Announcement notification sent</p> <p>2017-10-31 Letter Order Limits update notification sent</p>	RR-0091

CA (Compulsory acquisition), CAR (Compulsory acquisition of rights over land and temporary possession), TP (Temporary possession)  
 CAS (Compulsory acquisition of subsoil), CASTPS (Compulsory acquisition of subsoil and temporary possession of land at the surface)

No.	Land interest name/organisation and land agent's name (if applicable)	Type of interest	Plot(s)	Land requirement	Status of negotiations with land interest	RR ref. no(s).
61 Cont'd	Paula Esme Baylis Peter Richard Baylis Tom French - BTF Partnership (as agent)				2018-02-23 Meeting Introductory meeting and Project update 2018-05-14 Letter Land Interest Questionnaire sent 2018-07-20 Phone Call Conversation regarding Land Interest Questionnaire assistance 2018-08-10 Meeting Discussion regarding Land Interest Questionnaire 2018-08-10 Letter Survey access request sent 2018-08-15 Letter Land Interest Questionnaire response 2018-10-03 Letter Land Interest Questionnaire response 2018-10-09 Letter Section 42 Statutory consultation notification sent 2018-11-14 Phone Call Conversation regarding Land Interest Questionnaire 2018-11-23 Meeting Discussion regarding Statutory consultation and design details 2019-08-15 Letter 2019 Post-Statutory consultation notification sent 2019-10-16 Email Correspondence confirming intention to acquire interests by agreement 2019-10-29 Email Correspondence from agent with tenure details and dates for site inspection 2020-01-22 Meeting Joint site inspection with agent and landowner 2020-01-23 Email Correspondence from landowner with building plans 2020-01-27 Email Correspondence outlining floor areas and site measurement for agreement 2020-01-27 Letter Supplementary consultation notification sent 2020-03-16 Letter Land Interest Questionnaire sent 2020-04-16 Email Email exchange with agent regarding submission of claim valuation, basis of claim and impact of COVID-19 on valuation 2020-04-27 Email Correspondence from agent with freehold valuation report 2020-05-07 Email Correspondence regarding tenure queries and valuation assumption 2020-05-13 Email Correspondence proposing agent instructs an agency search for relocation and confirming cost reimbursement for agency search	

CA (Compulsory acquisition), CAR (Compulsory acquisition of rights over land and temporary possession), TP (Temporary possession)  
 CAS (Compulsory acquisition of subsoil), CASTPS (Compulsory acquisition of subsoil and temporary possession of land at the surface)

No.	Land interest name/organisation and land agent's name (if applicable)	Type of interest	Plot(s)	Land requirement	Status of negotiations with land interest	RR ref. no(s).
61 Cont'd					<p>2020-05-14 Email Correspondence from agent regarding valuation</p> <p>2020-05-21 Email Correspondence regarding key elements of claim</p> <p>2020-06-15 Email Correspondence regarding survey licence</p> <p>2020-06-24 Email Correspondence regarding survey access and payment</p> <p>2020-07-02 Letter Land Interest Questionnaire response</p> <p>2020-07-13 Email Correspondence requesting survey access</p> <p>2020-07-13 Letter Design Refinement consultation notification sent</p> <p>2020-07-14 Email Correspondence arranging a meeting and regarding survey consent form</p> <p>2020-07-21 Email Correspondence from agent querying neighbouring land requirements and utility diversions</p> <p>2020-07-23 Email Exchange of email correspondence regarding land requirements and proposed works being inconsistent with continued landowner operations, agent querying utility works</p> <p>2020-07-24 Email Correspondence proposing a general catch up on case progress</p> <p>2020-07-27 Email Exchange of email correspondence with agent querying land requirements, proposing land swap and requesting rental site availabilities. Response attempting to arrange a catch up progress call</p> <p>2020-07-28 Email Correspondence regarding survey access</p> <p>2020-08-04 Email Correspondence requesting survey access</p> <p>2020-08-20 Email Correspondence clarifying statutory undertaker requirements, explaining why a land swap is unviable, proposing a meeting and offering to purchase the freehold subject to prevailing lease interest</p> <p>2020-09-09 Email Correspondence regarding survey payment</p> <p>2020-09-21 Email Correspondence chasing catch up on case progress</p> <p>2020-09-22 Email Correspondence from agent updating on position, disagreeing the Project's valuation approach, querying utility land requirements and suggesting retaining land for yard</p>	

CA (Compulsory acquisition), CAR (Compulsory acquisition of rights over land and temporary possession), TP (Temporary possession)  
 CAS (Compulsory acquisition of subsoil), CASTPS (Compulsory acquisition of subsoil and temporary possession of land at the surface)



No.	Land interest name/organisation and land agent's name (if applicable)	Type of interest	Plot(s)	Land requirement	Status of negotiations with land interest	RR ref. no(s).
61 Cont'd					<p>2020-09-23 Email Correspondence from agent confirming their relocation search efforts and inviting a financial offer for the purchase of freehold subject to prevailing lease</p> <p>2020-09-24 Email Correspondence from agent rejecting the offer and requesting further details of the National Grid Gas restrictions</p> <p>2020-09-29 Letter An invitation has been sent to negotiate and acquire land interests by voluntary agreement</p> <p>2020-10-22 Meeting Regular catch up meeting with agent to discuss status and case progress</p> <p>2020-11-05 Meeting Regular catch up meeting with agent to discuss status and case progress</p> <p>2021-01-14 Meeting Regular catch up meeting with agent to discuss status and case progress</p> <p>2021-01-21 Email Correspondence regarding voluntary agreement and potential relocation sites</p> <p>2021-01-29 Email Correspondence regarding voluntary agreement and potential relocation sites</p> <p>2021-02-11 Meeting Regular catch up meeting with agent to discuss status and case progress</p> <p>2021-02-11 Email Correspondence regarding voluntary agreement and potential relocation sites</p> <p>2021-03-04 Email Correspondence regarding voluntary agreement and potential relocation sites</p> <p>2021-03-11 Meeting Regular catch up meeting with agent to discuss status and case progress</p> <p>2021-04-23 Meeting Regular catch up meeting with agent to discuss status and case progress</p> <p>2021-05-13 Meeting Regular catch up meeting with agent to discuss status and case progress</p> <p>2021-06-18 Meeting Regular catch up meeting with agent to discuss status and case progress</p> <p>2021-07-06 Email Correspondence regarding survey payment</p> <p>2021-07-13 Meeting Regular catch up meeting with agent to discuss status and case progress</p> <p>2021-07-13 Letter Community Impacts consultation notification sent</p> <p>2021-07-20 Email Correspondence regarding voluntary agreement</p>	

CA (Compulsory acquisition), CAR (Compulsory acquisition of rights over land and temporary possession), TP (Temporary possession)  
CAS (Compulsory acquisition of subsoil), CASTPS (Compulsory acquisition of subsoil and temporary possession of land at the surface)

No.	Land interest name/organisation and land agent's name (if applicable)	Type of interest	Plot(s)	Land requirement	Status of negotiations with land interest	RR ref. no(s).
61 Cont'd					2021-07-28 Meeting Regular catch up meeting with agent to discuss status and case progress 2021-08-04 Email Correspondence regarding voluntary agreement 2021-08-20 Meeting Regular catch up meeting with agent to discuss status and case progress 2021-09-15 Meeting Regular catch up meeting with agent to discuss status and case progress 2021-10-13 Meeting Regular catch up meeting with agent to discuss status and case progress 2021-10-26 Letter An invitation has been sent to negotiate and acquire land interests by voluntary agreement 2021-11-10 Meeting Regular catch up meeting with agent to discuss status and case progress 2022-02-07 Meeting Regular catch up meeting with agent to discuss status and case progress 2022-02-14 Email Correspondence requesting survey access 2022-03-01 Meeting Regular catch up meeting with agent to discuss status and case progress 2022-04-04 Meeting Regular catch up meeting with agent to discuss status and case progress 2022-04-04 Email Correspondence regarding survey payment 2022-05-03 Meeting Regular catch up meeting with agent to discuss status and case progress 2022-05-13 Letter Local Refinement consultation notification sent 2022-05-24 Letter Local Refinement consultation extension notification sent 2022-05-30 Meeting Regular catch up meeting with agent to discuss status and case progress 2022-06-21 Meeting Regular catch up meeting with agent to discuss status and case progress 2022-06-21 Email Correspondence regarding valuation and business extinguishment avoidance 2022-07-25 Meeting Regular catch up meeting with agent to discuss status and case progress 2022-08-15 Meeting Discussion with agent regarding case update. Agent awaiting details of new lease before progressing revaluation	

CA (Compulsory acquisition), CAR (Compulsory acquisition of rights over land and temporary possession), TP (Temporary possession)  
 CAS (Compulsory acquisition of subsoil), CASTPS (Compulsory acquisition of subsoil and temporary possession of land at the surface)

No.	Land interest name/organisation and land agent's name (if applicable)	Type of interest	Plot(s)	Land requirement	Status of negotiations with land interest			RR ref. no(s).
61 Cont'd					2022-09-05	Meeting	Regular catch up meeting with agent to discuss status and case progress	
					2022-09-05	Meeting	Regular update meeting with agent	
					2022-10-07	Meeting	Regular update meeting with agent	
					2022-11-28	Meeting	Regular update meeting with agent	
					2022-12-19	Meeting	Regular update meeting with agent	
					2023-01-08	Letter	Section 56 notification sent	
					2023-01-09	Meeting	Regular update meeting with agent	
					2023-02-06	Meeting	Regular update meeting with agent	
					2023-02-09	Email	Correspondence from agent attaching updated valuation	
					2023-02-14	Email	Exchange of correspondence with agent regarding preliminary disturbance claim	
					2023-03-03	Email	Correspondence to agent requesting new lease and plan	
					2023-03-07	Meeting	Regular update meeting with agent	
					2023-03-20	Email	Correspondence to agent chasing new lease and plan	
					2023-03-21	Email	Correspondence from agent disclosing new lease	
					2023-03-22	Email	Correspondence to agent responding to updated valuation and providing LTC's valuation	
					2023-04-12	Meeting	Regular update meeting with agent	
					2023-05-04	Meeting	Regular update meeting with agent	
					2023-05-04	Email	Correspondence to agent requesting a response to LTC's valuation and preliminary disturbance claim from tenant	
					2023-05-12	Email	Applicants response to the landowners relevant representation and proposing next steps	
					2023-05-22	Meeting	Regular update meeting with agent	
62	Andrew Martin Barness	Cat 1 and 3	33-232	CAR	2018-10-09	Letter	An invitation to negotiate and acquire land interests by voluntary agreement has been sent by letter. Land Interest Questionnaire sent	N/A

CA (Compulsory acquisition), CAR (Compulsory acquisition of rights over land and temporary possession), TP (Temporary possession)  
CAS (Compulsory acquisition of subsoil), CASTPS (Compulsory acquisition of subsoil and temporary possession of land at the surface)

No.	Land interest name/organisation and land agent's name (if applicable)	Type of interest	Plot(s)	Land requirement	Status of negotiations with land interest			RR ref. no(s).
62 Cont'd					2018-10-09	Letter	Section 42 Statutory consultation notification sent	
					2019-02-08	Letter	Land Interest Questionnaire reminder sent	
					2020-01-27	Letter	Supplementary consultation notification sent	
					2020-07-13	Letter	Design Refinement consultation notification sent	
					2020-09-29	Letter	An invitation has been sent to negotiate and acquire land interests by voluntary agreement	
					2021-07-13	Letter	Community Impacts consultation notification sent	
					2021-10-26	Letter	An invitation has been sent to negotiate and acquire land interests by voluntary agreement	
					2022-05-13	Letter	Local Refinement consultation notification sent	
					2022-05-24	Letter	Local Refinement consultation extension notification sent	
					2023-01-08	Letter	Section 56 notification sent	
63	Andrew Robert Brown Katherine Jane Brown	Cat 1 and 3	33-225	CAR			An invitation to negotiate and acquire land interests by voluntary agreement has been sent by letter.	N/A
					2018-10-09	Letter	Land Interest Questionnaire sent	
					2018-10-09	Letter	Section 42 Statutory consultation notification sent	
					2020-01-27	Letter	Supplementary consultation notification sent	
					2020-07-13	Letter	Design Refinement consultation notification sent	
					2020-09-29	Letter	An invitation has been sent to negotiate and acquire land interests by voluntary agreement	
					2021-10-26	Letter	An invitation has been sent to negotiate and acquire land interests by voluntary agreement	
					2022-05-13	Letter	Local Refinement consultation notification sent	
					2022-05-24	Letter	Local Refinement consultation extension notification sent	
					2023-01-08	Letter	Section 56 notification sent	
64	Andrew Robert Rath	Cat 1 and 3	42-145	CAR			An invitation to negotiate and acquire land interests by voluntary agreement has been sent by letter.	N/A
					2021-07-13	Letter	Community Impacts consultation notification sent	

CA (Compulsory acquisition), CAR (Compulsory acquisition of rights over land and temporary possession), TP (Temporary possession)  
CAS (Compulsory acquisition of subsoil), CASTPS (Compulsory acquisition of subsoil and temporary possession of land at the surface)

No.	Land interest name/organisation and land agent's name (if applicable)	Type of interest	Plot(s)	Land requirement	Status of negotiations with land interest	RR ref. no(s).
64 Cont'd					2021-10-26 Letter An invitation has been sent to negotiate and acquire land interests by voluntary agreement 2022-05-13 Letter Local Refinement consultation notification sent 2022-05-24 Letter Local Refinement consultation extension notification sent 2023-01-08 Letter Section 56 notification sent	
65	Andrew Watts	Cat 1 and 3	26-20	CAR	An invitation to negotiate and acquire land interests by voluntary agreement has been sent by letter. 2020-01-27 Letter Supplementary consultation notification sent 2020-07-13 Letter Design Refinement consultation notification sent 2020-09-29 Letter An invitation has been sent to negotiate and acquire land interests by voluntary agreement 2021-07-13 Letter Community Impacts consultation notification sent 2021-10-26 Letter An invitation has been sent to negotiate and acquire land interests by voluntary agreement 2022-05-13 Letter Local Refinement consultation notification sent 2022-05-24 Letter Local Refinement consultation extension notification sent 2023-01-08 Letter Section 56 notification sent	N/A
66	Andris Somanis	Cat 1 and 3	44-93 44-94	TP CAR	An invitation to negotiate and acquire land interests by voluntary agreement has been sent by letter. 2018-11-19 Letter Section 42 Statutory consultation notification sent 2020-01-27 Letter Supplementary consultation notification sent 2020-03-16 Letter Land Interest Questionnaire sent 2020-07-13 Letter Design Refinement consultation notification sent 2020-09-29 Letter An invitation has been sent to negotiate and acquire land interests by voluntary agreement 2021-01-19 Letter Land Interest Questionnaire sent 2021-04-09 Letter Land Interest Questionnaire response 2021-07-13 Letter Community Impacts consultation notification sent	N/A

CA (Compulsory acquisition), CAR (Compulsory acquisition of rights over land and temporary possession), TP (Temporary possession)  
 CAS (Compulsory acquisition of subsoil), CASTPS (Compulsory acquisition of subsoil and temporary possession of land at the surface)

No.	Land interest name/organisation and land agent's name (if applicable)	Type of interest	Plot(s)	Land require ment	Status of negotiations with land interest			RR ref. no(s).
66 Cont'd					2022-05-13	Letter	Local Refinement consultation notification sent	
					2022-05-24	Letter	Local Refinement consultation extension notification sent	
					2023-01-08	Letter	Section 56 notification sent	
67	Angela Dawn Wilson  Francis Alfred Wilson	Cat 1 and 3	33-273  33-280	CAR  TP			Ongoing discussions regarding blight	RR-0320,RR-1076
					2018-01-15	Meeting	Discussion regarding route design changes and environmental concerns	
					2019-06-20	Email	Correspondence regarding survey works	
					2019-07-01	Email	Correspondence regarding survey access	
					2020-01-27	Letter	Supplementary consultation notification sent	
					2020-03-16	Letter	Land Interest Questionnaire sent	
					2020-07-13	Letter	Design Refinement consultation notification sent	
					2020-07-14	Email	Correspondence regarding Design Refinement consultation	
					2020-09-24	Email	Correspondence regarding survey works	
					2020-09-29	Letter	An invitation has been sent to negotiate and acquire land interests by voluntary agreement	
					2020-10-19	Email	Correspondence regarding property sale options	
					2020-10-28	Email	Correspondence regarding Development Consent Order process	
					2020-10-29	Email	Correspondence regarding blight and discretionary purchase processes	
					2021-04-30	Email	Correspondence regarding survey works	
					2021-05-18	Email	Correspondence requesting survey access	
					2021-06-23	Email	Correspondence regarding Local Refinement consultation	
					2021-07-13	Letter	Community Impacts consultation notification sent	
					2021-10-26	Letter	An invitation has been sent to negotiate and acquire land interests by voluntary agreement	

CA (Compulsory acquisition), CAR (Compulsory acquisition of rights over land and temporary possession), TP (Temporary possession)  
 CAS (Compulsory acquisition of subsoil), CASTPS (Compulsory acquisition of subsoil and temporary possession of land at the surface)

No.	Land interest name/organisation and land agent's name (if applicable)	Type of interest	Plot(s)	Land requirement	Status of negotiations with land interest			RR ref. no(s).
67 Cont'd					2021-12-03	Email	Correspondence regarding community update	
					2022-02-02	Email	Correspondence regarding community drop-in events	
					2022-02-15	Email	Correspondence regarding Project update and Non-Motorised User routes	
					2022-02-22	Email	Correspondence regarding Local Refinement consultation	
					2022-05-13	Letter	Local Refinement consultation notification sent	
					2022-05-24	Letter	Local Refinement consultation extension notification sent	
					2022-06-13	Meeting	Discussion regarding proposed alternatives to gas pipeline location and commitment given to look into whether any alternatives are viable	
					2022-07-28	Email	Correspondence arranging follow up meeting to talk through findings of our reviews	
					2022-08-19	Meeting	Discussion regarding alternative locations to move gas pipeline	
					2022-10-10	Email	Confirmed receipt of statement	
					2023-01-04	Email	Correspondence regarding valuation	
					2023-01-08	Letter	Section 56 notification sent	
					2023-04-12	Email	Correspondence regarding valuation	
					2023-05-16	Email	Correspondence regarding valuation	
68	Angela Lorraine Nash	Cat 1 and 3	09-23	TP	2020-01-27	Letter	An invitation to negotiate and acquire land interests by voluntary agreement has been sent by letter. Supplementary consultation notification sent	N/A
					2021-07-13	Letter	Community Impacts consultation notification sent	
					2021-10-26	Letter	An invitation has been sent to negotiate and acquire land interests by voluntary agreement	
					2022-05-13	Letter	Local Refinement consultation notification sent	
					2022-05-24	Letter	Local Refinement consultation extension notification sent	
					2023-01-08	Letter	Section 56 notification sent	
69							A licence to acquire rights in relation to the landowner's subsoil up to the half-width of the highway has been agreed and completed.	

CA (Compulsory acquisition), CAR (Compulsory acquisition of rights over land and temporary possession), TP (Temporary possession)  
CAS (Compulsory acquisition of subsoil), CASTPS (Compulsory acquisition of subsoil and temporary possession of land at the surface)

No.	Land interest name/organisation and land agent's name (if applicable)	Type of interest	Plot(s)	Land requirement	Status of negotiations with land interest			RR ref. no(s).
69 Cont'd	Angela May Goodfellow	Cat 1 and 3	26-63	CAR	2020-01-27	Letter	Supplementary consultation notification sent	N/A
					2020-07-13	Letter	Design Refinement consultation notification sent	
					2020-09-29	Letter	An invitation has been sent to negotiate and acquire land interests by voluntary agreement	
					2020-10-01	Email	Correspondence regarding interest in voluntary agreement	
					2021-01-19	Letter	Correspondence sending voluntary licence agreement	
					2021-02-18	Letter	Correspondence regarding voluntary licence agreement letter	
					2021-07-13	Letter	Community Impacts consultation notification sent	
					2022-05-13	Letter	Local Refinement consultation notification sent	
					2022-05-24	Letter	Local Refinement consultation extension notification sent	
					2023-01-08	Letter	Section 56 notification sent	
70	Anglian Water Services Limited	Cat 1, 2 and 3	17-05	TP	2017-08-09	Email	For further details on negotiation progress with Anglian Water Services Limited, refer to 9.3 Status of Negotiations with Statutory Undertakers Correspondence regarding Statement of Common Ground workshop	RR-0056
			19-45	CA	2017-09-05	Email	Correspondence regarding Statement of Common Ground	
			20-01	CAR	2017-09-05	Meeting	Senior management meeting and Project update	
			20-13	CAR	2017-10-16	Letter	Survey access request sent	
			20-14	CAR	2017-10-26	Email	Correspondence regarding Statement of Common Ground	
			21-01	TP	2017-10-31	Letter	Order Limits update notification sent	
			21-03	TP	2017-11-20	Letter	Order Limits update notification sent	
			21-10	TP	2018-06-14	Meeting	Discussion regarding design development update	
			21-11	TP	2018-06-25	Letter	Land Interest Questionnaire sent	
			21-14	CAR	2018-07-13	Email	Correspondence regarding Statement of Common Ground	
			21-15	CAR	2018-07-13	Letter	Land Interest Questionnaire response	

CA (Compulsory acquisition), CAR (Compulsory acquisition of rights over land and temporary possession), TP (Temporary possession)  
CAS (Compulsory acquisition of subsoil), CASTPS (Compulsory acquisition of subsoil and temporary possession of land at the surface)



No.	Land interest name/organisation and land agent's name (if applicable)	Type of interest	Plot(s)	Land require ment	Status of negotiations with land interest			RR ref. no(s).
70 Cont'd			21-16	CAR	2018-08-02	Email	Correspondence regarding Statement of Common Ground workshop	
			21-17	CAR	2018-08-08	Meeting	Discussion regarding progress on the C3 request	
			21-18	TP	2018-08-13	Phone Call	Conversation regarding Statement of Common Ground	
			21-23	CAR	2018-08-17	Letter	Survey access request sent	
			21-25	CAR	2018-09-04	Meeting	Discussion regarding design development update and construction sites	
			21-26	CAR	2018-09-17	Letter	Survey access request sent	
			21-28	CAR	2018-10-09	Letter	Land Interest Questionnaire sent	
			21-29	CAR	2018-10-09	Letter	Section 42 Statutory consultation notification sent	
			22-45	CA	2018-12-03	Meeting	Statutory consultation briefing	
			22-77	CA	2018-12-13	Email	Correspondence regarding Land Interest Questionnaire	
			22-92	CA	2019-01-21	Meeting	Statement of Common Ground workshop	
			22-93	CA	2019-02-08	Letter	Land Interest Questionnaire reminder sent	
			23-19	CAR	2019-02-11	Email	Correspondence regarding Statement of Common Ground workshop	
			23-23	TP	2019-04-05	Email	Correspondence regarding survey access request	
			23-26	CAR	2019-04-08	Letter	Land Interest Questionnaire response	
			23-27	CAR	2019-08-19	Meeting	Senior management meeting and Project update	
			23-28	CAR	2020-01-27	Letter	Supplementary consultation notification sent	
			23-29	CAR	2020-03-16	Letter	Land Interest Questionnaire sent	
			23-30	CAR	2020-07-13	Letter	Design Refinement consultation notification sent	
			23-31	CAR	2021-07-13	Letter	Community Impacts consultation notification sent	
			23-32	CAR	2022-05-13	Letter	Local Refinement consultation notification sent	
			23-41	CAR	2022-05-24	Letter	Local Refinement consultation extension notification sent	
			23-42	TP	2022-09-01	Letter	Landowner engagement notification sent	

CA (Compulsory acquisition), CAR (Compulsory acquisition of rights over land and temporary possession), TP (Temporary possession)  
CAS (Compulsory acquisition of subsoil), CASTPS (Compulsory acquisition of subsoil and temporary possession of land at the surface)

No.	Land interest name/organisation and land agent's name (if applicable)	Type of interest	Plot(s)	Land requirement	Status of negotiations with land interest	RR ref. no(s).
70 Cont'd			23-63	CAR	2023-01-08 Letter Section 56 notification sent	
			23-64	CAR	2023-05-15 Letter Minor refinement consultation notification sent	
			23-65	CAR		
			23-70	CA		
			23-76	CAR		
			23-77	CA		
			23-78	CA		
			23-91	CAR		
			23-92	CA		
			23-94	CA		
			23-95	CAR		
			23-97	CAR		
			23-99	TP		
			23-101	TP		
			23-111	TP		
			23-114	TP		
			23-115	TP		
			23-116	TP		
			23-119	TP		
			23-121	CAR		
			23-122	TP		
			23-125	CAR		
			23-131	TP		

CA (Compulsory acquisition), CAR (Compulsory acquisition of rights over land and temporary possession), TP (Temporary possession)  
 CAS (Compulsory acquisition of subsoil), CASTPS (Compulsory acquisition of subsoil and temporary possession of land at the surface)

No.	Land interest name/organisation and land agent's name (if applicable)	Type of interest	Plot(s)	Land requirement	Status of negotiations with land interest	RR ref. no(s).
70 Cont'd			23-132	CAR		
			23-135	CAR		
			23-139	CAR		
			23-141	TP		
			23-152	TP		
			24-08	CAR		
			24-24	TP		
			24-25	CAR		
			24-26	TP		
			24-30	CAR		
			24-34	CAR		
			24-40	CA		
			24-45	CAR		
			24-51	CA		
			24-53	CAR		
			24-55	CA		
			24-62	CAR		
			24-65	CA		
			24-73	CA		
			24-75	CA		
			24-76	CA		
			24-78	CA		
			24-79	CA		

CA (Compulsory acquisition), CAR (Compulsory acquisition of rights over land and temporary possession), TP (Temporary possession)  
 CAS (Compulsory acquisition of subsoil), CASTPS (Compulsory acquisition of subsoil and temporary possession of land at the surface)

No.	Land interest name/organisation and land agent's name (if applicable)	Type of interest	Plot(s)	Land requirement	Status of negotiations with land interest	RR ref. no(s).
70 Cont'd			24-104	CA		
			24-107	CA		
			24-116	CAR		
			24-118	CA		
			24-130	CAR		
			24-132	CA		
			24-135	CA		
			24-136	CAR		
			24-139	TP		
			24-140	CA		
			24-141	CA		
			24-149	CA		
			24-157	TP		
			24-182	CA		
			24-188	TP		
			24-189	TP		
			24-190	TP		
			25-01	CAR		
			25-02	CAR		
			25-03	CAR		
			25-04	CAR		
			25-05	CAR		
			25-06	CAR		

CA (Compulsory acquisition), CAR (Compulsory acquisition of rights over land and temporary possession), TP (Temporary possession)  
 CAS (Compulsory acquisition of subsoil), CASTPS (Compulsory acquisition of subsoil and temporary possession of land at the surface)

No.	Land interest name/organisation and land agent's name (if applicable)	Type of interest	Plot(s)	Land requirement	Status of negotiations with land interest	RR ref. no(s).
70 Cont'd			25-08	CAR		
			25-10	CAR		
			25-11	CAR		
			25-12	CAR		
			25-13	CAR		
			25-14	CAR		
			25-15	CAR		
			25-16	CAR		
			25-17	CAR		
			25-18	CAR		
			25-20	CAR		
			25-21	CAR		
			25-26	CAR		
			25-27	CAR		
			25-30	CAR		
			25-32	CAR		
			25-34	CAR		
			25-35	CAR		
			25-39	CAR		
			25-40	CAR		
			25-43	CAR		
			25-46	CAR		
			25-48	CAR		

CA (Compulsory acquisition), CAR (Compulsory acquisition of rights over land and temporary possession), TP (Temporary possession)  
 CAS (Compulsory acquisition of subsoil), CASTPS (Compulsory acquisition of subsoil and temporary possession of land at the surface)

No.	Land interest name/organisation and land agent's name (if applicable)	Type of interest	Plot(s)	Land requirement	Status of negotiations with land interest	RR ref. no(s).
70 Cont'd			25-59	CAR		
			25-84	CAR		
			25-93	CAR		
			25-94	CA		
			25-95	CAR		
			25-96	CA		
			25-101	CAR		
			25-102	CAR		
			25-103	CA		
			25-105	CA		
			25-106	CAR		
			25-107	CA		
			25-108	CA		
			25-109	CAR		
			26-01	CA		
			26-08	CA		
			26-09	CA		
			27-01	CAR		
			27-76	CAR		
			27-80	CAR		
			27-83	CAR		
			27-87	CAR		
			27-90	CAR		

CA (Compulsory acquisition), CAR (Compulsory acquisition of rights over land and temporary possession), TP (Temporary possession)  
 CAS (Compulsory acquisition of subsoil), CASTPS (Compulsory acquisition of subsoil and temporary possession of land at the surface)

No.	Land interest name/organisation and land agent's name (if applicable)	Type of interest	Plot(s)	Land requirement	Status of negotiations with land interest	RR ref. no(s).
70 Cont'd			28-50	CAR		
			28-51	CAR		
			28-106	CAR		
			28-108	CA		
			28-139	CAR		
			28-140	CA		
			28-141	CAR		
			29-03	CAR		
			29-06	CA		
			29-08	CA		
			29-09	CA		
			29-10	CAR		
			29-11	CAR		
			29-14	CA		
			29-15	CA		
			29-16	CA		
			29-27	CA		
			29-39	TP		
			29-42	CA		
			29-43	CA		
			29-54	CA		
			29-123	CA		
			29-124	CA		

CA (Compulsory acquisition), CAR (Compulsory acquisition of rights over land and temporary possession), TP (Temporary possession)  
 CAS (Compulsory acquisition of subsoil), CASTPS (Compulsory acquisition of subsoil and temporary possession of land at the surface)

No.	Land interest name/organisation and land agent's name (if applicable)	Type of interest	Plot(s)	Land requirement	Status of negotiations with land interest	RR ref. no(s).
70 Cont'd			29-142	CA		
			29-161	CA		
			29-179	CA		
			29-180	CA		
			29-181	CA		
			29-188	CA		
			29-200	CA		
			29-207	CA		
			29-222	CA		
			29-224	CA		
			29-225	CA		
			29-227	CA		
			29-228	CA		
			29-229	CA		
			29-232	CA		
			29-233	CA		
			29-235	CA		
			29-236	CAR		
			29-237	CAR		
			29-238	CAR		
			29-247	CAR		
			29-249	CAR		
			29-250	CAR		

CA (Compulsory acquisition), CAR (Compulsory acquisition of rights over land and temporary possession), TP (Temporary possession)  
 CAS (Compulsory acquisition of subsoil), CASTPS (Compulsory acquisition of subsoil and temporary possession of land at the surface)



No.	Land interest name/organisation and land agent's name (if applicable)	Type of interest	Plot(s)	Land requirement	Status of negotiations with land interest	RR ref. no(s).
70 Cont'd			29-283	CAR		
			30-10	CAR		
			30-12	TP		
			30-79	CAR		
			32-178	CAR		
			33-15	CA		
			33-29	CA		
			33-31	CA		
			33-32	CA		
			33-36	CAR		
			33-52	CA		
			33-57	CA		
			33-58	CA		
			33-78	CAR		
			33-88	CAR		
			33-89	CAR		
			33-91	CAR		
			33-92	TP		
			33-94	CAR		
			33-99	CAR		
			33-100	CAR		
			33-101	CAR		
			33-104	CAR		

CA (Compulsory acquisition), CAR (Compulsory acquisition of rights over land and temporary possession), TP (Temporary possession)  
 CAS (Compulsory acquisition of subsoil), CASTPS (Compulsory acquisition of subsoil and temporary possession of land at the surface)

No.	Land interest name/organisation and land agent's name (if applicable)	Type of interest	Plot(s)	Land requirement	Status of negotiations with land interest	RR ref. no(s).
70 Cont'd			33-106	CAR		
			33-108	CAR		
			33-109	CAR		
			33-110	CAR		
			33-112	CAR		
			33-113	CAR		
			33-117	CAR		
			33-120	CAR		
			33-121	CAR		
			33-122	CAR		
			33-123	CAR		
			33-124	CAR		
			33-125	CAR		
			33-126	CAR		
			33-127	CAR		
			33-128	CAR		
			33-130	CAR		
			33-131	CAR		
			33-132	CAR		
			33-133	CAR		
			33-135	CAR		
			33-136	CAR		
			33-137	CAR		

CA (Compulsory acquisition), CAR (Compulsory acquisition of rights over land and temporary possession), TP (Temporary possession)  
 CAS (Compulsory acquisition of subsoil), CASTPS (Compulsory acquisition of subsoil and temporary possession of land at the surface)

No.	Land interest name/organisation and land agent's name (if applicable)	Type of interest	Plot(s)	Land requirement	Status of negotiations with land interest	RR ref. no(s).
70 Cont'd			33-138	CAR		
			33-139	CAR		
			33-140	CAR		
			33-141	CAR		
			33-142	CAR		
			33-143	CAR		
			33-144	CAR		
			33-145	CAR		
			33-147	CAR		
			33-148	CAR		
			33-149	CAR		
			33-150	CAR		
			33-151	CAR		
			33-175	CAR		
			33-194	CAR		
			33-219	CAR		
			33-221	CAR		
			33-222	CAR		
			33-225	CAR		
			33-227	CAR		
			33-228	CAR		
			33-230	CAR		
			33-236	CAR		

CA (Compulsory acquisition), CAR (Compulsory acquisition of rights over land and temporary possession), TP (Temporary possession)  
 CAS (Compulsory acquisition of subsoil), CASTPS (Compulsory acquisition of subsoil and temporary possession of land at the surface)

No.	Land interest name/organisation and land agent's name (if applicable)	Type of interest	Plot(s)	Land requirement	Status of negotiations with land interest	RR ref. no(s).
70 Cont'd			33-238	CAR		
			33-239	CAR		
			33-240	CAR		
			33-270	CAR		
			33-276	TP		
			42-05	CAR		
			43-68	TP		
			43-79	TP		
			43-80	TP		
			43-83	TP		
			43-84	TP		
			43-85	TP		
			43-86	TP		
			43-87	TP		
			43-88	TP		
			43-89	CAR		
			43-90	TP		
			43-91	CAR		
			43-92	CAR		
			43-98	TP		
			43-99	CAR		
			43-100	CAR		
			43-101	TP		

CA (Compulsory acquisition), CAR (Compulsory acquisition of rights over land and temporary possession), TP (Temporary possession)  
 CAS (Compulsory acquisition of subsoil), CASTPS (Compulsory acquisition of subsoil and temporary possession of land at the surface)

No.	Land interest name/organisation and land agent's name (if applicable)	Type of interest	Plot(s)	Land requirement	Status of negotiations with land interest	RR ref. no(s).
70 Cont'd			43-102	TP		
			44-07	TP		
			44-09	CAR		
			44-10	CAR		
			44-17	CAR		
			44-20	CAR		
			44-21	CA		
			44-41	CA		
			44-80	CAR		
			44-81	CAR		
			44-86	CAR		
			44-91	CAR		
			44-94	CAR		
			44-95	CAR		
			44-96	CAR		
			44-97	CA		
			44-98	CAR		
			44-99	CAR		
			44-100	CAR		
			44-101	TP		
			44-102	TP		
			44-103	TP		
			44-105	TP		

CA (Compulsory acquisition), CAR (Compulsory acquisition of rights over land and temporary possession), TP (Temporary possession)  
 CAS (Compulsory acquisition of subsoil), CASTPS (Compulsory acquisition of subsoil and temporary possession of land at the surface)

No.	Land interest name/organisation and land agent's name (if applicable)	Type of interest	Plot(s)	Land requirement	Status of negotiations with land interest	RR ref. no(s).
70 Cont'd			44-106 44-107 44-108 44-109 44-111 44-113 44-114 44-115 44-117	TP TP TP TP TP TP TP TP TP		
71	Anita Elizabeth Lennon  Paul Anthony Lennon	Cat 1 and 3	22-29	CAR	<p>An invitation to negotiate and acquire land interests by voluntary agreement has been sent by letter.</p> <p>2018-11-02 Email Correspondence arranging a meeting</p> <p>2018-11-19 Letter Land Interest Questionnaire sent</p> <p>2018-11-19 Meeting Discussion regarding effect of Project on property and discretionary purchase</p> <p>2018-11-19 Letter Section 42 Statutory consultation notification sent</p> <p>2020-01-27 Letter Supplementary consultation notification sent</p> <p>2020-07-13 Letter Design Refinement consultation notification sent</p> <p>2020-09-29 Letter An invitation has been sent to negotiate and acquire land interests by voluntary agreement</p> <p>2020-10-01 Email Correspondence regarding interest in voluntary agreement</p> <p>2020-10-21 Email Correspondence regarding voluntary agreement</p> <p>2021-01-19 Email Correspondence sending voluntary licence agreement</p> <p>2021-07-13 Letter Community Impacts consultation notification sent</p> <p>2021-10-26 Letter An invitation has been sent to negotiate and acquire land interests by voluntary agreement</p>	N/A

CA (Compulsory acquisition), CAR (Compulsory acquisition of rights over land and temporary possession), TP (Temporary possession)  
CAS (Compulsory acquisition of subsoil), CASTPS (Compulsory acquisition of subsoil and temporary possession of land at the surface)

No.	Land interest name/organisation and land agent's name (if applicable)	Type of interest	Plot(s)	Land requirement	Status of negotiations with land interest			RR ref. no(s).
71 Cont'd					2021-11-01	Email	Correspondence regarding interest in voluntary agreement	
					2021-11-12	Email	Correspondence sending voluntary licence agreement	
					2022-05-13	Letter	Local Refinement consultation notification sent	
					2022-05-24	Letter	Local Refinement consultation extension notification sent	
					2023-01-08	Letter	Section 56 notification sent	
72	Ann Christine Bullock	Cat 1 and 3	33-121	CAR	2019-11-08	Letter	An invitation to negotiate and acquire land interests by voluntary agreement has been sent by letter. Land Interest Questionnaire sent	N/A
					2019-11-25	Letter	Land Interest Questionnaire response	
					2019-12-05	Email	Correspondence regarding Land Interest Questionnaire	
					2020-01-27	Letter	Supplementary consultation notification sent	
					2020-07-13	Letter	Design Refinement consultation notification sent	
					2020-09-29	Letter	An invitation has been sent to negotiate and acquire land interests by voluntary agreement	
					2021-07-13	Letter	Community Impacts consultation notification sent	
					2021-10-26	Letter	An invitation has been sent to negotiate and acquire land interests by voluntary agreement	
					2022-05-13	Letter	Local Refinement consultation notification sent	
					2022-05-24	Letter	Local Refinement consultation extension notification sent	
					2023-01-08	Letter	Section 56 notification sent	
73	Ann Flemwell	Cat 1 and 3	44-111	TP	2019-08-15	Letter	An invitation to negotiate and acquire land interests by voluntary agreement has been sent by letter. 2019 Post-Statutory consultation notification sent	N/A
	Robert Flemwell		44-113	TP	2020-01-27	Letter	Supplementary consultation notification sent	
			44-114	TP	2020-07-13	Letter	Design Refinement consultation notification sent	
					2020-08-11	Email	Correspondence regarding Project proposals and environmental compensation	

CA (Compulsory acquisition), CAR (Compulsory acquisition of rights over land and temporary possession), TP (Temporary possession)  
CAS (Compulsory acquisition of subsoil), CASTPS (Compulsory acquisition of subsoil and temporary possession of land at the surface)

No.	Land interest name/organisation and land agent's name (if applicable)	Type of interest	Plot(s)	Land require ment	Status of negotiations with land interest	RR ref. no(s).
73 Cont'd					2020-08-18 Email Correspondence regarding public consultation and engagement with the Project 2020-09-29 Letter An invitation has been sent to negotiate and acquire land interests by voluntary agreement 2021-07-13 Letter Community Impacts consultation notification sent 2021-07-16 Phone Call Conversation regarding response to Community Impacts consultation and flooding concerns 2021-10-26 Letter An invitation has been sent to negotiate and acquire land interests by voluntary agreement 2022-05-13 Letter Local Refinement consultation notification sent 2022-05-24 Letter Local Refinement consultation extension notification sent 2023-01-08 Letter Section 56 notification sent	
74	Ann Josephine Gracie  Robert Gracie	Cat 1 and 3	33-144	CAR	An invitation to negotiate and acquire land interests by voluntary agreement has been sent by letter. 2018-10-09 Letter Section 42 Statutory consultation notification sent 2018-10-09 Letter Land Interest Questionnaire sent 2019-02-08 Letter Land Interest Questionnaire reminder sent 2020-01-27 Letter Supplementary consultation notification sent 2020-07-13 Letter Design Refinement consultation notification sent 2020-09-29 Letter An invitation has been sent to negotiate and acquire land interests by voluntary agreement 2021-07-13 Letter Community Impacts consultation notification sent 2021-10-26 Letter An invitation has been sent to negotiate and acquire land interests by voluntary agreement 2022-05-13 Letter Local Refinement consultation notification sent 2022-05-24 Letter Local Refinement consultation extension notification sent 2022-06-07 Phone Call Conversation regarding voluntary agreement 2023-01-08 Letter Section 56 notification sent	N/A

CA (Compulsory acquisition), CAR (Compulsory acquisition of rights over land and temporary possession), TP (Temporary possession)  
 CAS (Compulsory acquisition of subsoil), CASTPS (Compulsory acquisition of subsoil and temporary possession of land at the surface)



No.	Land interest name/organisation and land agent's name (if applicable)	Type of interest	Plot(s)	Land requirement	Status of negotiations with land interest			RR ref. no(s).
75	Anna Jane Walsham Hallett	Cat 1 and 3	33-128	CAR	2018-10-09	Letter	An invitation to negotiate and acquire land interests by voluntary agreement has been sent by letter. Section 42 Statutory consultation notification sent	N/A
					2018-10-09	Letter	Land Interest Questionnaire sent	
					2019-02-08	Letter	Land Interest Questionnaire reminder sent	
					2020-01-27	Letter	Supplementary consultation notification sent	
					2020-07-13	Letter	Design Refinement consultation notification sent	
					2020-09-29	Letter	An invitation has been sent to negotiate and acquire land interests by voluntary agreement	
					2021-07-13	Letter	Community Impacts consultation notification sent	
					2021-10-26	Letter	An invitation has been sent to negotiate and acquire land interests by voluntary agreement	
					2022-05-13	Letter	Local Refinement consultation notification sent	
					2022-05-24	Letter	Local Refinement consultation extension notification sent	
					2023-01-08	Letter	Section 56 notification sent	
76	Anna Marie Thomas	Cat 1, 2 and 3	42-49	CA	2017-08-17	Letter	An invitation to negotiate and acquire land interests by voluntary agreement has been sent by letter. Survey access request sent	N/A
			42-50	CA	2017-10-31	Letter	Order Limits update notification sent	
			42-52	CA	2018-05-14	Letter	Land Interest Questionnaire sent	
					2018-10-09	Letter	Section 42 Statutory consultation notification sent	
					2020-01-27	Letter	Supplementary consultation notification sent	
					2020-07-13	Letter	Design Refinement consultation notification sent	
					2020-09-29	Letter	An invitation has been sent to negotiate and acquire land interests by voluntary agreement	
					2021-07-13	Letter	Community Impacts consultation notification sent	
					2021-10-26	Letter	An invitation has been sent to negotiate and acquire land interests by voluntary agreement	

CA (Compulsory acquisition), CAR (Compulsory acquisition of rights over land and temporary possession), TP (Temporary possession)  
CAS (Compulsory acquisition of subsoil), CASTPS (Compulsory acquisition of subsoil and temporary possession of land at the surface)

No.	Land interest name/organisation and land agent's name (if applicable)	Type of interest	Plot(s)	Land require ment	Status of negotiations with land interest	RR ref. no(s).
76 Cont'd					2022-05-13 Letter Local Refinement consultation notification sent 2022-05-24 Letter Local Refinement consultation extension notification sent 2023-01-08 Letter Section 56 notification sent	
77	Anne Christine Hawkes	Cat 1 and 3	43-72	TP	An invitation to negotiate and acquire land interests by voluntary agreement has been sent by letter. 2020-02-18 Letter Supplementary consultation notification sent 2020-07-13 Letter Design Refinement consultation notification sent 2020-09-29 Letter An invitation has been sent to negotiate and acquire land interests by voluntary agreement 2021-07-13 Letter Community Impacts consultation notification sent 2021-10-26 Letter An invitation has been sent to negotiate and acquire land interests by voluntary agreement 2022-05-13 Letter Local Refinement consultation notification sent 2022-05-24 Letter Local Refinement consultation extension notification sent 2023-01-08 Letter Section 56 notification sent	N/A
78	Anne Christine Humphrey	Cat 1 and 3	42-166	CAR	An invitation to negotiate and acquire land interests by voluntary agreement has been sent by letter. 2018-10-09 Letter Section 42 Statutory consultation notification sent 2018-10-09 Letter Land Interest Questionnaire sent 2019-02-08 Letter Land Interest Questionnaire reminder sent 2020-01-27 Letter Supplementary consultation notification sent 2020-07-13 Letter Design Refinement consultation notification sent 2020-09-29 Letter An invitation has been sent to negotiate and acquire land interests by voluntary agreement 2021-07-13 Letter Community Impacts consultation notification sent 2021-10-26 Letter An invitation has been sent to negotiate and acquire land interests by voluntary agreement 2022-05-13 Letter Local Refinement consultation notification sent	N/A

CA (Compulsory acquisition), CAR (Compulsory acquisition of rights over land and temporary possession), TP (Temporary possession)  
 CAS (Compulsory acquisition of subsoil), CASTPS (Compulsory acquisition of subsoil and temporary possession of land at the surface)

No.	Land interest name/organisation and land agent's name (if applicable)	Type of interest	Plot(s)	Land require ment	Status of negotiations with land interest			RR ref. no(s).
78 Cont'd					2022-05-24	Letter	Local Refinement consultation extension notification sent	
					2023-01-08	Letter	Section 56 notification sent	
79	Anne Gifford	Cat 1 and 3	33-141	CAR			The Applicant identified the interested person following the end of the Local Refinement Consultation pursuant to new Land Registry data and has since issued a letter inviting the person to provide comments on the Project during the next stage of the planning process.	N/A
					2022-10-20	Letter	Invitation to provide comments on project proposals in the next phase of the planning process sent	
					2023-01-08	Letter	Section 56 notification sent	
80	Annie-Louise Jennings Luke David Thomas	Cat 1 and 3	43-95	TP			An invitation to negotiate and acquire land interests by voluntary agreement has been sent by letter.	N/A
					2020-01-27	Letter	Supplementary consultation notification sent	
					2020-03-16	Letter	Land Interest Questionnaire sent	
					2020-07-13	Letter	Design Refinement consultation notification sent	
					2020-09-29	Letter	An invitation has been sent to negotiate and acquire land interests by voluntary agreement	
					2020-10-12	Email	Correspondence regarding voluntary agreement	
					2020-11-03	Email	Correspondence regarding fee policy	
					2021-07-13	Letter	Community Impacts consultation notification sent	
					2021-10-26	Letter	An invitation has been sent to negotiate and acquire land interests by voluntary agreement	
					2022-05-13	Letter	Local Refinement consultation notification sent	
					2022-05-24	Letter	Local Refinement consultation extension notification sent	
					2023-01-08	Letter	Section 56 notification sent	
81	Anthony Colin Barnett	Cat 1 and 3	23-03 23-04	CAR CAR			An invitation to negotiate and acquire land interests by voluntary agreement has been sent by letter.	N/A
					2020-01-27	Letter	Supplementary consultation notification sent	
					2020-07-13	Letter	Design Refinement consultation notification sent	

CA (Compulsory acquisition), CAR (Compulsory acquisition of rights over land and temporary possession), TP (Temporary possession)  
 CAS (Compulsory acquisition of subsoil), CASTPS (Compulsory acquisition of subsoil and temporary possession of land at the surface)

No.	Land interest name/organisation and land agent's name (if applicable)	Type of interest	Plot(s)	Land requirement	Status of negotiations with land interest			RR ref. no(s).
81 Cont'd			23-05	CAR	2020-09-29	Letter	An invitation has been sent to negotiate and acquire land interests by voluntary agreement	
					2021-01-19	Letter	Land Interest Questionnaire sent	
					2021-07-13	Letter	Community Impacts consultation notification sent	
					2021-10-26	Letter	An invitation has been sent to negotiate and acquire land interests by voluntary agreement	
					2022-02-14	Letter	Land Interest Questionnaire sent	
					2022-02-23	Letter	Land Interest Questionnaire response	
					2022-03-10	Letter	Land Interest Questionnaire sent	
					2022-03-10	Letter	Landowner engagement notification sent	
					2022-03-31	Phone Call	Conversation regarding effect of Project on property	
					2022-05-13	Letter	Local Refinement consultation notification sent	
					2022-05-24	Letter	Local Refinement consultation extension notification sent	
					2023-01-08	Letter	Section 56 notification sent	
82	Anthony Hughes Leigh Jayne Hughes	Cat 1 and 3	39-52	CAR			Discussions have been held with landowner at consultation events and meetings, they are aware of the Project and its effect on their property. The landowner is aware of options available to them should they want to sell their property, such as a discretionary purchase application.	RR-0576
					2018-10-09	Letter	Section 42 Statutory consultation notification sent	
					2018-10-09	Letter	Land Interest Questionnaire sent	
					2019-02-08	Letter	Land Interest Questionnaire reminder sent	
					2020-01-27	Letter	Supplementary consultation notification sent	
					2020-07-13	Letter	Design Refinement consultation notification sent	
					2020-07-30	Email	Correspondence regarding request for information	
					2020-10-21	Email	Correspondence regarding survey works	
					2021-07-13	Letter	Community Impacts consultation notification sent	

CA (Compulsory acquisition), CAR (Compulsory acquisition of rights over land and temporary possession), TP (Temporary possession)  
CAS (Compulsory acquisition of subsoil), CASTPS (Compulsory acquisition of subsoil and temporary possession of land at the surface)

No.	Land interest name/organisation and land agent's name (if applicable)	Type of interest	Plot(s)	Land require ment	Status of negotiations with land interest			RR ref. no(s).
82 Cont'd					2021-07-26	Email	Correspondence regarding Local Refinement consultation	
					2021-10-26	Letter	An invitation has been sent to negotiate and acquire land interests by voluntary agreement	
					2021-12-23	Email	Correspondence regarding effect of Project on property	
					2022-05-13	Letter	Local Refinement consultation notification sent	
					2022-05-17	Email	Correspondence regarding Project update	
					2022-05-24	Letter	Local Refinement consultation extension notification sent	
					2023-01-08	Letter	Section 56 notification sent	
83	Anthony James Wade Trina Lynn Wade	Cat 1 and 3	12-27 12-29	TP TP			An invitation to negotiate and acquire land interests by voluntary agreement has been sent by letter.	N/A
					2020-01-27	Letter	Supplementary consultation notification sent	
					2020-07-13	Letter	Design Refinement consultation notification sent	
					2020-09-29	Letter	An invitation has been sent to negotiate and acquire land interests by voluntary agreement	
					2021-07-13	Letter	Community Impacts consultation notification sent	
					2021-10-26	Letter	An invitation has been sent to negotiate and acquire land interests by voluntary agreement	
					2021-11-09	Phone Call	Conversation regarding voluntary agreement	
					2022-05-13	Letter	Local Refinement consultation notification sent	
					2022-05-24	Letter	Local Refinement consultation extension notification sent	
					2023-01-08	Letter	Section 56 notification sent	
84	Anthony Patrick Outram Francis Terrence Outram Gloria Muriel Outram	Cat 1 and 3	45-09 45-12 45-19	TP TP CAR	2018-05-22	Letter	The Applicant is engaging with the landowner regarding a refinement to the design and land use affecting their land. A voluntary agreement would be progressed if requested	N/A
					2018-05-22	Letter	Survey access request sent	
					2020-01-27	Letter	Supplementary consultation notification sent	
					2020-07-13	Letter	Design Refinement consultation notification sent	

CA (Compulsory acquisition), CAR (Compulsory acquisition of rights over land and temporary possession), TP (Temporary possession)  
 CAS (Compulsory acquisition of subsoil), CASTPS (Compulsory acquisition of subsoil and temporary possession of land at the surface)

No.	Land interest name/organisation and land agent's name (if applicable)	Type of interest	Plot(s)	Land require ment	Status of negotiations with land interest			RR ref. no(s).
84 Cont'd	Ross Peter Outram		45-21 45-35 45-40 45-47 45-50 45-51	CAR CA CA TP CAR CA	2020-09-29 2021-07-13 2021-10-26 2022-02-14 2022-05-13 2022-05-24 2022-06-15 2022-09-01 2023-01-08	Letter Letter Letter Letter Letter Letter Email Letter Letter	An invitation has been sent to negotiate and acquire land interests by voluntary agreement Community Impacts consultation notification sent An invitation has been sent to negotiate and acquire land interests by voluntary agreement Land Interest Questionnaire sent Local Refinement consultation notification sent Local Refinement consultation extension notification sent Correspondence regarding effect of Project on property Landowner engagement notification sent Section 56 notification sent	
85	Anthony Quentin Roberts	Cat 1 and 3	44-108	TP	2020-07-13 2020-09-29 2021-07-13 2021-10-26 2022-05-13 2022-05-24 2023-01-08	Letter Letter Letter Letter Letter Letter Letter	An invitation to negotiate and acquire land interests by voluntary agreement has been sent by letter. Design Refinement consultation notification sent An invitation has been sent to negotiate and acquire land interests by voluntary agreement Community Impacts consultation notification sent An invitation has been sent to negotiate and acquire land interests by voluntary agreement Local Refinement consultation notification sent Local Refinement consultation extension notification sent Section 56 notification sent	N/A
86	Anthony William Burman	Cat 1	26-03	CA	2020-10-15 2021-07-13 2021-10-26	Letter Letter Letter	An invitation to negotiate and acquire land interests by voluntary agreement has been sent by letter. An invitation has been sent to negotiate and acquire land interests by voluntary agreement Community Impacts consultation notification sent An invitation has been sent to negotiate and acquire land interests by voluntary agreement	N/A

CA (Compulsory acquisition), CAR (Compulsory acquisition of rights over land and temporary possession), TP (Temporary possession)  
 CAS (Compulsory acquisition of subsoil), CASTPS (Compulsory acquisition of subsoil and temporary possession of land at the surface)

No.	Land interest name/organisation and land agent's name (if applicable)	Type of interest	Plot(s)	Land requirement	Status of negotiations with land interest			RR ref. no(s).
86 Cont'd					2021-11-03	Email	Correspondence regarding voluntary agreement	
					2021-11-15	Email	Correspondence regarding voluntary agreement	
					2022-05-13	Letter	Local Refinement consultation notification sent	
					2022-05-24	Letter	Local Refinement consultation extension notification sent	
					2023-01-08	Letter	Section 56 notification sent	
87	Antoinette Ingrid Schatzmann	Cat 1 and 3	30-07	CAR	2018-10-09	Letter	In regular contact with landowner via agent who is aware of the Project and its effect on their property particularly in reference to ground investigations works and archaeological trial trenching. Opportunity to acquire has been discussed and attempts to progress will continue. Section 42 Statutory consultation notification sent	RR-0748,RR-1062
	Sarah Antoinette Esther Doughty		34-01	CAR	2018-10-09	Letter	Land Interest Questionnaire sent	
	The Antoinette Schatzmann Trust		34-03	CAR	2019-02-08	Letter	Land Interest Questionnaire reminder sent	
	Mike Holland - Holland Land & Property LTD (as agent)		34-04	TP	2019-08-15	Letter	2019 Post-Statutory consultation notification sent	
			34-05	CAR	2019-10-08	Email	Correspondence regarding land referencing	
			34-06	CAR	2020-01-17	Email	Correspondence regarding survey consent form	
			35-01	CAR	2020-01-27	Letter	Supplementary consultation notification sent	
			35-02	CAR	2020-03-16	Meeting	Discussion regarding Supplementary consultation	
			35-05	CAR	2020-06-16	Meeting	Discussion with agent regarding option agreement	
			35-09	CAR	2020-07-13	Letter	Design Refinement consultation notification sent	
			35-12	CA	2020-07-16	Email	Correspondence regarding survey payment	
			35-18	CA	2020-07-30	Meeting	Discussion regarding progress of possible option agreement	
			35-19	CAR	2020-08-11	Email	Correspondence regarding Design Refinement consultation response	
			36-01	CAR	2020-09-21	Meeting	Discussion regarding progress of possible option agreement	

CA (Compulsory acquisition), CAR (Compulsory acquisition of rights over land and temporary possession), TP (Temporary possession)  
CAS (Compulsory acquisition of subsoil), CASTPS (Compulsory acquisition of subsoil and temporary possession of land at the surface)

No.	Land interest name/organisation and land agent's name (if applicable)	Type of interest	Plot(s)	Land requirement	Status of negotiations with land interest			RR ref. no(s).
87 Cont'd			36-02	CAR	2020-09-23	Meeting	Discussion with agent regarding regular update focusing on survey works	
			36-03	CAR	2021-07-13	Letter	Community Impacts consultation notification sent	
			36-04	TP	2021-07-29	Letter	Community Impacts consultation notification sent	
			36-05	CAR	2021-11-19	Email	Correspondence regarding survey payment	
			36-06	CAR	2022-05-09	Email	Correspondence regarding survey access request	
			38-01	CAR	2022-05-11	Letter	Landowner engagement notification sent	
			38-02	TP	2022-05-13	Letter	Local Refinement consultation notification sent	
			38-05	CA	2022-05-24	Letter	Local Refinement consultation extension notification sent	
			38-06	CA	2022-06-20	Email	Correspondence regarding survey access request	
			38-07	CA	2022-06-30	Meeting	Discussion regarding issues log	
			38-08	CA	2022-08-15	Email	Correspondence regarding land referencing	
			38-09	TP	2022-11-29	Email	To agent informally advising of DCO formal acceptance	
			38-10	TP	2022-12-07	Email	To agent sending DCO Briefing Guide	
			38-11	CA	2022-12-19	Email	To agent giving prior notice on period for making relevant representations to register as an interested party	
			38-12	CA	2022-12-22	Email	Multiple emails to agent confirming acceptance and payment of crop loss claim and agent's fees	
			38-13	CAR	2023-01-08	Letter	Section 56 notification sent	
			38-14	CAR				
			38-15	CAR				
			38-16	TP				
			38-17	CA				
			38-18	TP				
			38-19	TP				

CA (Compulsory acquisition), CAR (Compulsory acquisition of rights over land and temporary possession), TP (Temporary possession)  
CAS (Compulsory acquisition of subsoil), CASTPS (Compulsory acquisition of subsoil and temporary possession of land at the surface)



No.	Land interest name/organisation and land agent's name (if applicable)	Type of interest	Plot(s)	Land requirement	Status of negotiations with land interest	RR ref. no(s).
87 Cont'd			38-20	CAR		
			38-21	CA		
			38-22	CAR		
			38-23	TP		
			38-24	CAR		
			38-26	CA		
			38-27	CA		
			38-29	TP		
			38-31	CAR		
			38-32	CAR		
			38-34	CAR		
			38-35	CAR		
			38-36	TP		
			38-37	TP		
			38-38	CAR		
			38-39	TP		
			38-40	CAR		
			38-44	CAR		
			38-47	CAR		
			38-64	CAR		
			39-34	CA		
			39-71	CA		
			39-80	TP		

CA (Compulsory acquisition), CAR (Compulsory acquisition of rights over land and temporary possession), TP (Temporary possession)  
 CAS (Compulsory acquisition of subsoil), CASTPS (Compulsory acquisition of subsoil and temporary possession of land at the surface)

No.	Land interest name/organisation and land agent's name (if applicable)	Type of interest	Plot(s)	Land requirement	Status of negotiations with land interest			RR ref. no(s).
87 Cont'd			39-81	TP				
			39-83	CAR				
			39-84	TP				
			41-02	CAR				
			41-10	CAR				
			41-11	CAR				
			41-12	TP				
			41-21	CA				
			41-24	CAR				
			41-39	TP				
			41-40	CAR				
88	Antonio Jozef Bielinski Claudia Christina Teresa Bielinski Teresina Luisa Bielinski	Cat 1 and 3	45-136 45-147 45-149	CA TP TP	2020-07-13 2020-09-29 2021-07-13 2021-10-26 2021-11-29 2022-05-13 2022-05-24 2023-01-08	Letter Letter Letter Letter Phone Call Letter Letter Letter	An invitation to negotiate and acquire land interests by voluntary agreement has been sent by letter. Design Refinement consultation notification sent An invitation has been sent to negotiate and acquire land interests by voluntary agreement Community Impacts consultation notification sent An invitation has been sent to negotiate and acquire land interests by voluntary agreement Conversation regarding voluntary agreement Local Refinement consultation notification sent Local Refinement consultation extension notification sent Section 56 notification sent	N/A
89	Antony Edgar Rees	Cat 1 and 3	33-230	CAR	2018-10-09	Letter	An invitation to negotiate and acquire land interests by voluntary agreement has been sent by letter. Section 42 Statutory consultation notification sent	N/A

CA (Compulsory acquisition), CAR (Compulsory acquisition of rights over land and temporary possession), TP (Temporary possession)  
CAS (Compulsory acquisition of subsoil), CASTPS (Compulsory acquisition of subsoil and temporary possession of land at the surface)

No.	Land interest name/organisation and land agent's name (if applicable)	Type of interest	Plot(s)	Land requirement	Status of negotiations with land interest			RR ref. no(s).
89 Cont'd					2018-10-09	Letter	Land Interest Questionnaire sent	
					2018-10-23	Letter	Land Interest Questionnaire response	
					2020-01-27	Letter	Supplementary consultation notification sent	
					2020-07-13	Letter	Design Refinement consultation notification sent	
					2020-09-29	Letter	An invitation has been sent to negotiate and acquire land interests by voluntary agreement	
					2021-07-13	Letter	Community Impacts consultation notification sent	
					2021-10-26	Letter	An invitation has been sent to negotiate and acquire land interests by voluntary agreement	
					2022-05-13	Letter	Local Refinement consultation notification sent	
					2022-05-24	Letter	Local Refinement consultation extension notification sent	
					2023-01-08	Letter	Section 56 notification sent	
90					There have been regular discussions, meetings and correspondence with both the landowner and agent since November 2017 on all aspects of the Project. These include, but are not limited to: (i) impact of scheme design on farm reservoir and irrigation systems (ii) closure of Ockendon Road and impact on farm and farm shop; (iii) scheme requirements for open space replacement land; (iv) Detailed design development, impact mitigation, utility diversions, (v) Accommodation works, access provisions and interface during construction, (vi) Surveys, ground investigation and archaeological trial trenching, and (vii) Proposed housing development land at South Ockendon and mitigation of the impact of a new public right of way through a tri-partite agreement (viii) Acquisition of land by agreement has been discussed and will be progressed if agreed; (ix) A Statement of Common Ground is also being progressed.			
	AP Mee Partnership	Cat 1, 2 and 3	38-03	CAR	2017-04-12	Letter	Preferred Route Announcement notification sent	RR-1021
	Richard James Mee		38-04	CA	2017-08-10	Email	Correspondence regarding survey access	
	Stuart David Mee		39-01	TP	2017-10-31	Letter	Order Limits update notification sent	
	the late Arthur Percy Mee		39-02	TP	2017-12-19	Meeting	Discussion regarding survey works	

CA (Compulsory acquisition), CAR (Compulsory acquisition of rights over land and temporary possession), TP (Temporary possession)  
CAS (Compulsory acquisition of subsoil), CASTPS (Compulsory acquisition of subsoil and temporary possession of land at the surface)

No.	Land interest name/organisation and land agent's name (if applicable)	Type of interest	Plot(s)	Land requirement	Status of negotiations with land interest			RR ref. no(s).
90 Cont'd	the late Janet Mary Mee		39-03	CA	2018-02-07	Meeting	Discussion regarding survey works	
	Peter Cole - Ceres Rural (as agent)		39-04	CAR	2018-06-06	Meeting	Discussion regarding concerns about the survey programme, access to land and Project communication	
			39-05	TP	2018-07-11	Email	Correspondence regarding Order Limits update	
			39-06	CAR	2018-08-20	Letter	Land Interest Questionnaire sent	
			39-09	CA	2018-10-09	Letter	Section 42 Statutory consultation notification sent	
			39-13	CAR	2018-10-09	Letter	Land Interest Questionnaire sent	
			39-14	TP	2018-12-19	Letter	Land Interest Questionnaire sent	
			39-15	TP	2019-01-15	Meeting	Discussion regarding response to consultation, Project design and accommodation works	
			39-16	CAR	2019-03-20	Meeting	Discussion regarding accommodation works and survey works	
			39-17	CAR	2019-05-30	Phone Call	Conversation regarding survey access	
			39-18	CAR	2019-09-17	Email	Correspondence regarding survey works	
			39-19	CA	2019-10-30	Email	Correspondence regarding survey access	
			39-22	TP	2019-11-05	Email	Pumping Test licence agreed and completed by both parties	
			39-23	CAR	2019-11-08	Email	Correspondence to agent requesting valuation, property information and inspection	
			39-24	CA	2019-11-12	Meeting	Discussion with agent regarding case background	
			39-25	TP	2019-11-25	Phone Call	Conversation regarding site inspection	
			39-27	CAR	2019-12-03	Meeting	Site inspection of the property by Valuation Office Agency	
			39-30	CAR	2019-12-05	Meeting	Discussion with agent and landowner regarding Project design update and proposals for survey works in 2020	
			39-36	CA	2019-12-06	Email	Correspondence regarding valuation	
			39-43	CA	2019-12-09	Email	Correspondence attaching draft minutes of a meeting	
			39-46	TP	2019-12-11	Email	Correspondence regarding pre-enabling works	
			39-47	CA	2019-12-13	Email	Correspondence to agent regarding early valuation	

CA (Compulsory acquisition), CAR (Compulsory acquisition of rights over land and temporary possession), TP (Temporary possession)  
CAS (Compulsory acquisition of subsoil), CASTPS (Compulsory acquisition of subsoil and temporary possession of land at the surface)

No.	Land interest name/organisation and land agent's name (if applicable)	Type of interest	Plot(s)	Land requirement	Status of negotiations with land interest			RR ref. no(s).
90 Cont'd			39-59	CAR	2019-12-17	Email	Correspondence regarding survey payment	
			39-60	CA	2020-01-13	Email	Correspondence regarding survey works	
			39-62	CA	2020-01-16	Email	Correspondence to agent advising further surveys of the property required	
			39-63	CA	2020-01-16	Meeting	Discussion regarding Project design update and proposals for survey works	
			39-64	CA	2020-01-27	Letter	Supplementary consultation notification sent	
			39-65	CAR	2020-01-31	Phone Call	Conversation with agent regarding further site inspections	
			39-66	CAR	2020-02-05	Email	Correspondence from agent regarding valuation	
			39-67	CAR	2020-02-12	Email	Correspondence to agent regarding valuation	
			39-68	TP	2020-02-17	Email	Correspondence from agent with claimant's acceptance of Market Value	
			39-69	TP	2020-02-21	Email	Correspondence to agent advising Valuation Office Agency issued report to the Applicant	
			39-70	TP	2020-03-16	Letter	Land Interest Questionnaire sent	
			39-72	CAR	2020-03-26	Meeting	Discussion regarding survey works	
			39-73	CA	2020-04-02	Email	Correspondence regarding survey consent form	
			39-74	TP	2020-04-28	Meeting	Discussion regarding survey works	
			39-76	CA	2020-06-05	Email	Correspondence regarding survey licence	
			39-77	TP	2020-06-18	Email	Correspondence regarding survey consent form	
			39-78	CAR	2020-06-25	Meeting	Discussion regarding potential impacts of Project on groundwater, springs and irrigation supplies, and to better understand landowner requirements and investigate possible solutions	
			39-79	CA	2020-07-01	Email	Correspondence regarding survey works	
			39-82	CAR	2020-07-02	Email	Correspondence regarding survey payment	
			40-05	CA	2020-07-13	Letter	Design Refinement consultation notification sent	

CA (Compulsory acquisition), CAR (Compulsory acquisition of rights over land and temporary possession), TP (Temporary possession)  
CAS (Compulsory acquisition of subsoil), CASTPS (Compulsory acquisition of subsoil and temporary possession of land at the surface)

No.	Land interest name/organisation and land agent's name (if applicable)	Type of interest	Plot(s)	Land requirement	Status of negotiations with land interest			RR ref. no(s).
90 Cont'd			40-09	CA	2020-07-23	Meeting	Discussion with agent regarding post Design Refinement consultation focusing on the Project land requirements for ecological mitigation purposes and possible ways of reducing the impact upon the landowner	
			40-10	CA	2020-07-30	Email	Correspondence from agent regarding compensation	
			40-13	CA	2020-08-18	Email	Correspondence regarding concerns about effect of Project on property	
			40-14	CA	2020-08-20	Email	Correspondence regarding survey licence	
			40-16	CA	2020-09-14	Email	Correspondence regarding survey access	
			40-17	CA	2020-09-16	Meeting	Discussion with agent and Valuation Office Agency regarding crop loss claims arising from survey works	
			40-18	CA	2020-09-22	Meeting	Discussion regarding regular update meeting with agent regarding survey works	
			40-19	CA	2020-10-02	Meeting	Discussion regarding survey works issue	
			40-20	CA	2020-10-09	Meeting	Discussion regarding Project-related issues, landowner engagement and Project timeline	
			40-21	TP	2020-10-12	Email	Correspondence regarding survey works	
			40-22	CAR	2020-10-21	Email	Correspondence regarding survey access	
			40-23	CA	2020-10-28	Email	Correspondence regarding survey access	
			41-01	CAR	2020-11-04	Email	Correspondence regarding survey access	
			41-03	CAR	2020-11-11	Email	Correspondence regarding survey access	
			42-01	CAR	2020-11-12	Email	Correspondence regarding survey payment	
			42-02	CAR	2020-11-13	Email	Correspondence regarding survey access	
			42-04	TP	2020-11-17	Email	Correspondence regarding survey payment	
			42-05	CAR	2020-11-23	Email	Correspondence to agent confirming the Applicant acceptance of disturbance cost	
			42-06	CAR	2020-11-26	Email	Correspondence regarding survey access	
			42-07	TP	2020-12-07	Email	Correspondence regarding compensation	
			42-08	CAR	2020-12-11	Email	Correspondence regarding survey works	

CA (Compulsory acquisition), CAR (Compulsory acquisition of rights over land and temporary possession), TP (Temporary possession)  
CAS (Compulsory acquisition of subsoil), CASTPS (Compulsory acquisition of subsoil and temporary possession of land at the surface)

No.	Land interest name/organisation and land agent's name (if applicable)	Type of interest	Plot(s)	Land requirement	Status of negotiations with land interest			RR ref. no(s).
90 Cont'd			42-09	CAR	2020-12-14	Email	Correspondence regarding survey payment	
			42-10	CAR	2021-01-06	Email	Correspondence regarding request for a meeting	
			42-13	CAR	2021-01-07	Meeting	Discussion regarding issues log	
			42-14	CAR	2021-01-11	Letter	Land Interest Questionnaire sent	
			42-15	CA	2021-01-12	Email	Correspondence regarding fly-tipping and the Project's assistance with clean-up	
			42-16	CAR	2021-01-13	Email	Correspondence regarding compensation	
			42-17	CAR	2021-01-14	Email	Correspondence requesting further information about the Project	
			42-19	CA	2021-01-19	Email	Correspondence regarding survey access	
			42-20	CA	2021-01-19	Letter	Land Interest Questionnaire sent	
			42-21	CAR	2021-01-20	Email	Correspondence regarding land referencing	
			42-29	CA	2021-01-26	Email	Correspondence regarding compensation	
			42-30	CA	2021-01-29	Email	Correspondence regarding remedial works and compensation	
			42-31	CA	2021-02-09	Email	Correspondence requesting land access	
			42-32	CA	2021-02-23	Meeting	Discussion regarding Project proposals	
			42-35	CA	2021-02-24	Email	Correspondence regarding survey works	
			42-36	CA	2021-03-02	Email	Correspondence regarding survey licence	
			42-37	CA	2021-03-04	Letter	Correspondence regarding justification of land acquisition	
			42-39	CA	2021-03-10	Email	Correspondence attaching Memorandum of Agreement	
			42-51	CA	2021-03-10	Meeting	Discussion regarding survey works issue	
			42-65	CA	2021-03-15	Email	Correspondence regarding survey works	
			42-67	CA	2021-03-17	Email	Correspondence regarding compensation	
			42-70	CA	2021-03-19	Email	Correspondence regarding survey works	
			42-74	CA	2021-03-24	Email	Correspondence regarding compensation and proposed survey works	

CA (Compulsory acquisition), CAR (Compulsory acquisition of rights over land and temporary possession), TP (Temporary possession)  
CAS (Compulsory acquisition of subsoil), CASTPS (Compulsory acquisition of subsoil and temporary possession of land at the surface)

No.	Land interest name/organisation and land agent's name (if applicable)	Type of interest	Plot(s)	Land require ment	Status of negotiations with land interest			RR ref. no(s).
90 Cont'd			42-75	TP	2021-03-30	Email	Correspondence regarding survey works	
			42-76	CA	2021-04-06	Email	Correspondence regarding survey access	
			42-79	CA	2021-04-08	Email	Correspondence regarding survey works	
			42-80	CA	2021-04-14	Meeting	Discussion regarding issues log	
			42-83	CA	2021-04-14	Email	Correspondence regarding issues log	
			42-84	CA	2021-04-15	Email	Correspondence regarding request for meeting with the Applicant and the Valuation Office Agency to discuss 'in principle' approaches to future compensation	
			42-86	CA	2021-04-15	Email	Correspondence regarding Statement of Common Ground	
			42-87	CA	2021-04-19	Email	Correspondence regarding request for a meeting	
			42-90	CA	2021-04-26	Email	Correspondence regarding compensation	
			42-91	CA	2021-04-27	Email	Correspondence regarding survey licence	
			42-101	CA	2021-04-30	Email	Correspondence requesting information about the Project and survey works	
			42-102	CA	2021-05-04	Email	Correspondence requesting survey access	
			42-103	CA	2021-05-07	Email	Correspondence regarding survey works	
			42-104	CA	2021-05-12	Meeting	Discussion regarding groundwater modelling report, effect of Project on future water supply and mitigation	
			42-106	CA	2021-05-13	Email	Correspondence regarding request for a meeting	
			42-108	CA	2021-05-17	Email	Correspondence regarding survey payment	
			42-109	CA	2021-05-24	Meeting	Discussion regarding water resources and irrigation systems	
			42-110	CA	2021-06-14	Email	Correspondence regarding survey works	
			42-111	CA	2021-06-24	Email	Correspondence regarding compensation	
			42-115	CAR	2021-06-28	Email	Correspondence regarding request for a meeting	
			42-116	TP	2021-07-02	Email	Correspondence requesting land access	
			42-127	TP	2021-07-06	Letter	Voluntary land access notification sent	

CA (Compulsory acquisition), CAR (Compulsory acquisition of rights over land and temporary possession), TP (Temporary possession)  
CAS (Compulsory acquisition of subsoil), CASTPS (Compulsory acquisition of subsoil and temporary possession of land at the surface)



No.	Land interest name/organisation and land agent's name (if applicable)	Type of interest	Plot(s)	Land requirement	Status of negotiations with land interest			RR ref. no(s).
90 Cont'd			42-128	TP	2021-07-11	Letter	Section 172 notice issued	
			42-129	CA	2021-07-12	Meeting	Discussion regarding effect of Project on property and Section 172 notice	
			42-134	CAR	2021-07-12	Email	Correspondence regarding survey works	
			42-135	TP	2021-07-13	Letter	Community Impacts consultation notification sent	
			42-139	CAR	2021-07-14	Letter	Section 172 notice issued	
			42-172	CAR	2021-07-22	Letter	Community Impacts consultation notification sent	
			42-173	CAR	2021-07-27	Phone Call	Conversation regarding Section 172 notice	
			43-02	CAR	2021-08-23	Email	Correspondence from agent regarding disturbance costs	
			43-03	CAR	2021-09-16	Meeting	Discussion regarding effect of Project on property and potential mitigation	
			43-04	CA	2021-10-28	Email	Correspondence arranging a meeting	
			43-06	CA	2021-11-18	Meeting	Valuation Office Agency attendance at completion of legal transfer of property	
			43-11	CA	2021-12-08	Meeting	Discussion regarding effect of Project on property and potential mitigation	
			43-12	CA	2021-12-21	Email	Correspondence attaching minutes of a meeting	
			43-20	CA	2022-01-18	Meeting	Discussion regarding effect of Project on property	
			43-40	TP	2022-01-21	Letter	Voluntary land access notification sent	
			43-44	CA	2022-02-16	Email	Correspondence regarding amendment to Order Limits	
			43-46	TP	2022-02-21	Meeting	Discussion regarding survey works and survey payment	
			43-47	CAR	2022-02-21	Email	Correspondence regarding survey works	
			43-48	CA	2022-02-22	Meeting	Discussion regarding effect of Project on property and mitigation	
			43-49	TP	2022-02-23	Meeting	Discussion regarding effect of Project on water resources and irrigation systems	
			43-50	CA	2022-03-01	Email	Correspondence regarding survey payment	
			43-51	CA	2022-03-03	Email	Correspondence attaching draft minutes of a meeting	

CA (Compulsory acquisition), CAR (Compulsory acquisition of rights over land and temporary possession), TP (Temporary possession)  
CAS (Compulsory acquisition of subsoil), CASTPS (Compulsory acquisition of subsoil and temporary possession of land at the surface)

No.	Land interest name/organisation and land agent's name (if applicable)	Type of interest	Plot(s)	Land require ment	Status of negotiations with land interest			RR ref. no(s).
90 Cont'd			43-52	CA	2022-03-08	Email	Correspondence regarding Project design proposals	
			43-56	CAR	2022-03-18	Email	Correspondence attaching draft minutes of a meeting and arranging a meeting	
			43-57	CAR	2022-03-23	Email	Correspondence regarding survey report	
			43-97	CAR	2022-03-24	Email	Correspondence regarding survey works	
			43-98	TP	2022-04-28	Email	Correspondence regarding title ownership	
			44-76	CA	2022-05-06	Email	Correspondence regarding survey payment	
			44-83	CA	2022-05-11	Letter	Landowner engagement notification sent	
			44-85	TP	2022-05-13	Letter	Local Refinement consultation notification sent	
			44-87	TP	2022-05-16	Email	Correspondence from Valuation Office Agency to the Applicant confirming final claim for disturbance compensation and agent's fees	
			44-88	CAR	2022-05-24	Letter	Local Refinement consultation extension notification sent	
			44-97	CA	2022-06-16	Email	Correspondence regarding survey works	
					2022-06-22	Email	Correspondence regarding survey report	
					2022-06-27	Email	Correspondence arranging a meeting	
					2022-07-08	Email	Correspondence regarding survey report	
					2022-08-18	Meeting	Discussion involving landowner, agent, water consultant and Environment Agency with Project agent and technical staff regarding Project impact on ground water resources, farm irrigation and possible mitigations (ongoing)	
					2022-08-22	Email	Correspondence requesting confirmation of land ownership regarding placement of flow monitoring gauge and preferred location for a rain gauge	
					2022-08-23	Meeting	Discussion with landowner and agent regarding placement of flow monitoring gauge and preferred location for a rain gauge	
					2022-08-26	Email	Correspondence attaching an electronic copy of Local Refinement consultation correspondence (Church Lane residents referencing relocation of M25 compound) to landowner and agent for information	
					2022-08-30	Email	Correspondence to agent accepting landowner time claim and requesting updated claim	

CA (Compulsory acquisition), CAR (Compulsory acquisition of rights over land and temporary possession), TP (Temporary possession)  
 CAS (Compulsory acquisition of subsoil), CASTPS (Compulsory acquisition of subsoil and temporary possession of land at the surface)

No.	Land interest name/organisation and land agent's name (if applicable)	Type of interest	Plot(s)	Land require ment	Status of negotiations with land interest	RR ref. no(s).
90 Cont'd					2022-09-14 Email Correspondence regarding mitigation for Project impacts on farm irrigation systems 2022-09-22 Email Correspondence regarding mitigation for Project impacts on farm irrigation systems 2022-09-23 Email Correspondence to agent and landowner attaching Thames Chase visitor survey report 2022-09-27 Email Correspondence to agent regarding compensation payment 2022-09-14 Email Correspondence regarding mitigation for scheme impacts on farm irrigation systems 2022-09-22 Email Further correspondence regarding mitigation for scheme impacts on farm irrigation systems 2022-09-23 Email Correspondence sending Thames Chase Visitor Survey Report to agent and landowner 2022-09-27 Email Correspondence to agent regarding compensation payment for outstanding specialist professional fees incurred 2022-09-28 Email Further correspondence to agent regarding compensation payment for outstanding specialist professional fees incurred 2022-10-07 Email Further correspondence to agent regarding compensation payment for outstanding specialist professional fees incurred 2022-10-24 Email Water resources team sending proposed flow meter design and rain water gauge location for monitoring rainfall levels (re irrigation mitigation measures). 2022-10-26 Email To agent and landowner chasing response to irrigation equipment proposals 2022-10-28 Email To landowner and agent requesting further information on their photograph of a ditch 2022-10-28 Email To agent and landowner, response to their approval of proposed irrigation equipment (rain gauge and flow meter) 2022-11-09 Email To agent re drafting a statement of common ground/position statement. 2022-11-11 Email To landowner and agent updating on installation of rainfall/irrigation monitoring equipment 2022-11-15 Email To new agent (Ceres Rural) requesting catch-up meeting 2022-11-16 Email To new agent sending recent consultation responses and issues tracker 2022-11-28 Email Confirming receipt of photos from agent regarding irrigation reservoir levels	

CA (Compulsory acquisition), CAR (Compulsory acquisition of rights over land and temporary possession), TP (Temporary possession)  
 CAS (Compulsory acquisition of subsoil), CASTPS (Compulsory acquisition of subsoil and temporary possession of land at the surface)

No.	Land interest name/organisation and land agent's name (if applicable)	Type of interest	Plot(s)	Land require ment	Status of negotiations with land interest	RR ref. no(s).
90 Cont'd					<p>2022-11-29 Email To agent informally advising of DCO formal acceptance</p> <p>2022-12-01 Meeting With re-appointed agent as general update on all aspects of the scheme and impacts on his client since last involved</p> <p>2022-12-01 Email Valuation Office Agency to agent sending through updated 2021 crop loss calculations</p> <p>2022-12-01 Email To re-appointed agent sending Thames Chase Replacement Open Space Survey report</p> <p>2022-12-01 Email To re-appointed agent sending consultation responses from previous 18 months</p> <p>2022-12-01 Email To agent sending regular compensation payments report</p> <p>2022-12-02 Email To agent sending DCO documentation relating to LTC commitment to Manor Farm water supply and provide irrigation</p> <p>2022-12-05 Meeting With re-appointed agent for comprehensive review of all issues and concerns (to inform Position Statement)</p> <p>2022-12-07 Email To agent sending DCO Briefing Guide</p> <p>2022-12-15 Email To new agent (Ceres Rural) asking why we are still receiving queries from former agent (Strutt &amp; Parker).</p> <p>2022-12-15 Email To agent and landowner sending pre and post condition photos of rainwater gauge installation</p> <p>2022-12-19 Email To agent giving prior notice on period for making relevant representations to register as an interested party</p> <p>2022-12-23 Email To agent regarding compensation claims for ad hoc consultants' fees and landowner time</p> <p>2023-01-06 Email To agent regarding compensation claims for ad hoc consultants' fees and landowner time</p> <p>2023-01-08 Letter Section 56 notification sent</p> <p>2023-01-09 Email To agent regarding compensation claims for 2021 crop loss, agent's fees and landowner time</p> <p>2023-01-13 Email To agent explaining Statement of Common Ground, REAC and SACR commitments as made within the draft DCO</p> <p>2023-01-16 Email To agent sending compensation payments report</p> <p>2023-01-24 Email To agent chasing copy invoice for his fees (regarding crop loss claim) so that compensation payments can be made</p> <p>2023-02-06 Email To agent forwarding January 2023 Compensation Payments Report</p>	

CA (Compulsory acquisition), CAR (Compulsory acquisition of rights over land and temporary possession), TP (Temporary possession)  
 CAS (Compulsory acquisition of subsoil), CASTPS (Compulsory acquisition of subsoil and temporary possession of land at the surface)

No.	Land interest name/organisation and land agent's name (if applicable)	Type of interest	Plot(s)	Land requirement	Status of negotiations with land interest	RR ref. no(s).
90 Cont'd					<p>2023-02-08 Email To agent requesting site meeting to look at farm irrigation and associated water supplies</p> <p>2023-02-09 Email To agent and landowner responding to queries regarding farm irrigation and water resources negotiations</p> <p>2023-02-13 Email To landowner's solicitor responding to query on potential draft legal agreements</p> <p>2023-02-14 Email To agent sending draft Statement of Common Ground</p> <p>2023-02-15 Email To agent querying Land Registry titles and ownership</p> <p>2023-02-15 Email To agent forwarding sales particulars for nearby farm and suggesting pre DCO agreement to help fund a potential bid</p> <p>2023-02-16 Email Further response to agent regarding possible early acquisition to help fund potential bid for nearby land</p> <p>2023-02-23 Email To solicitor regarding legal commitments agreement</p> <p>2023-02-25 Email From agent regarding possible early acquisition to help fund potential bid for nearby land</p> <p>2023-03-01 Email To agent requesting technical details regarding fishing lease arrangements</p> <p>2023-03-01 Email To agent requesting meeting (chaser)</p> <p>2023-03-17 Email To agent arranging meeting</p> <p>2023-03-20 Meeting With agent to review relevant reps and update Statement of Common Ground</p> <p>2023-03-27 Email To agent regarding site meeting</p> <p>2023-03-29 Email To agent regarding site meeting</p> <p>2023-04-12 Email To agent sending monthly compensation reports</p> <p>2023-04-26 Meeting Site meeting with landowner and consultant to review irrigation and water reservoir issues</p> <p>2023-05-12 Meeting With agent to update Statement of Common Ground</p> <p>2023-05-15 Email To agent arranging update meeting</p> <p>2023-05-25 Email To agent regarding meeting and Statement of Common Ground</p> <p>2023-05-30 Meeting Face to face with landowner, agent and LTC Directors regarding relevant representations and Statement of Common Ground update</p>	

CA (Compulsory acquisition), CAR (Compulsory acquisition of rights over land and temporary possession), TP (Temporary possession)  
CAS (Compulsory acquisition of subsoil), CASTPS (Compulsory acquisition of subsoil and temporary possession of land at the surface)

No.	Land interest name/organisation and land agent's name (if applicable)	Type of interest	Plot(s)	Land require ment	Status of negotiations with land interest			RR ref. no(s).
90 Cont'd					2023-05-30	Email	To agent signposting drainage plans in DCO	
91	Apna Land Ltd	Cat 1 and 3	09-06	TP	2020-01-27	Letter	An invitation to negotiate and acquire land interests by voluntary agreement has been sent by letter. Supplementary consultation notification sent	N/A
					2020-07-13	Letter	Design Refinement consultation notification sent	
					2020-09-29	Letter	An invitation has been sent to negotiate and acquire land interests by voluntary agreement	
					2021-07-13	Letter	Community Impacts consultation notification sent	
					2021-10-26	Letter	An invitation has been sent to negotiate and acquire land interests by voluntary agreement	
					2022-05-13	Letter	Local Refinement consultation notification sent	
					2022-05-24	Letter	Local Refinement consultation extension notification sent	
					2023-01-08	Letter	Section 56 notification sent	
92	Apollo Plant Hire Limited	Cat 1 and 3	23-57	CAR	2019-08-15	Letter	An invitation to negotiate and acquire land interests by voluntary agreement has been sent by letter. 2019 Post-Statutory consultation notification sent	N/A
			23-66	CAR	2021-07-13	Letter	Community Impacts consultation notification sent	
			23-67	CAR	2021-10-26	Letter	An invitation has been sent to negotiate and acquire land interests by voluntary agreement	
					2022-05-13	Letter	Local Refinement consultation notification sent	
					2022-05-24	Letter	Local Refinement consultation extension notification sent	
					2023-01-08	Letter	Section 56 notification sent	
93	Arif Ishtiaq Rana	Cat 1 and 3	09-38	TP	2023-05-02	Letter	An invitation to negotiate and acquire land interests by voluntary agreement has been sent by letter. Section 102a notification sent	N/A
					2023-06-28	Letter	An invitation has been sent to negotiate and acquire land interests by voluntary agreement	
94							An invitation to negotiate and acquire land interests by voluntary agreement has been sent by letter.	

CA (Compulsory acquisition), CAR (Compulsory acquisition of rights over land and temporary possession), TP (Temporary possession)  
 CAS (Compulsory acquisition of subsoil), CASTPS (Compulsory acquisition of subsoil and temporary possession of land at the surface)

No.	Land interest name/organisation and land agent's name (if applicable)	Type of interest	Plot(s)	Land requirement	Status of negotiations with land interest			RR ref. no(s).
94 Cont'd	Arkadiusz Miroslaw Bielawa	Cat 1 and 3	28-57	CAR	2020-01-27	Letter	Supplementary consultation notification sent	N/A
					2020-07-13	Letter	Design Refinement consultation notification sent	
					2020-09-29	Letter	An invitation has been sent to negotiate and acquire land interests by voluntary agreement	
					2021-07-13	Letter	Community Impacts consultation notification sent	
					2021-10-26	Letter	An invitation has been sent to negotiate and acquire land interests by voluntary agreement	
					2022-05-13	Letter	Local Refinement consultation notification sent	
					2022-05-24	Letter	Local Refinement consultation extension notification sent	
					2023-01-08	Letter	Section 56 notification sent	
95	Arqiva Limited	Cat 2 and 3	01-01	CAR	2017-04-12	Letter	Preferred Route Announcement notification sent	N/A
			01-02	CA	2017-04-27	Letter	Survey access request sent	
			01-03	CAR	2017-08-17	Letter	Survey access request sent	
			01-04	CA	2017-10-31	Letter	Order Limits update notification sent	
			01-08	CAR	2018-05-14	Letter	Land Interest Questionnaire sent	
			02-08	CAR	2018-08-20	Letter	Land Interest Questionnaire sent	
			02-11	CAR	2018-10-03	Letter	Land Interest Questionnaire response	
			02-12	CA	2018-11-13	Letter	Land Interest Questionnaire response	
					2018-12-10	Letter	Land Interest Questionnaire response	
					2019-06-04	Meeting	Initial meeting and Project introduction	
					2019-08-15	Letter	2019 Post-Statutory consultation notification sent	
					2019-09-09	Meeting	Discussion regarding progress meeting and Project update	
					2019-11-08	Letter	Land Interest Questionnaire sent	

CA (Compulsory acquisition), CAR (Compulsory acquisition of rights over land and temporary possession), TP (Temporary possession)  
CAS (Compulsory acquisition of subsoil), CASTPS (Compulsory acquisition of subsoil and temporary possession of land at the surface)

No.	Land interest name/organisation and land agent's name (if applicable)	Type of interest	Plot(s)	Land require ment	Status of negotiations with land interest	RR ref. no(s).
95 Cont'd					2020-01-27 Letter Supplementary consultation notification sent 2020-02-03 Email Correspondence regarding land referencing 2020-03-16 Letter Land Interest Questionnaire sent 2020-07-13 Letter Design Refinement consultation notification sent 2021-07-13 Letter Community Impacts consultation notification sent 2022-04-05 Email Correspondence regarding survey access request 2022-05-13 Letter Local Refinement consultation notification sent 2022-05-24 Letter Local Refinement consultation extension notification sent 2022-09-01 Letter Landowner engagement notification sent 2023-01-08 Letter Section 56 notification sent	
96	Arthur Henry Davis	Cat 1 and 3	25-66 25-71 25-75 25-88	CAR CAR CAR CAR	An invitation to negotiate and acquire land interests by voluntary agreement has been sent by letter. 2020-09-29 Letter An invitation has been sent to negotiate and acquire land interests by voluntary agreement 2020-11-06 Email Correspondence regarding voluntary agreement 2021-07-13 Letter Community Impacts consultation notification sent 2021-10-26 Letter An invitation has been sent to negotiate and acquire land interests by voluntary agreement 2022-05-13 Letter Local Refinement consultation notification sent 2022-05-24 Letter Local Refinement consultation extension notification sent 2023-01-08 Letter Section 56 notification sent	N/A
97					In contact with landowner via agent who is aware of the Project and its effect on their property. Property is partially impacted and an opportunity to acquire has been discussed so the landowner is aware of options available. Non-intrusive surveys undertaken in 2018 (Ecology Phase 1 and Barn Owls), Cultural Heritage in October 2019 and intrusive ground investigations in May 2020 for which license consents were negotiated with the agent and signed by landowner.	

CA (Compulsory acquisition), CAR (Compulsory acquisition of rights over land and temporary possession), TP (Temporary possession)  
 CAS (Compulsory acquisition of subsoil), CASTPS (Compulsory acquisition of subsoil and temporary possession of land at the surface)



No.	Land interest name/organisation and land agent's name (if applicable)	Type of interest	Plot(s)	Land require ment	Status of negotiations with land interest			RR ref. no(s).
97 Cont'd	Artur Radzyminska	Cat 1 and 3	33-62	CA	2017-04-12	Letter	Preferred Route Announcement notification sent	N/A
	Bartosz Radzyminski		33-63	CA	2017-08-07	Letter	Survey access request sent	
	Magdalena Edyta Radzyminska		33-66	CAR	2017-08-17	Letter	Survey access request sent	
	Oliver Lukies - Strutt and Parker (as agent)		33-67	CAR	2017-10-31	Letter	Order Limits update notification sent	
			33-74	TP	2018-02-07	Letter	Correspondence with agent regarding instruction	
			33-75	TP	2018-03-16	Letter	Correspondence regarding survey consent form	
			2018-05-14	Letter	Land Interest Questionnaire sent			
			2018-10-09	Letter	Section 42 Statutory consultation notification sent			
			2019-02-12	Letter	Land Interest Questionnaire response			
			2019-05-16	Email	Correspondence regarding survey works			
			2019-08-14	Email	Correspondence regarding survey works			
			2020-01-27	Letter	Supplementary consultation notification sent			
			2020-02-28	Meeting	Discussion regarding update with agent focusing on survey works			
	2020-03-31		Meeting	Discussion regarding update with agent focusing on survey works				
	2020-04-20		Email	Correspondence regarding draft survey consent form				
	2020-05-27		Letter	Survey consent form negotiated with agent, signed by landowner and returned by agent				
	2020-05-28		Email	Correspondence regarding survey licence				
	2020-07-13	Letter	Design Refinement consultation notification sent					
	2020-09-29	Letter	An invitation has been sent to negotiate and acquire land interests by voluntary agreement					
	2021-07-13	Letter	Community Impacts consultation notification sent					
	2021-10-26	Letter	An invitation has been sent to negotiate and acquire land interests by voluntary agreement					
	2022-05-13	Letter	Local Refinement consultation notification sent					

CA (Compulsory acquisition), CAR (Compulsory acquisition of rights over land and temporary possession), TP (Temporary possession)  
CAS (Compulsory acquisition of subsoil), CASTPS (Compulsory acquisition of subsoil and temporary possession of land at the surface)

No.	Land interest name/organisation and land agent's name (if applicable)	Type of interest	Plot(s)	Land require ment	Status of negotiations with land interest			RR ref. no(s).
97 Cont'd					2022-05-24	Letter	Local Refinement consultation extension notification sent	
					2023-01-08	Letter	Section 56 notification sent	
98	Audrey Mary Page	Cat 1 and 3	05-09	CAR	2020-01-27	Letter	An invitation to negotiate and acquire land interests by voluntary agreement has been sent by letter. Supplementary consultation notification sent	N/A
					2020-07-13	Letter	Design Refinement consultation notification sent	
					2020-09-29	Letter	An invitation has been sent to negotiate and acquire land interests by voluntary agreement	
					2020-11-17	Email	Correspondence regarding voluntary agreement	
					2021-07-13	Letter	Community Impacts consultation notification sent	
					2021-10-26	Letter	An invitation has been sent to negotiate and acquire land interests by voluntary agreement	
					2022-05-13	Letter	Local Refinement consultation notification sent	
					2022-05-24	Letter	Local Refinement consultation extension notification sent	
					2023-01-08	Letter	Section 56 notification sent	
99	Audrey Robina Crick	Cat 1 and 3	31-20	CAR	2020-07-13	Letter	An invitation to negotiate and acquire land interests by voluntary agreement has been sent by letter. Design Refinement consultation notification sent	N/A
					2020-09-29	Letter	An invitation has been sent to negotiate and acquire land interests by voluntary agreement	
					2021-07-13	Letter	Community Impacts consultation notification sent	
					2021-10-26	Letter	An invitation has been sent to negotiate and acquire land interests by voluntary agreement	
					2022-05-13	Letter	Local Refinement consultation notification sent	
					2022-05-24	Letter	Local Refinement consultation extension notification sent	
					2023-01-08	Letter	Section 56 notification sent	
100							An invitation to negotiate and acquire land interests by voluntary agreement has been sent by letter.	

CA (Compulsory acquisition), CAR (Compulsory acquisition of rights over land and temporary possession), TP (Temporary possession)  
 CAS (Compulsory acquisition of subsoil), CASTPS (Compulsory acquisition of subsoil and temporary possession of land at the surface)

No.	Land interest name/organisation and land agent's name (if applicable)	Type of interest	Plot(s)	Land requirement	Status of negotiations with land interest			RR ref. no(s).
100 Cont'd	Audrey Ruth Lamb	Cat 1 and 3	30-49	TP	2020-07-13	Letter	Design Refinement consultation notification sent	N/A
					2020-09-29	Letter	An invitation has been sent to negotiate and acquire land interests by voluntary agreement	
					2021-07-13	Letter	Community Impacts consultation notification sent	
					2021-10-26	Letter	An invitation has been sent to negotiate and acquire land interests by voluntary agreement	
					2022-05-13	Letter	Local Refinement consultation notification sent	
					2022-05-24	Letter	Local Refinement consultation extension notification sent	
					2023-01-08	Letter	Section 56 notification sent	
101	AutumnWindow Limited AutumnWindow No.2 Limited	Cat 1, 2 and 3	04-135	CA			Notification of the Project and confirmation of assets has taken place. The draft Development Consent Order contains Protective Provisions for the benefit of statutory undertakers and prohibits compulsory acquisition of any of their apparatus without consent. Further negotiations will be progressed up to and during examination.	N/A
					2017-04-12	Letter	Preferred Route Announcement notification sent	
					2017-08-17	Letter	Survey access request sent	
					2017-09-05	Letter	Survey access request sent	
					2017-10-31	Letter	Order Limits update notification sent	
					2017-11-01	Letter	Development boundary update sent	
					2018-05-14	Letter	Land Interest Questionnaire sent	
					2018-08-20	Letter	Land Interest Questionnaire sent	
					2018-10-09	Letter	Section 42 Statutory consultation notification sent	
					2019-01-24	Letter	Land Interest Questionnaire response	
					2019-08-15	Letter	2019 Post-Statutory consultation notification sent	
					2019-09-05	Email	Correspondence regarding land referencing	
					2020-01-27	Letter	Supplementary consultation notification sent	

CA (Compulsory acquisition), CAR (Compulsory acquisition of rights over land and temporary possession), TP (Temporary possession)  
CAS (Compulsory acquisition of subsoil), CASTPS (Compulsory acquisition of subsoil and temporary possession of land at the surface)

No.	Land interest name/organisation and land agent's name (if applicable)	Type of interest	Plot(s)	Land requirement	Status of negotiations with land interest	RR ref. no(s).
101 Cont'd					2020-07-13 Letter Design Refinement consultation notification sent 2020-09-29 Letter An invitation has been sent to negotiate and acquire land interests by voluntary agreement 2021-07-14 Letter Community Impacts consultation notification sent 2021-10-26 Letter An invitation has been sent to negotiate and acquire land interests by voluntary agreement 2022-05-12 Letter Local Refinement consultation notification sent 2022-05-12 Letter Landowner engagement notification sent 2022-05-24 Letter Local Refinement consultation extension notification sent 2022-09-01 Letter Landowner engagement notification sent 2023-01-08 Letter Section 56 notification sent	
102	Avis House (Nominees) Limited	Cat 1 and 3	24-83 24-92 24-93 27-69	CAR CAR CAR CAR	An invitation to negotiate and acquire land interests by voluntary agreement has been sent by letter. 2017-10-31 Letter Order Limits update notification sent 2018-08-20 Letter Land Interest Questionnaire sent 2018-10-09 Letter Section 42 Statutory consultation notification sent 2018-10-23 Letter Land Interest Questionnaire response 2018-11-08 Phone Call Conversation regarding unregistered land and utility works 2019-08-15 Letter 2019 Post-Statutory consultation notification sent 2020-01-27 Letter Supplementary consultation notification sent 2020-07-13 Letter Design Refinement consultation notification sent 2020-09-29 Letter An invitation has been sent to negotiate and acquire land interests by voluntary agreement 2020-11-10 Email Correspondence regarding the Project's general arrangements 2021-04-15 Email Correspondence regarding pre-enabling works 2021-07-13 Letter Community Impacts consultation notification sent	RR-0082

CA (Compulsory acquisition), CAR (Compulsory acquisition of rights over land and temporary possession), TP (Temporary possession)  
 CAS (Compulsory acquisition of subsoil), CASTPS (Compulsory acquisition of subsoil and temporary possession of land at the surface)

No.	Land interest name/organisation and land agent's name (if applicable)	Type of interest	Plot(s)	Land require ment	Status of negotiations with land interest			RR ref. no(s).
102 Cont'd					2021-10-26	Letter	An invitation has been sent to negotiate and acquire land interests by voluntary agreement	
					2022-05-13	Letter	Local Refinement consultation notification sent	
					2022-05-24	Letter	Local Refinement consultation extension notification sent	
					2023-01-08	Letter	Section 56 notification sent	
103	B C Norton	Cat 1 and 3	33-111	CA	2023-05-02	Letter	Property bought under the blight provisions by the Applicant. The occupier is a tenant of the Applicant occupying by way of an Assured Shorthold Tenancy. Possession will be sought under the AST first. Section 102a notification sent	N/A
104	Balfour Beatty Civil Engineering Limited	Cat 1, 2 and 3	39-01 39-02 39-03 39-04 39-05 39-06 39-13 39-14 39-17 40-21 40-22 40-23 42-67	TP TP CA CAR TP CAR CAR TP CAR TP CAR CA CA	2017-04-12 2018-06-25 2018-08-08 2018-10-09 2019-08-15 2020-01-27 2020-03-16 2020-07-13 2021-07-13 2023-01-08	Letter Letter Letter Letter Letter Letter Letter Letter Letter Letter Letter Letter Letter Letter	Engagement has been ongoing since 2018. Notification of the Project and confirmation of assets has taken place. The Protective Provisions are being concluded and further negotiations including land will be progressed up to and during examination. Preferred Route Announcement notification sent Land Interest Questionnaire sent Land Interest Questionnaire response Section 42 Statutory consultation notification sent 2019 Post-Statutory consultation notification sent Supplementary consultation notification sent Land Interest Questionnaire sent Design Refinement consultation notification sent Community Impacts consultation notification sent Section 56 notification sent	N/A

CA (Compulsory acquisition), CAR (Compulsory acquisition of rights over land and temporary possession), TP (Temporary possession)  
 CAS (Compulsory acquisition of subsoil), CASTPS (Compulsory acquisition of subsoil and temporary possession of land at the surface)

No.	Land interest name/organisation and land agent's name (if applicable)	Type of interest	Plot(s)	Land requirement	Status of negotiations with land interest			RR ref. no(s).
104 Cont'd			42-70 42-76 42-80 42-83 42-84 42-86 42-103 42-104 42-127 42-128 43-26 43-29 43-34 44-48 46-22	CA CA CA CA CA CA CA CA TP TP CA CA CA CA CA				
105	Barbara Ann Leland  C & M Ockendon Carolyne Frances Ockendon E.W.Ballard Holdings Limited	Cat 1 and 3	23-89  23-90 23-99 23-105	CA  CAR TP CAR	2017-10-31  2018-05-14 2018-08-20 2018-09-10	Letter  Letter Letter Letter	In contact with landowner via agent who is aware of the Project and its effect on their property. Opportunity to acquire has been discussed and attempts to progress will continue.  Order Limits update notification sent  Land Interest Questionnaire sent Land Interest Questionnaire sent Land Interest Questionnaire sent	RR-0279,RR-0640,RR-0674,RR-0952

CA (Compulsory acquisition), CAR (Compulsory acquisition of rights over land and temporary possession), TP (Temporary possession)  
CAS (Compulsory acquisition of subsoil), CASTPS (Compulsory acquisition of subsoil and temporary possession of land at the surface)

No.	Land interest name/organisation and land agent's name (if applicable)	Type of interest	Plot(s)	Land requirement	Status of negotiations with land interest			RR ref. no(s).
105 Cont'd	James Frederick Ockendon		23-109	CAR	2018-09-27	Letter	Land Interest Questionnaire response	
	Margaret Ockendon		23-119	TP	2018-10-09	Letter	Land Interest Questionnaire sent	
	Mark Albert Evans		23-121	CAR	2018-10-09	Letter	Section 42 Statutory consultation notification sent	
	Matthew William Ockendon		23-125	CAR	2018-11-22	Meeting	Discussion regarding design development and land ownership structure	
	Nicholas William Phillips		23-131	TP	2019-02-08	Letter	Land Interest Questionnaire reminder sent	
	Robin Charles Ockendon		23-132	CAR	2019-03-15	Letter	Land Interest Questionnaire response	
	Rosemary Frances Ockendon-Day		23-136	CAR	2019-08-15	Letter	2019 Post-Statutory consultation notification sent	
	Sally Trussler		23-137	TP	2019-09-05	Email	Correspondence regarding survey licence	
	Sarah Jane Lafferty		23-139	CAR	2019-10-15	Letter	Land Interest Questionnaire response	
	the late Martin Anthony Ockendon		23-140	TP	2020-01-27	Letter	Supplementary consultation notification sent	
	William David Ockendon		23-141	TP	2020-03-04	Email	Correspondence attaching electronic copy of land use plans as requested	
	Mike Holland - Holland Land & Property LTD (as agent)		23-149	TP	2020-03-16	Letter	Land Interest Questionnaire sent	
			24-86	CA	2020-06-08	Meeting	Discussion regarding progress of possible option agreement	
			24-87	CA	2020-07-13	Letter	Design Refinement consultation notification sent	
			24-89	CA	2020-07-30	Meeting	Discussion regarding progress of possible option agreement	
			24-91	CAR	2020-08-10	Email	Correspondence regarding survey licence	
			24-94	CA	2020-09-21	Meeting	Discussion regarding progress of possible option agreement	
			24-95	CAR	2020-09-29	Letter	An invitation has been sent to negotiate and acquire land interests by voluntary agreement	
			24-96	CAR	2020-10-13	Email	Correspondence regarding survey payment	
			24-97	CA	2021-01-11	Letter	Land Interest Questionnaire sent	
			24-100	CAR	2021-01-19	Letter	Land Interest Questionnaire sent	
			24-102	CA	2021-07-13	Letter	Community Impacts consultation notification sent	

CA (Compulsory acquisition), CAR (Compulsory acquisition of rights over land and temporary possession), TP (Temporary possession)  
CAS (Compulsory acquisition of subsoil), CASTPS (Compulsory acquisition of subsoil and temporary possession of land at the surface)

No.	Land interest name/organisation and land agent's name (if applicable)	Type of interest	Plot(s)	Land requirement	Status of negotiations with land interest			RR ref. no(s).
105 Cont'd			24-103	CAR	2021-07-29	Letter	Community Impacts consultation notification sent	
			24-105	CAR	2021-09-13	Email	Correspondence regarding survey payment	
			24-106	CA	2021-10-26	Letter	An invitation has been sent to negotiate and acquire land interests by voluntary agreement	
			24-107	CA	2021-12-13	Letter	Landowner engagement notification sent	
			24-108	CA	2022-02-23	Email	Correspondence regarding survey access request	
			24-109	CAR	2022-05-09	Email	Correspondence regarding survey access request	
			24-110	CA	2022-05-13	Letter	Local Refinement consultation notification sent	
			24-113	CAR	2022-05-19	Email	Correspondence regarding survey access request	
			24-114	CA	2022-05-24	Letter	Local Refinement consultation extension notification sent	
			24-115	CA	2022-06-21	Email	Correspondence regarding survey access request	
			24-116	CAR	2022-11-29	Email	To agent informally advising of DCO formal acceptance	
			24-117	CA	2022-12-07	Email	To agent sending DCO Briefing Guide	
			24-118	CA	2022-12-19	Email	To agent giving prior notice on period for making relevant representations to register as an interested party	
			24-119	CA	2023-01-08	Letter	Section 56 notification sent	
			24-122	CA	2023-05-15	Letter	To agent regarding Minor Refinements Consultation	
			24-125	TP	2023-05-15	Letter	Minor refinement consultation notification sent	
			24-126	CAR				
			24-127	TP				
			24-128	TP				
			24-129	CAR				
			24-130	CAR				
			24-132	CA				

CA (Compulsory acquisition), CAR (Compulsory acquisition of rights over land and temporary possession), TP (Temporary possession)  
CAS (Compulsory acquisition of subsoil), CASTPS (Compulsory acquisition of subsoil and temporary possession of land at the surface)



No.	Land interest name/organisation and land agent's name (if applicable)	Type of interest	Plot(s)	Land requirement	Status of negotiations with land interest	RR ref. no(s).
105 Cont'd			24-134	CA		
			24-135	CA		
			24-136	CAR		
			24-137	CA		
			24-138	CA		
			24-139	TP		
			24-140	CA		
			24-141	CA		
			24-142	TP		
			24-143	TP		
			24-144	TP		
			24-146	CA		
			24-149	CA		
			24-151	TP		
			24-152	CAR		
			24-153	CAR		
			24-154	TP		
			24-157	TP		
			24-158	TP		
			24-160	CAR		
			24-165	CAR		
			24-168	CAR		
			24-174	CAR		

CA (Compulsory acquisition), CAR (Compulsory acquisition of rights over land and temporary possession), TP (Temporary possession)  
 CAS (Compulsory acquisition of subsoil), CASTPS (Compulsory acquisition of subsoil and temporary possession of land at the surface)

No.	Land interest name/organisation and land agent's name (if applicable)	Type of interest	Plot(s)	Land requirement	Status of negotiations with land interest	RR ref. no(s).
105 Cont'd			24-176 24-177 24-179 24-180 24-182 24-185 27-75 27-78	CAR TP TP TP CA CA CAR CAR		
106	Barbara Ann Pridmore	Cat 1 and 3	12-31	TP	<p>2020-01-27 Letter An invitation to negotiate and acquire land interests by voluntary agreement has been sent by letter.</p> <p>2020-07-13 Letter Supplementary consultation notification sent</p> <p>2020-09-29 Letter Design Refinement consultation notification sent</p> <p>2021-07-13 Letter An invitation has been sent to negotiate and acquire land interests by voluntary agreement</p> <p>2021-10-26 Letter Community Impacts consultation notification sent</p> <p>2022-05-13 Letter An invitation has been sent to negotiate and acquire land interests by voluntary agreement</p> <p>2022-05-24 Letter Local Refinement consultation notification sent</p> <p>2023-01-08 Letter Local Refinement consultation extension notification sent</p> <p>Section 56 notification sent</p>	N/A
107	Barbara Joan South	Cat 1	10-18 10-24 10-25	CA CA CA	<p>2023-01-08 Letter The Applicant has met with the landowner who is aware of the Project proposals to acquire land for nitrogen deposition compensation. Following a meeting with the landowner on 11/10/22 there has been no further engagement from the landowner.</p> <p>Section 56 notification sent</p>	N/A

CA (Compulsory acquisition), CAR (Compulsory acquisition of rights over land and temporary possession), TP (Temporary possession)  
CAS (Compulsory acquisition of subsoil), CASTPS (Compulsory acquisition of subsoil and temporary possession of land at the surface)

No.	Land interest name/organisation and land agent's name (if applicable)	Type of interest	Plot(s)	Land requirement	Status of negotiations with land interest			RR ref. no(s).
107 Cont'd			10-28	CA				
			10-30	CA				
108	Barclays Bank UK PLC	Cat 1, 2 and 3	01-12	CA	2018-09-10	Email	The Applicant has written to the landowner who is aware of the Project proposals and subsoil interest up to the half-width of the highway. Correspondence regarding Land Interest Questionnaire	N/A
			03-04	TP	2018-09-12	Email	Correspondence regarding Land Interest Questionnaire	
			04-257	TP	2018-10-09	Letter	Section 42 Statutory Consultation notification sent	
			05-02	TP	2018-10-10	Email	Correspondence regarding Land Interest Questionnaire response	
			06-06	CA	2018-10-25	Email	Correspondence regarding Land Interest Questionnaire response	
			06-53	CA	2018-10-26	Email	Correspondence regarding Land Interest Questionnaire response	
			13-10	CA	2018-11-01	Email	Correspondence regarding Land Interest Questionnaire	
			13-11	TP	2018-11-06	Email	Correspondence regarding Land Interest Questionnaire response	
			13-20	CAR	2019-08-15	Letter	2019 Post-Statutory consultation notification sent	
			13-41	CASTPS	2020-01-27	Letter	Supplementary consultation notification sent	
			13-42	CAR	2020-02-21	Letter	Correspondence regarding Supplementary consultation	
			13-43	CA	2020-03-03	Letter	Correspondence regarding Supplementary consultation	
					2020-07-13	Letter	Design Refinement consultation notification sent	
					2021-07-13	Letter	Community Impacts consultation notification sent	
					2022-05-13	Letter	Local Refinement consultation notification sent	
					2022-05-24	Letter	Local Refinement consultation extension notification sent	
					2023-01-08	Letter	Section 56 notification sent	

CA (Compulsory acquisition), CAR (Compulsory acquisition of rights over land and temporary possession), TP (Temporary possession)  
CAS (Compulsory acquisition of subsoil), CASTPS (Compulsory acquisition of subsoil and temporary possession of land at the surface)

No.	Land interest name/organisation and land agent's name (if applicable)	Type of interest	Plot(s)	Land requirement	Status of negotiations with land interest			RR ref. no(s).
109	Barking Power Limited  Graeme Lawes - Deloitte LLP (as agent)	Cat 1, 2 and 3	30-07 34-01 34-03 34-04 34-05 34-06 35-01 35-02 35-05 35-09 35-12 35-18 35-19 36-02 36-04 36-05 36-06 37-04 37-05	CAR CAR CAR TP CAR CAR CAR CAR CAR CAR CA CA CAR CAR TP CAR CAR CA CAR	2017-10-26 2017-10-31 2018-08-20 2018-09-10 2018-10-09 2019-03-06 2019-08-14 2019-08-15 2020-01-27 2020-07-13 2022-05-11 2022-05-13 2023-01-08	Meeting Letter Letter Letter Letter Meeting Email Letter Letter Letter Letter Letter Letter	Notification of the Project and confirmation of assets has taken place. The draft Development Consent Order contains Protective Provisions for the benefit of statutory undertakers and prohibits compulsory acquisition of any of their apparatus without consent. The Applicant is progressing a Statement of Common Ground and further negotiations will be progressed up to and during examination.  Discussion regarding sale of property Order Limits update notification sent Land Interest Questionnaire sent Land Interest Questionnaire response Section 42 Statutory consultation notification sent Discussion regarding Project overview and landowner structure Correspondence arranging a meeting 2019 Post-Statutory consultation notification sent Supplementary consultation notification sent Design Refinement consultation notification sent Landowner engagement notification sent Local Refinement consultation notification sent Section 56 notification sent	RR-0085

CA (Compulsory acquisition), CAR (Compulsory acquisition of rights over land and temporary possession), TP (Temporary possession)  
CAS (Compulsory acquisition of subsoil), CASTPS (Compulsory acquisition of subsoil and temporary possession of land at the surface)

No.	Land interest name/organisation and land agent's name (if applicable)	Type of interest	Plot(s)	Land require ment	Status of negotiations with land interest	RR ref. no(s).
109 Cont'd			38-01	CAR		
			38-02	TP		
			38-04	CA		
			38-05	CA		
			38-06	CA		
			38-07	CA		
			38-08	CA		
			38-09	TP		
			38-10	TP		
			38-11	CA		
			38-12	CA		
			38-13	CAR		
			38-14	CAR		
			38-15	CAR		
			38-16	TP		
			38-17	CA		
			38-18	TP		
			38-19	TP		
			38-20	CAR		
			38-21	CA		
			38-22	CAR		
			38-23	TP		
			38-24	CAR		

CA (Compulsory acquisition), CAR (Compulsory acquisition of rights over land and temporary possession), TP (Temporary possession)  
 CAS (Compulsory acquisition of subsoil), CASTPS (Compulsory acquisition of subsoil and temporary possession of land at the surface)

No.	Land interest name/organisation and land agent's name (if applicable)	Type of interest	Plot(s)	Land requirement	Status of negotiations with land interest	RR ref. no(s).
109 Cont'd			38-26	CA		
			38-27	CA		
			38-29	TP		
			38-31	CAR		
			38-32	CAR		
			38-34	CAR		
			38-35	CAR		
			38-36	TP		
			38-37	TP		
			38-38	CAR		
			38-39	TP		
			38-40	CAR		
			38-41	CAR		
			38-42	CAR		
			38-43	CAR		
			38-44	CAR		
			38-47	CAR		
			38-50	CA		
			38-51	CAR		
			38-61	CAR		
			38-62	CA		
			38-63	CA		
			38-64	CAR		

CA (Compulsory acquisition), CAR (Compulsory acquisition of rights over land and temporary possession), TP (Temporary possession)  
 CAS (Compulsory acquisition of subsoil), CASTPS (Compulsory acquisition of subsoil and temporary possession of land at the surface)

No.	Land interest name/organisation and land agent's name (if applicable)	Type of interest	Plot(s)	Land requirement	Status of negotiations with land interest	RR ref. no(s).
109 Cont'd			39-02	TP		
			39-03	CA		
			39-07	CA		
			39-08	TP		
			39-10	CA		
			39-11	CA		
			39-22	TP		
			39-23	CAR		
			39-24	CA		
			39-25	TP		
			39-26	TP		
			39-27	CAR		
			39-30	CAR		
			39-46	TP		
			39-47	CA		
			39-60	CA		
			39-62	CA		
			39-67	CAR		
			39-68	TP		
			39-73	CA		
			39-77	TP		
			39-78	CAR		
			39-79	CA		

CA (Compulsory acquisition), CAR (Compulsory acquisition of rights over land and temporary possession), TP (Temporary possession)  
 CAS (Compulsory acquisition of subsoil), CASTPS (Compulsory acquisition of subsoil and temporary possession of land at the surface)

No.	Land interest name/organisation and land agent's name (if applicable)	Type of interest	Plot(s)	Land requirement	Status of negotiations with land interest	RR ref. no(s).
109 Cont'd			39-81	TP		
			39-83	CAR		
			39-84	TP		
			40-09	CA		
			40-20	CA		
			40-21	TP		
			40-22	CAR		
			40-23	CA		
			41-02	CAR		
			41-10	CAR		
			41-11	CAR		
			41-12	TP		
			41-21	CA		
			41-24	CAR		
			41-38	CAR		
			41-39	TP		
			41-40	CAR		
			41-43	CAR		
			42-75	TP		
			42-87	CA		
			42-104	CA		
			42-127	TP		
110					An invitation to negotiate and acquire land interests by voluntary agreement has been sent by letter.	

CA (Compulsory acquisition), CAR (Compulsory acquisition of rights over land and temporary possession), TP (Temporary possession)  
 CAS (Compulsory acquisition of subsoil), CASTPS (Compulsory acquisition of subsoil and temporary possession of land at the surface)



No.	Land interest name/organisation and land agent's name (if applicable)	Type of interest	Plot(s)	Land requirement	Status of negotiations with land interest			RR ref. no(s).
110 Cont'd	Barry Ian Bird	Cat 1 and 3	30-48	TP	2020-07-13	Letter	Design Refinement consultation notification sent	N/A
					2020-09-29	Letter	An invitation has been sent to negotiate and acquire land interests by voluntary agreement	
					2021-07-13	Letter	Community Impacts consultation notification sent	
					2021-10-26	Letter	An invitation has been sent to negotiate and acquire land interests by voluntary agreement	
					2022-05-13	Letter	Local Refinement consultation notification sent	
					2022-05-24	Letter	Local Refinement consultation extension notification sent	
					2023-01-08	Letter	Section 56 notification sent	
111	Basil Douglas Holgate	Cat 1 and 3	09-08	TP			An invitation to negotiate and acquire land interests by voluntary agreement has been sent by letter.	N/A
					2020-01-27	Letter	Supplementary consultation notification sent	
					2020-07-13	Letter	Design Refinement consultation notification sent	
					2020-09-29	Letter	An invitation has been sent to negotiate and acquire land interests by voluntary agreement	
					2021-07-13	Letter	Community Impacts consultation notification sent	
					2021-10-26	Letter	An invitation has been sent to negotiate and acquire land interests by voluntary agreement	
					2022-05-13	Letter	Local Refinement consultation notification sent	
					2022-05-24	Letter	Local Refinement consultation extension notification sent	
					2023-01-08	Letter	Section 56 notification sent	
112	Bayleigh Mae Wakefield	Cat 1 and 3	30-33	TP			An invitation to negotiate and acquire land interests by voluntary agreement has been sent by letter.	N/A
					2020-07-13	Letter	Design Refinement consultation notification sent	
					2020-09-29	Letter	An invitation has been sent to negotiate and acquire land interests by voluntary agreement	
					2021-07-13	Letter	Community Impacts consultation notification sent	
					2021-10-26	Letter	An invitation has been sent to negotiate and acquire land interests by voluntary agreement	

CA (Compulsory acquisition), CAR (Compulsory acquisition of rights over land and temporary possession), TP (Temporary possession)  
 CAS (Compulsory acquisition of subsoil), CASTPS (Compulsory acquisition of subsoil and temporary possession of land at the surface)

No.	Land interest name/organisation and land agent's name (if applicable)	Type of interest	Plot(s)	Land requirement	Status of negotiations with land interest			RR ref. no(s).
112 Cont'd					2022-05-13	Letter	Local Refinement consultation notification sent	
					2022-05-24	Letter	Local Refinement consultation extension notification sent	
					2023-01-08	Letter	Section 56 notification sent	
113	Beatrice Fofa Dankwa	Cat 1 and 3	43-63	TP			An invitation has been sent to negotiate and acquire land interests by voluntary agreement.	N/A
					2022-08-18	Letter	Local Refinement Consultation notification sent	
					2022-09-07	Letter	An invitation has been sent to negotiate and acquire land interests by voluntary agreement	
					2023-01-08	Letter	Section 56 notification sent	
114	Beatrice Oluwayemisi Ayantunde	Cat 1 and 3	26-44	CAR			An invitation to negotiate and acquire land interests by voluntary agreement has been sent by letter.	N/A
					2020-01-27	Letter	Supplementary consultation notification sent	
					2020-07-13	Letter	Design Refinement consultation notification sent	
					2020-09-29	Letter	An invitation has been sent to negotiate and acquire land interests by voluntary agreement	
					2021-07-13	Letter	Community Impacts consultation notification sent	
					2021-10-26	Letter	An invitation has been sent to negotiate and acquire land interests by voluntary agreement	
					2022-05-13	Letter	Local Refinement consultation notification sent	
					2022-05-24	Letter	Local Refinement consultation extension notification sent	
					2023-01-08	Letter	Section 56 notification sent	
115	Beazer Homes Limited	Cat 1 and 3	29-01	CA			An invitation to negotiate and acquire land interests by voluntary agreement has been sent by letter.	RR-0835
			29-05	TP	2017-04-12	Letter	Preferred Route Announcement notification sent	
			29-07	CA	2017-08-17	Letter	Survey access request sent	
			29-08	CA	2017-10-31	Letter	Order Limits update notification sent	
			29-10	CAR	2018-06-25	Letter	Land Interest Questionnaire sent	
					2018-07-03	Letter	Land Interest Questionnaire response	

CA (Compulsory acquisition), CAR (Compulsory acquisition of rights over land and temporary possession), TP (Temporary possession)  
CAS (Compulsory acquisition of subsoil), CASTPS (Compulsory acquisition of subsoil and temporary possession of land at the surface)

No.	Land interest name/organisation and land agent's name (if applicable)	Type of interest	Plot(s)	Land requirement	Status of negotiations with land interest			RR ref. no(s).
115 Cont'd			29-12	CA	2018-08-20	Letter	Land Interest Questionnaire sent	
			29-13	CAR	2018-09-21	Letter	Land Interest Questionnaire response	
			29-14	CA	2018-10-09	Letter	Section 42 Statutory consultation notification sent	
			29-16	CA	2019-08-15	Letter	2019 Post-Statutory consultation notification sent	
			30-74	CAR	2020-01-27	Letter	Supplementary consultation notification sent	
			33-02	CAR	2020-07-13	Letter	Design Refinement consultation notification sent	
			33-13	CA	2020-09-29	Letter	An invitation has been sent to negotiate and acquire land interests by voluntary agreement	
			33-14	CA	2020-11-05	Email	Correspondence regarding voluntary agreement	
			34-40	CAR	2021-07-13	Letter	Community Impacts consultation notification sent	
			34-44	CAR	2021-10-26	Letter	An invitation has been sent to negotiate and acquire land interests by voluntary agreement	
			45-03	TP	2022-05-13	Letter	Local Refinement consultation notification sent	
			45-04	TP	2022-05-24	Letter	Local Refinement consultation extension notification sent	
			45-08	TP	2022-09-01	Letter	Landowner engagement notification sent	
			45-10	CAR	2023-01-08	Letter	Section 56 notification sent	
			45-13	CA				
			45-15	TP				
			45-18	TP				
			45-25	CAR				
			45-26	CAR				
			45-27	CA				
116	Bellway Homes Limited	Cat 1, 2 and 3	14-01	TP	2017-10-31	Letter	The Applicant is in contact with the agent for the developer and the landowners regarding potential future development of retained land. An further meeting has been suggested to the agent. Order Limits update notification sent	RR-0094

CA (Compulsory acquisition), CAR (Compulsory acquisition of rights over land and temporary possession), TP (Temporary possession)  
CAS (Compulsory acquisition of subsoil), CASTPS (Compulsory acquisition of subsoil and temporary possession of land at the surface)

No.	Land interest name/organisation and land agent's name (if applicable)	Type of interest	Plot(s)	Land require ment	Status of negotiations with land interest			RR ref. no(s).
116 Cont'd			14-02	TP	2018-02-27	Meeting	Discussion regarding Project update, progress on housing proposals and Project design	
			14-04	CAS	2018-08-20	Letter	Land Interest Questionnaire sent	
			15-08	TP	2018-10-09	Letter	Section 42 Statutory consultation notification sent	
			39-01	TP	2019-08-15	Letter	2019 Post-Statutory consultation notification sent	
			39-02	TP	2020-01-27	Letter	Supplementary consultation notification sent	
			39-03	CA	2020-06-23	Email	Correspondence regarding Non-Disclosure Agreement	
			39-04	CAR	2020-07-13	Letter	Design Refinement consultation notification sent	
			39-05	TP	2020-09-29	Letter	An invitation has been sent to negotiate and acquire land interests by voluntary agreement	
			39-06	CAR	2020-10-21	Meeting	Discussion regarding Project update and effect of Project on property	
			39-07	CA	2020-11-02	Email	Correspondence attaching minutes of a meeting	
			39-08	TP	2021-01-18	Email	Correspondence regarding compensation	
			39-09	CA	2021-04-27	Meeting	Discussion regarding effect of Project on development proposals and potential mitigation	
			39-10	CA	2021-07-13	Letter	Community Impacts consultation notification sent	
			39-11	CA	2021-10-26	Letter	An invitation has been sent to negotiate and acquire land interests by voluntary agreement	
			39-13	CAR	2022-05-11	Letter	Landowner engagement notification sent	
			39-14	TP	2022-05-13	Letter	Local Refinement consultation notification sent	
			39-15	TP	2022-07-27	Email	Correspondence regarding provision of updated design information	
			39-16	CAR	2022-08-24	Email	Correspondence regarding provision of updated design information	
			39-17	CAR	2023-01-08	Letter	Section 56 notification sent	
			39-18	CAR	2023-03-10	Email	Correspondence with agent in response to relevant representation and to suggest a meeting	
39-19	CA							
39-22	TP							

CA (Compulsory acquisition), CAR (Compulsory acquisition of rights over land and temporary possession), TP (Temporary possession)  
CAS (Compulsory acquisition of subsoil), CASTPS (Compulsory acquisition of subsoil and temporary possession of land at the surface)

No.	Land interest name/organisation and land agent's name (if applicable)	Type of interest	Plot(s)	Land requirement	Status of negotiations with land interest	RR ref. no(s).
116 Cont'd			39-23 39-24 39-25 39-26 39-27 39-30 39-46 40-21 40-22 40-23 42-104 42-127 42-128	CAR CA TP TP CAR CAR TP TP CAR CA CA TP TP		
117	Ben Rixson	Cat 1 and 3	32-87	CA	<p>An invitation to negotiate and acquire land interests by voluntary agreement has been sent by letter.</p> <p>2018-10-09 Letter Section 42 Statutory Consultation notification sent</p> <p>2020-01-27 Letter Supplementary consultation notification sent</p> <p>2020-03-16 Letter Land Interest Questionnaire sent</p> <p>2020-09-29 Letter An invitation has been sent to negotiate and acquire land interests by voluntary agreement</p> <p>2021-10-26 Letter An invitation has been sent to negotiate and acquire land interests by voluntary agreement</p> <p>2022-05-13 Letter Local Refinement consultation notification sent</p> <p>2022-05-24 Letter Local Refinement consultation extension notification sent</p> <p>2023-01-08 Letter Section 56 notification sent</p>	N/A

CA (Compulsory acquisition), CAR (Compulsory acquisition of rights over land and temporary possession), TP (Temporary possession)  
CAS (Compulsory acquisition of subsoil), CASTPS (Compulsory acquisition of subsoil and temporary possession of land at the surface)

No.	Land interest name/organisation and land agent's name (if applicable)	Type of interest	Plot(s)	Land requirement	Status of negotiations with land interest			RR ref. no(s).
118	Benjamin Denis James Cox	Cat 1 and 3	24-37	CA	2021-07-13	Letter	An invitation to negotiate and acquire land interests by voluntary agreement has been sent by letter. Community Impacts consultation notification sent	N/A
					2021-10-26	Letter	An invitation has been sent to negotiate and acquire land interests by voluntary agreement	
					2022-05-13	Letter	Local Refinement consultation notification sent	
					2022-05-24	Letter	Local Refinement consultation extension notification sent	
					2023-01-08	Letter	Section 56 notification sent	
119	Benjamin John Mark Smith	Cat 1 and 3	42-163	CAR	2018-10-09	Letter	An invitation to negotiate and acquire land interests by voluntary agreement has been sent by letter. Section 42 Statutory consultation notification sent	N/A
					2018-10-09	Letter	Land Interest Questionnaire sent	
					2019-02-08	Letter	Land Interest Questionnaire reminder sent	
					2020-01-27	Letter	Supplementary consultation notification sent	
					2020-07-13	Letter	Design Refinement consultation notification sent	
					2020-09-29	Letter	An invitation has been sent to negotiate and acquire land interests by voluntary agreement	
					2021-07-13	Letter	Community Impacts consultation notification sent	
					2021-10-26	Letter	An invitation has been sent to negotiate and acquire land interests by voluntary agreement	
					2022-05-13	Letter	Local Refinement consultation notification sent	
					2022-05-24	Letter	Local Refinement consultation extension notification sent	
					2023-01-08	Letter	Section 56 notification sent	
120	Benjamin Lloyd Smith	Cat 1, 2 and 3	29-36	CA	2017-04-12	Letter	Ongoing discussions regarding blight Preferred Route Announcement notification sent	N/A
	Susan Smith		29-61	CAR	2017-10-31	Letter	Order Limits update notification sent	
			29-64	CA	2018-05-14	Letter	Land Interest Questionnaire sent	

CA (Compulsory acquisition), CAR (Compulsory acquisition of rights over land and temporary possession), TP (Temporary possession)  
CAS (Compulsory acquisition of subsoil), CASTPS (Compulsory acquisition of subsoil and temporary possession of land at the surface)

No.	Land interest name/organisation and land agent's name (if applicable)	Type of interest	Plot(s)	Land requirement	Status of negotiations with land interest			RR ref. no(s).
120 Cont'd			33-97	CA	2018-08-20	Letter	Land Interest Questionnaire sent	
			33-102	CA	2018-10-02	Letter	Land Interest Questionnaire response	
			33-166	CAR	2018-10-03	Letter	Land Interest Questionnaire response	
			33-182	CAR	2018-10-09	Letter	Section 42 Statutory consultation notification sent	
					2018-10-09	Letter	Land Interest Questionnaire sent	
					2019-02-08	Letter	Land Interest Questionnaire reminder sent	
					2019-08-15	Letter	2019 Post-Statutory consultation notification sent	
					2020-01-27	Letter	Supplementary consultation notification sent	
					2020-07-13	Letter	Design Refinement consultation notification sent	
					2020-09-29	Letter	An invitation has been sent to negotiate and acquire land interests by voluntary agreement	
					2020-10-28	Email	Correspondence regarding acquisition of land	
					2021-02-23	Phone Call	Conversation requesting details of impact of the Project on land	
					2021-02-24	Email	Correspondence regarding further information about the Project	
					2021-02-24	Phone Call	Conversation regarding impact of the Project on land	
					2021-05-10	Phone Call	Conversation regarding sale of land and possibility of entering into negotiation	
					2021-05-14	Email	Correspondence regarding acquisition of land following on from meeting	
					2021-05-14	Phone Call	Conversation regarding potential early land acquisition	
					2021-05-18	Email	Correspondence regarding request for a meeting	
					2021-05-24	Meeting	Discussion regarding early land acquisition and valuation	
					2021-06-25	Email	Correspondence regarding voluntary agreement letter	
					2021-07-13	Letter	Community Impacts consultation notification sent	
					2022-05-13	Letter	Local Refinement consultation notification sent	

CA (Compulsory acquisition), CAR (Compulsory acquisition of rights over land and temporary possession), TP (Temporary possession)  
CAS (Compulsory acquisition of subsoil), CASTPS (Compulsory acquisition of subsoil and temporary possession of land at the surface)

No.	Land interest name/organisation and land agent's name (if applicable)	Type of interest	Plot(s)	Land require ment	Status of negotiations with land interest			RR ref. no(s).
120 Cont'd					2022-05-24	Letter	Local Refinement consultation extension notification sent	
					2023-05-19	Letter	Section 102a notification sent	
121	Bernadette Sweeney	Cat 1	42-12	CAR			Access to the site impacted by proposed temporary works, however, access to the site would be maintained at all times. The Applicant undertook a site visit 31 January 2022. Positive discussion on the Project and potential impacts. The Occupiers have requested limited engagement and only when project updates about their site evolved.	N/A
					2022-05-13	Letter	Local Refinement consultation notification sent	
					2022-05-24	Letter	Local Refinement consultation extension notification sent	
					2023-01-08	Letter	Section 56 notification sent	
122	Beryl Mabel Terry Stuart John Fisher Tom French - BTF Partnership (as agent)	Cat 1 and 3	14-06 14-18 15-20	CAS CASTPS CAS			In contact with landowner via agent who is aware of the Project and its effect on their property. Only subsoil acquisition is required and minor utility rights therefore acquisition by agreement is not being pursued.	N/A
					2017-04-12	Letter	Preferred Route Announcement notification sent	
					2017-07-20	Phone Call	Correspondence regarding meeting arrangement	
					2017-08-17	Letter	Survey access request sent	
					2017-08-30	Email	Correspondence regarding survey works	
					2017-08-31	Meeting	Discussion regarding borehole work and access agreement	
					2017-10-31	Letter	Order Limits update notification sent	
					2018-05-14	Letter	Land Interest Questionnaire sent	
					2018-06-14	Letter	Land Interest Questionnaire response	
					2018-08-28	Letter	Land Interest Questionnaire sent	
					2018-09-21	Letter	Land Interest Questionnaire response	
					2018-10-09	Letter	Section 42 Statutory consultation notification sent	
					2018-11-21	Email	Correspondence regarding survey access	
					2019-02-11	Meeting	Discussion regarding compound site development and to confirm future borehole works	

CA (Compulsory acquisition), CAR (Compulsory acquisition of rights over land and temporary possession), TP (Temporary possession)  
 CAS (Compulsory acquisition of subsoil), CASTPS (Compulsory acquisition of subsoil and temporary possession of land at the surface)



No.	Land interest name/organisation and land agent's name (if applicable)	Type of interest	Plot(s)	Land requirement	Status of negotiations with land interest	RR ref. no(s).
122 Cont'd					2019-08-15 Letter 2019 Post-Statutory consultation notification sent 2019-11-15 Email Correspondence attaching draft minutes of a meeting 2020-01-27 Letter Supplementary consultation notification sent 2020-03-16 Letter Land Interest Questionnaire sent 2020-03-30 Meeting Discussion regarding survey access 2020-04-03 Email Correspondence attaching draft minutes of a meeting 2020-04-14 Email Correspondence regarding survey consent form 2020-07-02 Letter Land Interest Questionnaire response 2020-07-03 Email Correspondence regarding survey payment 2020-07-13 Letter Design Refinement consultation notification sent 2020-08-04 Email Correspondence regarding survey compensation 2020-10-22 Meeting Discussion with agent advising that as only subsoil interests were being acquired the landowner would not progress a voluntary agreement 2020-11-05 Email Correspondence requesting survey access 2020-11-05 Meeting Regular catch up meeting with agent to discuss status and case progress 2021-01-14 Meeting Regular catch up meeting with agent to discuss status and case progress 2021-02-11 Meeting Regular catch up meeting with agent to discuss status and case progress 2021-02-19 Email Correspondence regarding survey payment 2021-03-11 Meeting Regular catch up meeting with agent to discuss status and case progress 2021-04-13 Email Correspondence regarding survey payment 2021-04-23 Meeting Regular catch up meeting with agent to discuss status and case progress 2021-05-13 Meeting Regular catch up meeting with agent to discuss status and case progress	

CA (Compulsory acquisition), CAR (Compulsory acquisition of rights over land and temporary possession), TP (Temporary possession)  
 CAS (Compulsory acquisition of subsoil), CASTPS (Compulsory acquisition of subsoil and temporary possession of land at the surface)

No.	Land interest name/organisation and land agent's name (if applicable)	Type of interest	Plot(s)	Land requirement	Status of negotiations with land interest	RR ref. no(s).
122 Cont'd					<p>2021-06-18 Meeting Regular catch up meeting with agent to discuss status and case progress</p> <p>2021-07-13 Meeting Regular catch up meeting with agent to discuss status and case progress</p> <p>2021-07-13 Letter Community Impacts consultation notification sent</p> <p>2021-07-28 Meeting Regular catch up meeting with agent to discuss status and case progress</p> <p>2021-08-20 Meeting Regular catch up meeting with agent to discuss status and case progress</p> <p>2021-09-15 Meeting Regular catch up meeting with agent to discuss status and case progress</p> <p>2021-10-13 Meeting Regular catch up meeting with agent to discuss status and case progress</p> <p>2021-10-26 Letter An invitation has been sent to negotiate and acquire land interests by voluntary agreement</p> <p>2021-10-28 Email Correspondence requesting survey licence extension</p> <p>2021-11-10 Meeting Regular catch up meeting with agent to discuss status and case progress</p> <p>2021-12-02 Email Correspondence regarding proposed impact on land</p> <p>2022-02-07 Meeting Regular catch up meeting with agent to discuss status and case progress</p> <p>2022-03-01 Meeting Regular catch up meeting with agent to discuss status and case progress</p> <p>2022-04-04 Meeting Regular catch up meeting with agent to discuss status and case progress</p> <p>2022-05-03 Meeting Regular catch up meeting with agent to discuss status and case progress</p> <p>2022-05-13 Letter Local Refinement consultation notification sent</p> <p>2022-05-24 Letter Local Refinement consultation extension notification sent</p> <p>2022-05-30 Meeting Regular catch up meeting with agent to discuss status and case progress</p> <p>2022-06-21 Meeting Regular catch up meeting with agent to discuss status and case progress</p> <p>2022-07-05 Email Correspondence regarding property for sale</p>	

CA (Compulsory acquisition), CAR (Compulsory acquisition of rights over land and temporary possession), TP (Temporary possession)  
CAS (Compulsory acquisition of subsoil), CASTPS (Compulsory acquisition of subsoil and temporary possession of land at the surface)

No.	Land interest name/organisation and land agent's name (if applicable)	Type of interest	Plot(s)	Land requirement	Status of negotiations with land interest			RR ref. no(s).
122 Cont'd					2022-07-25	Meeting	Regular catch up meeting with agent to discuss status and case progress	
					2022-12-22	Email	Correspondence with agent	
					2023-01-08	Letter	Section 56 notification sent	
123	Betsy Bruce	Cat 1 and 3	43-102 44-105 44-107	TP TP TP	2020-07-13	Letter	An invitation to negotiate and acquire land interests by voluntary agreement has been sent by letter. Design Refinement consultation notification sent	N/A
					2020-09-29	Letter	An invitation has been sent to negotiate and acquire land interests by voluntary agreement	
					2021-07-13	Letter	Community Impacts consultation notification sent	
					2021-10-26	Letter	An invitation has been sent to negotiate and acquire land interests by voluntary agreement	
					2021-11-01	Phone Call	Conversation regarding voluntary agreement	
					2022-05-13	Letter	Local Refinement consultation notification sent	
					2022-05-24	Letter	Local Refinement consultation extension notification sent	
					2022-06-01	Phone Call	Conversation regarding voluntary agreement	
					2023-01-08	Letter	Section 56 notification sent	
124	Beverley Anne Moody	Cat 1 and 3	33-200	CAR	2018-10-09	Letter	An invitation to negotiate and acquire land interests by voluntary agreement has been sent by letter. Section 42 Statutory consultation notification sent	N/A
					2018-10-09	Letter	Land Interest Questionnaire sent	
					2019-02-08	Letter	Land Interest Questionnaire reminder sent	
					2020-01-27	Letter	Supplementary consultation notification sent	
					2020-07-13	Letter	Design Refinement consultation notification sent	
					2020-09-29	Letter	An invitation has been sent to negotiate and acquire land interests by voluntary agreement	
					2021-07-13	Letter	Community Impacts consultation notification sent	

CA (Compulsory acquisition), CAR (Compulsory acquisition of rights over land and temporary possession), TP (Temporary possession)  
CAS (Compulsory acquisition of subsoil), CASTPS (Compulsory acquisition of subsoil and temporary possession of land at the surface)

No.	Land interest name/organisation and land agent's name (if applicable)	Type of interest	Plot(s)	Land require ment	Status of negotiations with land interest			RR ref. no(s).
124 Cont'd					2021-10-26	Letter	An invitation has been sent to negotiate and acquire land interests by voluntary agreement	
					2022-05-13	Letter	Local Refinement consultation notification sent	
					2022-05-24	Letter	Local Refinement consultation extension notification sent	
					2023-01-08	Letter	Section 56 notification sent	
125	Bexleyheath & District Motor Cycling Club Limited	Cat 1 and 3	06-178	CA	2020-07-13	Letter	An invitation to negotiate and acquire land interests by voluntary agreement has been sent by letter. Design Refinement consultation notification sent	N/A
			06-187	CAR	2020-09-29	Letter	An invitation has been sent to negotiate and acquire land interests by voluntary agreement	
					2021-01-19	Letter	Land Interest Questionnaire sent	
					2021-07-13	Letter	Community Impacts consultation notification sent	
					2021-10-26	Letter	An invitation has been sent to negotiate and acquire land interests by voluntary agreement	
					2022-05-13	Letter	Local Refinement consultation notification sent	
					2022-05-24	Letter	Local Refinement consultation extension notification sent	
					2023-01-08	Letter	Section 56 notification sent	
126	Binning Group Ltd	Cat 1, 2 and 3	20-64	CA	2022-05-13	Letter	The Applicant has invited the interested person to take part in project consultation on a statutory basis. Local Refinement Consultation notification sent	N/A
			20-70	CA	2022-05-17	Email	Correspondence with land agent in relation to Local Refinement Consultation notification letter	
			20-73	CA	2022-05-23	Phone call	Conversation outlining forecasted traffic impacts and project update.	
			20-74	CA	2023-01-08	Letter	Section 56 notification sent	
			23-113	CA				
			23-117	CA				
			23-118	CA				

CA (Compulsory acquisition), CAR (Compulsory acquisition of rights over land and temporary possession), TP (Temporary possession)  
CAS (Compulsory acquisition of subsoil), CASTPS (Compulsory acquisition of subsoil and temporary possession of land at the surface)

No.	Land interest name/organisation and land agent's name (if applicable)	Type of interest	Plot(s)	Land requirement	Status of negotiations with land interest	RR ref. no(s).
126 Cont'd			23-123 23-124 23-133	CAR TP CAR		
127	Bonny Saunders	Cat 1	29-40	CA	<p>Occupier at Gammonfields Way Travellers site. Occupied by way of a licence agreement from Thurrock Council. On site consultation events have been held and attended by Thurrock Council representatives and members of the travelling community to seek feedback on alternative relocation options for this site. During COVID-19 options and engagement were shared via a private Facebook Group as well as engagement by the Traveller Liaison Officer for Thurrock Council. New site agreed in principle by both Thurrock as the Freeholder and by the occupiers. All occupiers will be relocated onto the new site and discussions are ongoing to agree the final details of the design of the site layout. This will enable an indicative plan to be agreed.</p> <p>2018-11-27 Meeting On site consultation event</p> <p>2019-12-05 Meeting On site consultation event</p> <p>2020-02-24 Meeting On site consultation event</p> <p>2020-07-13 Meeting On site consultation event</p> <p>2020-07-13 Letter Design Refinement consultation notification sent</p> <p>2022-05-13 Letter Local Refinement consultation notification sent</p> <p>2022-05-24 Letter Local Refinement consultation extension notification sent</p> <p>2022-07-07 Letter Engagement seeking feedback on proposals for final site and pitch layout</p> <p>2023-01-08 Letter Section 56 notification sent</p>	N/A
128	BP Oil UK Limited	Cat 1, 2 and 3	07-04 07-09 07-11	CAR CAR CAR	<p>An invitation to negotiate and acquire land interests by voluntary agreement has been sent by letter.</p> <p>2019-08-15 Letter 2019 Post-Statutory consultation notification sent</p> <p>2020-01-27 Letter Supplementary consultation notification sent</p> <p>2020-07-13 Letter Design Refinement consultation notification sent</p>	N/A

CA (Compulsory acquisition), CAR (Compulsory acquisition of rights over land and temporary possession), TP (Temporary possession)  
CAS (Compulsory acquisition of subsoil), CASTPS (Compulsory acquisition of subsoil and temporary possession of land at the surface)

No.	Land interest name/organisation and land agent's name (if applicable)	Type of interest	Plot(s)	Land require ment	Status of negotiations with land interest			RR ref. no(s).
128 Cont'd			07-14 07-17 07-26 07-38 32-87	CA CA CAR CA CA	2020-09-29 2021-01-19 2021-07-13 2021-10-26 2021-11-02 2021-11-15 2022-05-13 2022-05-24 2022-05-27 2022-05-31 2022-06-10 2022-09-05 2023-01-08	Letter Letter Letter Letter Email Phone Call Letter Letter Email Email Email Email Letter	An invitation has been sent to negotiate and acquire land interests by voluntary agreement Land Interest Questionnaire sent Community Impacts consultation notification sent An invitation has been sent to negotiate and acquire land interests by voluntary agreement Correspondence regarding voluntary agreement Conversation regarding effect of Project on property Local Refinement consultation notification sent Local Refinement consultation extension notification sent Correspondence regarding land use refinements Correspondence regarding land use refinements Correspondence regarding land use refinements Correspondence with agent regarding Project proposals and land requirements Section 56 notification sent	
129	Bradley Neil Haydon Marsh	Cat 1 and 3	09-62	TP	2020-01-27 2020-07-13 2020-09-29 2021-07-13 2021-10-26 2022-05-13 2022-05-24 2023-01-08	Letter Letter Letter Letter Letter Letter Letter Letter	An invitation to negotiate and acquire land interests by voluntary agreement has been sent by letter. Supplementary consultation notification sent Design Refinement consultation notification sent An invitation has been sent to negotiate and acquire land interests by voluntary agreement Community Impacts consultation notification sent An invitation has been sent to negotiate and acquire land interests by voluntary agreement Local Refinement consultation notification sent Local Refinement consultation extension notification sent Section 56 notification sent	N/A

CA (Compulsory acquisition), CAR (Compulsory acquisition of rights over land and temporary possession), TP (Temporary possession)  
CAS (Compulsory acquisition of subsoil), CASTPS (Compulsory acquisition of subsoil and temporary possession of land at the surface)

No.	Land interest name/organisation and land agent's name (if applicable)	Type of interest	Plot(s)	Land require ment	Status of negotiations with land interest			RR ref. no(s).
130	Brian Dean Richardson  Mary Louise French	Cat 1 and 3	23-44	CAR	2018-08-30	Letter	An invitation to negotiate and acquire land interests by voluntary agreement has been sent by letter. Survey access request sent	N/A
					2018-10-09	Letter	Section 42 Statutory consultation notification sent	
					2018-10-09	Letter	Land Interest Questionnaire sent	
					2018-12-19	Email	Correspondence regarding Land Interest Questionnaire assistance	
					2018-12-20	Letter	Land Interest Questionnaire response	
					2020-01-27	Letter	Supplementary consultation notification sent	
					2020-07-13	Letter	Design Refinement consultation notification sent	
					2020-09-29	Letter	An invitation has been sent to negotiate and acquire land interests by voluntary agreement	
					2021-07-13	Letter	Community Impacts consultation notification sent	
					2021-10-26	Letter	An invitation has been sent to negotiate and acquire land interests by voluntary agreement	
					2022-05-13	Letter	Local Refinement consultation notification sent	
					2022-05-24	Letter	Local Refinement consultation extension notification sent	
					2023-01-08	Letter	Section 56 notification sent	
131	Brian Edward Benson	Cat 1 and 3	43-74	TP	2020-01-27	Letter	An invitation to negotiate and acquire land interests by voluntary agreement has been sent by letter. Supplementary consultation notification sent	N/A
			43-75	TP	2020-03-16	Letter	Land Interest Questionnaire sent	
					2020-07-13	Letter	Design Refinement consultation notification sent	
					2020-09-29	Letter	An invitation has been sent to negotiate and acquire land interests by voluntary agreement	
					2021-07-13	Letter	Community Impacts consultation notification sent	
					2021-10-26	Letter	An invitation has been sent to negotiate and acquire land interests by voluntary agreement	
					2022-05-13	Letter	Local Refinement consultation notification sent	

CA (Compulsory acquisition), CAR (Compulsory acquisition of rights over land and temporary possession), TP (Temporary possession)  
 CAS (Compulsory acquisition of subsoil), CASTPS (Compulsory acquisition of subsoil and temporary possession of land at the surface)

No.	Land interest name/organisation and land agent's name (if applicable)	Type of interest	Plot(s)	Land require ment	Status of negotiations with land interest	RR ref. no(s).
131 Cont'd					2022-05-24 Letter Local Refinement consultation extension notification sent 2023-01-08 Letter Section 56 notification sent	
132	Brian Frank Jackson	Cat 1 and 3	33-168	CAR	An invitation to negotiate and acquire land interests by voluntary agreement has been sent by letter. 2018-10-09 Letter Section 42 Statutory consultation notification sent 2018-10-09 Letter Land Interest Questionnaire sent 2018-11-29 Letter Land Interest Questionnaire response 2020-01-27 Letter Supplementary consultation notification sent 2020-07-13 Letter Design Refinement consultation notification sent 2020-09-29 Letter An invitation has been sent to negotiate and acquire land interests by voluntary agreement 2021-07-13 Letter Community Impacts consultation notification sent 2021-10-26 Letter An invitation has been sent to negotiate and acquire land interests by voluntary agreement 2022-05-13 Letter Local Refinement consultation notification sent 2022-05-24 Letter Local Refinement consultation extension notification sent 2023-01-08 Letter Section 56 notification sent	N/A
133	Brian Harry Mundy	Cat 1 and 3	42-168	CAR	An invitation to negotiate and acquire land interests by voluntary agreement has been sent by letter. 2018-10-09 Letter Land Interest Questionnaire sent 2018-10-09 Letter Section 42 Statutory consultation notification sent 2018-12-14 Letter Land Interest Questionnaire response 2020-01-27 Letter Supplementary consultation notification sent 2020-07-13 Letter Design Refinement consultation notification sent 2020-09-29 Letter An invitation has been sent to negotiate and acquire land interests by voluntary agreement 2021-07-13 Letter Community Impacts consultation notification sent	N/A

CA (Compulsory acquisition), CAR (Compulsory acquisition of rights over land and temporary possession), TP (Temporary possession)  
 CAS (Compulsory acquisition of subsoil), CASTPS (Compulsory acquisition of subsoil and temporary possession of land at the surface)



No.	Land interest name/organisation and land agent's name (if applicable)	Type of interest	Plot(s)	Land requirement	Status of negotiations with land interest	RR ref. no(s).
133 Cont'd					2021-10-26 Letter An invitation has been sent to negotiate and acquire land interests by voluntary agreement 2022-05-13 Letter Local Refinement consultation notification sent 2022-05-24 Letter Local Refinement consultation extension notification sent 2023-01-08 Letter Section 56 notification sent	
134	Brian John Bush	Cat 1 and 3	26-39	CAR	An invitation to negotiate and acquire land interests by voluntary agreement has been sent by letter. 2020-01-27 Letter Supplementary consultation notification sent 2020-07-13 Letter Design Refinement consultation notification sent 2020-09-29 Letter An invitation has been sent to negotiate and acquire land interests by voluntary agreement 2021-07-13 Letter Community Impacts consultation notification sent 2021-10-26 Letter An invitation has been sent to negotiate and acquire land interests by voluntary agreement 2022-05-13 Letter Local Refinement consultation notification sent 2022-05-24 Letter Local Refinement consultation extension notification sent 2023-01-08 Letter Section 56 notification sent	N/A
135	Brian John Matthews	Cat 1 and 3	24-33	CA	An invitation to negotiate and acquire land interests by voluntary agreement has been sent by letter. 2018-10-09 Letter Land Interest Questionnaire sent 2018-10-09 Letter Section 42 Statutory consultation notification sent 2019-02-08 Letter Land Interest Questionnaire reminder sent 2020-01-27 Letter Supplementary consultation notification sent 2020-07-13 Letter Design Refinement consultation notification sent 2020-09-29 Letter An invitation has been sent to negotiate and acquire land interests by voluntary agreement 2021-07-13 Letter Community Impacts consultation notification sent	N/A

CA (Compulsory acquisition), CAR (Compulsory acquisition of rights over land and temporary possession), TP (Temporary possession)  
 CAS (Compulsory acquisition of subsoil), CASTPS (Compulsory acquisition of subsoil and temporary possession of land at the surface)

No.	Land interest name/organisation and land agent's name (if applicable)	Type of interest	Plot(s)	Land require ment	Status of negotiations with land interest			RR ref. no(s).
135 Cont'd					2021-10-26	Letter	An invitation has been sent to negotiate and acquire land interests by voluntary agreement	
					2022-05-13	Letter	Local Refinement consultation notification sent	
					2022-05-24	Letter	Local Refinement consultation extension notification sent	
					2023-01-08	Letter	Section 56 notification sent	
136	Bridget Beaney	Cat 1	29-40	CA	Occupier at Gammonfields Way Travellers site. Occupied by way of a licence agreement from Thurrock Council. On site consultation events have been held and attended by Thurrock Council representatives and members of the travelling community to seek feedback on alternative relocation options for this site. During COVID-19 options and engagement were shared via a private Facebook Group as well as engagement by the Traveller Liaison Officer for Thurrock Council. New site agreed in principle by both Thurrock as the Freeholder and by the occupiers. All occupiers will be relocated onto the new site and discussions are ongoing to agree the final details of the design of the site layout. This will enable an indicative plan to be agreed.			N/A
					2018-11-27	Meeting	On site consultation event	
					2019-12-05	Meeting	On site consultation event	
					2020-02-24	Meeting	On site consultation event	
					2020-07-13	Letter	Design Refinement consultation notification sent	
					2020-07-13	Meeting	On site consultation event	
					2022-05-13	Letter	Local Refinement consultation notification sent	
					2022-05-24	Letter	Local Refinement consultation extension notification sent	
					2022-07-07	Letter	Engagement seeking feedback on proposals for final site and pitch layout	
					2023-01-08	Letter	Section 56 notification sent	
137	Bridget M Mongen	Cat 1	42-12	CAR	An invitation to negotiate and acquire land interests by voluntary agreement has been sent by letter.			N/A
					2022-05-13	Letter	Local Refinement consultation notification sent	
					2022-05-24	Letter	Local Refinement consultation extension notification sent	

CA (Compulsory acquisition), CAR (Compulsory acquisition of rights over land and temporary possession), TP (Temporary possession)  
 CAS (Compulsory acquisition of subsoil), CASTPS (Compulsory acquisition of subsoil and temporary possession of land at the surface)

No.	Land interest name/organisation and land agent's name (if applicable)	Type of interest	Plot(s)	Land require ment	Status of negotiations with land interest			RR ref. no(s).
137 Cont'd					2023-01-08	Letter	Section 56 notification sent	
138	British Railways Board Limited	Cat 2 and 3	17-01 18-10	TP TP	2020-01-27 2020-07-13 2020-09-29 2021-07-13 2021-10-26 2022-05-13 2022-05-24 2023-01-08	Letter Letter Letter Letter Letter Letter Letter Letter	An invitation to negotiate and acquire land interests by voluntary agreement has been sent by letter. Supplementary consultation notification sent Design Refinement consultation notification sent An invitation has been sent to negotiate and acquire land interests by voluntary agreement Community Impacts consultation notification sent An invitation has been sent to negotiate and acquire land interests by voluntary agreement Local Refinement consultation notification sent Local Refinement consultation extension notification sent Section 56 notification sent	N/A
139	British Telecommunications Public Limited Company	Cat 1, 2 and 3	03-03 03-06 03-07 03-08 03-09 03-11 03-12 03-13 03-15	CAR CA CAR TP CA CA CA CA CA	2017-04-12 2017-08-17 2017-09-05 2017-10-31 2017-11-01 2018-05-14 2018-08-20 2018-10-09 2019-01-24	Letter Letter Letter Letter Letter Letter Letter Letter Letter	Notification of the Project and confirmation of assets has taken place. The draft Development Consent Order contains Protective Provisions for the benefit of statutory undertakers and prohibits compulsory acquisition of any of their apparatus without consent. Further negotiations will be progressed up to and during examination. Preferred Route Announcement notification sent Survey access request sent Survey access request sent Order Limits update notification sent Development boundary update sent Land Interest Questionnaire sent Land Interest Questionnaire sent Section 42 Statutory consultation notification sent Land Interest Questionnaire response	N/A

CA (Compulsory acquisition), CAR (Compulsory acquisition of rights over land and temporary possession), TP (Temporary possession)  
 CAS (Compulsory acquisition of subsoil), CASTPS (Compulsory acquisition of subsoil and temporary possession of land at the surface)

No.	Land interest name/organisation and land agent's name (if applicable)	Type of interest	Plot(s)	Land requirement	Status of negotiations with land interest			RR ref. no(s).
139 Cont'd			03-17	CAR	2019-08-15	Letter	2019 Post-Statutory consultation notification sent	
			03-20	CA	2019-09-05	Email	Correspondence regarding land referencing	
			03-21	CA	2020-01-27	Letter	Supplementary consultation notification sent	
			03-22	CA	2020-07-13	Letter	Design Refinement consultation notification sent	
			03-24	CA	2020-09-29	Letter	An invitation has been sent to negotiate and acquire land interests by voluntary agreement	
			03-27	CA	2021-07-13	Letter	Community Impacts consultation notification sent	
			03-29	CA	2021-10-26	Letter	An invitation has been sent to negotiate and acquire land interests by voluntary agreement	
			03-30	CA	2022-05-11	Letter	Landowner engagement notification sent	
			03-33	CAR	2022-05-13	Letter	Local Refinement consultation notification sent	
			03-34	CA	2022-05-24	Letter	Local Refinement consultation extension notification sent	
			03-35	CA	2022-09-01	Letter	Landowner engagement notification sent	
			03-36	TP	2023-01-08	Letter	Section 56 notification sent	
			03-37	CA				
			03-41	CA				
			03-42	CA				
			03-44	CA				
			03-45	CA				
			03-46	CA				
			03-47	CA				
			03-48	CA				
03-50	CA							
03-53	CA							

CA (Compulsory acquisition), CAR (Compulsory acquisition of rights over land and temporary possession), TP (Temporary possession)  
CAS (Compulsory acquisition of subsoil), CASTPS (Compulsory acquisition of subsoil and temporary possession of land at the surface)

No.	Land interest name/organisation and land agent's name (if applicable)	Type of interest	Plot(s)	Land require ment	Status of negotiations with land interest	RR ref. no(s).
139 Cont'd			03-55	CA		
			03-56	CA		
			03-58	CA		
			03-70	CA		
			03-87	CAR		
			03-120	CA		
			03-123	CA		
			03-151	CA		
			03-152	CA		
			04-02	CA		
			04-05	CA		
			04-07	CAR		
			04-11	CA		
			04-12	CAR		
			04-15	CA		
			04-18	CA		
			04-19	CA		
			04-21	CA		
			04-24	CA		
			04-26	CA		
			04-29	CA		
			04-30	CA		
			04-31	CA		

CA (Compulsory acquisition), CAR (Compulsory acquisition of rights over land and temporary possession), TP (Temporary possession)  
 CAS (Compulsory acquisition of subsoil), CASTPS (Compulsory acquisition of subsoil and temporary possession of land at the surface)

No.	Land interest name/organisation and land agent's name (if applicable)	Type of interest	Plot(s)	Land requirement	Status of negotiations with land interest	RR ref. no(s).
139 Cont'd			04-32	CA		
			04-38	CAR		
			04-39	CA		
			04-42	CAR		
			04-45	CAR		
			04-47	CA		
			04-49	CA		
			04-50	CA		
			04-51	CA		
			04-52	CA		
			04-54	CA		
			04-55	CA		
			04-56	CA		
			04-57	CA		
			04-58	CAR		
			04-60	CA		
			04-63	CAR		
			04-64	CA		
			04-67	CA		
			04-68	CA		
			04-69	CA		
			04-71	CA		
			04-74	CA		

CA (Compulsory acquisition), CAR (Compulsory acquisition of rights over land and temporary possession), TP (Temporary possession)  
 CAS (Compulsory acquisition of subsoil), CASTPS (Compulsory acquisition of subsoil and temporary possession of land at the surface)

No.	Land interest name/organisation and land agent's name (if applicable)	Type of interest	Plot(s)	Land requirement	Status of negotiations with land interest	RR ref. no(s).
139 Cont'd			04-75	CA		
			04-76	CA		
			04-77	CA		
			04-78	CA		
			04-79	CA		
			04-80	CA		
			04-82	CA		
			04-84	CA		
			04-85	CA		
			04-87	CA		
			04-89	CAR		
			04-90	CA		
			04-91	CA		
			04-92	CAR		
			04-95	CA		
			04-102	CA		
			04-104	CA		
			04-105	CA		
			04-106	CA		
			04-111	CA		
			04-113	CA		
			04-114	CA		
			04-119	CA		

CA (Compulsory acquisition), CAR (Compulsory acquisition of rights over land and temporary possession), TP (Temporary possession)  
 CAS (Compulsory acquisition of subsoil), CASTPS (Compulsory acquisition of subsoil and temporary possession of land at the surface)

No.	Land interest name/organisation and land agent's name (if applicable)	Type of interest	Plot(s)	Land requirement	Status of negotiations with land interest	RR ref. no(s).
139 Cont'd			04-120	CA		
			04-121	CA		
			04-129	CA		
			04-131	CA		
			04-132	CA		
			04-135	CA		
			04-138	CAR		
			04-142	CA		
			04-143	CA		
			04-146	CA		
			04-147	CA		
			04-150	CA		
			04-151	CAR		
			04-153	CAR		
			04-155	CA		
			04-157	CA		
			04-158	CA		
			04-159	CA		
			04-160	CA		
			04-161	CA		
			04-171	CA		
			04-172	CA		
			04-173	CA		

CA (Compulsory acquisition), CAR (Compulsory acquisition of rights over land and temporary possession), TP (Temporary possession)  
 CAS (Compulsory acquisition of subsoil), CASTPS (Compulsory acquisition of subsoil and temporary possession of land at the surface)



No.	Land interest name/organisation and land agent's name (if applicable)	Type of interest	Plot(s)	Land requirement	Status of negotiations with land interest	RR ref. no(s).
139 Cont'd			04-186	CA		
			04-187	CA		
			04-193	CA		
			04-194	CA		
			04-195	CA		
			04-196	CA		
			04-198	CA		
			04-199	CA		
			04-201	CA		
			04-202	CA		
			04-204	CA		
			04-205	CA		
			04-206	CA		
			04-207	CA		
			04-211	CA		
			04-213	CA		
			04-215	CAR		
			04-216	CA		
			04-217	CA		
			04-218	CA		
			04-219	CA		
			04-220	CA		
			04-222	CA		

CA (Compulsory acquisition), CAR (Compulsory acquisition of rights over land and temporary possession), TP (Temporary possession)  
 CAS (Compulsory acquisition of subsoil), CASTPS (Compulsory acquisition of subsoil and temporary possession of land at the surface)

No.	Land interest name/organisation and land agent's name (if applicable)	Type of interest	Plot(s)	Land requirement	Status of negotiations with land interest	RR ref. no(s).
139 Cont'd			04-226	CAR		
			04-227	CAR		
			04-229	CAR		
			04-230	CA		
			04-233	TP		
			04-236	CA		
			04-238	CA		
			04-239	CA		
			04-240	CA		
			04-241	CA		
			04-243	CAR		
			04-246	CAR		
			04-247	CAR		
			04-248	CA		
			04-249	CAR		
			04-251	CAR		
			04-253	TP		
			04-254	TP		
			04-255	TP		
			04-258	TP		
			04-259	CAR		
			04-260	CA		
			04-261	CA		

CA (Compulsory acquisition), CAR (Compulsory acquisition of rights over land and temporary possession), TP (Temporary possession)  
 CAS (Compulsory acquisition of subsoil), CASTPS (Compulsory acquisition of subsoil and temporary possession of land at the surface)

No.	Land interest name/organisation and land agent's name (if applicable)	Type of interest	Plot(s)	Land requirement	Status of negotiations with land interest	RR ref. no(s).
139 Cont'd			04-266	CAR		
			04-271	CA		
			04-272	CA		
			04-273	CA		
			06-20	CA		
			06-24	CA		
			06-31	CA		
			06-35	CA		
			06-36	CA		
			06-38	CA		
			06-39	CA		
			06-40	CA		
			06-41	CA		
			06-42	CA		
			06-43	CA		
			06-45	CA		
			06-47	CA		
			06-52	CA		
			06-55	CAR		
			06-59	CA		
			06-60	CA		
			06-61	CA		
			06-62	CA		

CA (Compulsory acquisition), CAR (Compulsory acquisition of rights over land and temporary possession), TP (Temporary possession)  
 CAS (Compulsory acquisition of subsoil), CASTPS (Compulsory acquisition of subsoil and temporary possession of land at the surface)

No.	Land interest name/organisation and land agent's name (if applicable)	Type of interest	Plot(s)	Land requirement	Status of negotiations with land interest	RR ref. no(s).
139 Cont'd			06-65	CA		
			06-66	CA		
			06-68	CA		
			06-69	CA		
			06-70	CA		
			06-72	CAR		
			06-73	CA		
			06-76	CA		
			06-77	CA		
			06-78	CAR		
			06-82	CA		
			06-83	CA		
			06-84	CA		
			06-85	CA		
			06-87	CA		
			06-89	CA		
			06-90	CA		
			06-94	CA		
			06-97	CA		
			06-98	CAR		
			06-103	CA		
			06-107	CAR		
			06-108	CA		

CA (Compulsory acquisition), CAR (Compulsory acquisition of rights over land and temporary possession), TP (Temporary possession)  
 CAS (Compulsory acquisition of subsoil), CASTPS (Compulsory acquisition of subsoil and temporary possession of land at the surface)

No.	Land interest name/organisation and land agent's name (if applicable)	Type of interest	Plot(s)	Land requirement	Status of negotiations with land interest	RR ref. no(s).
139 Cont'd			06-110	TP		
			06-111	CAR		
			06-113	CAR		
			06-114	CAR		
			06-115	CAR		
			06-121	CAR		
			06-125	CA		
			06-126	CA		
			06-135	TP		
			06-140	CA		
			06-141	CA		
			06-145	CA		
			06-147	CA		
			06-155	CA		
			06-162	CA		
			06-166	CA		
			06-175	CA		
			06-176	CA		
			06-177	CA		
			06-180	CA		
			06-181	CA		
			06-183	CA		
			06-184	CA		

CA (Compulsory acquisition), CAR (Compulsory acquisition of rights over land and temporary possession), TP (Temporary possession)  
 CAS (Compulsory acquisition of subsoil), CASTPS (Compulsory acquisition of subsoil and temporary possession of land at the surface)

No.	Land interest name/organisation and land agent's name (if applicable)	Type of interest	Plot(s)	Land requirement	Status of negotiations with land interest	RR ref. no(s).
139 Cont'd			06-189	CA		
			06-193	CA		
			06-195	CA		
			06-196	CA		
			06-197	CA		
			06-198	CA		
			06-199	CA		
			11-18	CA		
			11-19	CA		
			11-21	CA		
			11-25	CA		
			11-27	CA		
			11-30	CA		
			11-34	CA		
			11-35	CA		
			11-36	CA		
			11-42	CA		
			11-43	CAR		
			11-44	CA		
			13-05	TP		
			13-06	TP		
			13-07	TP		
			13-12	CAR		

CA (Compulsory acquisition), CAR (Compulsory acquisition of rights over land and temporary possession), TP (Temporary possession)  
 CAS (Compulsory acquisition of subsoil), CASTPS (Compulsory acquisition of subsoil and temporary possession of land at the surface)

No.	Land interest name/organisation and land agent's name (if applicable)	Type of interest	Plot(s)	Land requirement	Status of negotiations with land interest	RR ref. no(s).
139 Cont'd			13-13	CAR		
			13-14	CAR		
			13-15	CAR		
			13-16	CAR		
			13-17	CAR		
			13-18	CAR		
			13-19	CAR		
			13-21	CAR		
			13-23	CA		
			13-26	CAR		
			13-28	CAR		
			13-29	CAR		
			13-30	CAR		
			13-32	CAR		
			13-34	CAR		
			13-35	CA		
			13-37	CA		
			13-39	CA		
			13-40	CAR		
			13-44	CA		
			13-45	CAR		
			13-46	CASTPS		
			13-47	CASTPS		

CA (Compulsory acquisition), CAR (Compulsory acquisition of rights over land and temporary possession), TP (Temporary possession)  
 CAS (Compulsory acquisition of subsoil), CASTPS (Compulsory acquisition of subsoil and temporary possession of land at the surface)

No.	Land interest name/organisation and land agent's name (if applicable)	Type of interest	Plot(s)	Land requirement	Status of negotiations with land interest	RR ref. no(s).
139 Cont'd			13-54	CAR		
			13-55	CAR		
			13-56	CAR		
			13-63	CAR		
			13-70	CAR		
			13-71	CAR		
			20-79	CA		
			20-85	CA		
			20-87	TP		
			22-01	TP		
			22-03	TP		
			22-11	TP		
			22-13	TP		
			22-19	TP		
			22-20	TP		
			22-21	TP		
			22-23	TP		
			22-24	TP		
			22-27	CAR		
			22-31	CAR		
			22-115	CA		
			22-116	TP		
			23-30	CAR		

CA (Compulsory acquisition), CAR (Compulsory acquisition of rights over land and temporary possession), TP (Temporary possession)  
 CAS (Compulsory acquisition of subsoil), CASTPS (Compulsory acquisition of subsoil and temporary possession of land at the surface)



No.	Land interest name/organisation and land agent's name (if applicable)	Type of interest	Plot(s)	Land requirement	Status of negotiations with land interest	RR ref. no(s).
139 Cont'd			23-38	TP		
			23-40	TP		
			23-44	CAR		
			23-45	CAR		
			23-49	CAR		
			23-53	CAR		
			23-54	CAR		
			23-55	CAR		
			23-56	CAR		
			23-57	CAR		
			23-58	CAR		
			23-59	CAR		
			23-60	CAR		
			23-61	CAR		
			23-62	CAR		
			23-63	CAR		
			23-64	CAR		
			23-65	CAR		
			23-68	CA		
			23-73	CA		
			23-80	CA		
			23-83	CA		
			23-85	CA		

CA (Compulsory acquisition), CAR (Compulsory acquisition of rights over land and temporary possession), TP (Temporary possession)  
 CAS (Compulsory acquisition of subsoil), CASTPS (Compulsory acquisition of subsoil and temporary possession of land at the surface)

No.	Land interest name/organisation and land agent's name (if applicable)	Type of interest	Plot(s)	Land requirement	Status of negotiations with land interest	RR ref. no(s).
139 Cont'd			23-86	CA		
			23-92	CA		
			23-93	CA		
			23-94	CA		
			23-95	CAR		
			23-97	CAR		
			23-101	TP		
			23-108	CAR		
			23-110	CAR		
			23-111	TP		
			23-112	CAR		
			23-114	TP		
			23-120	CAR		
			23-122	TP		
			23-126	TP		
			23-127	CAR		
			23-133	CAR		
			23-138	CAR		
			23-148	CAR		
			23-156	CA		
			23-158	CA		
			23-159	TP		
			23-162	CAR		

CA (Compulsory acquisition), CAR (Compulsory acquisition of rights over land and temporary possession), TP (Temporary possession)  
 CAS (Compulsory acquisition of subsoil), CASTPS (Compulsory acquisition of subsoil and temporary possession of land at the surface)

No.	Land interest name/organisation and land agent's name (if applicable)	Type of interest	Plot(s)	Land requirement	Status of negotiations with land interest	RR ref. no(s).
139 Cont'd			23-163	TP		
			23-164	TP		
			23-165	TP		
			23-168	TP		
			23-174	TP		
			24-18	CA		
			24-41	CA		
			24-54	CA		
			24-55	CA		
			24-58	CA		
			24-61	CA		
			24-62	CAR		
			24-68	CAR		
			24-71	TP		
			24-72	CA		
			24-73	CA		
			24-75	CA		
			24-77	CA		
			24-102	CA		
			24-103	CAR		
			24-105	CAR		
			24-108	CA		
			24-110	CA		

CA (Compulsory acquisition), CAR (Compulsory acquisition of rights over land and temporary possession), TP (Temporary possession)  
 CAS (Compulsory acquisition of subsoil), CASTPS (Compulsory acquisition of subsoil and temporary possession of land at the surface)

No.	Land interest name/organisation and land agent's name (if applicable)	Type of interest	Plot(s)	Land requirement	Status of negotiations with land interest	RR ref. no(s).
139 Cont'd			24-115	CA		
			24-117	CA		
			24-122	CA		
			24-126	CAR		
			24-129	CAR		
			24-137	CA		
			24-141	CA		
			24-146	CA		
			24-160	CAR		
			24-161	CAR		
			24-162	CAR		
			24-163	CAR		
			24-167	TP		
			24-171	TP		
			24-172	TP		
			24-187	TP		
			24-188	TP		
			26-01	CA		
			26-03	CA		
			26-04	CA		
			26-05	CA		
			26-06	CA		
			26-11	CA		

CA (Compulsory acquisition), CAR (Compulsory acquisition of rights over land and temporary possession), TP (Temporary possession)  
 CAS (Compulsory acquisition of subsoil), CASTPS (Compulsory acquisition of subsoil and temporary possession of land at the surface)

No.	Land interest name/organisation and land agent's name (if applicable)	Type of interest	Plot(s)	Land requirement	Status of negotiations with land interest	RR ref. no(s).
139 Cont'd			28-30	CAR		
			28-31	TP		
			28-35	CAR		
			28-37	CAR		
			28-39	CAR		
			28-50	CAR		
			28-51	CAR		
			28-71	CAR		
			28-72	CAR		
			28-74	CA		
			28-75	CA		
			28-76	CA		
			28-77	CA		
			28-78	CA		
			28-79	CA		
			28-82	CA		
			28-83	CA		
			28-84	CA		
			28-87	CA		
			28-89	CA		
			28-114	CA		
			28-116	CA		
			28-117	CA		

CA (Compulsory acquisition), CAR (Compulsory acquisition of rights over land and temporary possession), TP (Temporary possession)  
 CAS (Compulsory acquisition of subsoil), CASTPS (Compulsory acquisition of subsoil and temporary possession of land at the surface)

No.	Land interest name/organisation and land agent's name (if applicable)	Type of interest	Plot(s)	Land require ment	Status of negotiations with land interest	RR ref. no(s).
139 Cont'd			28-124	CAR		
			28-125	CAR		
			28-127	CAR		
			28-128	CAR		
			29-17	CAR		
			29-23	CA		
			29-27	CA		
			29-28	CA		
			29-30	CA		
			29-32	CA		
			29-34	CA		
			29-38	CA		
			29-39	TP		
			29-40	CA		
			29-42	CA		
			29-43	CA		
			29-53	CA		
			29-54	CA		
			29-56	CA		
			29-58	CA		
			29-60	CA		
			29-62	CAR		
			29-63	CAR		

CA (Compulsory acquisition), CAR (Compulsory acquisition of rights over land and temporary possession), TP (Temporary possession)  
 CAS (Compulsory acquisition of subsoil), CASTPS (Compulsory acquisition of subsoil and temporary possession of land at the surface)

No.	Land interest name/organisation and land agent's name (if applicable)	Type of interest	Plot(s)	Land requirement	Status of negotiations with land interest	RR ref. no(s).
139 Cont'd			29-66	CA		
			29-67	CA		
			29-68	CA		
			29-69	CA		
			29-70	CA		
			29-72	CA		
			29-74	CA		
			29-75	CA		
			29-76	CA		
			29-78	CA		
			29-79	CA		
			29-81	CA		
			29-84	CA		
			29-89	CA		
			29-90	CA		
			29-91	CA		
			29-98	CA		
			29-103	CA		
			29-107	CA		
			29-108	CA		
			29-109	CA		
			29-110	CA		
			29-111	CA		

CA (Compulsory acquisition), CAR (Compulsory acquisition of rights over land and temporary possession), TP (Temporary possession)  
 CAS (Compulsory acquisition of subsoil), CASTPS (Compulsory acquisition of subsoil and temporary possession of land at the surface)

No.	Land interest name/organisation and land agent's name (if applicable)	Type of interest	Plot(s)	Land requirement	Status of negotiations with land interest	RR ref. no(s).
139 Cont'd			29-113	CAR		
			29-115	CAR		
			29-116	CA		
			29-117	CA		
			29-118	CA		
			29-119	CA		
			29-121	CA		
			29-122	CA		
			29-123	CA		
			29-124	CA		
			29-125	CA		
			29-129	CA		
			29-133	CA		
			29-136	CA		
			29-142	CA		
			29-143	CA		
			29-145	CA		
			29-151	CA		
			29-152	CA		
			29-153	CA		
			29-155	CA		
			29-157	CA		
			29-160	CA		

CA (Compulsory acquisition), CAR (Compulsory acquisition of rights over land and temporary possession), TP (Temporary possession)  
 CAS (Compulsory acquisition of subsoil), CASTPS (Compulsory acquisition of subsoil and temporary possession of land at the surface)



No.	Land interest name/organisation and land agent's name (if applicable)	Type of interest	Plot(s)	Land requirement	Status of negotiations with land interest	RR ref. no(s).
139 Cont'd			29-161	CA		
			29-163	CA		
			29-164	CA		
			29-167	CA		
			29-169	CA		
			29-170	CA		
			29-171	CA		
			29-174	CA		
			29-178	CA		
			29-179	CA		
			29-180	CA		
			29-181	CA		
			29-182	CA		
			29-183	CA		
			29-184	CA		
			29-185	CA		
			29-187	CA		
			29-188	CA		
			29-189	CA		
			29-190	CA		
			29-194	CA		
			29-195	CA		
			29-196	CA		

CA (Compulsory acquisition), CAR (Compulsory acquisition of rights over land and temporary possession), TP (Temporary possession)  
 CAS (Compulsory acquisition of subsoil), CASTPS (Compulsory acquisition of subsoil and temporary possession of land at the surface)

No.	Land interest name/organisation and land agent's name (if applicable)	Type of interest	Plot(s)	Land requirement	Status of negotiations with land interest	RR ref. no(s).
139 Cont'd			29-197	CA		
			29-198	CA		
			29-199	CA		
			29-200	CA		
			29-201	CA		
			29-202	CAR		
			29-203	CA		
			29-204	CA		
			29-206	CA		
			29-208	CA		
			29-210	CA		
			29-212	CAR		
			29-213	CAR		
			29-218	CA		
			29-220	CA		
			29-221	CA		
			29-223	CA		
			29-226	CA		
			29-231	CAR		
			29-232	CA		
			29-237	CAR		
			29-242	CAR		
			29-249	CAR		

CA (Compulsory acquisition), CAR (Compulsory acquisition of rights over land and temporary possession), TP (Temporary possession)  
 CAS (Compulsory acquisition of subsoil), CASTPS (Compulsory acquisition of subsoil and temporary possession of land at the surface)

No.	Land interest name/organisation and land agent's name (if applicable)	Type of interest	Plot(s)	Land requirement	Status of negotiations with land interest	RR ref. no(s).
139 Cont'd			29-250	CAR		
			29-252	CA		
			29-253	CA		
			29-254	CA		
			29-259	CA		
			29-270	CA		
			29-274	CA		
			29-275	CA		
			29-276	CA		
			29-280	CA		
			32-01	CA		
			32-02	CA		
			32-03	CA		
			32-04	CA		
			32-10	CA		
			32-13	TP		
			32-14	TP		
			32-15	CAR		
			32-16	CAR		
			32-17	CAR		
			32-19	CA		
			32-20	CA		
			32-21	CA		

CA (Compulsory acquisition), CAR (Compulsory acquisition of rights over land and temporary possession), TP (Temporary possession)  
 CAS (Compulsory acquisition of subsoil), CASTPS (Compulsory acquisition of subsoil and temporary possession of land at the surface)

No.	Land interest name/organisation and land agent's name (if applicable)	Type of interest	Plot(s)	Land requirement	Status of negotiations with land interest	RR ref. no(s).
139 Cont'd			32-23	CA		
			32-24	CA		
			32-26	CA		
			32-27	CA		
			32-28	CA		
			32-29	CA		
			32-30	CA		
			32-31	CA		
			32-32	CA		
			32-33	CAR		
			32-34	CA		
			32-35	CAR		
			32-36	CAR		
			32-37	CA		
			32-38	CA		
			32-40	CA		
			32-41	CA		
			32-43	CA		
			32-46	CA		
			32-50	CA		
			32-51	CA		
			32-52	CA		
			32-54	CA		

CA (Compulsory acquisition), CAR (Compulsory acquisition of rights over land and temporary possession), TP (Temporary possession)  
 CAS (Compulsory acquisition of subsoil), CASTPS (Compulsory acquisition of subsoil and temporary possession of land at the surface)

No.	Land interest name/organisation and land agent's name (if applicable)	Type of interest	Plot(s)	Land requirement	Status of negotiations with land interest	RR ref. no(s).
139 Cont'd			32-59	CAR		
			32-62	CA		
			32-64	CA		
			32-67	CA		
			32-71	CA		
			32-72	CA		
			32-73	CA		
			32-74	CA		
			32-75	CA		
			32-76	CA		
			32-77	CA		
			32-79	CA		
			32-82	CA		
			32-83	CA		
			32-86	CA		
			32-87	CA		
			32-88	CA		
			32-89	CA		
			32-96	CA		
			32-98	CA		
			32-99	CA		
			32-100	CA		
			32-101	CA		

CA (Compulsory acquisition), CAR (Compulsory acquisition of rights over land and temporary possession), TP (Temporary possession)  
 CAS (Compulsory acquisition of subsoil), CASTPS (Compulsory acquisition of subsoil and temporary possession of land at the surface)

No.	Land interest name/organisation and land agent's name (if applicable)	Type of interest	Plot(s)	Land requirement	Status of negotiations with land interest	RR ref. no(s).
139 Cont'd			32-106	CA		
			32-107	CA		
			32-108	CA		
			32-112	CA		
			32-113	CA		
			32-114	CA		
			32-123	CA		
			32-126	CA		
			32-127	CA		
			32-132	CA		
			32-155	CAR		
			32-158	TP		
			32-160	CAR		
			32-164	CAR		
			32-165	TP		
			32-168	CAR		
			32-169	CAR		
			32-173	CAR		
			32-174	CAR		
			32-177	CAR		
			32-178	CAR		
			32-180	TP		
			32-181	TP		

CA (Compulsory acquisition), CAR (Compulsory acquisition of rights over land and temporary possession), TP (Temporary possession)  
 CAS (Compulsory acquisition of subsoil), CASTPS (Compulsory acquisition of subsoil and temporary possession of land at the surface)

No.	Land interest name/organisation and land agent's name (if applicable)	Type of interest	Plot(s)	Land requirement	Status of negotiations with land interest	RR ref. no(s).
139 Cont'd			33-16	CA		
			33-23	CA		
			33-25	CA		
			33-27	CA		
			33-28	CA		
			33-29	CA		
			33-30	CAR		
			33-33	CA		
			33-49	CAR		
			33-50	CA		
			33-51	CA		
			33-52	CA		
			33-54	CAR		
			33-55	CAR		
			33-57	CA		
			33-62	CA		
			33-63	CA		
			33-67	CAR		
			33-69	CAR		
			33-71	CAR		
			33-73	CA		
			33-77	CAR		
			33-78	CAR		

CA (Compulsory acquisition), CAR (Compulsory acquisition of rights over land and temporary possession), TP (Temporary possession)  
 CAS (Compulsory acquisition of subsoil), CASTPS (Compulsory acquisition of subsoil and temporary possession of land at the surface)

No.	Land interest name/organisation and land agent's name (if applicable)	Type of interest	Plot(s)	Land requirement	Status of negotiations with land interest	RR ref. no(s).
139 Cont'd			33-80	CAR		
			33-81	CAR		
			33-90	CAR		
			33-91	CAR		
			33-104	CAR		
			33-108	CAR		
			33-109	CAR		
			33-110	CAR		
			33-112	CAR		
			33-114	CAR		
			33-117	CAR		
			33-121	CAR		
			33-124	CAR		
			33-126	CAR		
			33-128	CAR		
			33-129	CAR		
			33-132	CAR		
			33-134	CAR		
			33-135	CAR		
			33-139	CAR		
			33-158	CAR		
			33-160	CAR		
			33-165	CAR		

CA (Compulsory acquisition), CAR (Compulsory acquisition of rights over land and temporary possession), TP (Temporary possession)  
 CAS (Compulsory acquisition of subsoil), CASTPS (Compulsory acquisition of subsoil and temporary possession of land at the surface)



No.	Land interest name/organisation and land agent's name (if applicable)	Type of interest	Plot(s)	Land requirement	Status of negotiations with land interest	RR ref. no(s).
139 Cont'd			33-166	CAR		
			33-167	CAR		
			33-169	CAR		
			33-172	CAR		
			33-176	CAR		
			33-183	CAR		
			33-186	CAR		
			33-187	CAR		
			33-189	CAR		
			33-193	CA		
			33-196	CAR		
			33-199	CAR		
			33-202	CAR		
			33-206	CAR		
			33-207	CAR		
			33-208	CAR		
			33-210	CAR		
			33-211	CAR		
			33-214	CA		
			33-216	CA		
			33-218	CA		
			33-219	CAR		
			33-232	CAR		

CA (Compulsory acquisition), CAR (Compulsory acquisition of rights over land and temporary possession), TP (Temporary possession)  
 CAS (Compulsory acquisition of subsoil), CASTPS (Compulsory acquisition of subsoil and temporary possession of land at the surface)

No.	Land interest name/organisation and land agent's name (if applicable)	Type of interest	Plot(s)	Land requirement	Status of negotiations with land interest	RR ref. no(s).
139 Cont'd			33-233	CAR		
			33-238	CAR		
			33-239	CAR		
			33-251	CAR		
			33-258	CAR		
			33-264	CAR		
			33-300	CAR		
			35-59	CAR		
			35-61	CAR		
			36-02	CAR		
			38-08	CA		
			38-14	CAR		
			38-24	CAR		
			38-27	CA		
			38-32	CAR		
			39-24	CA		
			39-29	CAR		
			39-31	CAR		
			39-32	CAR		
			39-34	CA		
			39-35	CA		
			39-36	CA		
			39-37	CA		

CA (Compulsory acquisition), CAR (Compulsory acquisition of rights over land and temporary possession), TP (Temporary possession)  
 CAS (Compulsory acquisition of subsoil), CASTPS (Compulsory acquisition of subsoil and temporary possession of land at the surface)

No.	Land interest name/organisation and land agent's name (if applicable)	Type of interest	Plot(s)	Land requirement	Status of negotiations with land interest	RR ref. no(s).
139 Cont'd			39-38	CA		
			39-39	CA		
			39-40	CA		
			39-41	CA		
			39-42	CA		
			39-43	CA		
			39-44	CA		
			39-45	CA		
			39-46	TP		
			39-47	CA		
			39-48	CA		
			39-49	CA		
			39-50	CAR		
			39-51	CA		
			39-52	CAR		
			39-53	CA		
			39-54	CAR		
			39-56	CA		
			39-60	CA		
			39-61	CA		
			39-62	CA		
			39-63	CA		
			39-65	CAR		

CA (Compulsory acquisition), CAR (Compulsory acquisition of rights over land and temporary possession), TP (Temporary possession)  
 CAS (Compulsory acquisition of subsoil), CASTPS (Compulsory acquisition of subsoil and temporary possession of land at the surface)

No.	Land interest name/organisation and land agent's name (if applicable)	Type of interest	Plot(s)	Land requirement	Status of negotiations with land interest	RR ref. no(s).
139 Cont'd			39-74	TP		
			40-14	CA		
			40-17	CA		
			42-05	CAR		
			42-06	CAR		
			42-11	CAR		
			42-12	CAR		
			42-20	CA		
			42-25	CAR		
			42-27	CA		
			42-28	CA		
			42-29	CA		
			42-35	CA		
			42-36	CA		
			42-41	CA		
			42-44	CA		
			42-48	CA		
			42-50	CA		
			42-51	CA		
			42-52	CA		
			42-54	CA		
			42-58	CA		
			42-59	CA		

CA (Compulsory acquisition), CAR (Compulsory acquisition of rights over land and temporary possession), TP (Temporary possession)  
 CAS (Compulsory acquisition of subsoil), CASTPS (Compulsory acquisition of subsoil and temporary possession of land at the surface)

No.	Land interest name/organisation and land agent's name (if applicable)	Type of interest	Plot(s)	Land requirement	Status of negotiations with land interest	RR ref. no(s).
139 Cont'd			42-60	CA		
			42-61	CA		
			42-62	CA		
			42-63	CA		
			42-65	CA		
			42-66	CA		
			42-68	CA		
			42-69	CA		
			42-71	CA		
			42-73	CA		
			42-77	CA		
			42-90	CA		
			42-97	CA		
			42-98	CA		
			42-100	CA		
			42-107	CA		
			42-111	CA		
			42-112	CA		
			42-113	CA		
			42-114	CA		
			42-117	CA		
			42-118	CA		
			42-120	CA		

CA (Compulsory acquisition), CAR (Compulsory acquisition of rights over land and temporary possession), TP (Temporary possession)  
 CAS (Compulsory acquisition of subsoil), CASTPS (Compulsory acquisition of subsoil and temporary possession of land at the surface)

No.	Land interest name/organisation and land agent's name (if applicable)	Type of interest	Plot(s)	Land requirement	Status of negotiations with land interest	RR ref. no(s).
139 Cont'd			42-121	CA		
			42-122	CA		
			42-125	CA		
			42-126	CA		
			42-129	CA		
			42-130	CA		
			42-131	CAR		
			42-132	CAR		
			42-133	CAR		
			42-134	CAR		
			42-135	TP		
			42-136	TP		
			42-137	TP		
			42-139	CAR		
			42-140	CAR		
			42-141	CAR		
			42-142	CAR		
			42-143	CAR		
			42-144	CAR		
			42-146	CAR		
			42-148	CAR		
			42-149	CAR		
			42-151	CAR		

CA (Compulsory acquisition), CAR (Compulsory acquisition of rights over land and temporary possession), TP (Temporary possession)  
 CAS (Compulsory acquisition of subsoil), CASTPS (Compulsory acquisition of subsoil and temporary possession of land at the surface)

No.	Land interest name/organisation and land agent's name (if applicable)	Type of interest	Plot(s)	Land requirement	Status of negotiations with land interest	RR ref. no(s).
139 Cont'd			42-152	CAR		
			42-153	CAR		
			42-154	CAR		
			42-155	CAR		
			42-156	CAR		
			42-157	CAR		
			42-158	CAR		
			42-159	CAR		
			42-160	CAR		
			42-162	CAR		
			42-163	CAR		
			42-164	CAR		
			42-165	CAR		
			42-166	CAR		
			42-168	CAR		
			42-172	CAR		
			42-173	CAR		
			42-174	CAR		
			42-175	CAR		
			42-176	CAR		
			42-177	CAR		
			42-178	CAR		
			42-179	CAR		

CA (Compulsory acquisition), CAR (Compulsory acquisition of rights over land and temporary possession), TP (Temporary possession)  
 CAS (Compulsory acquisition of subsoil), CASTPS (Compulsory acquisition of subsoil and temporary possession of land at the surface)

No.	Land interest name/organisation and land agent's name (if applicable)	Type of interest	Plot(s)	Land requirement	Status of negotiations with land interest	RR ref. no(s).
139 Cont'd			42-181	CAR		
			42-182	CAR		
			42-183	CAR		
			43-42	CA		
			43-43	TP		
			43-44	CA		
			43-45	TP		
			43-46	TP		
			43-47	CAR		
			43-48	CA		
			43-51	CA		
			43-54	CAR		
			43-55	CAR		
			43-56	CAR		
			43-57	CAR		
			43-58	CAR		
			43-59	CAR		
			43-60	CAR		
			43-61	CAR		
			43-62	CAR		
			43-63	TP		
			43-64	TP		
			43-65	TP		

CA (Compulsory acquisition), CAR (Compulsory acquisition of rights over land and temporary possession), TP (Temporary possession)  
 CAS (Compulsory acquisition of subsoil), CASTPS (Compulsory acquisition of subsoil and temporary possession of land at the surface)



No.	Land interest name/organisation and land agent's name (if applicable)	Type of interest	Plot(s)	Land requirement	Status of negotiations with land interest	RR ref. no(s).
139 Cont'd			43-66	TP		
			43-67	TP		
			43-68	TP		
			43-69	TP		
			43-70	TP		
			43-71	TP		
			43-72	TP		
			43-73	TP		
			43-74	TP		
			43-75	TP		
			43-76	TP		
			43-77	TP		
			43-78	TP		
			43-79	TP		
			43-80	TP		
			43-81	CAR		
			43-82	TP		
			43-83	TP		
			43-84	TP		
			43-85	TP		
			43-86	TP		
			43-87	TP		
			43-88	TP		

CA (Compulsory acquisition), CAR (Compulsory acquisition of rights over land and temporary possession), TP (Temporary possession)  
 CAS (Compulsory acquisition of subsoil), CASTPS (Compulsory acquisition of subsoil and temporary possession of land at the surface)

No.	Land interest name/organisation and land agent's name (if applicable)	Type of interest	Plot(s)	Land requirement	Status of negotiations with land interest	RR ref. no(s).
139 Cont'd			43-89	CAR		
			43-90	TP		
			43-91	CAR		
			43-92	CAR		
			43-93	TP		
			43-94	TP		
			43-95	TP		
			43-96	CAR		
			43-97	CAR		
			43-100	CAR		
			43-101	TP		
			43-103	CAR		
			44-17	CAR		
			44-49	CA		
			44-54	CA		
			44-55	CA		
			44-61	CA		
			44-62	CA		
			44-69	CA		
			44-75	CA		
			44-77	CA		
			44-82	CA		
			44-87	TP		

CA (Compulsory acquisition), CAR (Compulsory acquisition of rights over land and temporary possession), TP (Temporary possession)  
 CAS (Compulsory acquisition of subsoil), CASTPS (Compulsory acquisition of subsoil and temporary possession of land at the surface)

No.	Land interest name/organisation and land agent's name (if applicable)	Type of interest	Plot(s)	Land requirement	Status of negotiations with land interest	RR ref. no(s).
139 Cont'd			44-88	CAR		
			44-89	CAR		
			44-91	CAR		
			44-96	CAR		
			44-97	CA		
			44-98	CAR		
			44-100	CAR		
			44-101	TP		
			44-102	TP		
			44-103	TP		
			44-104	TP		
			45-05	TP		
			45-09	TP		
			45-12	TP		
			45-19	CAR		
			45-35	CA		
			45-40	CA		
			45-48	TP		
			45-50	CAR		
			45-51	CA		
			45-52	CAR		
			45-53	CA		
			45-54	CA		

CA (Compulsory acquisition), CAR (Compulsory acquisition of rights over land and temporary possession), TP (Temporary possession)  
 CAS (Compulsory acquisition of subsoil), CASTPS (Compulsory acquisition of subsoil and temporary possession of land at the surface)

No.	Land interest name/organisation and land agent's name (if applicable)	Type of interest	Plot(s)	Land requirement	Status of negotiations with land interest	RR ref. no(s).
139 Cont'd			45-61	CA		
			45-62	CAR		
			45-63	CA		
			45-66	CAR		
			45-72	CAR		
			45-74	CA		
			45-81	CA		
			45-82	CA		
			45-83	CA		
			45-93	CA		
			45-97	CA		
			45-100	CAR		
			45-103	CA		
			45-105	TP		
			45-110	CAR		
			45-116	CA		
			45-124	CA		
			45-126	CA		
			45-127	CA		
			45-129	CA		
			45-133	CA		
			45-135	CA		
			45-137	TP		

CA (Compulsory acquisition), CAR (Compulsory acquisition of rights over land and temporary possession), TP (Temporary possession)  
 CAS (Compulsory acquisition of subsoil), CASTPS (Compulsory acquisition of subsoil and temporary possession of land at the surface)

No.	Land interest name/organisation and land agent's name (if applicable)	Type of interest	Plot(s)	Land requirement	Status of negotiations with land interest	RR ref. no(s).
139 Cont'd			45-169 45-172	CAR CAR		
140	Bruce John Young Sarah Anne Young	Cat 1, 2 and 3	04-07 04-12 04-17 04-25 04-45 04-64 05-04 06-171	CAR CAR CAR TP CAR CA TP CA	2020-01-27 Letter An invitation to negotiate and acquire land interests by voluntary agreement has been sent by letter. 2020-03-16 Letter Supplementary consultation notification sent 2020-07-13 Letter Land Interest Questionnaire sent 2020-09-29 Letter Design Refinement consultation notification sent 2021-07-13 Letter An invitation has been sent to negotiate and acquire land interests by voluntary agreement 2021-10-26 Letter Community Impacts consultation notification sent 2022-05-13 Letter An invitation has been sent to negotiate and acquire land interests by voluntary agreement 2022-05-24 Letter Local Refinement consultation notification sent 2023-01-08 Letter Local Refinement consultation extension notification sent Letter Section 56 notification sent	N/A
141	C R Lee	Cat 1 and 3	29-230	CA	2023-05-02 Letter Property bought under the blight provisions by the Applicant. The occupier is a tenant of the Applicant occupying by way of an Assured Shorthold Tenancy. Possession will be sought under the AST first. Letter Section 102a notification sent	N/A
142					In regular contact with landowner via agent who is aware of the Project and its effect on their property, particularly in reference to ground investigation works, archaeological trial trenching and land for ecological mitigation. In addition, detailed discussions have taken place concerning (i) Impact of adjoining land leased to a third party for the extraction of Pulverized Fuel Ash (PFA) and (ii) Option agreement (for land within order limits with development potential). As such, opportunities to acquire have been discussed and attempts to progress will continue. A Statement of Common Ground is also being progressed along with an additional tri-partite agreement mitigating the impact of a new public right of way on potential development land.	

CA (Compulsory acquisition), CAR (Compulsory acquisition of rights over land and temporary possession), TP (Temporary possession)  
 CAS (Compulsory acquisition of subsoil), CASTPS (Compulsory acquisition of subsoil and temporary possession of land at the surface)

No.	Land interest name/organisation and land agent's name (if applicable)	Type of interest	Plot(s)	Land require ment	Status of negotiations with land interest			RR ref. no(s).
142 Cont'd	C. H. L. & M. Mott	Cat 1, 2 and 3	16-02	CAR	2017-04-12	Letter	Preferred Route Announcement notification sent	RR-0122,RR-0688,RR-1075
	Melville Hamilton Lowe Mott		16-03	TP	2017-04-13	Email	Correspondence regarding Preferred Route Announcement	
	Mike Holland - Holland Land & Property LTD (as agent)		16-04	CAR	2017-05-23	Meeting	Initial engagement following the Preferred Route Announcement regarding survey works and negotiations	
			16-05	CAR	2017-07-19	Phone Call	Conversation regarding survey access	
			16-06	TP	2017-09-11	Meeting	Discussion regarding survey works	
			16-19	CAR	2017-10-31	Letter	Order Limits update notification sent	
			16-22	CAR	2018-03-21	Meeting	Discussion regarding Project update	
			16-23	TP	2018-08-20	Letter	Land Interest Questionnaire sent	
			16-26	TP	2018-08-29	Meeting	Land Interest Questionnaire assistance	
			16-29	TP	2018-09-14	Email	Correspondence regarding survey access	
			16-33	TP	2018-10-09	Letter	Land Interest Questionnaire sent	
			16-34	TP	2018-10-09	Letter	Section 42 Statutory consultation notification sent	
			16-35	TP	2018-12-05	Meeting	Discussion regarding Statutory consultation, construction and ecological mitigation	
			16-36	CA	2019-01-21	Letter	Land Interest Questionnaire sent	
			16-37	CA	2019-01-28	Email	Correspondence regarding Land Interest Questionnaire response	
			16-38	CA	2019-02-05	Email	Correspondence regarding survey works	
			16-39	CA	2019-08-05	Email	Correspondence regarding survey licence	
			16-40	TP	2019-10-28	Email	Correspondence requesting survey access	
			16-41	CAS	2020-01-27	Letter	Supplementary consultation notification sent	
			16-44	CAR	2020-03-03	Email	Correspondence regarding survey access	
			16-50	CA	2020-03-16	Letter	Land Interest Questionnaire sent	

CA (Compulsory acquisition), CAR (Compulsory acquisition of rights over land and temporary possession), TP (Temporary possession)  
 CAS (Compulsory acquisition of subsoil), CASTPS (Compulsory acquisition of subsoil and temporary possession of land at the surface)

No.	Land interest name/organisation and land agent's name (if applicable)	Type of interest	Plot(s)	Land requirement	Status of negotiations with land interest			RR ref. no(s).
142 Cont'd			16-51	CA	2020-03-16	Meeting	Discussion with agent regarding Supplementary consultation	
			16-54	CAR	2020-06-08	Meeting	Discussion regarding progress of possible option agreement	
			16-55	CAR	2020-06-29	Meeting	Discussion with agent regarding impact of the Project on Mott royalties arising from land leased for pulverized fly ash extraction	
			16-58	CAR	2020-07-09	Meeting	Design Refinement consultation briefing	
			16-62	CAR	2020-07-13	Letter	Design Refinement consultation notification sent	
			16-65	TP	2020-07-30	Meeting	Discussion regarding progress of possible option agreement	
			16-66	TP	2020-09-08	Meeting	Discussion with agent regarding the impact of the Project on Mott royalties arising from land leased for pulverized fly ash extraction	
			17-08	TP	2020-09-21	Meeting	Discussion regarding progress of possible option agreement	
			17-09	TP	2020-09-23	Meeting	Discussion with agent regarding regular update focusing on survey works	
			19-01	CA	2020-10-12	Email	Correspondence regarding survey access	
			19-06	TP	2020-11-13	Meeting	Discussion regarding survey works and compound agreement	
			19-07	CA	2020-12-02	Meeting	Discussion regarding survey works and compound agreement	
			19-09	CA	2021-01-11	Letter	Land Interest Questionnaire sent	
			19-10	TP	2021-01-20	Meeting	Discussion regarding early land acquisition	
			19-11	TP	2021-01-27	Meeting	Discussion regarding early land acquisition	
			19-13	CA	2021-01-29	Email	Correspondence regarding licence to occupy land on short-term basis	
			19-14	TP	2021-02-04	Meeting	Discussion regarding effect of Project on property and potential mitigation	
			19-16	TP	2021-02-25	Meeting	Discussion regarding early land acquisition	
			19-17	CA	2021-03-16	Phone Call	Correspondence regarding Pulverized Fuel Ash extraction rates from Ingrebourne Valley Ltd leased area	
			19-18	CA	2021-03-17	Letter	Land Interest Questionnaire response	
19-20	CA	2021-03-25	Meeting	Discussion regarding effect of Project on property				
19-21	TP	2021-07-13	Letter	Community Impacts consultation notification sent				

CA (Compulsory acquisition), CAR (Compulsory acquisition of rights over land and temporary possession), TP (Temporary possession)  
CAS (Compulsory acquisition of subsoil), CASTPS (Compulsory acquisition of subsoil and temporary possession of land at the surface)

No.	Land interest name/organisation and land agent's name (if applicable)	Type of interest	Plot(s)	Land requirement	Status of negotiations with land interest			RR ref. no(s).
142 Cont'd			19-22	TP	2021-07-29	Letter	Community Impacts consultation notification sent	
			19-23	CA	2021-09-10	Phone Call	Conversation regarding relocation of wharf and access track, and compensation	
			19-24	CA	2021-12-13	Letter	Landowner engagement notification sent	
			19-26	TP	2022-02-18	Email	Correspondence regarding Non-Motorised User routes and Local Refinement consultation	
			19-27	TP	2022-02-18	Meeting	Discussion regarding Non-Motorised User routes	
			19-29	CA	2022-03-01	Email	Correspondence regarding survey payment	
			19-31	CA	2022-03-01	Meeting	Discussion regarding survey works	
			19-33	CA	2022-03-31	Meeting	Discussion regarding Non-Motorised User routes and concerns about the Project	
			19-35	TP	2022-05-13	Letter	Local Refinement consultation notification sent	
			19-36	TP	2022-05-24	Letter	Local Refinement consultation extension notification sent	
			19-38	TP	2022-06-30	Meeting	Discussion regarding issues log	
			19-39	CA	2022-08-25	Email	Correspondence to agent regarding access to retained land and the impact of replacement common land on future development potential of retained land	
			19-45	CA	2022-08-25	Phone Call	Conversation with agent regarding access to retained land and the impact of replacement common land on future development potential of retained land	
			19-47	CA	2022-08-26	Email	Correspondence attaching an electronic copy of Local Refinement consultation correspondence to agent referencing substation and Coalhouse Point, and a follow up clarifying land use requirements	
			20-02	TP	2022-09-01	Email	Correspondence to agent sending landowner engagement consultation correspondence referencing change in land use requirements (LEN27 - north of Station Road)	
			20-03	TP	2022-09-01	Letter	Landowner engagement notification sent	
			20-04	TP	2022-09-01	Phone Call	Conversation with agent regarding landowner engagement consultation correspondence referencing change in land use requirements (LEN27 - north of Station Road)	
			20-05	TP	2022-09-02	Email	Correspondence to agent attaching draft issues table for subsequent inclusion in a Statement of Common Ground	

CA (Compulsory acquisition), CAR (Compulsory acquisition of rights over land and temporary possession), TP (Temporary possession)  
CAS (Compulsory acquisition of subsoil), CASTPS (Compulsory acquisition of subsoil and temporary possession of land at the surface)



No.	Land interest name/organisation and land agent's name (if applicable)	Type of interest	Plot(s)	Land requirement	Status of negotiations with land interest			RR ref. no(s).
142 Cont'd			20-06	CAR	2022-09-07	Meeting	Discussion with agent regarding need for permanent acquisition of land for public rights of way impacting development potential and post Project access to retained land	
			20-07	CAR	2022-09-09	Email	Correspondence regarding potential voluntary agreement	
			20-08	CAR	2022-09-12	Email	Correspondence regarding potential voluntary agreement	
			20-09	CAR	2022-09-07	Meeting	Discussion with agent regarding need for permanent acquisition of land for public rights of way impacting development potential. Also re post scheme access to retained land	
			20-11	CAR	2022-09-09	Email	To agent re possible voluntary agreement	
			20-26	TP	2022-09-12	Email	To agent re possible voluntary agreement	
			20-40	TP	2022-09-30	Email	To agent regarding DCO commitment	
			20-42	CAR	2022-09-30	Email	Correspondence regarding possible legal agreement for non motorized user route	
			20-43	TP	2022-10-13	Email	Email exchanges to agree SACR entry securing Mr Mott's access to retained land during construction and once the road is open. Wording agreed and text added to SACR for submission	
			20-44	TP	2022-11-03	Meeting	In person meeting with agent to discuss LTC impact on LO residential development proposals and also update Statement of Common Ground	
			20-45	CA	2022-11-04	Email	To agent sending updated Statement of Common Ground	
			20-46	TP	2022-11-25	Phone Call	Re update discussion re statement of common ground	
			20-48	CAR	2022-11-29	Email	To agent informally advising of DCO formal acceptance	
			20-49	CAR	2022-12-01	Email	To agent sending regular compensation payments report	
			20-50	CAR	2022-12-07	Email	To agent sending DCO Briefing Guide	
			20-51	CA	2022-12-19	Email	To agent giving prior notice on period for making relevant representations to register as an interested party	
			20-53	CA	2023-01-08	Letter	Section 56 notification sent	
			20-54	TP	2023-01-16	Email	To agent sending compensation payments report	
			20-56	CAR	2023-02-06	Email	To agent forwarding January 2023 Compensation Payments Report	
			20-57	CAR	2023-04-12	Email	To agent sending monthly compensation reports	

CA (Compulsory acquisition), CAR (Compulsory acquisition of rights over land and temporary possession), TP (Temporary possession)  
CAS (Compulsory acquisition of subsoil), CASTPS (Compulsory acquisition of subsoil and temporary possession of land at the surface)

No.	Land interest name/organisation and land agent's name (if applicable)	Type of interest	Plot(s)	Land requirement	Status of negotiations with land interest	RR ref. no(s).
142 Cont'd			20-60	CA	2023-04-13 Email To agent advising of site meeting	
			20-62	CA	2023-05-15 Letter Minor refinement consultation notification sent	
			20-64	CA	2023-05-25 Email To agent sending draft HoT for voluntary tri-partite agreement	
			20-66	CA	2023-06-02 Email To agent sending compensation payment summaries	
			20-67	CA		
			20-68	CA		
			20-69	CA		
			20-70	CA		
			20-71	TP		
			20-72	TP		
			20-73	CA		
			20-74	CA		
			20-81	CA		
			20-82	CA		
			20-88	CA		
			20-90	TP		
			20-92	TP		
			20-93	TP		
			20-94	CA		
			20-95	TP		
			21-19	TP		
			21-20	CAR		
			21-24	CAR		

CA (Compulsory acquisition), CAR (Compulsory acquisition of rights over land and temporary possession), TP (Temporary possession)  
 CAS (Compulsory acquisition of subsoil), CASTPS (Compulsory acquisition of subsoil and temporary possession of land at the surface)

No.	Land interest name/organisation and land agent's name (if applicable)	Type of interest	Plot(s)	Land requirement	Status of negotiations with land interest	RR ref. no(s).
142 Cont'd			21-30	TP		
			21-32	TP		
			21-33	CAR		
			21-34	TP		
			21-35	CAR		
			21-36	CAR		
			22-01	TP		
			22-02	TP		
			22-03	TP		
			22-04	CAR		
			22-05	CAR		
			22-06	CAR		
			22-07	TP		
			22-08	CAR		
			22-09	TP		
			22-10	CAR		
			22-11	TP		
			22-12	TP		
			22-13	TP		
			22-14	CAR		
			22-15	TP		
			22-16	TP		
			22-17	TP		

CA (Compulsory acquisition), CAR (Compulsory acquisition of rights over land and temporary possession), TP (Temporary possession)  
 CAS (Compulsory acquisition of subsoil), CASTPS (Compulsory acquisition of subsoil and temporary possession of land at the surface)

No.	Land interest name/organisation and land agent's name (if applicable)	Type of interest	Plot(s)	Land requirement	Status of negotiations with land interest	RR ref. no(s).
142 Cont'd			22-18	TP		
			22-19	TP		
			22-20	TP		
			22-21	TP		
			22-22	TP		
			22-23	TP		
			22-24	TP		
			22-25	CAR		
			22-26	CA		
			22-27	CAR		
			22-28	CA		
			22-30	CAR		
			22-31	CAR		
			22-34	CAR		
			22-35	TP		
			22-40	CA		
			22-47	TP		
			22-61	TP		
			22-63	TP		
			22-72	CA		
			22-75	TP		
			22-91	TP		
			22-92	CA		

CA (Compulsory acquisition), CAR (Compulsory acquisition of rights over land and temporary possession), TP (Temporary possession)  
 CAS (Compulsory acquisition of subsoil), CASTPS (Compulsory acquisition of subsoil and temporary possession of land at the surface)

No.	Land interest name/organisation and land agent's name (if applicable)	Type of interest	Plot(s)	Land requirement	Status of negotiations with land interest	RR ref. no(s).
142 Cont'd			22-93	CA		
			22-101	CA		
			22-115	CA		
			22-116	TP		
			23-83	CA		
			23-84	CA		
			23-85	CA		
			23-86	CA		
			23-108	CAR		
			23-112	CAR		
			23-113	CA		
			23-117	CA		
			23-118	CA		
			23-124	TP		
			23-126	TP		
			23-127	CAR		
			23-133	CAR		
			23-135	CAR		
			23-144	CA		
			23-148	CAR		
			23-150	CAR		
			23-151	CAR		
			23-153	CAR		

CA (Compulsory acquisition), CAR (Compulsory acquisition of rights over land and temporary possession), TP (Temporary possession)  
 CAS (Compulsory acquisition of subsoil), CASTPS (Compulsory acquisition of subsoil and temporary possession of land at the surface)

No.	Land interest name/organisation and land agent's name (if applicable)	Type of interest	Plot(s)	Land requirement	Status of negotiations with land interest	RR ref. no(s).
142 Cont'd			23-154 23-155 23-157 23-159 23-161 23-164 23-166 23-167 23-168 23-169 23-172 23-173 23-174	CAR TP CAR TP CAR TP TP TP TP CAR CA CA TP		
143	Cadent Gas Limited	Cat 1, 2 and 3	18-01 18-04 18-06 18-08	TP TP TP TP	<p>For further details on negotiation progress with Cadent Gas Limited, refer to 9.3 Status of Negotiations with Statutory Undertakers</p> <p>2017-07-31 Letter Survey access request response</p> <p>2017-09-05 Letter Survey access request response</p> <p>2017-10-16 Meeting Discussion regarding contestable works and non-contestable works</p> <p>2017-12-06 Letter Correspondence requesting a meeting</p>	RR-0125

CA (Compulsory acquisition), CAR (Compulsory acquisition of rights over land and temporary possession), TP (Temporary possession)  
 CAS (Compulsory acquisition of subsoil), CASTPS (Compulsory acquisition of subsoil and temporary possession of land at the surface)

No.	Land interest name/organisation and land agent's name (if applicable)	Type of interest	Plot(s)	Land requirement	Status of negotiations with land interest			RR ref. no(s).
143 Cont'd			18-09	TP	2018-01-31	Meeting	Discussion regarding development design, understanding the extent and type of Cadent Gas assets and to agree engagement proceeding forward	
			19-09	CA	2018-03-13	Meeting	Discussion regarding partnership up to Development Consent Order submission	
			19-14	TP	2018-05-14	Letter	Land Interest Questionnaire sent	
			19-16	TP	2018-08-20	Letter	Land Interest Questionnaire sent	
			19-18	CA	2018-10-09	Letter	Section 42 Statutory consultation notification sent	
			19-22	TP	2019-01-23	Meeting	Discussion regarding contestable works and non-contestable works	
			19-26	TP	2019-06-18	Email	Correspondence regarding Protective Provisions	
			19-35	TP	2019-07-23	Meeting	Discussion regarding design development and introduction to the steering meetings	
			19-36	TP	2019-08-06	Meeting	Discussion regarding contestable works and development process between parties	
			19-49	CA	2019-08-15	Letter	2019 Post-Statutory consultation notification sent	
			19-53	CA	2019-09-12	Meeting	Discussion regarding the Applicant's and Cadent Gas' Project designs	
			21-01	TP	2020-01-27	Letter	Supplementary consultation notification sent	
			22-46	CA	2020-03-16	Letter	Land Interest Questionnaire sent	
			22-58	TP	2020-05-27	Letter	Correspondence regarding Supplementary consultation	
			22-67	TP	2020-07-02	Letter	Land Interest Questionnaire response	
			22-69	TP	2020-07-13	Letter	Design Refinement consultation notification sent	
			22-73	TP	2020-10-05	Meeting	Discussion regarding progress meeting and Project update	
			22-74	TP	2021-07-13	Letter	Community Impacts consultation notification sent	
			22-75	TP	2022-03-10	Letter	Land Interest Questionnaire sent	
			22-76	TP	2022-05-11	Letter	Landowner engagement notification sent	
			22-77	CA	2022-05-13	Letter	Local Refinement consultation notification sent	

CA (Compulsory acquisition), CAR (Compulsory acquisition of rights over land and temporary possession), TP (Temporary possession)  
CAS (Compulsory acquisition of subsoil), CASTPS (Compulsory acquisition of subsoil and temporary possession of land at the surface)

No.	Land interest name/organisation and land agent's name (if applicable)	Type of interest	Plot(s)	Land requirement	Status of negotiations with land interest	RR ref. no(s).
143 Cont'd			22-78	TP	2022-09-01 Letter Landowner engagement notification sent	
			22-79	TP	2023-01-08 Letter Section 56 notification sent	
			22-80	TP		
			22-81	TP		
			22-82	TP		
			22-83	TP		
			22-84	TP		
			22-88	TP		
			22-89	TP		
			22-105	CA		
			24-02	CA		
			24-06	CAR		
			24-13	CA		
			24-14	CA		
			24-15	CA		
			24-16	CA		
			24-17	CAR		
			24-18	CA		
			24-19	CA		
			24-23	CAR		
			24-33	CA		
			24-35	CA		
			24-36	CA		

CA (Compulsory acquisition), CAR (Compulsory acquisition of rights over land and temporary possession), TP (Temporary possession)  
 CAS (Compulsory acquisition of subsoil), CASTPS (Compulsory acquisition of subsoil and temporary possession of land at the surface)



No.	Land interest name/organisation and land agent's name (if applicable)	Type of interest	Plot(s)	Land require ment	Status of negotiations with land interest	RR ref. no(s).
143 Cont'd			24-37	CA		
			24-38	CA		
			24-39	CA		
			24-41	CA		
			25-10	CAR		
			25-11	CAR		
			25-12	CAR		
			25-15	CAR		
			25-16	CAR		
			25-18	CAR		
			25-20	CAR		
			25-22	CAR		
			25-23	CAR		
			25-24	CAR		
			25-25	CAR		
			25-26	CAR		
			25-27	CAR		
			25-28	CAR		
			25-29	CAR		
			25-30	CAR		
			25-31	CAR		
			25-32	CAR		
			25-33	CAR		

CA (Compulsory acquisition), CAR (Compulsory acquisition of rights over land and temporary possession), TP (Temporary possession)  
 CAS (Compulsory acquisition of subsoil), CASTPS (Compulsory acquisition of subsoil and temporary possession of land at the surface)

No.	Land interest name/organisation and land agent's name (if applicable)	Type of interest	Plot(s)	Land requirement	Status of negotiations with land interest	RR ref. no(s).
143 Cont'd			25-34	CAR		
			25-36	CAR		
			25-37	CAR		
			25-38	CAR		
			25-39	CAR		
			25-40	CAR		
			25-42	CAR		
			25-43	CAR		
			25-45	CAR		
			25-48	CAR		
			25-55	CAR		
			25-64	CAR		
			25-80	TP		
			25-84	CAR		
			25-93	CAR		
			25-95	CAR		
			25-96	CA		
			25-97	CA		
			25-103	CA		
			25-105	CA		
			25-106	CAR		
			25-107	CA		
			25-108	CA		

CA (Compulsory acquisition), CAR (Compulsory acquisition of rights over land and temporary possession), TP (Temporary possession)  
 CAS (Compulsory acquisition of subsoil), CASTPS (Compulsory acquisition of subsoil and temporary possession of land at the surface)

No.	Land interest name/organisation and land agent's name (if applicable)	Type of interest	Plot(s)	Land requirement	Status of negotiations with land interest	RR ref. no(s).
143 Cont'd			25-111	CAR		
			25-112	CA		
			26-02	CA		
			26-08	CA		
			26-17	CAR		
			26-21	CAR		
			26-24	TP		
			26-29	CAR		
			26-33	CAR		
			26-34	TP		
			26-35	CAR		
			26-36	CAR		
			26-43	TP		
			26-50	CAR		
			27-67	CAR		
			27-68	CAR		
			27-69	CAR		
			27-70	CAR		
			27-71	CAR		
			27-74	CAR		
			28-03	CAR		
			28-50	CAR		
			28-51	CAR		

CA (Compulsory acquisition), CAR (Compulsory acquisition of rights over land and temporary possession), TP (Temporary possession)  
 CAS (Compulsory acquisition of subsoil), CASTPS (Compulsory acquisition of subsoil and temporary possession of land at the surface)

No.	Land interest name/organisation and land agent's name (if applicable)	Type of interest	Plot(s)	Land requirement	Status of negotiations with land interest	RR ref. no(s).
143 Cont'd			28-69	CAR		
			28-71	CAR		
			28-72	CAR		
			28-74	CA		
			28-75	CA		
			28-76	CA		
			28-80	CA		
			28-81	CA		
			28-85	CA		
			28-86	CA		
			28-88	CA		
			28-90	CA		
			28-93	CA		
			28-94	CA		
			28-95	CA		
			28-96	CA		
			28-102	CA		
			28-115	CA		
			28-116	CA		
			28-117	CA		
			28-124	CAR		
			28-125	CAR		
			28-127	CAR		

CA (Compulsory acquisition), CAR (Compulsory acquisition of rights over land and temporary possession), TP (Temporary possession)  
 CAS (Compulsory acquisition of subsoil), CASTPS (Compulsory acquisition of subsoil and temporary possession of land at the surface)

No.	Land interest name/organisation and land agent's name (if applicable)	Type of interest	Plot(s)	Land requirement	Status of negotiations with land interest	RR ref. no(s).
143 Cont'd			28-128	CAR		
			28-137	CAR		
			28-138	CA		
			29-02	CA		
			29-03	CAR		
			29-04	CAR		
			29-07	CA		
			29-08	CA		
			29-14	CA		
			29-16	CA		
			29-18	CA		
			29-23	CA		
			29-24	CA		
			29-28	CA		
			29-34	CA		
			29-35	CA		
			29-38	CA		
			29-40	CA		
			29-42	CA		
			29-43	CA		
			29-44	CA		
			29-54	CA		
			29-61	CAR		

CA (Compulsory acquisition), CAR (Compulsory acquisition of rights over land and temporary possession), TP (Temporary possession)  
 CAS (Compulsory acquisition of subsoil), CASTPS (Compulsory acquisition of subsoil and temporary possession of land at the surface)

No.	Land interest name/organisation and land agent's name (if applicable)	Type of interest	Plot(s)	Land requirement	Status of negotiations with land interest	RR ref. no(s).
143 Cont'd			29-62	CAR		
			29-63	CAR		
			29-64	CA		
			29-65	CAR		
			29-68	CA		
			29-70	CA		
			29-71	CA		
			29-73	CA		
			29-77	CA		
			29-79	CA		
			29-80	CA		
			29-81	CA		
			29-82	CA		
			29-83	CA		
			29-84	CA		
			29-87	CA		
			29-88	CA		
			29-93	CA		
			29-97	CA		
			29-98	CA		
			29-99	CA		
			29-100	CA		
			29-106	CA		

CA (Compulsory acquisition), CAR (Compulsory acquisition of rights over land and temporary possession), TP (Temporary possession)  
 CAS (Compulsory acquisition of subsoil), CASTPS (Compulsory acquisition of subsoil and temporary possession of land at the surface)

No.	Land interest name/organisation and land agent's name (if applicable)	Type of interest	Plot(s)	Land requirement	Status of negotiations with land interest	RR ref. no(s).
143 Cont'd			29-107	CA		
			29-108	CA		
			29-110	CA		
			29-111	CA		
			29-112	CA		
			29-113	CAR		
			29-114	CA		
			29-115	CAR		
			29-116	CA		
			29-117	CA		
			29-118	CA		
			29-119	CA		
			29-120	CA		
			29-121	CA		
			29-125	CA		
			29-126	CA		
			29-129	CA		
			29-133	CA		
			29-136	CA		
			29-137	CA		
			29-141	CA		
			29-145	CA		
			29-147	CA		

CA (Compulsory acquisition), CAR (Compulsory acquisition of rights over land and temporary possession), TP (Temporary possession)  
 CAS (Compulsory acquisition of subsoil), CASTPS (Compulsory acquisition of subsoil and temporary possession of land at the surface)

No.	Land interest name/organisation and land agent's name (if applicable)	Type of interest	Plot(s)	Land requirement	Status of negotiations with land interest	RR ref. no(s).
143 Cont'd			29-153	CA		
			29-155	CA		
			29-157	CA		
			29-159	CA		
			29-160	CA		
			29-167	CA		
			29-169	CA		
			29-170	CA		
			29-172	CA		
			29-173	CA		
			29-177	CA		
			29-195	CA		
			29-197	CA		
			29-198	CA		
			29-200	CA		
			29-201	CA		
			29-204	CA		
			29-207	CA		
			29-214	CA		
			29-216	CA		
			29-219	CA		
			29-220	CA		
			29-222	CA		

CA (Compulsory acquisition), CAR (Compulsory acquisition of rights over land and temporary possession), TP (Temporary possession)  
 CAS (Compulsory acquisition of subsoil), CASTPS (Compulsory acquisition of subsoil and temporary possession of land at the surface)



No.	Land interest name/organisation and land agent's name (if applicable)	Type of interest	Plot(s)	Land requirement	Status of negotiations with land interest	RR ref. no(s).
143 Cont'd			29-224	CA		
			29-225	CA		
			29-227	CA		
			29-228	CA		
			29-229	CA		
			29-232	CA		
			29-233	CA		
			29-235	CA		
			29-236	CAR		
			29-237	CAR		
			29-238	CAR		
			29-247	CAR		
			29-250	CAR		
			29-263	CAR		
			29-267	CAR		
			29-270	CA		
			29-274	CA		
			29-275	CA		
			29-276	CA		
			29-278	CA		
			29-282	CAR		
			29-283	CAR		
			30-03	CA		

CA (Compulsory acquisition), CAR (Compulsory acquisition of rights over land and temporary possession), TP (Temporary possession)  
 CAS (Compulsory acquisition of subsoil), CASTPS (Compulsory acquisition of subsoil and temporary possession of land at the surface)

No.	Land interest name/organisation and land agent's name (if applicable)	Type of interest	Plot(s)	Land requirement	Status of negotiations with land interest	RR ref. no(s).
143 Cont'd			30-07	CAR		
			30-60	TP		
			30-61	TP		
			30-72	TP		
			30-77	CAR		
			30-79	CAR		
			31-06	TP		
			31-10	CAR		
			31-12	CA		
			31-14	CAR		
			31-19	TP		
			31-31	CA		
			31-35	CA		
			31-36	CA		
			32-01	CA		
			32-02	CA		
			32-04	CA		
			32-10	CA		
			32-26	CA		
			32-28	CA		
			32-29	CA		
			32-37	CA		
			32-40	CA		

CA (Compulsory acquisition), CAR (Compulsory acquisition of rights over land and temporary possession), TP (Temporary possession)  
 CAS (Compulsory acquisition of subsoil), CASTPS (Compulsory acquisition of subsoil and temporary possession of land at the surface)

No.	Land interest name/organisation and land agent's name (if applicable)	Type of interest	Plot(s)	Land requirement	Status of negotiations with land interest	RR ref. no(s).
143 Cont'd			32-41	CA		
			32-52	CA		
			32-71	CA		
			32-72	CA		
			32-73	CA		
			32-74	CA		
			32-75	CA		
			32-96	CA		
			32-97	CA		
			32-98	CA		
			32-99	CA		
			32-101	CA		
			32-105	CA		
			32-106	CA		
			32-107	CA		
			32-117	TP		
			32-118	CAR		
			32-121	CA		
			32-123	CA		
			32-126	CA		
			32-127	CA		
			32-129	CAR		
			32-133	CAR		

CA (Compulsory acquisition), CAR (Compulsory acquisition of rights over land and temporary possession), TP (Temporary possession)  
 CAS (Compulsory acquisition of subsoil), CASTPS (Compulsory acquisition of subsoil and temporary possession of land at the surface)

No.	Land interest name/organisation and land agent's name (if applicable)	Type of interest	Plot(s)	Land requirement	Status of negotiations with land interest	RR ref. no(s).
143 Cont'd			32-153	TP		
			32-154	CA		
			32-155	CAR		
			32-156	CAR		
			32-158	TP		
			32-160	CAR		
			32-162	TP		
			32-163	CAR		
			32-164	CAR		
			32-165	TP		
			32-166	TP		
			32-167	CA		
			32-168	CAR		
			32-169	CAR		
			32-171	CAR		
			32-172	CAR		
			32-173	CAR		
			32-174	CAR		
			32-177	CAR		
			32-181	TP		
			32-183	TP		
			33-04	CA		
			33-13	CA		

CA (Compulsory acquisition), CAR (Compulsory acquisition of rights over land and temporary possession), TP (Temporary possession)  
 CAS (Compulsory acquisition of subsoil), CASTPS (Compulsory acquisition of subsoil and temporary possession of land at the surface)

No.	Land interest name/organisation and land agent's name (if applicable)	Type of interest	Plot(s)	Land requirement	Status of negotiations with land interest	RR ref. no(s).
143 Cont'd			33-14	CA		
			33-18	CA		
			33-35	CAR		
			33-62	CA		
			33-78	CAR		
			33-79	CAR		
			33-88	CAR		
			33-90	CAR		
			33-91	CAR		
			33-106	CAR		
			33-108	CAR		
			33-110	CAR		
			33-112	CAR		
			33-113	CAR		
			33-114	CAR		
			33-119	CAR		
			33-120	CAR		
			33-122	CAR		
			33-123	CAR		
			33-124	CAR		
			33-125	CAR		
			33-126	CAR		
			33-127	CAR		

CA (Compulsory acquisition), CAR (Compulsory acquisition of rights over land and temporary possession), TP (Temporary possession)  
 CAS (Compulsory acquisition of subsoil), CASTPS (Compulsory acquisition of subsoil and temporary possession of land at the surface)

No.	Land interest name/organisation and land agent's name (if applicable)	Type of interest	Plot(s)	Land requirement	Status of negotiations with land interest	RR ref. no(s).
143 Cont'd			33-128	CAR		
			33-129	CAR		
			33-130	CAR		
			33-131	CAR		
			33-132	CAR		
			33-133	CAR		
			33-134	CAR		
			33-135	CAR		
			33-136	CAR		
			33-137	CAR		
			33-138	CAR		
			33-139	CAR		
			33-140	CAR		
			33-141	CAR		
			33-142	CAR		
			33-143	CAR		
			33-144	CAR		
			33-145	CAR		
			33-147	CAR		
			33-148	CAR		
			33-149	CAR		
			33-150	CAR		
			33-151	CAR		

CA (Compulsory acquisition), CAR (Compulsory acquisition of rights over land and temporary possession), TP (Temporary possession)  
 CAS (Compulsory acquisition of subsoil), CASTPS (Compulsory acquisition of subsoil and temporary possession of land at the surface)

No.	Land interest name/organisation and land agent's name (if applicable)	Type of interest	Plot(s)	Land requirement	Status of negotiations with land interest	RR ref. no(s).
143 Cont'd			33-153	CAR		
			33-156	CAR		
			33-158	CAR		
			33-160	CAR		
			33-164	CAR		
			33-165	CAR		
			33-167	CAR		
			33-169	CAR		
			33-172	CAR		
			33-176	CAR		
			33-182	CAR		
			33-183	CAR		
			33-187	CAR		
			33-189	CAR		
			33-191	CAR		
			33-196	CAR		
			33-199	CAR		
			33-201	CAR		
			33-202	CAR		
			33-204	CA		
			33-206	CAR		
			33-207	CAR		
			33-208	CAR		

CA (Compulsory acquisition), CAR (Compulsory acquisition of rights over land and temporary possession), TP (Temporary possession)  
 CAS (Compulsory acquisition of subsoil), CASTPS (Compulsory acquisition of subsoil and temporary possession of land at the surface)

No.	Land interest name/organisation and land agent's name (if applicable)	Type of interest	Plot(s)	Land requirement	Status of negotiations with land interest	RR ref. no(s).
143 Cont'd			33-210	CAR		
			33-211	CAR		
			33-214	CA		
			33-216	CA		
			33-219	CAR		
			33-239	CAR		
			33-251	CAR		
			33-255	TP		
			33-258	CAR		
			33-263	TP		
			33-264	CAR		
			33-267	CAR		
			33-274	CAR		
			33-279	CAR		
			33-283	CAR		
			33-294	CA		
			34-01	CAR		
			34-03	CAR		
			34-14	CA		
			34-16	CA		
			34-20	TP		
			34-25	CAR		
			34-26	CAR		

CA (Compulsory acquisition), CAR (Compulsory acquisition of rights over land and temporary possession), TP (Temporary possession)  
 CAS (Compulsory acquisition of subsoil), CASTPS (Compulsory acquisition of subsoil and temporary possession of land at the surface)



No.	Land interest name/organisation and land agent's name (if applicable)	Type of interest	Plot(s)	Land requirement	Status of negotiations with land interest	RR ref. no(s).
143 Cont'd			34-27	TP		
			34-28	TP		
			34-29	TP		
			34-30	CAR		
			34-32	TP		
			34-44	CAR		
			35-02	CAR		
			35-09	CAR		
			35-12	CA		
			35-18	CA		
			35-19	CAR		
			35-24	CA		
			35-26	CA		
			35-31	CA		
			35-58	CAR		
			35-59	CAR		
			35-61	CAR		
			36-06	CAR		
			37-05	CAR		
			38-01	CAR		
			38-02	TP		
			38-04	CA		
			38-05	CA		

CA (Compulsory acquisition), CAR (Compulsory acquisition of rights over land and temporary possession), TP (Temporary possession)  
 CAS (Compulsory acquisition of subsoil), CASTPS (Compulsory acquisition of subsoil and temporary possession of land at the surface)

No.	Land interest name/organisation and land agent's name (if applicable)	Type of interest	Plot(s)	Land requirement	Status of negotiations with land interest	RR ref. no(s).
143 Cont'd			38-06	CA		
			38-07	CA		
			38-08	CA		
			38-10	TP		
			38-20	CAR		
			38-21	CA		
			38-22	CAR		
			38-23	TP		
			38-26	CA		
			38-27	CA		
			38-29	TP		
			38-30	CA		
			38-31	CAR		
			38-32	CAR		
			38-33	CAR		
			38-34	CAR		
			38-35	CAR		
			38-36	TP		
			38-37	TP		
			38-39	TP		
			38-40	CAR		
			38-41	CAR		
			38-42	CAR		

CA (Compulsory acquisition), CAR (Compulsory acquisition of rights over land and temporary possession), TP (Temporary possession)  
 CAS (Compulsory acquisition of subsoil), CASTPS (Compulsory acquisition of subsoil and temporary possession of land at the surface)

No.	Land interest name/organisation and land agent's name (if applicable)	Type of interest	Plot(s)	Land requirement	Status of negotiations with land interest	RR ref. no(s).
143 Cont'd			38-43	CAR		
			38-44	CAR		
			38-47	CAR		
			38-64	CAR		
			39-03	CA		
			39-06	CAR		
			39-11	CA		
			39-16	CAR		
			39-19	CA		
			39-22	TP		
			39-23	CAR		
			39-24	CA		
			39-29	CAR		
			39-31	CAR		
			39-32	CAR		
			39-37	CA		
			39-38	CA		
			39-44	CA		
			39-46	TP		
			39-47	CA		
			39-48	CA		
			39-49	CA		
			39-51	CA		

CA (Compulsory acquisition), CAR (Compulsory acquisition of rights over land and temporary possession), TP (Temporary possession)  
 CAS (Compulsory acquisition of subsoil), CASTPS (Compulsory acquisition of subsoil and temporary possession of land at the surface)

No.	Land interest name/organisation and land agent's name (if applicable)	Type of interest	Plot(s)	Land requirement	Status of negotiations with land interest	RR ref. no(s).
143 Cont'd			39-52	CAR		
			39-53	CA		
			39-54	CAR		
			39-55	CAR		
			39-56	CA		
			39-58	CA		
			39-59	CAR		
			39-60	CA		
			39-61	CA		
			39-62	CA		
			39-64	CA		
			39-66	CAR		
			39-67	CAR		
			39-68	TP		
			39-77	TP		
			39-78	CAR		
			39-79	CA		
			39-83	CAR		
			39-84	TP		
			40-13	CA		
			40-20	CA		
			40-21	TP		
			40-22	CAR		

CA (Compulsory acquisition), CAR (Compulsory acquisition of rights over land and temporary possession), TP (Temporary possession)  
 CAS (Compulsory acquisition of subsoil), CASTPS (Compulsory acquisition of subsoil and temporary possession of land at the surface)

No.	Land interest name/organisation and land agent's name (if applicable)	Type of interest	Plot(s)	Land requirement	Status of negotiations with land interest	RR ref. no(s).
143 Cont'd			40-23	CA		
			41-02	CAR		
			41-04	CAR		
			41-05	CAR		
			41-08	CAR		
			41-10	CAR		
			41-11	CAR		
			41-12	TP		
			41-21	CA		
			41-23	CAR		
			41-24	CAR		
			41-39	TP		
			41-40	CAR		
			42-05	CAR		
			42-22	CAR		
			42-25	CAR		
			42-29	CA		
			42-42	CA		
			42-53	CA		
			42-60	CA		
			42-68	CA		
			42-69	CA		
			42-98	CA		

CA (Compulsory acquisition), CAR (Compulsory acquisition of rights over land and temporary possession), TP (Temporary possession)  
 CAS (Compulsory acquisition of subsoil), CASTPS (Compulsory acquisition of subsoil and temporary possession of land at the surface)

No.	Land interest name/organisation and land agent's name (if applicable)	Type of interest	Plot(s)	Land requirement	Status of negotiations with land interest	RR ref. no(s).
143 Cont'd			42-107	CA		
			42-112	CA		
			42-114	CA		
			42-117	CA		
			42-118	CA		
			42-119	CA		
			42-120	CA		
			42-131	CAR		
			42-136	TP		
			42-137	TP		
			42-140	CAR		
			42-146	CAR		
			42-150	CAR		
			42-152	CAR		
			42-154	CAR		
			42-158	CAR		
			42-159	CAR		
			42-160	CAR		
			42-161	CAR		
			42-162	CAR		
			42-167	CAR		
			42-171	CAR		
			42-173	CAR		

CA (Compulsory acquisition), CAR (Compulsory acquisition of rights over land and temporary possession), TP (Temporary possession)  
 CAS (Compulsory acquisition of subsoil), CASTPS (Compulsory acquisition of subsoil and temporary possession of land at the surface)

No.	Land interest name/organisation and land agent's name (if applicable)	Type of interest	Plot(s)	Land requirement	Status of negotiations with land interest	RR ref. no(s).
143 Cont'd			42-174	CAR		
			42-175	CAR		
			42-177	CAR		
			42-178	CAR		
			42-179	CAR		
			42-182	CAR		
			42-183	CAR		
			42-184	CAR		
			42-185	CAR		
			43-43	TP		
			43-46	TP		
			43-56	CAR		
			43-57	CAR		
			43-58	CAR		
			43-59	CAR		
			43-60	CAR		
			43-61	CAR		
			43-62	CAR		
			43-68	TP		
			43-71	TP		
			43-72	TP		
			43-73	TP		
			43-74	TP		

CA (Compulsory acquisition), CAR (Compulsory acquisition of rights over land and temporary possession), TP (Temporary possession)  
 CAS (Compulsory acquisition of subsoil), CASTPS (Compulsory acquisition of subsoil and temporary possession of land at the surface)

No.	Land interest name/organisation and land agent's name (if applicable)	Type of interest	Plot(s)	Land requirement	Status of negotiations with land interest	RR ref. no(s).
143 Cont'd			43-75	TP		
			43-76	TP		
			43-77	TP		
			43-78	TP		
			43-79	TP		
			43-80	TP		
			43-81	CAR		
			43-82	TP		
			43-83	TP		
			43-84	TP		
			43-85	TP		
			43-86	TP		
			43-87	TP		
			43-88	TP		
			43-89	CAR		
			43-90	TP		
			43-91	CAR		
			43-92	CAR		
			43-93	TP		
			43-94	TP		
			43-95	TP		
			43-96	CAR		
			43-97	CAR		

CA (Compulsory acquisition), CAR (Compulsory acquisition of rights over land and temporary possession), TP (Temporary possession)  
 CAS (Compulsory acquisition of subsoil), CASTPS (Compulsory acquisition of subsoil and temporary possession of land at the surface)



No.	Land interest name/organisation and land agent's name (if applicable)	Type of interest	Plot(s)	Land requirement	Status of negotiations with land interest	RR ref. no(s).
143 Cont'd			43-98	TP		
			43-102	TP		
			43-103	CAR		
			44-09	CAR		
			44-31	CA		
			44-44	CAR		
			44-61	CA		
			44-63	CA		
			44-70	CA		
			44-78	CA		
			44-82	CA		
			44-86	CAR		
			44-89	CAR		
			44-91	CAR		
			44-95	CAR		
			44-100	CAR		
			44-101	TP		
			44-102	TP		
			44-103	TP		
			44-104	TP		
			44-105	TP		
			44-106	TP		
			44-107	TP		

CA (Compulsory acquisition), CAR (Compulsory acquisition of rights over land and temporary possession), TP (Temporary possession)  
 CAS (Compulsory acquisition of subsoil), CASTPS (Compulsory acquisition of subsoil and temporary possession of land at the surface)

No.	Land interest name/organisation and land agent's name (if applicable)	Type of interest	Plot(s)	Land requirement	Status of negotiations with land interest	RR ref. no(s).
143 Cont'd			44-108	TP		
			44-109	TP		
			44-110	TP		
			44-111	TP		
			44-112	CAR		
			44-113	TP		
			44-114	TP		
			44-115	TP		
			44-116	TP		
			44-121	CAR		
			44-123	CAR		
			44-124	CAR		
			45-02	TP		
			45-05	TP		
			45-09	TP		
			45-12	TP		
			45-19	CAR		
			45-35	CA		
			45-47	TP		
			45-48	TP		
			45-50	CAR		
			45-51	CA		
			45-52	CAR		

CA (Compulsory acquisition), CAR (Compulsory acquisition of rights over land and temporary possession), TP (Temporary possession)  
 CAS (Compulsory acquisition of subsoil), CASTPS (Compulsory acquisition of subsoil and temporary possession of land at the surface)

No.	Land interest name/organisation and land agent's name (if applicable)	Type of interest	Plot(s)	Land requirement	Status of negotiations with land interest	RR ref. no(s).
143 Cont'd			45-62	CAR		
			45-63	CA		
			45-66	CAR		
			45-72	CAR		
			45-74	CA		
			45-78	CA		
			45-82	CA		
			45-83	CA		
			45-85	CA		
			45-92	CA		
			45-93	CA		
			45-97	CA		
			45-100	CAR		
			45-103	CA		
			45-105	TP		
			45-110	CAR		
			45-114	CA		
			45-120	CAR		
			45-121	CAR		
			45-124	CA		
			45-129	CA		
			45-139	TP		
			45-143	TP		

CA (Compulsory acquisition), CAR (Compulsory acquisition of rights over land and temporary possession), TP (Temporary possession)  
 CAS (Compulsory acquisition of subsoil), CASTPS (Compulsory acquisition of subsoil and temporary possession of land at the surface)

No.	Land interest name/organisation and land agent's name (if applicable)	Type of interest	Plot(s)	Land requirement	Status of negotiations with land interest	RR ref. no(s).
143 Cont'd			45-147	TP		
			45-149	TP		
			45-150	TP		
			45-151	TP		
			45-152	TP		
			45-153	TP		
			45-154	TP		
			45-157	CA		
			45-158	CAR		
			45-160	CAR		
			45-162	CA		
			45-163	CA		
			45-164	TP		
			45-165	CAR		
			45-166	TP		
			45-167	TP		
			45-168	CAR		
			45-169	CAR		
			45-172	CAR		
			45-173	CAR		
			45-174	CAR		
			45-175	CAR		
			45-177	CAR		

CA (Compulsory acquisition), CAR (Compulsory acquisition of rights over land and temporary possession), TP (Temporary possession)  
 CAS (Compulsory acquisition of subsoil), CASTPS (Compulsory acquisition of subsoil and temporary possession of land at the surface)

No.	Land interest name/organisation and land agent's name (if applicable)	Type of interest	Plot(s)	Land requirement	Status of negotiations with land interest	RR ref. no(s).
143 Cont'd			46-01	TP		
			46-03	TP		
			46-04	CAR		
			46-06	CAR		
			46-09	CAR		
			46-12	CAR		
			46-17	CA		
			46-18	CA		
			46-20	CA		
			46-21	CA		
			46-22	CA		
			46-28	CA		
			46-35	CA		
			46-55	CAR		
			47-26	CAR		
			47-33	CA		
144	Caitlin Emma South	Cat 1	10-21	CA	2023-01-08 Letter	
			10-27	CA		
					The Applicant has met with the landowner who is aware of the Project proposals to acquire land for nitrogen deposition compensation. Following a meeting with the landowner on 11/10/22 there has been no further engagement from the landowner. Section 56 notification sent	N/A
145	Callum A Smith	Cat 1	33-270	CAR	2020-01-27 Letter	
					An invitation to negotiate and acquire land interests by voluntary agreement has been sent by letter. Supplementary consultation notification sent	RR-1077

CA (Compulsory acquisition), CAR (Compulsory acquisition of rights over land and temporary possession), TP (Temporary possession)  
CAS (Compulsory acquisition of subsoil), CASTPS (Compulsory acquisition of subsoil and temporary possession of land at the surface)

No.	Land interest name/organisation and land agent's name (if applicable)	Type of interest	Plot(s)	Land requirement	Status of negotiations with land interest	RR ref. no(s).
145 Cont'd			33-276	TP	2020-07-13 Letter Design Refinement consultation notification sent 2020-09-29 Letter An invitation has been sent to negotiate and acquire land interests by voluntary agreement 2021-07-13 Letter Community Impacts consultation notification sent 2021-10-26 Letter An invitation has been sent to negotiate and acquire land interests by voluntary agreement 2022-05-13 Letter Local Refinement consultation notification sent 2022-05-24 Letter Local Refinement consultation extension notification sent 2023-01-08 Letter Section 56 notification sent	
146	Carla Louise Stevens	Cat 1 and 3	33-236	CAR	An invitation to negotiate and acquire land interests by voluntary agreement has been sent by letter. 2018-10-09 Letter Land Interest Questionnaire sent 2018-10-09 Letter Section 42 Statutory consultation notification sent 2020-01-27 Letter Supplementary consultation notification sent 2020-07-13 Letter Design Refinement consultation notification sent 2021-07-13 Letter Community Impacts consultation notification sent 2022-05-13 Letter Local Refinement consultation notification sent 2022-05-24 Letter Local Refinement consultation extension notification sent 2023-01-08 Letter Section 56 notification sent	N/A
147	Carlene Stephanie Belchambers	Cat 1, 2 and 3	38-25 38-28 41-22 41-23 41-26	CAR TP CA CAR TP	An invitation to negotiate and acquire land interests by voluntary agreement has been sent by letter. 2022-05-11 Letter Local Refinement consultation notification sent 2022-09-07 Letter An invitation has been sent to negotiate and acquire land interests by voluntary agreement 2023-01-08 Letter Section 56 notification sent	N/A

CA (Compulsory acquisition), CAR (Compulsory acquisition of rights over land and temporary possession), TP (Temporary possession)  
 CAS (Compulsory acquisition of subsoil), CASTPS (Compulsory acquisition of subsoil and temporary possession of land at the surface)

No.	Land interest name/organisation and land agent's name (if applicable)	Type of interest	Plot(s)	Land requirement	Status of negotiations with land interest	RR ref. no(s).
147 Cont'd			41-29 41-30 41-32 41-33	TP TP CAR CAR		
148	Carol Ann Liddard	Cat 1 and 3	30-44	TP	<p>2020-07-13 Letter An invitation to negotiate and acquire land interests by voluntary agreement has been sent by letter.</p> <p>2020-09-29 Letter Design Refinement consultation notification sent</p> <p>2021-07-13 Letter An invitation has been sent to negotiate and acquire land interests by voluntary agreement</p> <p>2021-10-26 Letter Community Impacts consultation notification sent</p> <p>2022-05-13 Letter An invitation has been sent to negotiate and acquire land interests by voluntary agreement</p> <p>2022-05-24 Letter Local Refinement consultation notification sent</p> <p>2023-01-08 Letter Local Refinement consultation extension notification sent</p> <p>2023-01-08 Letter Section 56 notification sent</p>	N/A
149	Carol Bloom	Cat 1 and 3	01-20 01-21 01-22	CAR CAR CAR	<p>2022-05-13 Letter An invitation to negotiate and acquire land interests by voluntary agreement has been sent by letter.</p> <p>2022-05-24 Letter Local Refinement consultation notification sent</p> <p>2022-09-07 Letter Local Refinement consultation extension notification sent</p> <p>2023-01-08 Letter An invitation has been sent to negotiate and acquire land interests by voluntary agreement</p> <p>2023-01-08 Letter Section 56 notification sent</p>	N/A
150	Carol Hunt Clifford Hunt	Cat 1 and 3	09-40	TP	<p>2020-01-27 Letter An invitation to negotiate and acquire land interests by voluntary agreement has been sent by letter.</p> <p>2020-07-13 Letter Supplementary consultation notification sent</p> <p>2020-09-29 Letter Design Refinement consultation notification sent</p> <p>2020-09-29 Letter An invitation has been sent to negotiate and acquire land interests by voluntary agreement</p>	N/A

CA (Compulsory acquisition), CAR (Compulsory acquisition of rights over land and temporary possession), TP (Temporary possession)  
CAS (Compulsory acquisition of subsoil), CASTPS (Compulsory acquisition of subsoil and temporary possession of land at the surface)

No.	Land interest name/organisation and land agent's name (if applicable)	Type of interest	Plot(s)	Land require ment	Status of negotiations with land interest			RR ref. no(s).
150 Cont'd					2021-07-13	Letter	Community Impacts consultation notification sent	
					2021-10-26	Letter	An invitation has been sent to negotiate and acquire land interests by voluntary agreement	
					2021-12-16	Email	Correspondence regarding interest in voluntary agreement	
					2022-01-05	Email	Correspondence sending voluntary licence agreement	
					2022-05-13	Letter	Local Refinement consultation notification sent	
					2022-05-24	Letter	Local Refinement consultation extension notification sent	
					2023-01-08	Letter	Section 56 notification sent	
151	Carol Irene Rainbird	Cat 1 and 3	25-60	CAR	2020-01-27	Letter	An invitation to negotiate and acquire land interests by voluntary agreement has been sent by letter.	N/A
			26-18	CAR	2020-07-13	Letter	Design Refinement consultation notification sent	
					2020-09-29	Letter	An invitation has been sent to negotiate and acquire land interests by voluntary agreement	
					2021-07-13	Letter	Community Impacts consultation notification sent	
					2021-10-26	Letter	An invitation has been sent to negotiate and acquire land interests by voluntary agreement	
					2022-05-13	Letter	Local Refinement consultation notification sent	
					2022-05-24	Letter	Local Refinement consultation extension notification sent	
					2023-01-08	Letter	Section 56 notification sent	
152	Carol Kay Lawson David Graham Lawson Lynne Hoche Peter Jack Hoche	Cat 1	29-57	CA	2017-04-12	Letter	In contact with landowner via agent who is aware of the Project and its effect on their property. Opportunity to acquire has been discussed and attempts to progress will continue. Preferred Route Announcement notification sent	RR-0129
			29-116	CA	2017-08-17	Letter	Survey access request sent	
					2017-10-31	Letter	Order Limits update notification sent	
					2018-05-14	Letter	Land Interest Questionnaire sent	

CA (Compulsory acquisition), CAR (Compulsory acquisition of rights over land and temporary possession), TP (Temporary possession)  
 CAS (Compulsory acquisition of subsoil), CASTPS (Compulsory acquisition of subsoil and temporary possession of land at the surface)



No.	Land interest name/organisation and land agent's name (if applicable)	Type of interest	Plot(s)	Land requirement	Status of negotiations with land interest	RR ref. no(s).
152 Cont'd					2018-05-22 Letter Land Interest Questionnaire response 2018-07-10 Email Correspondence regarding survey access 2018-09-13 Meeting Land Interest Questionnaire collection as requested 2018-10-09 Letter Section 42 Statutory consultation notification sent 2019-03-26 Letter Land Interest Questionnaire sent 2019-04-04 Letter Land Interest Questionnaire response 2019-04-16 Letter Land Interest Questionnaire response 2019-05-16 Email Correspondence to agent requesting valuation, property information and inspection 2019-05-17 Email Correspondence from agent with requested property information 2019-05-24 Email Correspondence to agent confirming the Applicant's acceptance of out of date planning permission 2019-05-28 Meeting Joint site inspection with agent and claimants 2019-06-07 Email Correspondence to agent regarding boundary of property 2019-08-15 Letter 2019 Post-Statutory consultation notification sent 2019-09-18 Email Correspondence attaching receipt of agent valuation 2019-10-15 Email Correspondence to agent requesting further information on valuation 2019-10-16 Email Correspondence from agent regarding further information on valuation 2019-11-12 Meeting Discussion regarding valuation 2019-12-04 Email Correspondence to agent with revised valuation 2020-01-27 Letter Supplementary consultation notification sent 2020-02-28 Meeting Discussion regarding update with agent focusing on survey works 2020-03-12 Email Correspondence from agent with queries on Valuation Office Agency valuation 2020-03-31 Email Correspondence from agent with revised valuation	

CA (Compulsory acquisition), CAR (Compulsory acquisition of rights over land and temporary possession), TP (Temporary possession)  
 CAS (Compulsory acquisition of subsoil), CASTPS (Compulsory acquisition of subsoil and temporary possession of land at the surface)

No.	Land interest name/organisation and land agent's name (if applicable)	Type of interest	Plot(s)	Land requirement	Status of negotiations with land interest	RR ref. no(s).
152 Cont'd					2020-04-17 Email Correspondence to agent regarding valuation 2020-05-07 Email Correspondence from agent regarding settlement proposal 2020-06-03 Phone Call Conversation regarding settlement proposal 2020-07-02 Email Correspondence from agent with evidence supporting their valuation 2020-07-13 Letter Design Refinement consultation notification sent 2020-08-03 Email Correspondence from agent with evidence supporting their valuation 2020-09-01 Email Correspondence to agent regarding final position, Market Value all but agreed 2020-09-07 Email Correspondence from agent regarding revised valuation from client 2020-09-15 Phone Call Conversation with agent explaining claimants have increased their opinion of Market Value 2020-09-16 Email Correspondence to agent confirming final position 2020-09-24 Email Correspondence to agent confirming final position 2020-10-07 Email Correspondence from agent advising Market Value accepted 2020-10-15 Email Correspondence to agent requesting claimant's written agreement 2020-10-22 Email Correspondence to agent stating claimant's written agreement, as advised by the Applicant 2021-07-13 Letter Community Impacts consultation notification sent 2022-05-13 Letter Local Refinement consultation notification sent 2022-05-24 Letter Local Refinement consultation extension notification sent 2023-01-08 Letter Section 56 notification sent	
153	Carol Tracey Forbes	Cat 1 and 3	26-54	CAR	An invitation to negotiate and acquire land interests by voluntary agreement has been sent by letter. 2018-10-09 Letter Land Interest Questionnaire sent 2019-02-08 Letter Land Interest Questionnaire reminder sent 2020-09-29 Letter An invitation has been sent to negotiate and acquire land interests by voluntary agreement	N/A

CA (Compulsory acquisition), CAR (Compulsory acquisition of rights over land and temporary possession), TP (Temporary possession)  
 CAS (Compulsory acquisition of subsoil), CASTPS (Compulsory acquisition of subsoil and temporary possession of land at the surface)

No.	Land interest name/organisation and land agent's name (if applicable)	Type of interest	Plot(s)	Land requirement	Status of negotiations with land interest	RR ref. no(s).
153 Cont'd					2021-07-13 Letter Community Impacts consultation notification sent 2021-10-26 Letter An invitation has been sent to negotiate and acquire land interests by voluntary agreement 2022-05-13 Letter Local Refinement consultation notification sent 2022-05-24 Letter Local Refinement consultation extension notification sent 2023-01-08 Letter Section 56 notification sent	
154	Caroline Jane Sommerville	Cat 1 and 3	33-140	CAR	An invitation to negotiate and acquire land interests by voluntary agreement has been sent by letter. 2018-10-09 Letter Section 42 Statutory consultation notification sent 2018-10-09 Letter Land Interest Questionnaire sent 2019-01-03 Letter Land Interest Questionnaire response 2020-01-27 Letter Supplementary consultation notification sent 2020-07-13 Letter Design Refinement consultation notification sent 2020-09-29 Letter An invitation has been sent to negotiate and acquire land interests by voluntary agreement 2021-07-13 Letter Community Impacts consultation notification sent 2022-05-13 Letter Local Refinement consultation notification sent 2022-05-24 Letter Local Refinement consultation extension notification sent 2023-01-08 Letter Section 56 notification sent	N/A
155	Caroline Jean Goldsmith	Cat 1 and 3	33-170 33-174	CAR CAR	An invitation to negotiate and acquire land interests by voluntary agreement has been sent by letter. 2018-10-09 Letter Section 42 Statutory consultation notification sent 2018-10-09 Letter Land Interest Questionnaire sent 2018-12-21 Letter Land Interest Questionnaire response 2020-01-27 Letter Supplementary consultation notification sent 2020-07-13 Letter Design Refinement consultation notification sent	N/A

CA (Compulsory acquisition), CAR (Compulsory acquisition of rights over land and temporary possession), TP (Temporary possession)  
 CAS (Compulsory acquisition of subsoil), CASTPS (Compulsory acquisition of subsoil and temporary possession of land at the surface)

No.	Land interest name/organisation and land agent's name (if applicable)	Type of interest	Plot(s)	Land require ment	Status of negotiations with land interest	RR ref. no(s).
155 Cont'd					2020-09-29 Letter An invitation has been sent to negotiate and acquire land interests by voluntary agreement 2021-07-13 Letter Community Impacts consultation notification sent 2021-10-26 Letter An invitation has been sent to negotiate and acquire land interests by voluntary agreement 2022-05-13 Letter Local Refinement consultation notification sent 2022-05-24 Letter Local Refinement consultation extension notification sent 2023-01-08 Letter Section 56 notification sent	
156	Caroline Mongen	Cat 1	42-12	CAR	Access to the site impacted by proposed temporary works, however, access to the site would be maintained at all times. The Applicant undertook a site visit 31 January 2022. Positive discussion on the Project and potential impacts. The Occupiers have requested limited engagement and only when project updates about their site evolved. 2022-05-13 Letter Local Refinement consultation notification sent 2022-05-24 Letter Local Refinement consultation extension notification sent 2023-01-08 Letter Section 56 notification sent	N/A
157	Caroline Read Malcolm Thomas Read	Cat 1 and 3	33-138	CAR	A licence to acquire rights in relation to the landowner's subsoil up to the half-width of the highway has been agreed and completed. 2017-11-10 Phone Call Conversation regarding effect of Project on property 2018-10-09 Letter Land Interest Questionnaire sent 2018-10-09 Letter Section 42 Statutory consultation notification sent 2018-10-24 Letter Land Interest Questionnaire response 2020-01-27 Letter Supplementary consultation notification sent 2020-07-13 Letter Design Refinement consultation notification sent 2020-09-29 Letter An invitation has been sent to negotiate and acquire land interests by voluntary agreement 2020-10-16 Email Correspondence regarding voluntary agreement 2020-10-21 Email Correspondence regarding interest in voluntary agreement	N/A

CA (Compulsory acquisition), CAR (Compulsory acquisition of rights over land and temporary possession), TP (Temporary possession)  
 CAS (Compulsory acquisition of subsoil), CASTPS (Compulsory acquisition of subsoil and temporary possession of land at the surface)

No.	Land interest name/organisation and land agent's name (if applicable)	Type of interest	Plot(s)	Land require ment	Status of negotiations with land interest	RR ref. no(s).
157 Cont'd					2021-01-19 Email Correspondence sending voluntary licence agreement 2021-07-15 Email Correspondence regarding property sale options 2021-07-16 Email Correspondence regarding property sale options 2021-08-17 Email Correspondence regarding effect of Project on property and compensation 2021-09-17 Email Correspondence regarding compensation policy 2022-05-13 Letter Local Refinement consultation notification sent 2022-05-24 Letter Local Refinement consultation extension notification sent 2023-01-08 Letter Section 56 notification sent	
158	Carolyn Dadejo  Kevin Dadejo	Cat 1 and 3	29-74	CA	Property bought under the blight provisions by the Applicant. The occupier is a tenant of the Applicant occupying by way of an Assured Shorthold Tenancy. Possession will be sought under the AST first.  2020-07-13 Letter Design Refinement consultation notification sent 2021-01-19 Letter Land Interest Questionnaire sent 2021-07-13 Letter Community Impacts consultation notification sent 2022-05-13 Letter Local Refinement consultation notification sent 2022-05-24 Letter Local Refinement consultation extension notification sent 2023-01-08 Letter Section 56 notification sent	N/A
159	Catherine Ann King  Tom French - BTF Partnership (as agent)	Cat 1 and 3	04-03 04-04 06-209 06-210	CAR CA CAR CA	An invitation to negotiate and acquire land interests by voluntary agreement has been sent by letter. 2017-09-06 Meeting Discussion regarding discretionary purchase 2018-05-21 Phone Call Conversation regarding survey access 2018-10-09 Letter Section 42 Statutory consultation notification sent 2018-10-09 Letter Land Interest Questionnaire sent 2018-11-09 Letter Land Interest Questionnaire response 2019-08-15 Letter 2019 Post-Statutory consultation notification sent	N/A

CA (Compulsory acquisition), CAR (Compulsory acquisition of rights over land and temporary possession), TP (Temporary possession)  
 CAS (Compulsory acquisition of subsoil), CASTPS (Compulsory acquisition of subsoil and temporary possession of land at the surface)

No.	Land interest name/organisation and land agent's name (if applicable)	Type of interest	Plot(s)	Land requirement	Status of negotiations with land interest	RR ref. no(s).
159 Cont'd					2020-01-27 Letter Supplementary consultation notification sent 2020-07-13 Letter Design Refinement consultation notification sent 2020-09-29 Letter An invitation has been sent to negotiate and acquire land interests by voluntary agreement 2020-10-06 Email Correspondence regarding interest in voluntary agreement 2020-10-13 Email Correspondence regarding interest in voluntary agreement 2021-07-13 Letter Community Impacts consultation notification sent 2021-07-30 Email Correspondence regarding voluntary agreement 2022-05-13 Letter Local Refinement consultation notification sent 2022-05-24 Letter Local Refinement consultation extension notification sent 2023-01-08 Letter Section 56 notification sent 2023-02-07 Email Correspondence with agent regarding instruction 2023-02-08 Email Correspondence regarding project proposals and options available	
160	Catherine Ann Smith Derek Anthony Smith	Cat 1 and 3	24-71 24-72	TP CA	An invitation to negotiate and acquire land interests by voluntary agreement has been sent by letter. 2017-10-31 Letter Order Limits update notification sent 2018-08-20 Letter Land Interest Questionnaire sent 2018-09-14 Letter Land Interest Questionnaire response 2018-10-09 Letter Section 42 Statutory consultation notification sent 2019-02-08 Letter Land Interest Questionnaire reminder sent 2019-02-21 Letter Land Interest Questionnaire response 2020-01-27 Letter Supplementary consultation notification sent 2020-07-13 Letter Design Refinement consultation notification sent 2020-09-29 Letter An invitation has been sent to negotiate and acquire land interests by voluntary agreement	N/A

CA (Compulsory acquisition), CAR (Compulsory acquisition of rights over land and temporary possession), TP (Temporary possession)  
 CAS (Compulsory acquisition of subsoil), CASTPS (Compulsory acquisition of subsoil and temporary possession of land at the surface)

No.	Land interest name/organisation and land agent's name (if applicable)	Type of interest	Plot(s)	Land require ment	Status of negotiations with land interest	RR ref. no(s).
160 Cont'd					2021-07-13 Letter Community Impacts consultation notification sent 2021-07-14 Email Correspondence requesting further information about the Project 2021-07-16 Email Correspondence regarding property sale options 2021-07-16 Phone Call Conversation following Community Impacts consultation regarding effect on property 2021-09-27 Phone Call Conversation regarding effect of Project on property 2021-10-26 Letter An invitation has been sent to negotiate and acquire land interests by voluntary agreement 2021-10-29 Phone Call Conversation regarding voluntary agreement 2022-04-11 Phone Call Conversation regarding effect of Project on property 2022-05-13 Letter Local Refinement consultation notification sent 2022-05-24 Letter Local Refinement consultation extension notification sent 2023-01-08 Letter Section 56 notification sent	
161	CDR NomineeCo 1 Limited  CDR NomineeCo 2 Limited	Cat 1, 2 and 3	23-60  23-69  23-130  23-134	CAR  CAR  CAR  TP	An invitation to negotiate and acquire land interests by voluntary agreement has been sent by letter. 2020-03-16 Letter Land Interest Questionnaire sent 2020-09-29 Letter An invitation has been sent to negotiate and acquire land interests by voluntary agreement 2020-10-14 Email Correspondence regarding voluntary agreement 2020-11-04 Email Correspondence regarding land referencing 2021-01-19 Letter Land Interest Questionnaire sent 2021-07-13 Letter Community Impacts consultation notification sent 2021-10-26 Letter An invitation has been sent to negotiate and acquire land interests by voluntary agreement 2022-05-13 Letter Local Refinement consultation notification sent 2022-05-24 Email Correspondence regarding effect of Project on property 2022-05-24 Letter Local Refinement consultation extension notification sent	N/A

CA (Compulsory acquisition), CAR (Compulsory acquisition of rights over land and temporary possession), TP (Temporary possession)  
 CAS (Compulsory acquisition of subsoil), CASTPS (Compulsory acquisition of subsoil and temporary possession of land at the surface)

No.	Land interest name/organisation and land agent's name (if applicable)	Type of interest	Plot(s)	Land require ment	Status of negotiations with land interest			RR ref. no(s).
161 Cont'd					2023-01-08	Letter	Section 56 notification sent	
					2023-05-15	Letter	Minor refinement consultation notification sent	
162	Cellular Radio Limited	Cat 2 and 3	07-01 07-02 07-05 07-15 08-12 08-13 08-14 08-15	CAR CAR CAR CAR CAR CAR CAR CAR	2020-01-27	Letter	Notification of the Project and confirmation of assets has taken place. The draft Development Consent Order contains Protective Provisions for the benefit of statutory undertakers and prohibits compulsory acquisition of any of their apparatus without consent. Further negotiations will be progressed up to and during examination. Supplementary consultation notification sent	N/A
					2020-07-13	Letter	Design Refinement consultation notification sent	
					2020-09-29	Letter	An invitation has been sent to negotiate and acquire land interests by voluntary agreement	
					2021-07-13	Letter	Community Impacts consultation notification sent	
					2021-10-26	Letter	An invitation has been sent to negotiate and acquire land interests by voluntary agreement	
					2022-05-13	Letter	Local Refinement consultation notification sent	
					2022-05-24	Letter	Local Refinement consultation extension notification sent	
					2023-01-08	Letter	Section 56 notification sent	
163	Charles Amato	Cat 1 and 3	42-150	CAR	2020-01-27	Letter	An invitation to negotiate and acquire land interests by voluntary agreement has been sent by letter. Supplementary consultation notification sent	N/A
					2020-07-13	Letter	Design Refinement consultation notification sent	
					2020-09-29	Letter	An invitation has been sent to negotiate and acquire land interests by voluntary agreement	
					2021-07-13	Letter	Community Impacts consultation notification sent	
					2021-10-26	Letter	An invitation has been sent to negotiate and acquire land interests by voluntary agreement	
					2022-05-13	Letter	Local Refinement consultation notification sent	
					2022-05-24	Letter	Local Refinement consultation extension notification sent	
					2023-01-08	Letter	Section 56 notification sent	

CA (Compulsory acquisition), CAR (Compulsory acquisition of rights over land and temporary possession), TP (Temporary possession)  
 CAS (Compulsory acquisition of subsoil), CASTPS (Compulsory acquisition of subsoil and temporary possession of land at the surface)



No.	Land interest name/organisation and land agent's name (if applicable)	Type of interest	Plot(s)	Land requirement	Status of negotiations with land interest	RR ref. no(s).
164	Charles Frank Chatten  Wendy Anne Chatten	Cat 1, 2 and 3	10-07  10-10	CAR  CAR	<p>An invitation has been sent to negotiate and acquire land interests by voluntary agreement.</p> <p>2022-05-13 Letter Local Refinement consultation notification sent</p> <p>2022-05-24 Letter Local Refinement consultation extension notification sent</p> <p>2022-05-24 Phone Call Conversation regarding environmental compensation proposals</p> <p>2022-09-07 Letter An invitation has been sent to negotiate and acquire land interests by voluntary agreement</p> <p>2023-01-08 Letter Section 56 notification sent</p>	N/A
165	Charles Frederick Wadhams  David Milbourn - Whirledge & Nott (as agent)	Cat 1 and 3	42-03	CAR	<p>An invitation to negotiate and acquire land interests by voluntary agreement has been sent by letter.</p> <p>2018-02-28 Letter Survey access request sent</p> <p>2020-01-27 Letter Supplementary consultation notification sent</p> <p>2020-03-16 Letter Land Interest Questionnaire sent</p> <p>2020-07-13 Letter Design Refinement consultation notification sent</p> <p>2020-09-29 Letter An invitation has been sent to negotiate and acquire land interests by voluntary agreement</p> <p>2020-10-15 Email Correspondence regarding voluntary agreement</p> <p>2020-10-16 Email Correspondence regarding voluntary agreement</p> <p>2021-07-13 Letter Community Impacts consultation notification sent</p> <p>2021-10-26 Letter An invitation has been sent to negotiate and acquire land interests by voluntary agreement</p> <p>2021-11-03 Email Correspondence regarding confirmation of intent to enter into voluntary agreement</p> <p>2022-01-06 Meeting Discussion regarding voluntary agreement</p> <p>2022-01-11 Email Correspondence regarding Heads of Terms for voluntary cooperation agreement</p> <p>2022-05-13 Letter Local Refinement consultation notification sent</p> <p>2022-05-24 Letter Local Refinement consultation extension notification sent</p>	N/A

CA (Compulsory acquisition), CAR (Compulsory acquisition of rights over land and temporary possession), TP (Temporary possession)  
CAS (Compulsory acquisition of subsoil), CASTPS (Compulsory acquisition of subsoil and temporary possession of land at the surface)

No.	Land interest name/organisation and land agent's name (if applicable)	Type of interest	Plot(s)	Land require ment	Status of negotiations with land interest			RR ref. no(s).
165 Cont'd					2023-01-08	Letter	Section 56 notification sent	
166	Charles Lee Burke	Cat 1 and 3	44-106	TP	2020-07-13	Letter	An invitation to negotiate and acquire land interests by voluntary agreement has been sent by letter.	N/A
					2020-09-29	Letter	Design Refinement consultation notification sent	
					2020-09-29	Letter	An invitation has been sent to negotiate and acquire land interests by voluntary agreement	
					2021-07-13	Letter	Community Impacts consultation notification sent	
					2021-10-26	Letter	An invitation has been sent to negotiate and acquire land interests by voluntary agreement	
					2022-05-13	Letter	Local Refinement consultation notification sent	
					2022-05-24	Letter	Local Refinement consultation extension notification sent	
					2023-01-08	Letter	Section 56 notification sent	
167	Charles Patrick Snares	Cat 1 and 3	33-172	CAR	2018-10-09	Letter	An invitation to negotiate and acquire land interests by voluntary agreement has been sent by letter.	N/A
					2018-10-09	Letter	Section 42 Statutory consultation notification sent	
					2018-10-09	Letter	Land Interest Questionnaire sent	
					2019-02-08	Letter	Land Interest Questionnaire reminder sent	
					2019-04-01	Letter	Land Interest Questionnaire response	
					2020-01-27	Letter	Supplementary consultation notification sent	
					2020-07-13	Letter	Design Refinement consultation notification sent	
					2020-09-29	Letter	An invitation has been sent to negotiate and acquire land interests by voluntary agreement	
					2021-07-13	Letter	Community Impacts consultation notification sent	
					2021-10-26	Letter	An invitation has been sent to negotiate and acquire land interests by voluntary agreement	
					2022-05-13	Letter	Local Refinement consultation notification sent	
					2022-05-24	Letter	Local Refinement consultation extension notification sent	
					2023-01-08	Letter	Section 56 notification sent	

CA (Compulsory acquisition), CAR (Compulsory acquisition of rights over land and temporary possession), TP (Temporary possession)  
 CAS (Compulsory acquisition of subsoil), CASTPS (Compulsory acquisition of subsoil and temporary possession of land at the surface)

No.	Land interest name/organisation and land agent's name (if applicable)	Type of interest	Plot(s)	Land requirement	Status of negotiations with land interest			RR ref. no(s).
168	Charley Gray-Gittos Mark Woods	Cat 1 and 3	29-84	CA	2020-07-13	Letter	Property bought under the blight provisions by the Applicant. The occupier is a tenant of the Applicant occupying by way of an Assured Shorthold Tenancy. Possession will be sought under the AST first. Design Refinement consultation notification sent	N/A
					2020-09-29	Letter	An invitation has been sent to negotiate and acquire land interests by voluntary agreement	
					2021-01-19	Letter	Land Interest Questionnaire sent	
					2021-07-13	Letter	Community Impacts consultation notification sent	
					2022-05-13	Letter	Local Refinement consultation notification sent	
					2022-05-24	Letter	Local Refinement consultation extension notification sent	
					2023-01-08	Letter	Section 56 notification sent	
169	Charmaine Ann Broom	Cat 1 and 3	43-71	TP	2020-02-18	Letter	An invitation to negotiate and acquire land interests by voluntary agreement has been sent by letter. Supplementary consultation notification sent	N/A
					2020-07-13	Letter	Design Refinement consultation notification sent	
					2020-09-29	Letter	An invitation has been sent to negotiate and acquire land interests by voluntary agreement	
					2021-07-13	Letter	Community Impacts consultation notification sent	
					2021-10-26	Letter	An invitation has been sent to negotiate and acquire land interests by voluntary agreement	
					2022-05-13	Letter	Local Refinement consultation notification sent	
					2022-05-24	Letter	Local Refinement consultation extension notification sent	
					2023-01-08	Letter	Section 56 notification sent	

CA (Compulsory acquisition), CAR (Compulsory acquisition of rights over land and temporary possession), TP (Temporary possession)  
CAS (Compulsory acquisition of subsoil), CASTPS (Compulsory acquisition of subsoil and temporary possession of land at the surface)

No.	Land interest name/organisation and land agent's name (if applicable)	Type of interest	Plot(s)	Land require ment	Status of negotiations with land interest			RR ref. no(s).
170	<p>Cheale Meats Limited</p> <p>Mike Holland - Holland Land &amp; Property LTD (as agent)</p>	Cat 1 and 3	<p>44-90</p> <p>44-92</p> <p>44-112</p>	<p>CAR</p> <p>TP</p> <p>CAR</p>			<p>In contact with landowner via agent who is aware of the Project and its effect on their property. In conversation with agent (17-09-20) he confirmed that engagement has been limited as the landowner not unduly concerned at this stage as land acquisition is temporary with permanent rights for utilities and that they will engage further once final design is submitted in Development Consent Order. Initial land requirements significantly reduced owing to change of utility requirements.</p> <p>2018-09-10 Letter Land Interest Questionnaire sent</p> <p>2019-02-08 Letter Land Interest Questionnaire reminder sent</p> <p>2019-08-15 Letter 2019 Post-Statutory consultation notification sent</p> <p>2020-01-27 Letter Supplementary consultation notification sent</p> <p>2020-07-13 Letter Design Refinement consultation notification sent</p> <p>2020-09-17 Phone Call Conversation with agent confirming that landowner's preference with limited engagement to date as already aware and further engagement will follow once final design Development Consent Order submitted</p> <p>2020-09-29 Letter An invitation has been sent to negotiate and acquire land interests by voluntary agreement</p> <p>2021-01-11 Letter Land Interest Questionnaire sent</p> <p>2021-01-12 Email Correspondence regarding Land Interest Questionnaire</p> <p>2021-03-05 Letter Land Interest Questionnaire response</p> <p>2021-07-13 Letter Community Impacts consultation notification sent</p> <p>2021-10-26 Letter An invitation has been sent to negotiate and acquire land interests by voluntary agreement</p> <p>2022-04-04 Meeting Discussion regarding Order Limits update</p> <p>2022-05-13 Letter Local Refinement consultation notification sent</p> <p>2022-05-24 Letter Local Refinement consultation extension notification sent</p> <p>2023-01-08 Letter Section 56 notification sent</p>	RR-0148

CA (Compulsory acquisition), CAR (Compulsory acquisition of rights over land and temporary possession), TP (Temporary possession)  
 CAS (Compulsory acquisition of subsoil), CASTPS (Compulsory acquisition of subsoil and temporary possession of land at the surface)

No.	Land interest name/organisation and land agent's name (if applicable)	Type of interest	Plot(s)	Land require ment	Status of negotiations with land interest			RR ref. no(s).
171	Cheryl Mary Spindley	Cat 1 and 3	24-183	TP	2018-10-09	Letter	An invitation to negotiate and acquire land interests by voluntary agreement has been sent by letter. Land Interest Questionnaire sent	N/A
					2018-10-09	Letter	Section 42 Statutory consultation notification sent	
					2019-02-08	Letter	Land Interest Questionnaire reminder sent	
					2020-01-27	Letter	Supplementary consultation notification sent	
					2020-07-13	Letter	Design Refinement consultation notification sent	
					2020-09-29	Letter	An invitation has been sent to negotiate and acquire land interests by voluntary agreement	
					2021-07-13	Letter	Community Impacts consultation notification sent	
					2021-10-26	Letter	An invitation has been sent to negotiate and acquire land interests by voluntary agreement	
					2022-05-13	Letter	Local Refinement consultation notification sent	
					2022-05-24	Letter	Local Refinement consultation extension notification sent	
					2023-01-08	Letter	Section 56 notification sent	
172	Chloe Kathleen Spencer	Cat 1 and 3	09-36	TP	2020-01-27	Letter	An invitation to negotiate and acquire land interests by voluntary agreement has been sent by letter. Supplementary consultation notification sent	N/A
					2020-07-13	Letter	Design Refinement consultation notification sent	
					2020-09-29	Letter	An invitation has been sent to negotiate and acquire land interests by voluntary agreement	
					2021-07-13	Letter	Community Impacts consultation notification sent	
					2021-10-26	Letter	An invitation has been sent to negotiate and acquire land interests by voluntary agreement	
					2022-05-13	Letter	Local Refinement consultation notification sent	
					2022-05-24	Letter	Local Refinement consultation extension notification sent	
					2023-01-08	Letter	Section 56 notification sent	

CA (Compulsory acquisition), CAR (Compulsory acquisition of rights over land and temporary possession), TP (Temporary possession)  
CAS (Compulsory acquisition of subsoil), CASTPS (Compulsory acquisition of subsoil and temporary possession of land at the surface)

No.	Land interest name/organisation and land agent's name (if applicable)	Type of interest	Plot(s)	Land requirement	Status of negotiations with land interest			RR ref. no(s).
173	Christelle Marie Andree Gostling John Edward Gostling	Cat 1, 2 and 3	38-03 38-04 39-09 39-15 39-16 39-18 39-19 39-39 39-62 39-63 39-64 39-65 39-66 39-67 39-68 39-69 39-70 39-72 39-73 39-74 39-77	CAR CA CA TP CAR CAR CA CA CA CA CAR CAR CAR TP TP TP CAR CA TP TP	2018-10-09 2018-10-09 2019-01-03 2019-08-15 2020-01-27 2020-07-13 2020-09-29 2021-07-13 2021-10-26 2022-05-11 2022-05-13 2023-01-08	Letter Letter Letter Letter Letter Letter Letter Letter Letter Letter Letter Letter Letter Letter Letter Letter Letter Letter Letter Letter Letter Letter Letter Letter	An invitation to negotiate and acquire land interests by voluntary agreement has been sent by letter. Section 42 Statutory consultation notification sent Land Interest Questionnaire sent Land Interest Questionnaire response 2019 Post-Statutory consultation notification sent Supplementary consultation notification sent Design Refinement consultation notification sent An invitation has been sent to negotiate and acquire land interests by voluntary agreement Community Impacts consultation notification sent An invitation has been sent to negotiate and acquire land interests by voluntary agreement Landowner engagement notification sent Local Refinement consultation notification sent Section 56 notification sent	RR-0489

CA (Compulsory acquisition), CAR (Compulsory acquisition of rights over land and temporary possession), TP (Temporary possession)  
CAS (Compulsory acquisition of subsoil), CASTPS (Compulsory acquisition of subsoil and temporary possession of land at the surface)

No.	Land interest name/organisation and land agent's name (if applicable)	Type of interest	Plot(s)	Land requirement	Status of negotiations with land interest	RR ref. no(s).
173 Cont'd			39-78 39-79 39-82 41-01 41-03	CAR CA CAR CAR CAR		
174	Christine Buckland	Cat 1	29-40	CA	<p>Occupier at Gammonfields Way Travellers site. Occupied by way of a licence agreement from Thurrock Council. On site consultation events have been held and attended by Thurrock Council representatives and members of the travelling community to seek feedback on alternative relocation options for this site. During COVID-19 options and engagement were shared via a private Facebook Group as well as engagement by the Traveller Liaison Officer for Thurrock Council. New site agreed in principle by both Thurrock as the Freeholder and by the occupiers. All occupiers will be relocated onto the new site and discussions are ongoing to agree the final details of the design of the site layout. This will enable an indicative plan to be agreed.</p> <p>2018-11-27 Meeting On site consultation event</p> <p>2019-12-05 Meeting On site consultation event</p> <p>2020-02-24 Meeting On site consultation event</p> <p>2020-07-13 Letter Design Refinement consultation notification sent</p> <p>2020-07-13 Meeting On site consultation event</p> <p>2022-05-13 Letter Local Refinement consultation notification sent</p> <p>2022-05-24 Letter Local Refinement consultation extension notification sent</p> <p>2022-07-07 Letter Engagement seeking feedback on proposals for final site and pitch layout</p> <p>2023-01-08 Letter Section 56 notification sent</p>	N/A
175	Christine Elizabeth Barnes	Cat 1 and 3	42-161	CAR	<p>An invitation to negotiate and acquire land interests by voluntary agreement has been sent by letter.</p> <p>2018-10-09 Letter Land Interest Questionnaire sent</p>	RR-0156

CA (Compulsory acquisition), CAR (Compulsory acquisition of rights over land and temporary possession), TP (Temporary possession)  
 CAS (Compulsory acquisition of subsoil), CASTPS (Compulsory acquisition of subsoil and temporary possession of land at the surface)

No.	Land interest name/organisation and land agent's name (if applicable)	Type of interest	Plot(s)	Land requirement	Status of negotiations with land interest			RR ref. no(s).
175 Cont'd					2018-10-09	Letter	Section 42 Statutory consultation notification sent	
					2018-12-15	Email	Correspondence regarding Land Interest Questionnaire assistance	
					2018-12-17	Email	Correspondence regarding Land Interest Questionnaire assistance	
					2019-01-03	Letter	Land Interest Questionnaire response	
					2020-01-27	Letter	Supplementary consultation notification sent	
					2020-07-13	Letter	Design Refinement consultation notification sent	
					2020-09-29	Letter	An invitation has been sent to negotiate and acquire land interests by voluntary agreement	
					2021-07-13	Letter	Community Impacts consultation notification sent	
					2021-10-26	Letter	An invitation has been sent to negotiate and acquire land interests by voluntary agreement	
					2021-11-04	Email	Correspondence regarding voluntary agreement	
					2021-11-17	Email	Correspondence regarding voluntary agreement	
					2022-05-13	Letter	Local Refinement consultation notification sent	
					2022-05-24	Letter	Local Refinement consultation extension notification sent	
					2023-01-08	Letter	Section 56 notification sent	
					2023-03-21	Email	Correspondence in response to relevant representation	
					2023-03-27	Email	Correspondence in response to relevant representation	
176	Christine Johanna Bristow Ronald Eric John Bristow	Cat 1 and 3	42-130 42-132	CA CAR	2020-01-27	Letter	An invitation to negotiate and acquire land interests by voluntary agreement has been sent by letter. Supplementary consultation notification sent	N/A
					2020-03-16	Letter	Land Interest Questionnaire sent	
					2020-07-02	Letter	Land Interest Questionnaire response	
					2020-07-13	Letter	Design Refinement consultation notification sent	
					2020-08-06	Email	Correspondence regarding Design Refinement consultation	

CA (Compulsory acquisition), CAR (Compulsory acquisition of rights over land and temporary possession), TP (Temporary possession)  
CAS (Compulsory acquisition of subsoil), CASTPS (Compulsory acquisition of subsoil and temporary possession of land at the surface)



No.	Land interest name/organisation and land agent's name (if applicable)	Type of interest	Plot(s)	Land require ment	Status of negotiations with land interest	RR ref. no(s).
176 Cont'd					2020-09-29 Letter An invitation has been sent to negotiate and acquire land interests by voluntary agreement 2021-07-13 Letter Community Impacts consultation notification sent 2021-10-26 Letter An invitation has been sent to negotiate and acquire land interests by voluntary agreement 2022-05-13 Letter Local Refinement consultation notification sent 2022-05-24 Letter Local Refinement consultation extension notification sent 2023-01-08 Letter Section 56 notification sent	
177	Christine Pui Yee Ho	Cat 1 and 3	25-31	CAR	An invitation to negotiate and acquire land interests by voluntary agreement has been sent by letter. 2020-01-27 Letter Supplementary consultation notification sent 2020-07-13 Letter Design Refinement consultation notification sent 2020-09-29 Letter An invitation has been sent to negotiate and acquire land interests by voluntary agreement 2021-07-13 Letter Community Impacts consultation notification sent 2021-10-26 Letter An invitation has been sent to negotiate and acquire land interests by voluntary agreement 2022-05-13 Letter Local Refinement consultation notification sent 2022-05-24 Letter Local Refinement consultation extension notification sent 2023-01-08 Letter Section 56 notification sent	N/A
178	Christine Seiglinde Reeder	Cat 1 and 3	42-144	CAR	An invitation to negotiate and acquire land interests by voluntary agreement has been sent by letter. 2018-10-09 Letter Land Interest Questionnaire sent 2018-10-09 Letter Section 42 Statutory consultation notification sent 2019-02-08 Letter Land Interest Questionnaire reminder sent 2020-01-27 Letter Supplementary consultation notification sent 2020-07-13 Letter Design Refinement consultation notification sent	N/A

CA (Compulsory acquisition), CAR (Compulsory acquisition of rights over land and temporary possession), TP (Temporary possession)  
 CAS (Compulsory acquisition of subsoil), CASTPS (Compulsory acquisition of subsoil and temporary possession of land at the surface)

No.	Land interest name/organisation and land agent's name (if applicable)	Type of interest	Plot(s)	Land requirement	Status of negotiations with land interest			RR ref. no(s).
178 Cont'd					2020-09-29	Letter	An invitation has been sent to negotiate and acquire land interests by voluntary agreement	
					2021-07-13	Letter	Community Impacts consultation notification sent	
					2021-10-26	Letter	An invitation has been sent to negotiate and acquire land interests by voluntary agreement	
					2022-05-13	Letter	Local Refinement consultation notification sent	
					2022-05-24	Letter	Local Refinement consultation extension notification sent	
					2023-01-08	Letter	Section 56 notification sent	
179	Christopher Charles Watmough  Mark Warnett - Ardent Management Limited (as agent)	Cat 1, 2 and 3	11-45 11-50 11-51 11-58 11-60 11-63 11-64 11-67	CA CAR CA CA TP TP CAR TP	2017-10-31 2018-08-20 2018-10-09 2018-10-19 2018-11-12 2019-02-08 2019-08-15 2020-01-27 2020-03-20 2020-03-26 2020-04-03 2020-04-07 2020-07-13 2020-08-19	Letter Letter Letter Letter Email Letter Letter Letter Email Email Email Email Letter Email	The Applicant is in contact with the agent and landowner who are aware of the Project's impact. Voluntary discussions would progress with the landowner should the agent receive instruction. Order Limits update notification sent Land Interest Questionnaire sent Section 42 Statutory consultation notification sent Land Interest Questionnaire sent Correspondence regarding Land Interest Questionnaire assistance Land Interest Questionnaire reminder sent 2019 Post-Statutory consultation notification sent Supplementary consultation notification sent Correspondence attaching survey licence Correspondence from agent with comments on licence Email exchanges culminating in licence engrossment for signature and reinstatement protocol Correspondence regarding survey licence Design Refinement consultation notification sent Correspondence confirming intentions to progress a land agreement	N/A

CA (Compulsory acquisition), CAR (Compulsory acquisition of rights over land and temporary possession), TP (Temporary possession)  
CAS (Compulsory acquisition of subsoil), CASTPS (Compulsory acquisition of subsoil and temporary possession of land at the surface)

No.	Land interest name/organisation and land agent's name (if applicable)	Type of interest	Plot(s)	Land require ment	Status of negotiations with land interest	RR ref. no(s).
179 Cont'd					2020-08-25 Email Correspondence from agent regarding seeking landowner instructions 2020-10-27 Email Correspondence regarding survey payment 2020-11-13 Email Correspondence regarding survey payment 2021-07-13 Letter Community Impacts consultation notification sent 2021-09-13 Letter Land Interest Questionnaire response 2021-10-26 Letter An invitation has been sent to negotiate and acquire land interests by voluntary agreement 2022-05-10 Email Correspondence regarding survey access request 2022-05-13 Letter Local Refinement consultation notification sent 2022-05-24 Letter Local Refinement consultation extension notification sent 2022-06-10 Meeting Discussion with landowner at Shorne consultation event regarding land requirements and proposing a follow up meeting 2022-07-13 Email Correspondence regarding Local Refinement consultation and arranging a meeting 2022-07-18 Email Correspondence arranging a meeting 2022-09-01 Letter Landowner engagement notification sent 2023-01-08 Letter Section 56 notification sent	
180	Christopher Charles Welch Jennifer Jane Welch Trevor Foster (as agent) Jack Robert South	Cat 1 and 3	33-70	CAR	A blight notice has been received and accepted by the Applicant. The Applicant's professional representatives are now in formal negotiation with the landowner and their professional representatives with a view to purchasing the property shortly. All ongoing correspondence is in relation to the compensation matters or conveyancing. 2017-10-31 Letter Order Limits update notification sent 2018-08-16 Letter Blight notice received 2018-08-20 Letter Land Interest Questionnaire sent 2018-09-05 Email Correspondence requesting a meeting, and regarding Land Interest Questionnaire and blight notice 2018-09-11 Email Correspondence arranging a meeting	N/A

CA (Compulsory acquisition), CAR (Compulsory acquisition of rights over land and temporary possession), TP (Temporary possession)  
 CAS (Compulsory acquisition of subsoil), CASTPS (Compulsory acquisition of subsoil and temporary possession of land at the surface)

No.	Land interest name/organisation and land agent's name (if applicable)	Type of interest	Plot(s)	Land requirement	Status of negotiations with land interest			RR ref. no(s).
180 Cont'd					2018-09-13	Meeting	Discussion regarding adverse possession application and the land boundaries on the cottage	
					2018-09-14	Letter	Land Interest Questionnaire response	
					2018-09-15	Letter	Land Interest Questionnaire response	
					2018-09-26	Letter	Correspondence to claimants responding to blight notice	
					2018-10-09	Letter	Section 42 Statutory consultation notification sent	
					2018-10-17	Email	Correspondence regarding Statutory consultation	
					2018-10-22	Email	Correspondence regarding Order Limits update	
					2020-01-27	Letter	Supplementary consultation notification sent	
					2020-07-13	Letter	Design Refinement consultation notification sent	
					2021-01-11	Letter	Land Interest Questionnaire sent	
					2021-07-13	Letter	Community Impacts consultation notification sent	
					2023-01-08	Letter	Section 56 notification sent	
181	Christopher David South	Cat 1 and 3	10-19 10-22 10-23 10-24 10-26 10-30	CA CA CA CA CA CA	2023-01-08	Letter	The Applicant has met with the landowner who is aware of the Project proposals to acquire land for nitrogen deposition compensation. Following a meeting with the landowner on 11/10/22 there has been no further engagement from the landowner.  Section 56 notification sent	N/A
182	Christopher James Stobbs	Cat 1 and 3	30-67	TP	2020-07-13	Letter	An invitation to negotiate and acquire land interests by voluntary agreement has been sent by letter.  Design Refinement consultation notification sent	N/A

CA (Compulsory acquisition), CAR (Compulsory acquisition of rights over land and temporary possession), TP (Temporary possession)  
 CAS (Compulsory acquisition of subsoil), CASTPS (Compulsory acquisition of subsoil and temporary possession of land at the surface)

No.	Land interest name/organisation and land agent's name (if applicable)	Type of interest	Plot(s)	Land requirement	Status of negotiations with land interest			RR ref. no(s).
182 Cont'd					2020-09-29	Letter	An invitation has been sent to negotiate and acquire land interests by voluntary agreement	
					2021-07-13	Letter	Community Impacts consultation notification sent	
					2021-10-26	Letter	An invitation has been sent to negotiate and acquire land interests by voluntary agreement	
					2022-05-13	Letter	Local Refinement consultation notification sent	
					2022-05-24	Letter	Local Refinement consultation extension notification sent	
					2023-01-08	Letter	Section 56 notification sent	
183	Christopher John Arbenz Michael John Booth Jon Booth - Lambert & Foster (as agent)	Cat 1, 2 and 3	04-05 04-07 04-08 04-09 04-12 04-17 04-21 04-25 04-30 04-32 04-43 04-45 04-47 04-48	CA CAR CAR CA CAR CAR CA TP CA CA CA CAR CA CA	1900-01-01 2017-04-12 2017-10-24 2017-10-31 2018-07-25 2018-08-02 2018-08-20 2018-09-11 2018-10-09 2018-10-09 2018-11-07 2018-11-15 2018-11-23 2019-02-08 2019-03-29	Group Heading Letter Phone Call Letter Phone Call Email Letter Letter Letter Letter Letter Phone Call Email Letter Letter	The Applicant has been engaging with Michael John Booth as owner and in his capacity for AJA Booth on matters of Project design and voluntary agreement. The applicant has responded to the landowners relevant representation. Preferred Route Announcement notification sent Conversation regarding survey access Order Limits update notification sent Conversation regarding survey access Correspondence regarding survey access Land Interest Questionnaire sent Land Interest Questionnaire response Section 42 Statutory consultation notification sent Land Interest Questionnaire sent Survey access request sent Conversation regarding survey access request follow up Correspondence regarding Land Interest Questionnaire assistance Land Interest Questionnaire reminder sent Land Interest Questionnaire response	RR-1114

CA (Compulsory acquisition), CAR (Compulsory acquisition of rights over land and temporary possession), TP (Temporary possession)  
CAS (Compulsory acquisition of subsoil), CASTPS (Compulsory acquisition of subsoil and temporary possession of land at the surface)

No.	Land interest name/organisation and land agent's name (if applicable)	Type of interest	Plot(s)	Land requirement	Status of negotiations with land interest			RR ref. no(s).
183 Cont'd			04-53	CA	2019-07-01	Email	Correspondence regarding survey access	
			04-64	CA	2019-08-15	Letter	2019 Post-Statutory consultation notification sent	
			04-196	CA	2019-10-18	Email	Correspondence regarding Land Interest Questionnaire assistance	
			04-198	CA	2019-11-08	Letter	Land Interest Questionnaire sent	
			04-199	CA	2019-11-21	Letter	Survey access request sent	
			04-201	CA	2020-01-27	Letter	Supplementary consultation notification sent	
			04-202	CA	2020-07-13	Letter	Design Refinement consultation notification sent	
			04-205	CA	2020-07-22	Email	Correspondence regarding Design Refinement consultation and requesting a meeting	
			04-206	CA	2020-08-03	Email	Correspondence regarding Design Refinement consultation and utilities	
			04-207	CA	2020-09-18	Email	Correspondence regarding Design Refinement consultation	
			04-213	CA	2020-09-29	Letter	An invitation has been sent to negotiate and acquire land interests by voluntary agreement	
			04-215	CAR	2020-10-19	Email	Correspondence regarding voluntary agreement	
			04-229	CAR	2020-10-28	Email	Correspondence regarding Development Consent Order	
			04-230	CA	2020-11-09	Email	Correspondence regarding voluntary agreement	
			04-233	TP	2021-03-26	Email	Correspondence regarding Cultural Heritage and Supplementary consultation	
			04-239	CA	2021-04-09	Email	Correspondence regarding Non-Motorised User routes	
			04-243	CAR	2021-04-20	Email	Correspondence arranging a meeting	
			04-272	CA	2021-05-07	Email	Correspondence regarding survey works	
			04-273	CA	2021-06-25	Email	Correspondence regarding voluntary agreement and fee policy	
			05-04	TP	2021-07-13	Letter	Community Impacts consultation notification sent	
			06-171	CA	2021-08-03	Email	Correspondence regarding voluntary agreement and fee policy	
			06-175	CA	2021-10-26	Letter	An invitation has been sent to negotiate and acquire land interests by voluntary agreement	

CA (Compulsory acquisition), CAR (Compulsory acquisition of rights over land and temporary possession), TP (Temporary possession)  
CAS (Compulsory acquisition of subsoil), CASTPS (Compulsory acquisition of subsoil and temporary possession of land at the surface)

No.	Land interest name/organisation and land agent's name (if applicable)	Type of interest	Plot(s)	Land requirement	Status of negotiations with land interest			RR ref. no(s).
183 Cont'd			06-178	CA	2022-02-03	Meeting	Discussion regarding Project design update and land interests	
			06-183	CA	2022-02-21	Email	Correspondence regarding survey licence	
			06-187	CAR	2022-03-25	Email	Correspondence confirming modified Project design accommodating landowner's request, clarifying other land queries arising from site meeting and suggesting voluntary agreement	
			06-189	CA	2022-04-06	Email	Correspondence regarding survey access request	
			06-193	CA	2022-05-11	Email	Correspondence regarding survey access request	
			06-196	CA	2022-05-13	Letter	Local Refinement consultation notification sent	
			06-199	CA	2022-05-24	Letter	Local Refinement consultation extension notification sent	
			06-205	CAR	2022-06-23	Email	Correspondence regarding survey access request	
			06-206	CA	2023-01-08	Letter	Section 56 notification sent	
184	Christopher John Reeves	Cat 1 and 3	25-18	CAR	2020-01-27	Letter	An invitation to negotiate and acquire land interests by voluntary agreement has been sent by letter. Supplementary consultation notification sent	N/A
					2020-07-13	Letter	Design Refinement consultation notification sent	
					2020-09-29	Letter	An invitation has been sent to negotiate and acquire land interests by voluntary agreement	
					2021-07-13	Letter	Community Impacts consultation notification sent	
					2021-10-26	Letter	An invitation has been sent to negotiate and acquire land interests by voluntary agreement	
					2021-11-07	Email	Correspondence regarding voluntary agreement	
					2021-11-24	Email	Correspondence regarding voluntary agreement	
					2022-05-13	Letter	Local Refinement consultation notification sent	
					2022-05-24	Letter	Local Refinement consultation extension notification sent	
					2023-01-08	Letter	Section 56 notification sent	
185							An invitation to negotiate and acquire land interests by voluntary agreement has been sent by letter.	

CA (Compulsory acquisition), CAR (Compulsory acquisition of rights over land and temporary possession), TP (Temporary possession)  
 CAS (Compulsory acquisition of subsoil), CASTPS (Compulsory acquisition of subsoil and temporary possession of land at the surface)

No.	Land interest name/organisation and land agent's name (if applicable)	Type of interest	Plot(s)	Land requirement	Status of negotiations with land interest			RR ref. no(s).
185 Cont'd	Christopher Nolan	Cat 1 and 3	33-238	CAR	2020-01-27	Letter	Supplementary consultation notification sent	N/A
					2020-03-16	Letter	Land Interest Questionnaire sent	
					2020-07-02	Letter	Land Interest Questionnaire response	
					2020-07-13	Letter	Design Refinement consultation notification sent	
					2021-07-13	Letter	Community Impacts consultation notification sent	
					2022-05-13	Letter	Local Refinement consultation notification sent	
					2022-05-24	Letter	Local Refinement consultation extension notification sent	
					2023-01-08	Letter	Section 56 notification sent	
186	Christopher Phillips	Cat 1 and 3	33-195	CAR			An invitation to negotiate and acquire land interests by voluntary agreement has been sent by letter.	N/A
					2018-10-09	Letter	Section 42 Statutory consultation notification sent	
					2018-10-09	Letter	Land Interest Questionnaire sent	
					2018-12-10	Letter	Land Interest Questionnaire response	
					2020-01-27	Letter	Supplementary consultation notification sent	
					2020-07-13	Letter	Design Refinement consultation notification sent	
					2020-09-29	Letter	An invitation has been sent to negotiate and acquire land interests by voluntary agreement	
					2021-07-13	Letter	Community Impacts consultation notification sent	
					2021-10-26	Letter	An invitation has been sent to negotiate and acquire land interests by voluntary agreement	
					2022-05-13	Letter	Local Refinement consultation notification sent	
					2022-05-24	Letter	Local Refinement consultation extension notification sent	
					2023-01-08	Letter	Section 56 notification sent	
187	Christopher Robert Turner	Cat 1 and 3	11-56	TP			A blight notice has been received and accepted by the Applicant. Acquisition in conveyancing.	N/A
					2017-10-31	Letter	Order Limits update notification sent	

CA (Compulsory acquisition), CAR (Compulsory acquisition of rights over land and temporary possession), TP (Temporary possession)  
 CAS (Compulsory acquisition of subsoil), CASTPS (Compulsory acquisition of subsoil and temporary possession of land at the surface)



No.	Land interest name/organisation and land agent's name (if applicable)	Type of interest	Plot(s)	Land requirement	Status of negotiations with land interest	RR ref. no(s).
187 Cont'd	Tom French - BTF Partnership (as agent)				2018-08-20 Letter Land Interest Questionnaire sent 2018-10-09 Letter Section 42 Statutory consultation notification sent 2018-10-09 Letter Land Interest Questionnaire sent 2019-01-08 Letter Land Interest Questionnaire response 2019-01-08 Email Correspondence regarding Land Interest Questionnaire and blight 2019-01-18 Letter Land Interest Questionnaire sent 2019-02-08 Letter Land Interest Questionnaire reminder sent 2019-07-17 Letter Blight notice received 2020-01-27 Letter Supplementary consultation notification sent 2020-02-11 Letter Correspondence regarding blight notice 2020-02-11 Letter Correspondence to claimants responding to blight notice 2020-02-17 Letter Correspondence regarding blight notice 2020-02-17 Letter Correspondence regarding blight notice sent 2020-07-13 Letter Design Refinement consultation notification sent 2020-10-22 Meeting Regular catch up meeting with agent to discuss status and case progress 2020-11-05 Meeting Regular catch up meeting with agent to discuss status and case progress 2021-01-14 Meeting Regular catch up meeting with agent to discuss status and case progress 2021-02-11 Meeting Regular catch up meeting with agent to discuss status and case progress 2021-03-11 Meeting Regular catch up meeting with agent to discuss status and case progress 2021-04-23 Meeting Regular catch up meeting with agent to discuss status and case progress 2021-05-13 Meeting Regular catch up meeting with agent to discuss status and case progress	

CA (Compulsory acquisition), CAR (Compulsory acquisition of rights over land and temporary possession), TP (Temporary possession)  
 CAS (Compulsory acquisition of subsoil), CASTPS (Compulsory acquisition of subsoil and temporary possession of land at the surface)

No.	Land interest name/organisation and land agent's name (if applicable)	Type of interest	Plot(s)	Land requirement	Status of negotiations with land interest	RR ref. no(s).
187 Cont'd					2021-06-18 Meeting Regular catch up meeting with agent to discuss status and case progress	
					2021-07-13 Meeting Regular catch up meeting with agent to discuss status and case progress	
					2021-07-13 Letter Community Impacts consultation notification sent	
					2021-07-28 Meeting Regular catch up meeting with agent to discuss status and case progress	
					2021-08-20 Meeting Regular catch up meeting with agent to discuss status and case progress	
					2021-09-15 Meeting Regular catch up meeting with agent to discuss status and case progress	
					2021-10-13 Meeting Regular catch up meeting with agent to discuss status and case progress	
					2021-11-10 Meeting Regular catch up meeting with agent to discuss status and case progress	
					2022-02-07 Meeting Regular catch up meeting with agent to discuss status and case progress	
					2022-03-01 Meeting Regular catch up meeting with agent to discuss status and case progress	
					2022-04-04 Meeting Regular catch up meeting with agent to discuss status and case progress	
					2022-05-03 Meeting Regular catch up meeting with agent to discuss status and case progress	
					2022-05-13 Letter Local Refinement consultation notification sent	
					2022-05-24 Letter Local Refinement consultation extension notification sent	
					2022-05-30 Meeting Regular catch up meeting with agent to discuss status and case progress	
					2022-06-21 Meeting Regular catch up meeting with agent to discuss status and case progress	
					2022-07-25 Meeting Regular catch up meeting with agent to discuss status and case progress	
					2022-08-15 Meeting Discussion with agent regarding valuation and the status of land acquisition	
					2022-09-05 Meeting Regular catch up meeting with agent to discuss status and case progress	

CA (Compulsory acquisition), CAR (Compulsory acquisition of rights over land and temporary possession), TP (Temporary possession)  
CAS (Compulsory acquisition of subsoil), CASTPS (Compulsory acquisition of subsoil and temporary possession of land at the surface)

No.	Land interest name/organisation and land agent's name (if applicable)	Type of interest	Plot(s)	Land requirement	Status of negotiations with land interest	RR ref. no(s).
187 Cont'd					2022-09-05 Meeting Regular update meeting with agent 2022-10-04 Email Correspondence regarding valuation 2022-10-05 Email Correspondence regarding conveyancing 2022-10-07 Meeting Regular update meeting with agent 2022-11-22 Email Correspondence regarding valuation 2022-11-28 Meeting Regular update meeting with agent 2022-12-19 Meeting Regular update meeting with agent 2023-01-08 Letter Section 56 notification sent 2023-01-09 Meeting Regular update meeting with agent 2023-02-06 Meeting Regular update meeting with agent 2023-02-21 Email Correspondence regarding conveyancing 2023-03-07 Meeting Regular update meeting with agent 2023-04-12 Meeting Regular update meeting with agent 2023-04-12 Email Correspondence regarding conveyancing 2023-04-25 Email Correspondence regarding valuation 2023-05-04 Meeting Regular update meeting with agent 2023-05-05 Email Correspondence regarding valuation 2023-05-16 Email Correspondence regarding valuation 2023-05-22 Meeting Regular update meeting with agent 2023-05-30 Email Correspondence regarding valuation	

CA (Compulsory acquisition), CAR (Compulsory acquisition of rights over land and temporary possession), TP (Temporary possession)  
 CAS (Compulsory acquisition of subsoil), CASTPS (Compulsory acquisition of subsoil and temporary possession of land at the surface)

No.	Land interest name/organisation and land agent's name (if applicable)	Type of interest	Plot(s)	Land requirement	Status of negotiations with land interest			RR ref. no(s).
188	Christopher Scott Padfield  the late Herbert Charles Scott Padfield Joyce Winifred Padfield S & J Padfield & Partners LLP S & J Padfield Estates LLP  Christopher Monk - Ceres Rural (as agent)	Cat 1, 2 and 3	39-07  39-08 39-10 39-11 39-26  44-04 44-11 44-18 44-23 44-58 44-67 44-74 45-79 45-80 45-87 45-88 45-89	CA  TP CA CA TP  TP CAR CA CA CA CA CA TP CA CAR TP CAR	2017-04-12  2017-08-17 2017-10-31 2017-11-17 2018-02-27  2018-04-12 2018-05-09 2018-06-25 2018-07-16 2018-08-01 2018-10-09 2019-03-29 2019-07-11 2019-07-19 2020-01-27 2020-02-28 2020-03-05	Letter  Letter Letter Meeting Meeting  Meeting Meeting Letter Email Email Letter Meeting Meeting Email Letter Meeting Meeting	There has been regular, detailed and constructive correspondence and meetings since November 2017 on all aspects of the Project. Discussions regarding Project impacts at M25 J29 and South Ockendon are ongoing and a Statement of Common Ground is being prepared. The parties may enter into a voluntary agreement in due course.  Preferred Route Announcement notification sent  Survey access request sent Order Limits update notification sent Discussion following the announcement of the Order Limits update Discussion regarding Project interface with Brentwood Enterprise Park Discussion regarding Statement of Common Ground and Project update Discussion regarding Project update and progress Land Interest Questionnaire sent Correspondence regarding Order Limits update Correspondence regarding Land Interest Questionnaire assistance Section 42 Statutory consultation notification sent Discussion regarding technical update on alternative access suggestions discussed at previous meeting Discussion regarding review of options for coexistence and design development Correspondence regarding fee policy Supplementary consultation notification sent Discussion with agent regarding survey works Discussion regarding impact of Supplementary consultation	RR-0162,RR-0949,RR-0950

CA (Compulsory acquisition), CAR (Compulsory acquisition of rights over land and temporary possession), TP (Temporary possession)  
 CAS (Compulsory acquisition of subsoil), CASTPS (Compulsory acquisition of subsoil and temporary possession of land at the surface)

No.	Land interest name/organisation and land agent's name (if applicable)	Type of interest	Plot(s)	Land requirement	Status of negotiations with land interest			RR ref. no(s).
188 Cont'd			45-90	CA	2020-03-12	Meeting	Discussion regarding impact of Supplementary consultation	
			45-92	CA	2020-03-16	Letter	Land Interest Questionnaire sent	
			45-93	CA	2020-03-26	Meeting	Discussion regarding survey access	
			45-97	CA	2020-04-24	Meeting	Discussion regarding Project design update, Heads of Terms agreement and compensation	
			45-99	CAR	2020-05-05	Meeting	Discussion regarding Project design	
			45-100	CAR	2020-07-08	Meeting	Design Refinement consultation briefing	
			45-102	CA	2020-07-13	Letter	Design Refinement consultation notification sent	
			45-105	TP	2020-09-08	Meeting	Discussion regarding Project design, Heads of Terms review and compensation	
			45-106	CA	2020-09-29	Letter	An invitation has been sent to negotiate and acquire land interests by voluntary agreement	
			45-107	TP	2020-11-26	Meeting	Discussion regarding Project update and next steps for progressing Statement of Common Ground	
			45-108	CAR	2021-02-01	Email	Correspondence regarding land referencing	
			45-109	CA	2021-02-08	Email	Correspondence regarding the Applicant's position on the existing M25 J29 access to Brentwood Enterprise Park in advance of meeting	
			45-110	CAR	2021-02-10	Meeting	Discussion regarding Project update and next steps for progressing Statement of Common Ground	
			45-111	CAR	2021-02-22	Meeting	Discussion regarding Project update and next steps for progressing Statement of Common Ground	
			45-112	CAR	2021-03-22	Meeting	Discussion regarding Project update	
			45-114	CA	2021-04-16	Phone Call	Conversation regarding Statement of Common Ground	
			45-115	CA	2021-04-22	Email	Correspondence regarding Statement of Common Ground	
			45-116	CA	2021-05-06	Email	Correspondence regarding land referencing	
			45-117	CA	2021-05-13	Meeting	Discussion regarding draft Heads of Terms	
			45-118	CA	2021-05-17	Email	Correspondence regarding land referencing	
45-120	CAR	2021-07-07	Email	Correspondence regarding upcoming Community Impacts consultation				

CA (Compulsory acquisition), CAR (Compulsory acquisition of rights over land and temporary possession), TP (Temporary possession)  
CAS (Compulsory acquisition of subsoil), CASTPS (Compulsory acquisition of subsoil and temporary possession of land at the surface)

No.	Land interest name/organisation and land agent's name (if applicable)	Type of interest	Plot(s)	Land requirement	Status of negotiations with land interest			RR ref. no(s).
188 Cont'd			45-121	CAR	2021-07-13	Letter	Community Impacts consultation notification sent	
			45-122	CA	2021-07-15	Meeting	Discussion regarding Community Impacts consultation and Project update	
			45-123	CA	2021-07-28	Email	Correspondence regarding draft Heads of Terms	
			45-125	CA	2021-09-30	Email	Correspondence regarding Heads of Terms agreement	
			45-126	CA	2021-12-13	Letter	Landowner engagement notification sent	
			45-127	CA	2022-03-14	Email	Correspondence regarding land referencing	
			45-128	CA	2022-05-11	Letter	Landowner engagement notification sent	
			45-129	CA	2022-05-11	Meeting	Discussion regarding draft Heads of Terms	
			45-131	CA	2022-05-13	Letter	Local Refinement consultation notification sent	
			45-132	TP	2022-05-24	Letter	Local Refinement consultation extension notification sent	
			45-133	CA	2022-06-01	Email	Correspondence regarding planning application and Non-Motorised User route proposal	
			45-134	CA	2022-06-20	Meeting	Discussion regarding St Modwen land and works agreement	
			45-135	CA	2022-06-22	Email	Correspondence regarding the interrelationship document	
			45-138	CA	2022-07-08	Email	Correspondence arranging a meeting and regarding Non-Motorised User routes	
			45-171	CAR	2022-07-18	Meeting	Discussion regarding effect of Project on property and voluntary agreement	
			45-179	TP	2022-08-07	Email	Correspondence regarding land referencing	
			45-180	TP	2022-08-11	Meeting	Discussion regarding Brentwood Enterprise Park, land interests and Statement of Common Ground	
			46-19	CA	2022-09-08	Email	Correspondence regarding draft Statement of Common Ground and update on land use at South Ockendon	
			46-20	CA	2022-09-21	Email	Correspondence regarding updates to Brentwood Enterprise Park planning documents	
			46-35	CA	2022-09-08	Email	Correspondence regarding Statement of Common Ground	
			46-38	CA	2022-09-21	Email	Correspondence regarding Brentwood Enterprise Park	

CA (Compulsory acquisition), CAR (Compulsory acquisition of rights over land and temporary possession), TP (Temporary possession)  
CAS (Compulsory acquisition of subsoil), CASTPS (Compulsory acquisition of subsoil and temporary possession of land at the surface)

No.	Land interest name/organisation and land agent's name (if applicable)	Type of interest	Plot(s)	Land require ment	Status of negotiations with land interest			RR ref. no(s).
188 Cont'd			46-49	CA	2022-10-17	Email	Correspondence regarding voluntary agreement	
			46-51	CA	2022-10-27	Meeting	Meeting with St Modwen and solicitors to progress Brentwood Enterprise Park land and works agreement	
			46-52	TP	2022-10-28	Email	Correspondence regarding construction interface and voluntary agreement	
			46-53	CA	2022-11-01	Email	Correspondence regarding Brentwood Enterprise Park	
			47-29	CA	2022-12-06	Email	Correspondence regarding voluntary agreement	
			47-34	CA	2022-12-09	Meeting	Meeting to progress voluntary agreement	
			47-36	CA	2022-12-09	Email	Correspondence regarding voluntary agreement	
					2022-12-19	Email	Correspondence regarding voluntary agreement	
					2022-12-19	Email	Correspondence regarding Statement of Common Ground	
					2022-12-20	Meeting	Meeting to progress voluntary agreement	
					2022-12-21	Email	Correspondence regarding voluntary agreement	
					2023-01-08	Letter	Section 56 notification sent	
					2023-01-18	Meeting	Meeting to progress voluntary agreement	
					2023-02-02	Email	Correspondence regarding Statement of Common Ground	
					2023-02-03	Email	Correspondence regarding voluntary agreement	
					2023-02-07	Email	To agent progressing crop loss claim and appointment of VOA to negotiate	
					2023-02-07	Email	Correspondence regarding voluntary agreement	
					2023-02-27	Meeting	Meeting to progress voluntary agreement	
					2023-04-26	Meeting	Meeting regarding Statement of Common Ground	
					2023-05-05	Email	Correspondence regarding construction interface and voluntary agreement	
					2023-05-11	Email	Correspondence regarding Statement of Common Ground	
					2023-05-23	Meeting	Meeting to progress various matters and Statement of Common Ground	

CA (Compulsory acquisition), CAR (Compulsory acquisition of rights over land and temporary possession), TP (Temporary possession)  
CAS (Compulsory acquisition of subsoil), CASTPS (Compulsory acquisition of subsoil and temporary possession of land at the surface)

No.	Land interest name/organisation and land agent's name (if applicable)	Type of interest	Plot(s)	Land require ment	Status of negotiations with land interest			RR ref. no(s).
188 Cont'd					2023-05-23	Meeting	Meeting regarding Brentwood Enterprise Park and construction interfaces	
					2023-06-02	Email	Correspondence regarding Statement of Common Ground	
189	Church Commissioners For England	Cat 1 and 3	27-03	CA	2017-10-31	Letter	Contact has been made with landowner who is aware of the Project. An invitation to negotiate and acquire land interests by voluntary agreement has been sent by letter and attempts to progress will continue. Order Limits update notification sent	RR-1064,RR-1068
27-05	CA	2018-08-20	Letter	Land Interest Questionnaire sent				
28-120	CA	2018-10-09	Letter	Section 42 Statutory consultation notification sent				
28-134	CAR	2019-03-13	Email	Correspondence regarding survey access				
28-136	CA	2019-08-15	Letter	2019 Post-Statutory consultation notification sent				
28-137	CAR	2019-10-31	Email	Correspondence regarding survey access				
28-138	CA	2020-01-27	Letter	Supplementary consultation notification sent				
28-140	CA	2020-07-13	Letter	Design Refinement consultation notification sent				
28-142	CA	2020-09-29	Letter	An invitation has been sent to negotiate and acquire land interests by voluntary agreement				
2021-07-13	Letter	Community Impacts consultation notification sent						
2021-10-26	Letter	An invitation has been sent to negotiate and acquire land interests by voluntary agreement						
2022-02-01	Letter	Environmental compensation landowner engagement notification sent						
2022-02-15	Email	Correspondence regarding land referencing						
2022-02-16	Email	Correspondence regarding environmental compensation proposals						
2022-05-13	Letter	Local Refinement consultation notification sent						
2022-05-24	Letter	Local Refinement consultation extension notification sent						
2023-01-08	Letter	Section 56 notification sent						

CA (Compulsory acquisition), CAR (Compulsory acquisition of rights over land and temporary possession), TP (Temporary possession)  
CAS (Compulsory acquisition of subsoil), CASTPS (Compulsory acquisition of subsoil and temporary possession of land at the surface)



No.	Land interest name/organisation and land agent's name (if applicable)	Type of interest	Plot(s)	Land requirement	Status of negotiations with land interest			RR ref. no(s).
190					In regular contact with landowner via agent particularly in respect of extensive archaeological trial trenching and ground investigations works on the farm and consequent crop loss claims. This engagement is in addition to the correspondence below and as such landowner and agent are fully aware of the Project and its effect on their property, including mitigating the potential impact on farm buildings during construction. Opportunity to acquire pre Development Consent Order has been discussed and negotiations are ongoing; attempts to progress this and mitigation elsewhere will continue.			
	Claire Ann Shearer	Cat 1, 2 and 3	13-02	CA	2017-04-12	Letter	Preferred Route Announcement notification sent	RR-0807
	David Shearer		13-04	TP	2017-07-25	Meeting	Discussion regarding Project update and upcoming survey agreement	
	Sam Snart - Hobbs Parker (as agent)		13-10	CA	2017-08-09	Email	Correspondence regarding survey access	
			13-11	TP	2017-08-09	Meeting	Conversation regarding Project update and upcoming survey programme	
			13-12	CAR	2017-08-17	Letter	Survey access request sent	
			13-20	CAR	2017-09-04	Meeting	Discussion regarding survey access agreement	
			13-22	TP	2017-09-06	Email	Correspondence regarding survey works	
			13-23	CA	2017-09-20	Phone Call	Conversation regarding survey access	
			13-30	CAR	2017-09-22	Email	Correspondence regarding survey consent form	
			13-34	CAR	2017-10-31	Letter	Order Limits update notification sent	
			13-41	CASTPS	2018-06-25	Letter	Land Interest Questionnaire sent	
			13-42	CAR	2018-07-11	Email	Correspondence regarding Order Limits update	
			13-43	CA	2018-08-01	Email	Correspondence regarding Land Interest Questionnaire	
			13-44	CA	2018-08-20	Letter	Land Interest Questionnaire sent	
			13-45	CAR	2018-08-28	Letter	Land Interest Questionnaire sent	
			13-46	CASTPS	2018-09-28	Letter	Land Interest Questionnaire response	
			13-47	CASTPS	2018-10-09	Letter	Section 42 Statutory consultation notification sent	

CA (Compulsory acquisition), CAR (Compulsory acquisition of rights over land and temporary possession), TP (Temporary possession)  
CAS (Compulsory acquisition of subsoil), CASTPS (Compulsory acquisition of subsoil and temporary possession of land at the surface)

No.	Land interest name/organisation and land agent's name (if applicable)	Type of interest	Plot(s)	Land requirement	Status of negotiations with land interest			RR ref. no(s).
190 Cont'd			13-48	CASTPS	2019-07-08	Email	Correspondence regarding survey payment	
			13-50	CASTPS	2019-08-08	Email	Correspondence regarding survey licence	
			13-53	TP	2019-12-04	Email	Correspondence attaching draft Non-Disclosure Agreement	
			13-54	CAR	2019-12-09	Email	Correspondence regarding pre-enabling works	
			13-55	CAR	2019-12-18	Email	Correspondence attaching draft survey consent form	
			14-01	TP	2020-01-09	Email	Correspondence regarding Non-Disclosure agreement and survey licence	
			14-04	CAS	2020-01-14	Email	Correspondence requesting survey access	
			14-11	CASTPS	2020-01-20	Meeting	Discussion regarding Project design update and survey works	
			14-12	CAS	2020-01-22	Email	Correspondence regarding survey access	
			14-13	CAS	2020-01-27	Letter	Supplementary consultation notification sent	
			14-14	CAS	2020-02-17	Email	Correspondence requesting survey access	
			14-16	CASTPS	2020-03-16	Letter	Land Interest Questionnaire sent	
			14-19	TP	2020-03-18	Email	Correspondence requesting a meeting	
			14-20	TP	2020-03-23	Meeting	Discussion regarding survey works	
			15-08	TP	2020-03-24	Email	Correspondence attaching draft minutes of a meeting	
					2020-04-01	Email	Correspondence regarding survey consent form and survey access	
					2020-04-02	Email	Correspondence regarding survey licence and survey consent form	
					2020-04-30	Email	Correspondence regarding survey licence	
					2020-07-13	Meeting	Discussion regarding survey works	
					2020-07-13	Letter	Design Refinement consultation notification sent	
					2021-02-10	Meeting	Discussion regarding effect of Project on property and habitat management proposal	
					2021-07-13	Letter	Community Impacts consultation notification sent	

CA (Compulsory acquisition), CAR (Compulsory acquisition of rights over land and temporary possession), TP (Temporary possession)  
CAS (Compulsory acquisition of subsoil), CASTPS (Compulsory acquisition of subsoil and temporary possession of land at the surface)

No.	Land interest name/organisation and land agent's name (if applicable)	Type of interest	Plot(s)	Land requirement	Status of negotiations with land interest	RR ref. no(s).
190 Cont'd					<p>2021-09-02 Email Correspondence regarding detailed plan of land ownership</p> <p>2021-09-08 Meeting Discussion regarding effect of Project on property and habitat management proposal</p> <p>2021-10-07 Email Correspondence regarding draft Section 253 Agreement</p> <p>2021-11-09 Meeting Discussion regarding early land acquisition</p> <p>2022-05-09 Email Correspondence regarding survey access request</p> <p>2022-05-13 Letter Local Refinement consultation notification sent</p> <p>2022-05-24 Letter Local Refinement consultation extension notification sent</p> <p>2022-06-09 Phone Call Conversation regarding early land acquisition</p> <p>2022-08-04 Email Correspondence regarding survey payment</p> <p>2022-08-09 Email Correspondence regarding early land acquisition</p> <p>2022-08-11 Phone Call Correspondence regarding early land acquisition</p> <p>2022-08-11 Email Correspondence sending further plans (updated aerial GIS layer of farm buildings) to agent regarding earlier conversation on negotiations for early (pre Development Consent Order) acquisition</p> <p>2022-09-02 Email Correspondence explaining why landowner not consulted over potential acquisition of Rochester Bridge Trust land</p> <p>2022-10-06 Email Correspondence regarding possible early acquisition of farm and setting up meeting</p> <p>2022-10-31 Email Without Prejudice on-line meeting with agent to discuss Local Refinements Consultation responses (May 2022)</p> <p>2022-11-07 Email To agent responding to security issues (motorbikes accessing golf course across farm)</p> <p>2022-11-08 Email To agent attaching first draft 'Position Statement' (statement of common ground)</p> <p>2022-11-29 Email To agent informally advising of DCO formal acceptance</p> <p>2022-12-07 Email To agent sending DCO Briefing Guide</p> <p>2022-12-19 Email To agent giving prior notice on period for making relevant representations to register as an interested party</p>	

CA (Compulsory acquisition), CAR (Compulsory acquisition of rights over land and temporary possession), TP (Temporary possession)  
CAS (Compulsory acquisition of subsoil), CASTPS (Compulsory acquisition of subsoil and temporary possession of land at the surface)

No.	Land interest name/organisation and land agent's name (if applicable)	Type of interest	Plot(s)	Land require ment	Status of negotiations with land interest			RR ref. no(s).
190 Cont'd					2022-12-21	Email	Follow up chasing response to e-mail of 08/11/22 - "To agent attaching first draft 'Position Statement' (statement of common ground)"	
					2022-12-23	Email	To agent re his submitted timesheet and fee account covering previous 2 years	
					2023-01-06	Email	To agent confirming payment of his professional fee account covering previous 2 years	
					2023-01-08	Letter	Section 56 notification sent	
					2023-01-09	Email	To agent sending copy of s56 template letter and spreadsheet of client(s) recently receiving s56 letters	
					2023-01-20	Phone Call	With agent answering query on relevant representations by referring him to PINS Guidance Note 8.2	
					2023-02-06	Email	To agent forwarding January 2023 Compensation Payments Report	
					2023-02-08	Email	To landowner re security issues and trespass onto his land from adjoining (not National Highways) land	
					2023-02-15	Email	To landowner re putting LTC Security Manager in touch regarding trespass onto his farm land from adjoining (not National Highways) land	
					2023-02-21	Email	To landowner putting him in touch with LTC Security Manager regarding acts of trespass	
					2023-03-14	Email	To agent regarding Ministerial Statement rephasing programme by 2 years	
					2023-04-12	Email	To agent sending monthly compensation reports	
					2023-06-02	Email	To agent sending compensation payment summaries	
191	Claire Louise Fursedonne	Cat 1 and 3	33-284	CAR	2020-07-13	Letter	An invitation to negotiate and acquire land interests by voluntary agreement has been sent by letter. Design Refinement consultation notification sent	N/A
					2020-09-29	Letter	An invitation has been sent to negotiate and acquire land interests by voluntary agreement	
					2021-07-13	Letter	Community Impacts consultation notification sent	
					2021-10-26	Letter	An invitation has been sent to negotiate and acquire land interests by voluntary agreement	
					2022-05-13	Letter	Local Refinement consultation notification sent	
					2022-05-24	Letter	Local Refinement consultation extension notification sent	

CA (Compulsory acquisition), CAR (Compulsory acquisition of rights over land and temporary possession), TP (Temporary possession)  
CAS (Compulsory acquisition of subsoil), CASTPS (Compulsory acquisition of subsoil and temporary possession of land at the surface)

No.	Land interest name/organisation and land agent's name (if applicable)	Type of interest	Plot(s)	Land require ment	Status of negotiations with land interest			RR ref. no(s).
191 Cont'd					2023-01-08	Letter	Section 56 notification sent	
192	Claire Louise Leader Stephen Allan Leader	Cat 1 and 3	33-137	CAR	2018-10-09	Letter	An invitation to negotiate and acquire land interests by voluntary agreement has been sent by letter.	N/A
	Letter	Section 42 Statutory consultation notification sent						
	Letter	Land Interest Questionnaire sent						
	Letter	Land Interest Questionnaire reminder sent						
	Letter	Supplementary consultation notification sent						
	Letter	Design Refinement consultation notification sent						
	Letter	An invitation has been sent to negotiate and acquire land interests by voluntary agreement						
	Letter	Community Impacts consultation notification sent						
	Letter	An invitation has been sent to negotiate and acquire land interests by voluntary agreement						
	Letter	Local Refinement consultation notification sent						
	Letter	Local Refinement consultation extension notification sent						
	Letter	Section 56 notification sent						
193	Claire Pauline Holmes	Cat 1 and 3	30-29	TP		Letter	An invitation to negotiate and acquire land interests by voluntary agreement has been sent by letter.	N/A
	Letter	Design Refinement consultation notification sent						
	Letter	An invitation has been sent to negotiate and acquire land interests by voluntary agreement						
	Letter	Community Impacts consultation notification sent						
	Letter	An invitation has been sent to negotiate and acquire land interests by voluntary agreement						
	Letter	Local Refinement consultation notification sent						
	Letter	Local Refinement consultation extension notification sent						
	Letter	Section 56 notification sent						

CA (Compulsory acquisition), CAR (Compulsory acquisition of rights over land and temporary possession), TP (Temporary possession)  
 CAS (Compulsory acquisition of subsoil), CASTPS (Compulsory acquisition of subsoil and temporary possession of land at the surface)

No.	Land interest name/organisation and land agent's name (if applicable)	Type of interest	Plot(s)	Land require ment	Status of negotiations with land interest	RR ref. no(s).
194	Clare Harvey	Cat 1 and 3	26-51	CAR	<p>An invitation to negotiate and acquire land interests by voluntary agreement has been sent by letter.</p> <p>2020-01-27 Letter Supplementary consultation notification sent</p> <p>2020-07-13 Letter Design Refinement consultation notification sent</p> <p>2020-09-29 Letter An invitation has been sent to negotiate and acquire land interests by voluntary agreement</p> <p>2021-07-13 Letter Community Impacts consultation notification sent</p> <p>2021-10-26 Letter An invitation has been sent to negotiate and acquire land interests by voluntary agreement</p> <p>2022-05-13 Letter Local Refinement consultation notification sent</p> <p>2022-05-24 Letter Local Refinement consultation extension notification sent</p> <p>2023-01-08 Letter Section 56 notification sent</p>	N/A
195	Classic Cars	Cat 1 and 3	44-93 44-94	TP CAR	<p>An invitation to negotiate and acquire land interests by voluntary agreement has been sent by letter.</p> <p>2018-11-19 Letter Section 42 Statutory consultation notification sent</p> <p>2020-01-27 Letter Supplementary consultation notification sent</p> <p>2020-03-16 Letter Land Interest Questionnaire sent</p> <p>2020-07-13 Letter Design Refinement consultation notification sent</p> <p>2020-09-29 Letter An invitation has been sent to negotiate and acquire land interests by voluntary agreement</p> <p>2021-01-19 Letter Land Interest Questionnaire sent</p> <p>2021-07-13 Letter Community Impacts consultation notification sent</p> <p>2022-05-13 Letter Local Refinement consultation notification sent</p> <p>2022-05-24 Letter Local Refinement consultation extension notification sent</p> <p>2023-01-08 Letter Section 56 notification sent</p>	N/A
196					<p>The Applicant has been in contact with the landowner over the past few years regarding access to land for surveys. A voluntary agreement is currently being progressed.</p>	

CA (Compulsory acquisition), CAR (Compulsory acquisition of rights over land and temporary possession), TP (Temporary possession)  
CAS (Compulsory acquisition of subsoil), CASTPS (Compulsory acquisition of subsoil and temporary possession of land at the surface)

No.	Land interest name/organisation and land agent's name (if applicable)	Type of interest	Plot(s)	Land require ment	Status of negotiations with land interest			RR ref. no(s).
196 Cont'd	Clearserve Limited  James Lawson - James Lawson Planning (as agent)	Cat 1 and 3	27-25	CAR	2017-09-05	Letter	Survey access request sent	RR-0171
			27-26	CA	2017-10-16	Email	Correspondence regarding survey access	
			27-27	CAR	2017-10-31	Letter	Order Limits update notification sent	
			27-28	CA	2018-02-07	Email	Correspondence regarding survey access	
			27-33	CA	2018-08-20	Letter	Land Interest Questionnaire sent	
			27-34	CA	2018-10-09	Letter	Section 42 Statutory consultation notification sent	
			27-36	CAR	2018-10-18	Letter	Land Interest Questionnaire response	
			27-38	CAR	2018-10-18	Meeting	Discussion regarding Land Interest Questionnaire	
			27-39	CAR	2019-03-11	Email	Correspondence requesting survey access	
			27-47	CAR	2019-08-15	Letter	2019 Post-Statutory consultation notification sent	
			27-48	CAR	2020-01-27	Letter	Supplementary consultation notification sent	
			27-50	CAR	2020-07-13	Letter	Design Refinement consultation notification sent	
			27-57	CAR	2020-09-29	Letter	An invitation has been sent to negotiate and acquire land interests by voluntary agreement	
			27-58	CAR	2021-01-19	Letter	Land Interest Questionnaire sent	
			27-59	CAR	2021-02-18	Letter	Land Interest Questionnaire response	
			27-60	CAR	2021-05-05	Email	Correspondence requesting survey access	
			27-61	CAR	2021-07-13	Letter	Community Impacts consultation notification sent	
			27-62	CAR	2021-10-26	Letter	An invitation has been sent to negotiate and acquire land interests by voluntary agreement	
					2022-03-30	Email	Correspondence regarding survey access request	
					2022-05-13	Letter	Local Refinement consultation notification sent	
					2022-05-24	Letter	Local Refinement consultation extension notification sent	
					2022-07-05	Phone Call	Conversation regarding future use of the land	

CA (Compulsory acquisition), CAR (Compulsory acquisition of rights over land and temporary possession), TP (Temporary possession)  
 CAS (Compulsory acquisition of subsoil), CASTPS (Compulsory acquisition of subsoil and temporary possession of land at the surface)

No.	Land interest name/organisation and land agent's name (if applicable)	Type of interest	Plot(s)	Land requirement	Status of negotiations with land interest	RR ref. no(s).
196 Cont'd					2022-09-12 Email Correspondence to planner representing Clearserve regarding potential use of site by the Project 2022-09-12 Email Correspondence regarding project proposals 2022-10-26 Email To agent regarding phone call 2022-10-27 Phone Call Discussion with agent regarding proposals. 2022-10-27 Email Correspondence with agent regarding meeting. 2022-11-01 Email Correspondence with agent regarding meeting. 2022-11-24 Meeting Meeting with landowner and agent to discuss Project. 2022-12-07 Email Following up from meeting with signposts to material management plan and sent guide to the DCO 2023-01-08 Letter Section 56 notification sent 2023-03-03 Meeting Meeting with agent and landowner to discuss relevant representation 2023-03-16 Email Correspondence to meeting attendees summarising meeting and actions 2023-04-05 Email Correspondence to agent explaining the Applicants standard voluntary agreement and land areas 2023-04-13 Email Correspondence to agent attaching HoT's for voluntary agreement 2023-05-24 Email Correspondence to agent addressing comments and updating HoTs	
197	Clifford Burleigh	Cat 1 and 3	25-85	CAR	An invitation to negotiate and acquire land interests by voluntary agreement has been sent by letter. 2020-01-27 Letter Supplementary consultation notification sent 2020-07-13 Letter Design Refinement consultation notification sent 2020-09-29 Letter An invitation has been sent to negotiate and acquire land interests by voluntary agreement 2021-07-13 Letter Community Impacts consultation notification sent 2021-10-26 Letter An invitation has been sent to negotiate and acquire land interests by voluntary agreement 2022-05-13 Letter Local Refinement consultation notification sent	N/A

CA (Compulsory acquisition), CAR (Compulsory acquisition of rights over land and temporary possession), TP (Temporary possession)  
 CAS (Compulsory acquisition of subsoil), CASTPS (Compulsory acquisition of subsoil and temporary possession of land at the surface)



No.	Land interest name/organisation and land agent's name (if applicable)	Type of interest	Plot(s)	Land requirement	Status of negotiations with land interest			RR ref. no(s).
197 Cont'd					2022-05-24	Letter	Local Refinement consultation extension notification sent	
					2023-01-08	Letter	Section 56 notification sent	
198	Clifford Earl Limited	Cat 1 and 3	12-42 12-43 12-45	TP TP TP	2020-01-27	Letter	An invitation to negotiate and acquire land interests by voluntary agreement has been sent by letter. Supplementary consultation notification sent	N/A
					2020-03-16	Letter	Land Interest Questionnaire sent	
					2020-07-02	Letter	Land Interest Questionnaire response	
					2020-07-13	Letter	Design Refinement consultation notification sent	
					2020-09-29	Letter	An invitation has been sent to negotiate and acquire land interests by voluntary agreement	
					2020-10-28	Email	Correspondence regarding interest in voluntary agreement	
					2020-11-06	Email	Correspondence regarding voluntary agreement	
					2021-06-25	Email	Correspondence regarding voluntary agreement and fee policy	
					2021-07-13	Letter	Community Impacts consultation notification sent	
					2022-05-13	Letter	Local Refinement consultation notification sent	
					2022-05-24	Letter	Local Refinement consultation extension notification sent	
					2023-01-08	Letter	Section 56 notification sent	
199	Clive Robert Whipps	Cat 1 and 3	25-91	CAR	2020-01-27	Letter	An invitation to negotiate and acquire land interests by voluntary agreement has been sent by letter. Supplementary consultation notification sent	N/A
					2020-07-13	Letter	Design Refinement consultation notification sent	
					2020-09-29	Letter	An invitation has been sent to negotiate and acquire land interests by voluntary agreement	
					2021-07-13	Letter	Community Impacts consultation notification sent	
					2021-10-26	Letter	An invitation has been sent to negotiate and acquire land interests by voluntary agreement	
					2022-05-13	Letter	Local Refinement consultation notification sent	

CA (Compulsory acquisition), CAR (Compulsory acquisition of rights over land and temporary possession), TP (Temporary possession)  
 CAS (Compulsory acquisition of subsoil), CASTPS (Compulsory acquisition of subsoil and temporary possession of land at the surface)

No.	Land interest name/organisation and land agent's name (if applicable)	Type of interest	Plot(s)	Land requirement	Status of negotiations with land interest			RR ref. no(s).
199 Cont'd					2022-05-24	Letter	Local Refinement consultation extension notification sent	
					2023-01-08	Letter	Section 56 notification sent	
200	Coal Authority	Cat 1	40-16	CA	The Applicant has notified the Coal Authority of the Project.			
					2022-08-17	Letter	Local Refinement Consultation notification sent	N/A
					2023-07-10	Letter	Section 102a notification sent	
201	Codrut Marian Marin	Cat 1 and 3	26-25	CAR	An invitation to negotiate and acquire land interests by voluntary agreement has been sent by letter.			
					2020-07-13	Letter	Design Refinement consultation notification sent	N/A
					2020-09-29	Letter	An invitation has been sent to negotiate and acquire land interests by voluntary agreement	
					2020-10-08	Email	Correspondence regarding voluntary agreement	
					2021-07-13	Letter	Community Impacts consultation notification sent	
					2021-10-26	Letter	An invitation has been sent to negotiate and acquire land interests by voluntary agreement	
					2022-05-13	Letter	Local Refinement consultation notification sent	
					2022-05-24	Letter	Local Refinement consultation extension notification sent	
					2023-01-08	Letter	Section 56 notification sent	
202	Colin Edwards Pontifex	Cat 1 and 3	09-47	TP	An invitation to negotiate and acquire land interests by voluntary agreement has been sent by letter.			
					2020-01-27	Letter	Supplementary consultation notification sent	N/A
					2020-07-13	Letter	Design Refinement consultation notification sent	
					2020-09-29	Letter	An invitation has been sent to negotiate and acquire land interests by voluntary agreement	
					2021-07-13	Letter	Community Impacts consultation notification sent	
					2021-10-26	Letter	An invitation has been sent to negotiate and acquire land interests by voluntary agreement	
					2022-05-13	Letter	Local Refinement consultation notification sent	
					2022-05-24	Letter	Local Refinement consultation extension notification sent	

CA (Compulsory acquisition), CAR (Compulsory acquisition of rights over land and temporary possession), TP (Temporary possession)  
 CAS (Compulsory acquisition of subsoil), CASTPS (Compulsory acquisition of subsoil and temporary possession of land at the surface)

No.	Land interest name/organisation and land agent's name (if applicable)	Type of interest	Plot(s)	Land require ment	Status of negotiations with land interest			RR ref. no(s).
202 Cont'd					2023-01-08	Letter	Section 56 notification sent	
203	Colin Hooker	Cat 1 and 3	43-65	TP	2020-02-18	Letter	An invitation to negotiate and acquire land interests by voluntary agreement has been sent by letter.	N/A
			43-68	TP	2020-07-13	Letter	Supplementary consultation notification sent	
					2020-09-29	Letter	Design Refinement consultation notification sent	
					2020-09-29	Letter	An invitation has been sent to negotiate and acquire land interests by voluntary agreement	
					2021-07-13	Letter	Community Impacts consultation notification sent	
					2021-10-26	Letter	An invitation has been sent to negotiate and acquire land interests by voluntary agreement	
					2022-05-13	Letter	Local Refinement consultation notification sent	
					2022-05-24	Letter	Local Refinement consultation extension notification sent	
					2023-01-08	Letter	Section 56 notification sent	
204	Colin James Thompson	Cat 1 and 3	33-212	CAR	2018-10-09	Letter	An invitation to negotiate and acquire land interests by voluntary agreement has been sent by letter.	N/A
					2018-10-09	Letter	Section 42 Statutory consultation notification sent	
					2018-10-09	Letter	Land Interest Questionnaire sent	
					2018-11-15	Letter	Land Interest Questionnaire response	
					2020-01-27	Letter	Supplementary consultation notification sent	
					2020-07-13	Letter	Design Refinement consultation notification sent	
					2020-09-29	Letter	An invitation has been sent to negotiate and acquire land interests by voluntary agreement	
					2021-07-13	Letter	Community Impacts consultation notification sent	
					2021-10-26	Letter	An invitation has been sent to negotiate and acquire land interests by voluntary agreement	
					2022-05-13	Letter	Local Refinement consultation notification sent	
					2022-05-24	Letter	Local Refinement consultation extension notification sent	
					2023-01-08	Letter	Section 56 notification sent	

CA (Compulsory acquisition), CAR (Compulsory acquisition of rights over land and temporary possession), TP (Temporary possession)  
 CAS (Compulsory acquisition of subsoil), CASTPS (Compulsory acquisition of subsoil and temporary possession of land at the surface)

No.	Land interest name/organisation and land agent's name (if applicable)	Type of interest	Plot(s)	Land require ment	Status of negotiations with land interest			RR ref. no(s).
205	Colin John Darby Leon R Darby Sharon Elaine Darby	Cat 1, 2 and 3	20-64 20-70 20-73 20-74 23-113 23-117 23-118 23-124 23-133 23-145 23-146 23-147	CA CA CA CA CA CA CA TP CAR CA CAR CA	2017-10-31 2018-04-30 2018-08-20 2018-10-09 2018-10-21 2019-08-15 2019-10-15 2020-01-27 2020-07-13 2020-09-29 2021-07-13 2021-10-26 2022-05-13 2022-05-24 2023-01-08	Letter Phone Call Letter Letter Letter Letter Letter Letter Letter Letter Letter Letter Letter Letter Letter Letter Letter Letter	Discussions have been held with landowner during meetings and at several consultation event, they are aware of the Project and their ability to serve a blight notice. An invitation to negotiate and acquire land interests by voluntary agreement has been sent by letter, and an acquisition would proceed if a blight notice is received. Order Limits update notification sent Conversation regarding survey access Land Interest Questionnaire sent Section 42 Statutory consultation notification sent Land Interest Questionnaire response 2019 Post-Statutory consultation notification sent Correspondence regarding 2019 Post-Statutory consultation Supplementary consultation notification sent Design Refinement consultation notification sent An invitation has been sent to negotiate and acquire land interests by voluntary agreement Community Impacts consultation notification sent An invitation has been sent to negotiate and acquire land interests by voluntary agreement Local Refinement consultation notification sent Local Refinement consultation extension notification sent Section 56 notification sent	RR-0977
206	Colin John Read	Cat 1 and 3	12-32	TP	2020-01-27 2020-07-13 2020-09-29	Letter Letter Letter	An invitation to negotiate and acquire land interests by voluntary agreement has been sent by letter. Supplementary consultation notification sent Design Refinement consultation notification sent An invitation has been sent to negotiate and acquire land interests by voluntary agreement	N/A

CA (Compulsory acquisition), CAR (Compulsory acquisition of rights over land and temporary possession), TP (Temporary possession)  
CAS (Compulsory acquisition of subsoil), CASTPS (Compulsory acquisition of subsoil and temporary possession of land at the surface)

No.	Land interest name/organisation and land agent's name (if applicable)	Type of interest	Plot(s)	Land require ment	Status of negotiations with land interest		RR ref. no(s).	
206 Cont'd					2021-07-13	Letter	Community Impacts consultation notification sent	
					2021-10-26	Letter	An invitation has been sent to negotiate and acquire land interests by voluntary agreement	
					2022-05-13	Letter	Local Refinement consultation notification sent	
					2022-05-24	Letter	Local Refinement consultation extension notification sent	
					2023-01-08	Letter	Section 56 notification sent	
207	Colin Lee Farrell	Cat 1 and 3	09-02	TP	2020-01-27	Letter	An invitation to negotiate and acquire land interests by voluntary agreement has been sent by letter.	N/A
			12-66	TP	2020-01-27	Letter	Supplementary consultation notification sent	
					2020-07-13	Letter	Design Refinement consultation notification sent	
					2020-09-29	Letter	An invitation has been sent to negotiate and acquire land interests by voluntary agreement	
					2020-10-08	Email	Correspondence regarding interest in voluntary agreement	
					2020-10-27	Email	Correspondence regarding voluntary agreement	
					2021-01-19	Email	Correspondence regarding voluntary agreement	
					2021-02-04	Phone Call	Correspondence regarding voluntary licence agreement letter	
					2021-10-26	Letter	An invitation has been sent to negotiate and acquire land interests by voluntary agreement	
					2022-05-13	Letter	Local Refinement consultation notification sent	
					2022-05-24	Letter	Local Refinement consultation extension notification sent	
					2023-01-08	Letter	Section 56 notification sent	
208	Colin Rixson	Cat 1 and 3	24-173	TP	2018-10-09	Letter	An invitation to negotiate and acquire land interests by voluntary agreement has been sent by letter.	N/A
					2018-10-09	Letter	Section 42 Statutory consultation notification sent	
					2018-10-09	Letter	Land Interest Questionnaire sent	
					2019-02-08	Letter	Land Interest Questionnaire reminder sent	
					2020-01-27	Letter	Supplementary consultation notification sent	

CA (Compulsory acquisition), CAR (Compulsory acquisition of rights over land and temporary possession), TP (Temporary possession)  
 CAS (Compulsory acquisition of subsoil), CASTPS (Compulsory acquisition of subsoil and temporary possession of land at the surface)

No.	Land interest name/organisation and land agent's name (if applicable)	Type of interest	Plot(s)	Land requirement	Status of negotiations with land interest			RR ref. no(s).
208 Cont'd					2020-07-13	Letter	Design Refinement consultation notification sent	
					2020-09-29	Letter	An invitation has been sent to negotiate and acquire land interests by voluntary agreement	
					2021-07-13	Letter	Community Impacts consultation notification sent	
					2021-10-26	Letter	An invitation has been sent to negotiate and acquire land interests by voluntary agreement	
					2022-05-13	Letter	Local Refinement consultation notification sent	
					2022-05-24	Letter	Local Refinement consultation extension notification sent	
					2023-01-08	Letter	Section 56 notification sent	
209	Colleen Denise Farmer	Cat 1 and 3	25-57	CAR	2020-01-27	Letter	An invitation to negotiate and acquire land interests by voluntary agreement has been sent by letter. Supplementary consultation notification sent	N/A
					2020-07-13	Letter	Design Refinement consultation notification sent	
					2020-09-29	Letter	An invitation has been sent to negotiate and acquire land interests by voluntary agreement	
					2021-07-13	Letter	Community Impacts consultation notification sent	
					2021-10-26	Letter	An invitation has been sent to negotiate and acquire land interests by voluntary agreement	
					2022-05-13	Letter	Local Refinement consultation notification sent	
					2022-05-24	Letter	Local Refinement consultation extension notification sent	
					2023-01-08	Letter	Section 56 notification sent	
210	Corinne Rounce	Cat 1 and 3	33-270	CAR	2020-01-27	Letter	An invitation to negotiate and acquire land interests by voluntary agreement has been sent by letter. Supplementary consultation notification sent	RR-1077
	Michael Cornelius Smith		33-276	TP	2020-03-16	Letter	Land Interest Questionnaire sent	
	Michael Cornelius Smith				2020-07-13	Letter	Design Refinement consultation notification sent	
					2020-09-29	Letter	An invitation has been sent to negotiate and acquire land interests by voluntary agreement	

CA (Compulsory acquisition), CAR (Compulsory acquisition of rights over land and temporary possession), TP (Temporary possession)  
CAS (Compulsory acquisition of subsoil), CASTPS (Compulsory acquisition of subsoil and temporary possession of land at the surface)

No.	Land interest name/organisation and land agent's name (if applicable)	Type of interest	Plot(s)	Land requirement	Status of negotiations with land interest			RR ref. no(s).
210 Cont'd					2021-07-13	Letter	Community Impacts consultation notification sent	
					2021-10-26	Letter	An invitation has been sent to negotiate and acquire land interests by voluntary agreement	
					2022-03-09	Meeting	Discussion regarding impact of the gas pipeline identified to go through his garden	
					2022-03-21	Email	Correspondence confirming that the Applicant would reimburse reasonable professional fees to enable landowner to get some professional advice in relation to blight/impact of construction	
					2022-05-13	Letter	Local Refinement consultation notification sent	
					2022-05-18	Email	Correspondence regarding blight application and compensation	
					2022-05-24	Letter	Local Refinement consultation extension notification sent	
					2022-05-27	Email	Correspondence regarding blight process	
					2022-06-13	Meeting	Discussion regarding proposed alternatives to gas pipeline location and commitment given to look into whether any alternatives are viable	
					2022-07-28	Email	Correspondence arranging follow up meeting to talk through findings of our reviews	
					2022-08-19	Meeting	Discussion regarding the impact of the gas pipeline and the proximity to the property, and potential mitigation	
					2022-10-10	Email	Correspondence regarding progress	
					2023-01-04	Email	Correspondence regarding progress	
					2023-01-08	Letter	Section 56 notification sent	
					2023-03-09	Email	Correspondence regarding progress	
					2023-05-16	Email	Site visit by Applicant's valuer	
211	Cornerstone Telecommunications Infrastructure Limited	Cat 2 and 3	07-04 07-09	CAR CAR			Notification of the Project and confirmation of assets has taken place. The draft Development Consent Order contains Protective Provisions for the benefit of statutory undertakers and prohibits compulsory acquisition of any of their apparatus without consent. Further negotiations will be progressed up to and during examination.	N/A
					2020-01-27	Letter	Supplementary consultation notification sent	
					2020-07-13	Letter	Design Refinement consultation notification sent	

CA (Compulsory acquisition), CAR (Compulsory acquisition of rights over land and temporary possession), TP (Temporary possession)  
CAS (Compulsory acquisition of subsoil), CASTPS (Compulsory acquisition of subsoil and temporary possession of land at the surface)

No.	Land interest name/organisation and land agent's name (if applicable)	Type of interest	Plot(s)	Land require ment	Status of negotiations with land interest			RR ref. no(s).
211 Cont'd			07-11 44-93 44-94	CAR TP CAR	2020-09-29 2020-11-10 2021-07-13 2021-10-26 2021-11-24 2022-05-13 2022-05-24 2023-01-08	Letter Email Letter Letter Email Letter Letter Letter	An invitation has been sent to negotiate and acquire land interests by voluntary agreement Correspondence regarding land interests Community Impacts consultation notification sent An invitation has been sent to negotiate and acquire land interests by voluntary agreement Correspondence regarding land interests Local Refinement consultation notification sent Local Refinement consultation extension notification sent Section 56 notification sent	
212	Costa Limited	Cat 1	06-175 06-196	CA CA	2020-07-13 2020-09-29 2021-07-13 2022-05-13 2022-05-24 2023-01-08	Letter Letter Letter Letter Letter Letter	An invitation to negotiate and acquire land interests by voluntary agreement has been sent by letter. Design Refinement consultation notification sent An invitation has been sent to negotiate and acquire land interests by voluntary agreement Community Impacts consultation notification sent Local Refinement consultation notification sent Local Refinement consultation extension notification sent Section 56 notification sent	N/A
213	Countrywide Tax & Trust Corporation Limited	Cat 1 and 3	33-152	CAR	2018-10-09 2018-10-09 2019-02-08 2019-03-26 2019-08-15 2020-01-27	Letter Letter Letter Letter Letter Letter	An invitation to negotiate and acquire land interests by voluntary agreement has been sent by letter. Land Interest Questionnaire sent Section 42 Statutory consultation notification sent Land Interest Questionnaire reminder sent Land Interest Questionnaire sent 2019 Post-Statutory consultation notification sent Supplementary consultation notification sent	N/A

CA (Compulsory acquisition), CAR (Compulsory acquisition of rights over land and temporary possession), TP (Temporary possession)  
 CAS (Compulsory acquisition of subsoil), CASTPS (Compulsory acquisition of subsoil and temporary possession of land at the surface)



No.	Land interest name/organisation and land agent's name (if applicable)	Type of interest	Plot(s)	Land requirement	Status of negotiations with land interest			RR ref. no(s).
213 Cont'd					2020-07-13	Letter	Design Refinement consultation notification sent	
					2020-09-29	Letter	An invitation has been sent to negotiate and acquire land interests by voluntary agreement	
					2021-07-13	Letter	Community Impacts consultation notification sent	
					2021-10-26	Letter	An invitation has been sent to negotiate and acquire land interests by voluntary agreement	
					2022-05-13	Letter	Local Refinement consultation notification sent	
					2022-05-24	Letter	Local Refinement consultation extension notification sent	
					2023-01-08	Letter	Section 56 notification sent	
214	Craig Charles Holmes	Cat 1 and 3	30-29	TP			An invitation to negotiate and acquire land interests by voluntary agreement has been sent by letter.	N/A
					2020-07-13	Letter	Design Refinement consultation notification sent	
					2020-09-29	Letter	An invitation has been sent to negotiate and acquire land interests by voluntary agreement	
					2021-07-13	Letter	Community Impacts consultation notification sent	
					2021-10-26	Letter	An invitation has been sent to negotiate and acquire land interests by voluntary agreement	
					2022-05-13	Letter	Local Refinement consultation notification sent	
					2022-05-24	Letter	Local Refinement consultation extension notification sent	
					2023-01-08	Letter	Section 56 notification sent	
215	Craig Michael Williams Hannah Kell Campbell	Cat 1 and 3	39-61	CA			An invitation to negotiate and acquire land interests by voluntary agreement has been sent by letter.	N/A
					2018-02-28	Letter	Survey access request sent	
					2018-10-09	Letter	Section 42 Statutory consultation notification sent	
					2018-10-09	Letter	Land Interest Questionnaire sent	
					2018-11-30	Meeting	Discussion regarding unregistered land	
					2019-06-18	Email	Correspondence regarding survey access	
					2020-01-27	Letter	Supplementary consultation notification sent	

CA (Compulsory acquisition), CAR (Compulsory acquisition of rights over land and temporary possession), TP (Temporary possession)  
CAS (Compulsory acquisition of subsoil), CASTPS (Compulsory acquisition of subsoil and temporary possession of land at the surface)

No.	Land interest name/organisation and land agent's name (if applicable)	Type of interest	Plot(s)	Land requirement	Status of negotiations with land interest			RR ref. no(s).
215 Cont'd					2020-07-13	Letter	Design Refinement consultation notification sent	
					2020-09-29	Letter	An invitation has been sent to negotiate and acquire land interests by voluntary agreement	
					2021-07-13	Letter	Community Impacts consultation notification sent	
					2021-10-26	Letter	An invitation has been sent to negotiate and acquire land interests by voluntary agreement	
					2022-05-13	Letter	Local Refinement consultation notification sent	
					2022-05-24	Letter	Local Refinement consultation extension notification sent	
					2023-01-08	Letter	Section 56 notification sent	
216	Craig Neil Shelton	Cat 1 and 3	09-39	TP			An invitation to negotiate and acquire land interests by voluntary agreement has been sent by letter.	N/A
					2023-07-10	Letter	Section 102a notification sent	
					2023-07-10	Letter	An invitation has been sent to negotiate and acquire land interests by voluntary agreement	
217	Cranham Golf Course Limited Oliver Lukies - Strutt and Parker (as agent)	Cat 1, 2 and 3	43-18	CAR	2017-05-22	Letter	Survey access request sent	RR-0194
			43-19	CAR	2017-10-31	Letter	Order Limits update notification sent	
			43-22	CA	2018-01-19	Phone Call	Conversation regarding survey access	
			43-23	CA	2018-05-14	Letter	Land Interest Questionnaire sent	
			44-02	CAR	2018-07-17	Phone Call	Conversation regarding Order Limits update and effect of Project on property	
			44-03	CAR	2018-08-20	Letter	Land Interest Questionnaire sent	
			44-06	CAR	2018-09-04	Email	Correspondence regarding Order Limits and land use plans	
			44-08	CAR	2018-09-06	Email	Correspondence regarding effect of Project on property and environmental mitigation	
			44-10	CAR	2018-10-09	Letter	Section 42 Statutory consultation notification sent	

CA (Compulsory acquisition), CAR (Compulsory acquisition of rights over land and temporary possession), TP (Temporary possession)  
 CAS (Compulsory acquisition of subsoil), CASTPS (Compulsory acquisition of subsoil and temporary possession of land at the surface)

No.	Land interest name/organisation and land agent's name (if applicable)	Type of interest	Plot(s)	Land require ment	Status of negotiations with land interest			RR ref. no(s).
217 Cont'd			44-12	CA	2018-11-19	Letter	Section 42 Statutory consultation notification sent	
			44-13	CAR	2019-06-28	Email	Correspondence regarding survey works	
			44-14	CAR	2019-08-15	Letter	2019 Post-Statutory consultation notification sent	
			44-15	CA	2019-11-08	Letter	Land Interest Questionnaire sent	
			44-17	CAR	2020-01-27	Letter	Supplementary consultation notification sent	
			44-19	CA	2020-07-13	Letter	Design Refinement consultation notification sent	
			44-28	CA	2020-08-04	Email	Correspondence from agent querying proposed land use	
			44-29	CA	2020-09-22	Email	Correspondence confirming land use requirements	
			44-35	CA	2020-09-29	Letter	An invitation has been sent to negotiate and acquire land interests by voluntary agreement	
			44-49	CA	2020-10-21	Email	Correspondence regarding Development Consent Order	
			44-52	CA	2021-03-23	Meeting	Discussion regarding Project position on and requirements for replacement land	
			44-66	CA	2021-07-13	Letter	Community Impacts consultation notification sent	
			44-75	CA	2021-09-02	Meeting	Discussion regarding current status of Development Consent Order, effect of Project on property and mitigation	
					2021-10-01	Email	Correspondence regarding Design Refinement consultation	
					2021-10-26	Letter	An invitation has been sent to negotiate and acquire land interests by voluntary agreement	
					2021-12-09	Email	Correspondence regarding land interests and formal agreement	
					2022-05-13	Letter	Local Refinement consultation notification sent	
					2022-05-24	Letter	Local Refinement consultation extension notification sent	
					2022-09-06	Email	Correspondence regarding ownership and transfer of electricity substation	
					2022-09-20	Email	Correspondence to agent regarding publication of open space survey report and UKPN enquiries	
					2022-09-23	Email	Correspondence to agent attaching Thames Chase visitor survey report	
					2023-01-08	Letter	Section 56 notification sent	

CA (Compulsory acquisition), CAR (Compulsory acquisition of rights over land and temporary possession), TP (Temporary possession)  
 CAS (Compulsory acquisition of subsoil), CASTPS (Compulsory acquisition of subsoil and temporary possession of land at the surface)

No.	Land interest name/organisation and land agent's name (if applicable)	Type of interest	Plot(s)	Land requirement	Status of negotiations with land interest			RR ref. no(s).
218	Cranham Solar Limited	Cat 1, 2 and 3	44-03	CAR	2017-10-31	Letter	The Applicant has reached voluntary agreement. Order Limits update notification sent	N/A
			44-03	CAR	2018-04-30	Letter	Survey access request sent	
			44-03	CAR	2018-05-14	Letter	Land Interest Questionnaire sent	
			44-14	CAR	2018-05-25	Email	Correspondence regarding survey works	
			44-14	CAR	2018-08-13	Email	Correspondence regarding Land Interest Questionnaire	
			44-14	CAR	2018-08-17	Letter	Survey access request sent	
			44-15	CA	2018-09-10	Letter	Land Interest Questionnaire response	
			44-15	CA	2019-08-07	Email	Correspondence regarding survey works	
			44-19	CA	2019-08-15	Letter	2019 Post-Statutory consultation notification sent	
			44-19	CA	2020-01-27	Letter	Supplementary consultation notification sent	
			44-28	CA	2020-03-04	Email	Correspondence regarding survey works	
			44-28	CA	2020-03-12	Meeting	Discussion regarding land requirements, outline programme and compensation matters	
					2020-06-22	Email	Correspondence attaching Heads of Terms for voluntary cooperation agreement	
					2020-07-13	Letter	Design Refinement consultation notification sent	
					2020-09-09	Meeting	Discussion regarding clarifying queries on land requirements and to update progress on Heads of Terms	
					2020-10-20	Meeting	Discussion regarding Heads of Terms	
					2020-12-07	Email	Correspondence confirming Heads of Terms agreement	
					2021-07-13	Letter	Community Impacts consultation notification sent	
					2022-05-13	Letter	Local Refinement consultation notification sent	
					2022-05-24	Letter	Local Refinement consultation extension notification sent	
					2022-09-06	Email	Correspondence regarding ownership and transfer of electricity sub-station	

CA (Compulsory acquisition), CAR (Compulsory acquisition of rights over land and temporary possession), TP (Temporary possession)  
CAS (Compulsory acquisition of subsoil), CASTPS (Compulsory acquisition of subsoil and temporary possession of land at the surface)

No.	Land interest name/organisation and land agent's name (if applicable)	Type of interest	Plot(s)	Land requirement	Status of negotiations with land interest	RR ref. no(s).
218 Cont'd					2022-09-20 Email Email to agent regarding publication of open space survey report and UKPN enquiries 2022-09-23 Email Correspondence sending Thames Chase Visitor Survey Report to agent 2022-11-01 Email To agent and landowner confirming LTC is chasing UKPN for response on sub-station 2022-11-10 Email To agent and landowner confirming ownership of electricity sub-station by landowner 2022-11-22 Phone Call With agent regarding possibility of covenant over open space land to prevent future use as a new access 2022-12-09 Email To landowner and agent setting out LTC's responses to Cranham Golf Club responses to Thames Chase Visitor Survey report 2022-12-13 Email Formal response to agent regarding request for National Highways to impose a restrictive covenant over replacement open space land 2022-12-22 Email To agent responding to queries on Thames Chase Visitor Survey and replacement open space land 2023-01-08 Letter Section 56 notification sent 2023-01-09 Email To agent confirming Forestry Commission would not agree a restrictive covenant on replacement open space land 2023-02-09 Email To agent and landowner responding to various on-going queries and property impact negotiations 2023-03-17 Email To agent regarding Ministerial Statement rephasing programme by 2 years 2022-10-13 Email Correspondence updating the landowner on voluntary agreement progress and Applicants programme 2023-01-08 Letter Section 56 notification sent 2023-03-09 Email Solicitors confirmation that voluntary agreement has completed	
219	CSL Power Systems Ltd	Cat 1 and 3	10-09 10-11	CAR CA	An invitation to negotiate and acquire land interests by voluntary agreement has been sent by letter. 2022-05-13 Letter Local Refinement consultation notification sent 2022-05-24 Letter Local Refinement consultation extension notification sent 2022-09-07 Letter An invitation has been sent to negotiate and acquire land interests by voluntary agreement 2023-01-08 Letter Section 56 notification sent	N/A

CA (Compulsory acquisition), CAR (Compulsory acquisition of rights over land and temporary possession), TP (Temporary possession)  
 CAS (Compulsory acquisition of subsoil), CASTPS (Compulsory acquisition of subsoil and temporary possession of land at the surface)

No.	Land interest name/organisation and land agent's name (if applicable)	Type of interest	Plot(s)	Land requirement	Status of negotiations with land interest	RR ref. no(s).
220	Cyclopark	Cat 1, 2 and 3	07-01 07-02 07-04 07-05 07-09 07-15 07-27 07-29 08-06 08-07 08-12 08-13 08-14 08-15	CAR CAR CAR CAR CAR CAR CAR CAR CAR CAR CAR CAR CAR CAR	<p>An invitation to negotiate and acquire land interests by voluntary agreement has been sent by letter.</p> <p>2020-01-27 Letter Supplementary consultation notification sent</p> <p>2020-03-16 Letter Land Interest Questionnaire sent</p> <p>2020-07-03 Email Correspondence regarding survey access</p> <p>2020-07-13 Letter Design Refinement consultation notification sent</p> <p>2020-09-29 Letter An invitation has been sent to negotiate and acquire land interests by voluntary agreement</p> <p>2021-06-24 Email Correspondence regarding voluntary agreement and fee policy</p> <p>2021-07-13 Letter Community Impacts consultation notification sent</p> <p>2022-03-15 Meeting Discussion regarding active travel strategy</p> <p>2022-05-04 Email Correspondence regarding survey payment</p> <p>2022-05-13 Letter Local Refinement consultation notification sent</p> <p>2022-05-24 Letter Local Refinement consultation extension notification sent</p> <p>2022-06-20 Meeting Discussion regarding active travel strategy and Project benefits</p> <p>2022-07-07 Meeting Discussion regarding designated funds proposal</p> <p>2022-07-14 Meeting Discussion regarding designated funds proposal</p> <p>2022-08-05 Meeting Discussion regarding designated funds proposal</p> <p>2022-08-22 Meeting Discussion regarding designated funds proposal</p> <p>2022-09-02 Meeting Discussion regarding designated funds proposal and proposed utility works at access to property</p> <p>2022-09-02 Meeting Meeting with representative of Cyclopark to discuss Project proposals.</p> <p>2023-01-08 Letter Section 56 notification sent</p>	N/A
221					Property bought under the blight provisions by the Applicant. The occupier is a tenant of the Applicant occupying by way of an Assured Shorthold Tenancy. Possession will be sought under the AST first.	

CA (Compulsory acquisition), CAR (Compulsory acquisition of rights over land and temporary possession), TP (Temporary possession)  
 CAS (Compulsory acquisition of subsoil), CASTPS (Compulsory acquisition of subsoil and temporary possession of land at the surface)

No.	Land interest name/organisation and land agent's name (if applicable)	Type of interest	Plot(s)	Land requirement	Status of negotiations with land interest			RR ref. no(s).
221 Cont'd	D D Blomfield	Cat 1 and 3	29-66	CA	2023-05-02	Letter	Section 102a notification sent	N/A
222	D M G Roberts	Cat 1 and 3	29-270	CA	2023-05-02	Letter	Section 102a notification sent	N/A
223	Daljinder Singh Cheema	Cat 1 and 3	12-34	TP	2020-01-27	Letter	An invitation to negotiate and acquire land interests by voluntary agreement has been sent by letter. Supplementary consultation notification sent	N/A
					2020-07-13	Letter	Design Refinement consultation notification sent	
					2020-09-29	Letter	An invitation has been sent to negotiate and acquire land interests by voluntary agreement	
					2021-07-13	Letter	Community Impacts consultation notification sent	
					2021-10-26	Letter	An invitation has been sent to negotiate and acquire land interests by voluntary agreement	
					2022-05-13	Letter	Local Refinement consultation notification sent	
					2022-05-24	Letter	Local Refinement consultation extension notification sent	
					2023-01-08	Letter	Section 56 notification sent	
224	Daniel Anthony Stock	Cat 1 and 3	41-08	CAR	2017-10-31	Letter	An invitation to negotiate and acquire land interests by voluntary agreement has been sent by letter. Order Limits update notification sent	N/A
	Kathryn Monica Winters		41-19	TP	2018-08-20	Letter	Land Interest Questionnaire sent	
	Monica Mary Stock				2018-10-09	Letter	Section 42 Statutory consultation notification sent	
					2019-05-08	Phone Call	Conversation regarding survey access	
					2020-01-27	Letter	Supplementary consultation notification sent	
					2020-03-16	Letter	Land Interest Questionnaire sent	
					2020-04-21	Email	Correspondence regarding survey access	
					2020-07-13	Letter	Design Refinement consultation notification sent	

CA (Compulsory acquisition), CAR (Compulsory acquisition of rights over land and temporary possession), TP (Temporary possession)  
CAS (Compulsory acquisition of subsoil), CASTPS (Compulsory acquisition of subsoil and temporary possession of land at the surface)

No.	Land interest name/organisation and land agent's name (if applicable)	Type of interest	Plot(s)	Land requirement	Status of negotiations with land interest			RR ref. no(s).
224 Cont'd					2020-09-29	Letter	An invitation has been sent to negotiate and acquire land interests by voluntary agreement	
					2021-07-13	Letter	Community Impacts consultation notification sent	
					2021-10-26	Letter	An invitation has been sent to negotiate and acquire land interests by voluntary agreement	
					2022-05-13	Letter	Local Refinement consultation notification sent	
					2022-05-24	Letter	Local Refinement consultation extension notification sent	
					2023-01-08	Letter	Section 56 notification sent	
225	Daniel John Walsh	Cat 1 and 3	33-143	CAR			An invitation to negotiate and acquire land interests by voluntary agreement has been sent by letter.	
					2022-05-13	Letter	Local Refinement consultation notification sent	N/A
					2022-05-24	Letter	Local Refinement consultation extension notification sent	
					2022-09-07	Letter	An invitation has been sent to negotiate and acquire land interests by voluntary agreement	
					2023-01-08	Letter	Section 56 notification sent	
226	Daniel K Wojda	Cat 1	29-234	CA			Property bought under the blight provisions by the Applicant. The occupier is a tenant of the Applicant occupying by way of an Assured Shorthold Tenancy. Possession will be sought under the AST first.	
					2023-05-02	Letter	Section 102a notification sent	N/A
227	Daniel Thomas Foster	Cat 1 and 3	33-126	CAR			An invitation to negotiate and acquire land interests by voluntary agreement has been sent by letter.	
					2018-10-09	Letter	Section 42 Statutory consultation notification sent	N/A
					2018-10-09	Letter	Land Interest Questionnaire sent	
					2019-02-08	Letter	Land Interest Questionnaire reminder sent	
					2020-01-27	Letter	Supplementary consultation notification sent	
					2020-07-13	Letter	Design Refinement consultation notification sent	
					2020-09-29	Letter	An invitation has been sent to negotiate and acquire land interests by voluntary agreement	

CA (Compulsory acquisition), CAR (Compulsory acquisition of rights over land and temporary possession), TP (Temporary possession)  
CAS (Compulsory acquisition of subsoil), CASTPS (Compulsory acquisition of subsoil and temporary possession of land at the surface)



No.	Land interest name/organisation and land agent's name (if applicable)	Type of interest	Plot(s)	Land requirement	Status of negotiations with land interest			RR ref. no(s).
227 Cont'd					2021-05-04	Letter	Survey access request sent	
					2021-07-13	Letter	Community Impacts consultation notification sent	
					2021-10-26	Letter	An invitation has been sent to negotiate and acquire land interests by voluntary agreement	
					2022-05-13	Letter	Local Refinement consultation notification sent	
					2022-05-24	Letter	Local Refinement consultation extension notification sent	
					2023-01-08	Letter	Section 56 notification sent	
228	Daniel Tisdall	Cat 1 and 3	29-275 29-276	CA CA	2022-08-18	Letter	Property bought under the blight provisions by the Applicant. The occupier is a tenant of the Applicant occupying by way of an Assured Shorthold Tenancy. Possession will be sought under the AST first. Local Refinement Consultation notification sent	N/A
					2023-01-08	Letter	Section 56 notification sent	
229	Daniel Tomaszewski	Cat 1 and 3	25-65	CAR	2020-01-27	Letter	An invitation to negotiate and acquire land interests by voluntary agreement has been sent by letter. Supplementary consultation notification sent	N/A
					2020-07-13	Letter	Design Refinement consultation notification sent	
					2020-09-29	Letter	An invitation has been sent to negotiate and acquire land interests by voluntary agreement	
					2021-07-13	Letter	Community Impacts consultation notification sent	
					2021-10-26	Letter	An invitation has been sent to negotiate and acquire land interests by voluntary agreement	
					2022-05-13	Letter	Local Refinement consultation notification sent	
					2022-05-24	Letter	Local Refinement consultation extension notification sent	
					2023-01-08	Letter	Section 56 notification sent	
230	Danmar Concrete Pumps Limited	Cat 1, 2 and 3	06-81 06-118	CA CA	2021-07-13	Letter	An invitation to negotiate and acquire land interests by voluntary agreement has been sent by letter. Community Impacts consultation notification sent	N/A
					2021-10-26	Letter	An invitation has been sent to negotiate and acquire land interests by voluntary agreement	

CA (Compulsory acquisition), CAR (Compulsory acquisition of rights over land and temporary possession), TP (Temporary possession)  
 CAS (Compulsory acquisition of subsoil), CASTPS (Compulsory acquisition of subsoil and temporary possession of land at the surface)

No.	Land interest name/organisation and land agent's name (if applicable)	Type of interest	Plot(s)	Land requirement	Status of negotiations with land interest			RR ref. no(s).
230 Cont'd					2022-05-13	Letter	Local Refinement consultation notification sent	
					2022-05-24	Letter	Local Refinement consultation extension notification sent	
					2023-01-08	Letter	Section 56 notification sent	
231	Danny Leach	Cat 1, 2 and 3	41-04 41-07 41-13 41-14 41-15 41-18	CAR TP CAR CAR TP TP	2018-10-09 2019-08-15 2019-11-08 2020-01-27 2020-03-16 2020-07-13 2020-09-29 2021-07-12 2021-07-13 2021-10-26 2022-02-14 2022-05-13 2022-05-24 2023-01-08	Letter Letter Letter Letter Letter Letter Letter Email Letter Letter Letter Letter Letter Letter Letter	An invitation to negotiate and acquire land interests by voluntary agreement has been sent by letter. Section 42 Statutory consultation notification sent 2019 Post-Statutory consultation notification sent Land Interest Questionnaire sent Supplementary consultation notification sent Land Interest Questionnaire sent Design Refinement consultation notification sent An invitation has been sent to negotiate and acquire land interests by voluntary agreement Correspondence regarding voluntary agreement Community Impacts consultation notification sent An invitation has been sent to negotiate and acquire land interests by voluntary agreement Land Interest Questionnaire sent Local Refinement consultation notification sent Local Refinement consultation extension notification sent Section 56 notification sent	N/A
232	Dan-Viorel Opris	Cat 1, 2 and 3	26-34 28-81 28-88	TP CA CA	2021-07-13 2021-10-26 2022-05-13	Letter Letter Letter	An invitation to negotiate and acquire land interests by voluntary agreement has been sent by letter. Community Impacts consultation notification sent An invitation has been sent to negotiate and acquire land interests by voluntary agreement Local Refinement consultation notification sent	N/A

CA (Compulsory acquisition), CAR (Compulsory acquisition of rights over land and temporary possession), TP (Temporary possession)  
CAS (Compulsory acquisition of subsoil), CASTPS (Compulsory acquisition of subsoil and temporary possession of land at the surface)

No.	Land interest name/organisation and land agent's name (if applicable)	Type of interest	Plot(s)	Land requirement	Status of negotiations with land interest			RR ref. no(s).
232 Cont'd					2022-05-24	Letter	Local Refinement consultation extension notification sent	
					2023-01-08	Letter	Section 56 notification sent	
233	Daragh A Thomas	Cat 1	42-49	CA	2023-05-02	Letter	An invitation to negotiate and acquire land interests by voluntary agreement has been sent by letter. Section 102a notification sent	N/A
					2023-06-28	Letter	An invitation has been sent to negotiate and acquire land interests by voluntary agreement	
234	Daren Martin Sommerville	Cat 1 and 3	33-140	CAR	2018-10-09	Letter	A licence to acquire rights in relation to the landowner's subsoil up to the half-width of the highway has been agreed and completed. Section 42 Statutory consultation notification sent	N/A
					2018-10-09	Letter	Land Interest Questionnaire sent	
					2019-01-03	Letter	Land Interest Questionnaire response	
					2020-01-27	Letter	Supplementary consultation notification sent	
					2020-07-13	Letter	Design Refinement consultation notification sent	
					2020-09-29	Letter	An invitation has been sent to negotiate and acquire land interests by voluntary agreement	
					2020-10-01	Email	Correspondence regarding voluntary agreement letter	
					2020-10-13	Email	Correspondence regarding voluntary agreement	
					2021-07-13	Letter	Community Impacts consultation notification sent	
					2022-05-13	Letter	Local Refinement consultation notification sent	
					2022-05-24	Letter	Local Refinement consultation extension notification sent	
					2023-01-08	Letter	Section 56 notification sent	
235	Darren Francis Borg	Cat 1 and 3	43-73	TP	2020-01-27	Letter	An invitation to negotiate and acquire land interests by voluntary agreement has been sent by letter. Supplementary consultation notification sent	N/A
					2020-03-16	Letter	Land Interest Questionnaire sent	
					2020-07-13	Letter	Design Refinement consultation notification sent	

CA (Compulsory acquisition), CAR (Compulsory acquisition of rights over land and temporary possession), TP (Temporary possession)  
CAS (Compulsory acquisition of subsoil), CASTPS (Compulsory acquisition of subsoil and temporary possession of land at the surface)

No.	Land interest name/organisation and land agent's name (if applicable)	Type of interest	Plot(s)	Land require ment	Status of negotiations with land interest			RR ref. no(s).
235 Cont'd					2020-09-29	Letter	An invitation has been sent to negotiate and acquire land interests by voluntary agreement	
					2020-10-08	Email	Correspondence regarding voluntary agreement	
					2021-07-13	Letter	Community Impacts consultation notification sent	
					2021-10-26	Letter	An invitation has been sent to negotiate and acquire land interests by voluntary agreement	
					2022-05-13	Letter	Local Refinement consultation notification sent	
					2022-05-24	Letter	Local Refinement consultation extension notification sent	
					2023-01-08	Letter	Section 56 notification sent	
236	Darren Lowern	Cat 1 and 3	44-93 44-94	TP CAR	2018-11-19	Letter	An invitation to negotiate and acquire land interests by voluntary agreement has been sent by letter. Section 42 Statutory consultation notification sent	N/A
					2020-01-27	Letter	Supplementary consultation notification sent	
					2020-03-16	Letter	Land Interest Questionnaire sent	
					2020-07-13	Letter	Design Refinement consultation notification sent	
					2020-09-29	Letter	An invitation has been sent to negotiate and acquire land interests by voluntary agreement	
					2021-01-19	Letter	Land Interest Questionnaire sent	
					2021-07-13	Letter	Community Impacts consultation notification sent	
					2022-05-13	Letter	Local Refinement consultation notification sent	
					2022-05-24	Letter	Local Refinement consultation extension notification sent	
					2023-01-08	Letter	Section 56 notification sent	
237	Darren Paul Little	Cat 1, 2 and 3	29-227 29-230 29-246	CA CA CA	2018-09-10	Letter	An invitation to negotiate and acquire land interests by voluntary agreement has been sent by letter. Land Interest Questionnaire sent	N/A
					2018-10-09	Letter	Section 42 Statutory consultation notification sent	
					2019-08-15	Letter	2019 Post-Statutory consultation notification sent	

CA (Compulsory acquisition), CAR (Compulsory acquisition of rights over land and temporary possession), TP (Temporary possession)  
CAS (Compulsory acquisition of subsoil), CASTPS (Compulsory acquisition of subsoil and temporary possession of land at the surface)

No.	Land interest name/organisation and land agent's name (if applicable)	Type of interest	Plot(s)	Land requirement	Status of negotiations with land interest	RR ref. no(s).
237 Cont'd					2020-01-27 Letter Supplementary consultation notification sent 2020-07-13 Letter Design Refinement consultation notification sent 2020-09-29 Letter An invitation has been sent to negotiate and acquire land interests by voluntary agreement 2021-07-13 Letter Community Impacts consultation notification sent 2021-10-26 Letter An invitation has been sent to negotiate and acquire land interests by voluntary agreement 2022-05-13 Letter Local Refinement consultation notification sent 2022-05-24 Letter Local Refinement consultation extension notification sent 2023-01-08 Letter Section 56 notification sent	
238	David Andrew McCartney	Cat 1, 2 and 3	22-32 22-33 22-38 23-136 23-137 23-139 23-140 23-141 23-149	CAR CAR CAR CAR TP CAR TP TP TP	An invitation to negotiate and acquire land interests by voluntary agreement has been sent by letter. 2018-10-09 Letter Land Interest Questionnaire sent 2018-10-09 Letter Section 42 Statutory consultation notification sent 2019-02-08 Letter Land Interest Questionnaire reminder sent 2020-01-27 Letter Supplementary consultation notification sent 2020-03-16 Letter Land Interest Questionnaire sent 2020-07-13 Letter Design Refinement consultation notification sent 2020-09-29 Letter An invitation has been sent to negotiate and acquire land interests by voluntary agreement 2021-07-13 Letter Community Impacts consultation notification sent 2021-10-26 Letter An invitation has been sent to negotiate and acquire land interests by voluntary agreement 2022-05-13 Letter Local Refinement consultation notification sent 2022-05-24 Letter Local Refinement consultation extension notification sent 2023-01-08 Letter Section 56 notification sent 2023-05-15 Letter Minor refinement consultation notification sent	N/A

CA (Compulsory acquisition), CAR (Compulsory acquisition of rights over land and temporary possession), TP (Temporary possession)  
 CAS (Compulsory acquisition of subsoil), CASTPS (Compulsory acquisition of subsoil and temporary possession of land at the surface)

No.	Land interest name/organisation and land agent's name (if applicable)	Type of interest	Plot(s)	Land requirement	Status of negotiations with land interest			RR ref. no(s).
239	David Arthur Sach	Cat 1 and 3	24-156	CA	2018-10-09	Letter	An invitation to negotiate and acquire land interests by voluntary agreement has been sent by letter. Land Interest Questionnaire sent	N/A
					2018-10-09	Letter	Section 42 Statutory consultation notification sent	
					2018-12-12	Letter	Land Interest Questionnaire response	
					2020-01-27	Letter	Supplementary consultation notification sent	
					2020-07-13	Letter	Design Refinement consultation notification sent	
					2020-09-29	Letter	An invitation has been sent to negotiate and acquire land interests by voluntary agreement	
					2021-07-13	Letter	Community Impacts consultation notification sent	
					2021-10-26	Letter	An invitation has been sent to negotiate and acquire land interests by voluntary agreement	
					2022-05-13	Letter	Local Refinement consultation notification sent	
					2022-05-24	Letter	Local Refinement consultation extension notification sent	
					2023-01-08	Letter	Section 56 notification sent	
240	David Daniel Creamer Louise Rosalind Rogers Peter Brook Rogers	Cat 1 and 3	29-102 29-140 33-186	CA CAR CAR	2017-04-12	Letter	The owners are aware of the Project and the Applicant is in discussions with them regarding their concerns about the potential impacts on their business. Ongoing Discussions about mitigating impact from Construction Preferred Route Announcement notification sent	RR-0218
					2017-09-13	Letter	Survey access request sent	
					2017-10-26	Email	Correspondence regarding survey access	
					2018-05-14	Letter	Land Interest Questionnaire sent	
					2018-05-29	Phone Call	Conversation regarding survey access	
					2018-07-16	Meeting	Discussion regarding the impact of the Project on their interests	
					2018-10-09	Letter	Land Interest Questionnaire sent	
					2018-10-09	Letter	Section 42 Statutory consultation notification sent	

CA (Compulsory acquisition), CAR (Compulsory acquisition of rights over land and temporary possession), TP (Temporary possession)  
CAS (Compulsory acquisition of subsoil), CASTPS (Compulsory acquisition of subsoil and temporary possession of land at the surface)

No.	Land interest name/organisation and land agent's name (if applicable)	Type of interest	Plot(s)	Land require ment	Status of negotiations with land interest	RR ref. no(s).
240 Cont'd					<p>2018-11-15 Meeting Discussion regarding the impact of the Project on their interests</p> <p>2019-01-22 Email Correspondence regarding survey access</p> <p>2019-02-08 Letter Land Interest Questionnaire reminder sent</p> <p>2019-02-11 Email The parties are developing a Statement of Common Ground</p> <p>2020-01-27 Letter Supplementary consultation notification sent</p> <p>2020-06-23 Email The parties are developing a Statement of Common Ground</p> <p>2020-06-26 Email Correspondence regarding draft survey consent form</p> <p>2020-07-13 Letter Design Refinement consultation notification sent</p> <p>2020-09-29 Letter An invitation has been sent to negotiate and acquire land interests by voluntary agreement</p> <p>2021-07-13 Letter Community Impacts consultation notification sent</p> <p>2021-09-13 Meeting Discussion regarding impact of construction on the operation of the business. Requested that the Riding School consider what mitigation they feel would be appropriate with their professional advisers and to provide some suggestions</p> <p>2021-09-14 Email Correspondence regarding survey payment</p> <p>2021-10-26 Letter An invitation has been sent to negotiate and acquire land interests by voluntary agreement</p> <p>2021-11-29 Email Correspondence responding to request for accommodation works and confirming that the Applicant's would look into this and get back to them</p> <p>2021-12-17 Email Correspondence requesting that assessment is done of proposed accommodation works from somebody qualified in Riding School Management. The Applicant agreed to meet the reasonable costs of the assessment</p> <p>2022-01-27 Email Correspondence confirming receipt of letter from the British Horse Society providing their thoughts on the requested accommodation works. Requested information on whether any discussions had been held with Thurrock planning department about the proposals</p> <p>2022-03-02 Email Correspondence regarding survey access request</p>	

CA (Compulsory acquisition), CAR (Compulsory acquisition of rights over land and temporary possession), TP (Temporary possession)  
 CAS (Compulsory acquisition of subsoil), CASTPS (Compulsory acquisition of subsoil and temporary possession of land at the surface)

No.	Land interest name/organisation and land agent's name (if applicable)	Type of interest	Plot(s)	Land require ment	Status of negotiations with land interest	RR ref. no(s).
240 Cont'd					<p>2022-04-04 Email Correspondence confirming that due to the scale of the suggested accommodation works, the Applicant would need to procure an equine specialist to advise on proposed mitigation viability</p> <p>2022-05-03 Meeting Discussion regarding proposed bridleway access during construction and review of access to land leased from Thurrock Council</p> <p>2022-05-13 Letter Local Refinement consultation notification sent</p> <p>2022-05-24 Letter Local Refinement consultation extension notification sent</p> <p>2022-07-08 Email Correspondence confirming that equine specialist had been identified and requesting information about site usage and vehicle movements</p> <p>2022-07-11 Email Correspondence regarding commitment given in which access to land leased from Thurrock would be maintained throughout construction</p> <p>2022-08-16 Email Correspondence providing details of initial discussion with equine behavioural specialist</p> <p>2022-08-19 Email Correspondence arranging a site visit with noise and construction specialists</p> <p>2022-09-27 Meeting Site visit with construction and utilities experts to discuss works proposed</p> <p>2022-10-26 Email Confirmation in writing of construction, utilities works and proposed bridleway diversions during construction</p> <p>2022-11-28 Email Confirmation of receipt of British Horse Society's (BHS) experts report on construction impact</p> <p>2023-01-08 Letter Section 56 notification sent</p> <p>2023-01-19 Meeting Meeting to review BHS experts reports</p> <p>2023-01-26 Email Request for business information for risk assessment</p> <p>2023-02-09 Meeting Site visit to collate business information requested</p> <p>2023-02-24 Email Correspondence regarding BHS risk assesment</p> <p>2023-02-27 Meeting Meeting held via site visit and virtually to review risk assessment</p> <p>2023-03-13 Email Email regarding minutes of meeting</p> <p>2023-03-22 Meeting Site visit with the Applicant's valuer</p> <p>2023-03-23 Email Update following site visit</p>	

CA (Compulsory acquisition), CAR (Compulsory acquisition of rights over land and temporary possession), TP (Temporary possession)  
 CAS (Compulsory acquisition of subsoil), CASTPS (Compulsory acquisition of subsoil and temporary possession of land at the surface)



No.	Land interest name/organisation and land agent's name (if applicable)	Type of interest	Plot(s)	Land require ment	Status of negotiations with land interest			RR ref. no(s).
240 Cont'd					2023-04-14	Email	Correspondence regarding BHS risk assessment	
241	David John Hawkes	Cat 1 and 3	01-20 01-21 01-22	CAR CAR CAR	2022-05-13	Letter	An invitation to negotiate and acquire land interests by voluntary agreement has been sent by letter.	N/A
					2022-05-24	Letter	Local Refinement consultation notification sent	
					2022-05-24	Letter	Local Refinement consultation extension notification sent	
					2022-09-07	Letter	An invitation has been sent to negotiate and acquire land interests by voluntary agreement	
					2023-01-08	Letter	Section 56 notification sent	
242	David Jonathan Giubarelli	Cat 1 and 3	33-199	CAR	2018-10-09	Letter	An invitation to negotiate and acquire land interests by voluntary agreement has been sent by letter.	N/A
					2018-10-09	Letter	Land Interest Questionnaire sent	
					2018-10-09	Letter	Section 42 Statutory consultation notification sent	
					2018-10-18	Letter	Land Interest Questionnaire response	
					2020-01-27	Letter	Supplementary consultation notification sent	
					2020-07-13	Letter	Design Refinement consultation notification sent	
					2020-09-29	Letter	An invitation has been sent to negotiate and acquire land interests by voluntary agreement	
					2021-07-13	Letter	Community Impacts consultation notification sent	
					2021-10-26	Letter	An invitation has been sent to negotiate and acquire land interests by voluntary agreement	
					2022-05-13	Letter	Local Refinement consultation notification sent	
					2022-05-24	Letter	Local Refinement consultation extension notification sent	
					2023-01-08	Letter	Section 56 notification sent	
243	David Keeling	Cat 1 and 3	29-01 29-05 29-07	CA TP CA	2018-11-19	Letter	An invitation to negotiate and acquire land interests by voluntary agreement has been sent by letter.	N/A
					2018-11-19	Letter	Land Interest Questionnaire sent	
					2018-11-19	Letter	Section 42 Statutory consultation notification sent	
					2019-08-15	Letter	2019 Post-Statutory consultation notification sent	

CA (Compulsory acquisition), CAR (Compulsory acquisition of rights over land and temporary possession), TP (Temporary possession)  
 CAS (Compulsory acquisition of subsoil), CASTPS (Compulsory acquisition of subsoil and temporary possession of land at the surface)

No.	Land interest name/organisation and land agent's name (if applicable)	Type of interest	Plot(s)	Land require ment	Status of negotiations with land interest			RR ref. no(s).	
243 Cont'd			29-08	CA	2019-11-19	Phone Call	Conversation regarding survey access		
			29-12	CA	2020-01-27	Letter	Supplementary consultation notification sent		
			29-14	CA	2020-03-16	Letter	Land Interest Questionnaire sent		
			29-16	CA	2020-07-13	Letter	Design Refinement consultation notification sent		
			33-13	CA	2020-09-29	Letter	An invitation has been sent to negotiate and acquire land interests by voluntary agreement		
						2021-07-13	Letter	Community Impacts consultation notification sent	
						2021-10-26	Letter	An invitation has been sent to negotiate and acquire land interests by voluntary agreement	
						2022-05-13	Letter	Local Refinement consultation notification sent	
						2022-05-24	Letter	Local Refinement consultation extension notification sent	
					2023-01-08	Letter	Section 56 notification sent		
244	David Kenneth Haworth	Cat 1 and 3	30-47	TP			An invitation to negotiate and acquire land interests by voluntary agreement has been sent by letter.	N/A	
					2020-07-13	Letter	Design Refinement consultation notification sent		
					2020-09-29	Letter	An invitation has been sent to negotiate and acquire land interests by voluntary agreement		
					2021-07-13	Letter	Community Impacts consultation notification sent		
					2021-10-26	Letter	An invitation has been sent to negotiate and acquire land interests by voluntary agreement		
					2022-05-13	Letter	Local Refinement consultation notification sent		
					2022-05-24	Letter	Local Refinement consultation extension notification sent		
					2023-01-08	Letter	Section 56 notification sent		
245	David MacPherson	Cat 1 and 3	25-38	CAR			An invitation to negotiate and acquire land interests by voluntary agreement has been sent by letter.	RR-0270	
					2020-01-27	Letter	Supplementary consultation notification sent		
					2020-07-13	Letter	Design Refinement consultation notification sent		

CA (Compulsory acquisition), CAR (Compulsory acquisition of rights over land and temporary possession), TP (Temporary possession)  
 CAS (Compulsory acquisition of subsoil), CASTPS (Compulsory acquisition of subsoil and temporary possession of land at the surface)

No.	Land interest name/organisation and land agent's name (if applicable)	Type of interest	Plot(s)	Land require ment	Status of negotiations with land interest			RR ref. no(s).
245 Cont'd					2020-09-29	Letter	An invitation has been sent to negotiate and acquire land interests by voluntary agreement	
					2021-07-13	Letter	Community Impacts consultation notification sent	
					2021-10-26	Letter	An invitation has been sent to negotiate and acquire land interests by voluntary agreement	
					2022-05-13	Letter	Local Refinement consultation notification sent	
					2022-05-24	Letter	Local Refinement consultation extension notification sent	
					2023-01-08	Letter	Section 56 notification sent	
246	David Malcolm South Tom French - BTF Partnership (as agent)	Cat 1	10-17 10-18 10-19 10-20 10-21 10-22 10-24 10-25 10-26 10-27 10-28 10-29 10-30	CA CA CA CA CA CA CA CA CA CA CA CA CA	2022-02-01 2022-02-01 2022-02-07 2022-02-14 2022-03-01 2022-04-04 2022-04-29 2022-05-03 2022-05-13 2022-05-24 2022-05-30 2022-06-21 2022-07-25	Meeting Letter Meeting Letter Meeting Meeting Email Meeting Letter Letter Meeting Meeting Meeting	The Applicant has met with the landowner who is aware of the Project proposals to acquire land for nitrogen deposition compensation. Following a meeting with the landowner on 11/10/22 there has been no further engagement from the landowner. Discussion with agent to explain environmental compensation proposals and impact on land Environmental compensation landowner engagement notification sent Discussion with agent regarding instruction Land Interest Questionnaire sent Meeting with landowner cancelled by landowner, had discussion with agent only to discuss Project proposals Discussion with agent regarding client progress. Client reluctant to engage Correspondence regarding meeting request Discussion with agent regarding survey access and requesting meeting with landowner, both refused at this stage Local Refinement consultation notification sent Local Refinement consultation extension notification sent Regular catch up meeting with agent to discuss status and case progress - no update Regular catch up meeting with agent to discuss status and case progress - no update Regular catch up meeting with agent to discuss status and case progress - no update	RR-0225

CA (Compulsory acquisition), CAR (Compulsory acquisition of rights over land and temporary possession), TP (Temporary possession)  
CAS (Compulsory acquisition of subsoil), CASTPS (Compulsory acquisition of subsoil and temporary possession of land at the surface)

No.	Land interest name/organisation and land agent's name (if applicable)	Type of interest	Plot(s)	Land requirement	Status of negotiations with land interest			RR ref. no(s).
246 Cont'd			10-31	CA	2022-08-15	Meeting	Regular catch up meeting with agent to discuss status and case progress - no update	
					2022-09-05	Meeting	Regular catch up meeting with agent to discuss status and case progress - no communication from client	
					2022-09-15	Email	Correspondence from agent to rearrange meeting	
					2022-09-05	Meeting	Regular update meeting with agent	
					2022-09-15	Email	Correspondence from agent regarding land ownership and to arrange a meeting.	
					2022-10-07	Meeting	Regular update meeting with agent	
					2022-10-11	Meeting	Meeting with landowner and agent regarding land required for compensating for the effects of nitrogen deposition	
					2022-10-11	Email	Correspondence with agent regarding instruction	
					2022-10-25	Email	Confirming survey access and sending draft minutes of meeting	
					2022-11-23	Email	Correspondence regarding project proposals	
					2022-11-24	Email	Correspondence with agent requesting change of ownership information	
					2022-11-28	Meeting	Regular update meeting with agent	
					2022-12-07	Email	Correspondence to agent regarding project proposals	
					2022-12-19	Meeting	Regular update meeting with agent - no update from client	
					2023-01-08	Letter	Section 56 notification sent	
					2023-01-09	Meeting	Regular update meeting with agent regarding survey results	
					2023-01-13	Email	Correspondence with agent	
					2023-01-18	Email	Correspondence with agent regarding project proposals	
					2023-02-06	Meeting	Regular update meeting with agent - no update from client	
					2023-03-07	Meeting	Regular update meeting with agent, relevant representation submitted	
					2023-04-12	Meeting	Regular update meeting with agent - no update from client	
					2023-05-04	Meeting	Regular update meeting with agent - no update from client	

CA (Compulsory acquisition), CAR (Compulsory acquisition of rights over land and temporary possession), TP (Temporary possession)  
CAS (Compulsory acquisition of subsoil), CASTPS (Compulsory acquisition of subsoil and temporary possession of land at the surface)

No.	Land interest name/organisation and land agent's name (if applicable)	Type of interest	Plot(s)	Land requirement	Status of negotiations with land interest			RR ref. no(s).
246 Cont'd					2023-05-22	Meeting	Regular update meeting with agent - no update from client	
					2023-06-02	Email	Correspondence to agent responding to queries raised in relevant representation	
247	David Norman Attwood Jon Booth - Lambert & Foster (as agent)	Cat 1, 2 and 3	01-01 01-02 01-03 01-04 01-05 01-06 01-07 01-08 01-09 01-10 01-11 01-12 01-13 01-14	CAR CA CAR CA CAR CA CA CAR CAR CAR CA CAR CA	2021-11-01 2022-02-01 2022-02-04 2022-02-07 2022-02-14 2022-02-17 2022-03-28 2022-04-11 2022-05-12 2022-05-13 2022-05-24 2022-05-24 2022-05-31 2022-06-08	Email Letter Email Email Letter Meeting Email Email Email Letter Email Letter Meeting Email	<p>The Applicant has written to the owner of Harp Farm regarding inclusion of land within the Order Limits for environmental compensation and is in regular contact with their agent. The applicant has met the landowner on site on several occasions and also at a consultation event. Following extensive discussions with landowner and his agent, the applicant has significantly reduced its land requirements at Harp Farm. Further negotiations continue between the Applicant and the agent regarding a pre DCO voluntary agreement for acquisition at a guaranteed minimum price.</p> <p>Correspondence regarding survey access request</p> <p>Environmental compensation landowner engagement notification sent</p> <p>Correspondence requesting a meeting</p> <p>Correspondence regarding land required for environmental compensation</p> <p>Land Interest Questionnaire sent</p> <p>Discussion regarding environmental compensation proposals</p> <p>Correspondence regarding survey access request</p> <p>Correspondence regarding survey access consent form</p> <p>Correspondence regarding environmental compensation methodology and Local Refinement consultation</p> <p>Local Refinement consultation notification sent</p> <p>Correspondence arranging a meeting</p> <p>Local Refinement consultation extension notification sent</p> <p>Discussion regarding environmental compensation proposals and environmental impacts associated with nitrogen deposition</p> <p>Correspondence regarding Local Refinement consultation and air quality assessments</p>	RR-0211

CA (Compulsory acquisition), CAR (Compulsory acquisition of rights over land and temporary possession), TP (Temporary possession)  
 CAS (Compulsory acquisition of subsoil), CASTPS (Compulsory acquisition of subsoil and temporary possession of land at the surface)

No.	Land interest name/organisation and land agent's name (if applicable)	Type of interest	Plot(s)	Land require ment	Status of negotiations with land interest			RR ref. no(s).
247 Cont'd			01-16	CAR	2022-06-13	Email	Correspondence regarding proposed alternative land for environmental compensation	
			01-19	CAR	2022-06-16	Email	Correspondence regarding proposed alternative land for environmental compensation	
			02-01	CAR	2022-06-28	Email	Correspondence regarding Local Refinement consultation response	
			02-02	CA	2022-06-29	Meeting	Discussion regarding Local Refinement consultation response and alternative land proposals for environmental compensation	
			02-03	CAR	2022-06-29	Phone Call	Conversation regarding alternative land proposals for environmental compensation	
			02-08	CAR	2022-07-08	Phone Call	Conversation regarding effect of Project on property and Local Refinement consultation outcome	
			02-11	CAR	2022-07-08	Meeting	Discussion regarding update on environmental compensation proposal	
			02-12	CA	2022-07-19	Email	Correspondence requesting survey access	
					2022-07-26	Email	Correspondence arranging a meeting	
					2022-07-27	Email	Correspondence attaching technical note on site selection methodology	
					2022-07-27	Email	Correspondence attaching environmental compensation landowner engagement letter and land use plans	
					2022-07-27	Meeting	Discussion regarding environmental compensation and alternative land proposals	
					2022-08-11	Phone Call	Conversation regarding early land acquisition	
					2022-08-11	Email	Correspondence regarding early land acquisition	
					2022-08-23	Email	Correspondence re-stating request for landowner offer to be made formally in writing	
					2022-08-26	Email	Correspondence to agent attaching electronic copy of Local Refinement consultation letter referencing inclusion of land at Burham	
					2022-09-01	Email	Correspondence from agent with formal offer to transfer land under a voluntary agreement pre Development Consent Order	
					2022-09-01	Letter	Landowner engagement notification sent	
					2022-09-02	Email	Correspondence to agent acknowledging formal offer and next steps	
					2022-10-17	Email	Setting up meeting for 1/11/22 with Richard when he is back from leave	
					2022-10-25	Email	To agent regarding his professional fees invoice (querying time sheet)	

CA (Compulsory acquisition), CAR (Compulsory acquisition of rights over land and temporary possession), TP (Temporary possession)  
 CAS (Compulsory acquisition of subsoil), CASTPS (Compulsory acquisition of subsoil and temporary possession of land at the surface)

No.	Land interest name/organisation and land agent's name (if applicable)	Type of interest	Plot(s)	Land requirement	Status of negotiations with land interest	RR ref. no(s).
247 Cont'd					2022-11-01 Meeting Without Prejudice face to face meeting with landowner and agent on-site to discuss voluntary land transfer offer 2022-11-02 Email To agent confirming payment of professional fees 2022-11-11 Email To landowner thanking for sending through copy of countryside stewardship agreement (Higher Tier) 2022-11-14 Email To landowner thanking for sending through plans of countryside stewardship agreement (Higher Tier) 2022-11-29 Email To landowner and agent informally advising of DCO formal acceptance 2022-12-07 Email To landowner and agent sending DCO Briefing Guide 2022-12-19 Email To landowner and agent giving prior notice on period for making relevant representations to register as an interested party 2023-01-03 Email To agent arranging update meeting 2023-01-05 Meeting General update meeting with agent via Teams 2023-01-08 Letter Section 56 notification sent 2023-01-09 Email To agent sending copy of s56 template letter and spreadsheet of client(s) recently receiving s56 letters 2023-01-13 Email To agent arranging update meeting 2023-01-16 Meeting Update meeting with agent to discuss possible voluntary acquisition pre DCO 2023-01-16 Email To agent requesting fee estimate for specialist farm consultancy writing business impact case 2023-01-26 Meeting Further update meeting with agent to discuss voluntary acquisition pre DCO 2023-01-26 Email To agent setting out basis for pre DCO voluntary acquisition of land on without prejudice basis 2023-02-01 Email Holding responses from and to agent regarding pre DCO voluntary acquisition of land 2023-02-13 Email Requesting response from agent regarding offer of pre DCO voluntary acquisition of land 2023-02-20 Meeting In person with landowner and agent to discuss possible early acquisition agreement 2023-03-03 Meeting With agent regarding voluntary agreement	

CA (Compulsory acquisition), CAR (Compulsory acquisition of rights over land and temporary possession), TP (Temporary possession)  
 CAS (Compulsory acquisition of subsoil), CASTPS (Compulsory acquisition of subsoil and temporary possession of land at the surface)

No.	Land interest name/organisation and land agent's name (if applicable)	Type of interest	Plot(s)	Land require ment	Status of negotiations with land interest			RR ref. no(s).
247 Cont'd					2023-03-06	Email	To agent arranging meeting	
					2023-03-07	Meeting	With agent regarding voluntary agreement	
					2023-03-13	Meeting	With agent regarding voluntary agreement	
					2023-03-21	Email	To agent progressing voluntary agreement	
					2023-03-22	Email	To agent progressing voluntary agreement	
					2023-03-23	Email	To agent confirming payment of fee invoice accounts	
					2023-03-24	Email	Correspondence to agent regarding voluntary agreement	
					2023-03-27	Email	Response from agent regarding voluntary agreement	
					2023-04-11	Email	To agent regarding voluntary agreement	
					2023-04-24	Email	From agent regarding voluntary agreement	
					2023-05-15	Letter	Minor refinement consultation notification sent	
					2023-06-02	Email	To agent regarding voluntary agreement	
248	David Thomas Gilbody	Cat 1 and 3	30-65	TP	2020-07-13	Letter	An invitation to negotiate and acquire land interests by voluntary agreement has been sent by letter. Design Refinement consultation notification sent	N/A
					2020-09-29	Letter	An invitation has been sent to negotiate and acquire land interests by voluntary agreement	
					2021-07-13	Letter	Community Impacts consultation notification sent	
					2021-10-26	Letter	An invitation has been sent to negotiate and acquire land interests by voluntary agreement	
					2022-05-13	Letter	Local Refinement consultation notification sent	
					2022-05-24	Letter	Local Refinement consultation extension notification sent	
					2023-01-08	Letter	Section 56 notification sent	
249	David Walland	Cat 1 and 3	33-231	CAR	2018-10-09	Letter	An invitation to negotiate and acquire land interests by voluntary agreement has been sent by letter. Land Interest Questionnaire sent	RR-0238

CA (Compulsory acquisition), CAR (Compulsory acquisition of rights over land and temporary possession), TP (Temporary possession)  
 CAS (Compulsory acquisition of subsoil), CASTPS (Compulsory acquisition of subsoil and temporary possession of land at the surface)



No.	Land interest name/organisation and land agent's name (if applicable)	Type of interest	Plot(s)	Land requirement	Status of negotiations with land interest			RR ref. no(s).
249 Cont'd	Joanne Walland				2018-10-09	Letter	Section 42 Statutory consultation notification sent	
					2018-10-18	Letter	Land Interest Questionnaire response	
					2018-10-29	Letter	Land Interest Questionnaire response	
					2019-02-08	Letter	Land Interest Questionnaire reminder sent	
					2020-01-27	Letter	Supplementary consultation notification sent	
					2020-07-13	Letter	Design Refinement consultation notification sent	
					2020-09-29	Letter	An invitation has been sent to negotiate and acquire land interests by voluntary agreement	
					2020-10-13	Email	Correspondence regarding voluntary agreement	
					2021-07-13	Letter	Community Impacts consultation notification sent	
					2021-10-26	Letter	An invitation has been sent to negotiate and acquire land interests by voluntary agreement	
					2022-05-13	Letter	Local Refinement consultation notification sent	
					2022-05-24	Letter	Local Refinement consultation extension notification sent	
					2023-01-08	Letter	Section 56 notification sent	
250	David Watts	Cat 1 and 3	26-20	CAR	2020-01-27	Letter	An invitation to negotiate and acquire land interests by voluntary agreement has been sent by letter. Supplementary consultation notification sent	N/A
					2020-07-13	Letter	Design Refinement consultation notification sent	
					2020-09-29	Letter	An invitation has been sent to negotiate and acquire land interests by voluntary agreement	
					2021-07-13	Letter	Community Impacts consultation notification sent	
					2021-10-26	Letter	An invitation has been sent to negotiate and acquire land interests by voluntary agreement	
					2022-05-13	Letter	Local Refinement consultation notification sent	
					2022-05-24	Letter	Local Refinement consultation extension notification sent	
					2023-01-08	Letter	Section 56 notification sent	

CA (Compulsory acquisition), CAR (Compulsory acquisition of rights over land and temporary possession), TP (Temporary possession)  
CAS (Compulsory acquisition of subsoil), CASTPS (Compulsory acquisition of subsoil and temporary possession of land at the surface)

No.	Land interest name/organisation and land agent's name (if applicable)	Type of interest	Plot(s)	Land requirement	Status of negotiations with land interest			RR ref. no(s).
251	David William George Cowbeck	Cat 1, 2 and 3	29-195	CA	2017-10-31	Letter	The Applicant is in contact with the agent for the landowner who is aware of the Project's impact. Voluntary discussions would progress with the landowner should the agent receive instructions. Order Limits update notification sent	RR-0217,RR-0887,RR-1030
	Rhea Bejko-Cowbeck		32-10	CA	2018-05-14	Letter	Land Interest Questionnaire sent	
	Susan Elizabeth Bejko-Cowbeck		32-26	CA	2018-10-09	Letter	Section 42 Statutory consultation notification sent	
	Peter Cole - Ceres Rural (as agent)		32-29	CA	2019-05-07	Letter	Land Interest Questionnaire response	
					2019-05-20	Email	Correspondence regarding Land Interest Questionnaire	
					2019-08-14	Email	Correspondence regarding survey access	
					2019-08-15	Letter	2019 Post-Statutory consultation notification sent	
					2019-09-11	Email	Correspondence regarding survey works	
					2019-10-08	Email	Correspondence regarding survey access request	
					2019-10-09	Email	Correspondence regarding survey access request	
					2020-01-27	Letter	Supplementary consultation notification sent	
					2020-03-16	Letter	Land Interest Questionnaire sent	
					2020-07-13	Letter	Design Refinement consultation notification sent	
					2020-07-13	Email	Correspondence regarding survey licence	
					2020-08-19	Email	Correspondence regarding survey consent form	
					2020-09-02	Email	Correspondence from agent attaching signed consent form	
					2020-09-29	Letter	An invitation has been sent to negotiate and acquire land interests by voluntary agreement	
					2020-10-07	Email	Correspondence regarding voluntary agreement	
					2021-01-19	Letter	Land Interest Questionnaire sent	

CA (Compulsory acquisition), CAR (Compulsory acquisition of rights over land and temporary possession), TP (Temporary possession)  
CAS (Compulsory acquisition of subsoil), CASTPS (Compulsory acquisition of subsoil and temporary possession of land at the surface)

No.	Land interest name/organisation and land agent's name (if applicable)	Type of interest	Plot(s)	Land requirement	Status of negotiations with land interest			RR ref. no(s).
251 Cont'd					2021-07-13	Letter	Community Impacts consultation notification sent	
					2021-10-26	Letter	An invitation has been sent to negotiate and acquire land interests by voluntary agreement	
					2022-05-13	Letter	Local Refinement consultation notification sent	
					2022-05-24	Letter	Local Refinement consultation extension notification sent	
					2022-08-02	Meeting	Discussion regarding current status of Development Consent Order and early land acquisition	
					2023-01-08	Letter	Section 56 notification sent	
					2023-02-13	Email	To agent requesting update on possible early voluntary acquisition agreement	
					2023-02-14	Email	To agent regarding possible early voluntary acquisition agreement	
252	Dean Anthony Bunker Martina Marie Bunker Mark Warnett - Ardent Management Limited (as agent)	Cat 1	06-92 06-95	CA CA			A blight notice was accepted by the Applicant, however, the notice has since expired. The Applicant is continuing to provide project updates to the landowner.	N/A
					2017-04-12	Letter	Preferred Route Announcement notification sent	
					2017-05-10	Letter	Preferred Route Announcement notification sent	
					2017-07-19	Letter	Blight notice received	
					2017-08-15	Letter	Correspondence to claimants responding to blight notice	
					2017-08-23	Letter	Survey access request sent	
					2017-10-31	Letter	Order Limits update notification sent	
					2018-07-25	Letter	Survey access request sent	
					2018-08-10	Letter	Blight notice received	
					2018-08-10	Letter	Correspondence to claimants responding to blight notice	
					2018-08-20	Letter	Land Interest Questionnaire sent	
					2018-10-09	Letter	Section 42 Statutory consultation notification sent	
					2018-11-23	Email	Correspondence regarding survey access	

CA (Compulsory acquisition), CAR (Compulsory acquisition of rights over land and temporary possession), TP (Temporary possession)  
CAS (Compulsory acquisition of subsoil), CASTPS (Compulsory acquisition of subsoil and temporary possession of land at the surface)

No.	Land interest name/organisation and land agent's name (if applicable)	Type of interest	Plot(s)	Land require ment	Status of negotiations with land interest			RR ref. no(s).
252 Cont'd					2019-03-14	Email	Correspondence regarding survey access	
					2019-10-10	Email	Correspondence regarding survey access	
					2020-01-27	Letter	Supplementary consultation notification sent	
					2020-07-13	Letter	Design Refinement consultation notification sent	
					2020-10-27	Email	Correspondence regarding survey works	
					2021-01-11	Email	Correspondence regarding survey works	
					2021-02-16	Email	Correspondence regarding survey works	
					2021-06-15	Email	Correspondence regarding survey works	
					2021-07-13	Letter	Community Impacts consultation notification sent	
					2021-07-14	Email	Correspondence regarding Local Refinement consultation	
					2022-05-13	Letter	Local Refinement consultation notification sent	
					2022-05-24	Letter	Local Refinement consultation extension notification sent	
					2023-01-08	Letter	Section 56 notification sent	
					2023-06-13	Email	Blight notice received	
253	Dean Michael Bradbrook  Samantha Bradbrook	Cat 1, 2 and 3	38-03  38-04 39-09 39-15 39-16 39-18 39-19	CAR  CA CA TP CAR CAR CA	2018-10-09  2018-10-09 2019-03-08 2020-01-27 2020-07-13 2020-09-29 2021-07-13	Letter  Letter Letter Letter Letter Letter Letter	An invitation to negotiate and acquire land interests by voluntary agreement has been sent by letter. Section 42 Statutory consultation notification sent  Land Interest Questionnaire sent Land Interest Questionnaire response Supplementary consultation notification sent Design Refinement consultation notification sent An invitation has been sent to negotiate and acquire land interests by voluntary agreement Community Impacts consultation notification sent	RR-0243,RR-0954

CA (Compulsory acquisition), CAR (Compulsory acquisition of rights over land and temporary possession), TP (Temporary possession)  
CAS (Compulsory acquisition of subsoil), CASTPS (Compulsory acquisition of subsoil and temporary possession of land at the surface)

No.	Land interest name/organisation and land agent's name (if applicable)	Type of interest	Plot(s)	Land requirement	Status of negotiations with land interest			RR ref. no(s).
253 Cont'd			39-41	CA	2021-10-26	Letter	An invitation has been sent to negotiate and acquire land interests by voluntary agreement	
			39-62	CA	2022-05-11	Letter	Landowner engagement notification sent	
			39-63	CA	2023-01-08	Letter	Section 56 notification sent	
			39-64	CA				
			39-65	CAR				
			39-66	CAR				
			39-67	CAR				
			39-68	TP				
			39-69	TP				
			39-70	TP				
			39-72	CAR				
			39-73	CA				
			39-74	TP				
			39-77	TP				
			39-78	CAR				
			39-79	CA				
			39-82	CAR				
			41-01	CAR				
41-03	CAR							
254	Deborah Jeannette Nicholls	Cat 1 and 3	30-25	TP	2020-07-13	Letter	An invitation to negotiate and acquire land interests by voluntary agreement has been sent by letter. Design Refinement consultation notification sent	N/A
					2020-09-29	Letter	An invitation has been sent to negotiate and acquire land interests by voluntary agreement	

CA (Compulsory acquisition), CAR (Compulsory acquisition of rights over land and temporary possession), TP (Temporary possession)  
CAS (Compulsory acquisition of subsoil), CASTPS (Compulsory acquisition of subsoil and temporary possession of land at the surface)

No.	Land interest name/organisation and land agent's name (if applicable)	Type of interest	Plot(s)	Land require ment	Status of negotiations with land interest			RR ref. no(s).
254 Cont'd					2021-07-13	Letter	Community Impacts consultation notification sent	
					2021-10-26	Letter	An invitation has been sent to negotiate and acquire land interests by voluntary agreement	
					2022-05-13	Letter	Local Refinement consultation notification sent	
					2022-05-24	Letter	Local Refinement consultation extension notification sent	
					2023-01-08	Letter	Section 56 notification sent	
255	Deepak Kholia	Cat 1 and 3	30-21	TP			An invitation to negotiate and acquire land interests by voluntary agreement has been sent by letter.	
					2022-05-13	Letter	Local Refinement consultation notification sent	N/A
					2022-05-24	Letter	Local Refinement consultation extension notification sent	
					2022-09-07	Letter	An invitation has been sent to negotiate and acquire land interests by voluntary agreement	
					2023-01-08	Letter	Section 56 notification sent	
256	DeGiorgio Holdings Limited Tom French - BTF Partnership (as agent)	Cat 1, 2 and 3	04-81 04-83 04-89 04-99 04-105 04-108 04-137 04-138 04-139	CA CA CAR CAR CA TP TP CAR CA	2017-04-12 2017-08-17 2017-08-17 2017-10-31 2017-11-08 2018-05-14 2018-08-22 2018-11-05 2019-02-08	Letter Email Letter Letter Phone Call Letter Letter Letter Letter	Preferred Route Announcement notification sent Correspondence regarding survey works Survey access request sent Order Limits update notification sent Conversation regarding Project proposals and survey works Land Interest Questionnaire sent Land Interest Questionnaire sent Land Interest Questionnaire response Land Interest Questionnaire reminder sent	RR-0251

CA (Compulsory acquisition), CAR (Compulsory acquisition of rights over land and temporary possession), TP (Temporary possession)  
CAS (Compulsory acquisition of subsoil), CASTPS (Compulsory acquisition of subsoil and temporary possession of land at the surface)

No.	Land interest name/organisation and land agent's name (if applicable)	Type of interest	Plot(s)	Land requirement	Status of negotiations with land interest			RR ref. no(s).
256 Cont'd			04-140	CAR	2019-04-11	Email	Correspondence regarding surveys	
			04-141	TP	2019-08-15	Letter	2019 Post-Statutory consultation notification sent	
					2020-01-08	Email	Correspondence regarding Design Refinement consultation and proposed impact on hotel and arranged meeting	
					2020-01-27	Letter	Supplementary consultation notification sent	
					2020-02-13	Meeting	Discussion regarding impact of Project proposals and SGN gas pipeline diversion works on the hotel and likely business disruption. Hotel will be impacted for circa 18 months during works, opportunities to mitigate to be investigated further	
					2020-03-16	Letter	Land Interest Questionnaire sent	
					2020-07-13	Letter	Design Refinement consultation notification sent	
					2020-09-25	Email	Correspondence regarding survey works	
					2020-09-29	Letter	An invitation has been sent to negotiate and acquire land interests by voluntary agreement	
					2020-10-22	Meeting	Meeting to explain proposed changes to gas pipeline diversion proposals	
					2020-11-05	Meeting	Meeting to explain proposed changes to gas pipeline diversion proposals	
					2021-01-14	Meeting	Regular catch up meeting with agent to discuss status and case progress - no update	
					2021-03-11	Meeting	Regular catch up meeting with agent to discuss status and case progress - no update	
					2021-03-22	Email	Correspondence requesting survey access	
					2021-04-23	Meeting	Regular meeting - discussed extension to ongoing survey works	
					2021-05-13	Meeting	Regular catch up meeting with agent to discuss status and case progress - no update	
					2021-07-13	Letter	Community Impacts consultation notification sent	
					2021-07-13	Meeting	Regular catch up meeting with agent to discuss status and case progress - no update	
					2021-07-28	Meeting	Regular catch up meeting with agent to discuss status and case progress	

CA (Compulsory acquisition), CAR (Compulsory acquisition of rights over land and temporary possession), TP (Temporary possession)  
CAS (Compulsory acquisition of subsoil), CASTPS (Compulsory acquisition of subsoil and temporary possession of land at the surface)

No.	Land interest name/organisation and land agent's name (if applicable)	Type of interest	Plot(s)	Land requirement	Status of negotiations with land interest	RR ref. no(s).
256 Cont'd					<p>2021-08-20 Meeting Regular catch up meeting with agent to discuss status and case progress</p> <p>2021-09-15 Meeting Regular catch up meeting with agent to discuss status and case progress</p> <p>2021-10-13 Meeting Regular catch up meeting with agent to discuss status and case progress - discussed access for monitoring surveys</p> <p>2021-11-10 Meeting Regular catch up meeting with agent to discuss status and case progress - discussed access for monitoring surveys</p> <p>2022-02-07 Meeting Regular catch up meeting with agent to discuss status and case progress</p> <p>2022-03-01 Meeting Regular catch up meeting with agent to discuss status and case progress</p> <p>2022-04-04 Meeting Regular catch up meeting with agent to discuss status and case progress - agreed the Applicant would instruct valuers regarding potential compensation agreement</p> <p>2022-05-03 Meeting Regular catch up meeting with agent to discuss status and case progress</p> <p>2022-05-13 Letter Local Refinement consultation notification sent</p> <p>2022-05-24 Letter Local Refinement consultation extension notification sent</p> <p>2022-05-30 Meeting Regular catch up meeting with agent to discuss status and case progress</p> <p>2022-06-17 Email Correspondence regarding voluntary compensation agreement</p> <p>2022-06-21 Meeting Regular catch up meeting with agent to discuss status and case progress</p> <p>2022-07-25 Meeting Regular catch up meeting with agent to discuss status and case progress - agent considering next steps with client</p> <p>2022-08-15 Meeting Regular catch up meeting with agent to discuss status and case progress - with agent to consider next steps with client</p> <p>2022-09-05 Meeting Regular catch up meeting with agent to discuss status and case progress - with agent to consider next steps</p> <p>2022-09-05 Meeting Regular update meeting - agent considering voluntary agreement with client</p> <p>2022-10-07 Meeting Regular update meeting - agent considering voluntary agreement with client</p> <p>2022-11-28 Meeting Regular update meeting - agent considering voluntary agreement with client</p>	

CA (Compulsory acquisition), CAR (Compulsory acquisition of rights over land and temporary possession), TP (Temporary possession)  
CAS (Compulsory acquisition of subsoil), CASTPS (Compulsory acquisition of subsoil and temporary possession of land at the surface)



No.	Land interest name/organisation and land agent's name (if applicable)	Type of interest	Plot(s)	Land requirement	Status of negotiations with land interest			RR ref. no(s).
256 Cont'd					2022-12-05	Email	Correspondence regarding voluntary agreement	
					2022-12-12	Email	Correspondence regarding voluntary agreement	
					2022-12-19	Meeting	Regular update meeting with agent - requested information from client to progress discussions	
					2023-01-06	Email	Correspondence regarding voluntary agreement	
					2023-01-08	Letter	Section 56 notification sent	
					2023-01-09	Meeting	Regular update meeting with agent	
					2023-02-06	Meeting	Regular update meeting with agent - Applicant considering information provided	
					2023-02-13	Email	Correspondence regarding voluntary agreement	
					2023-02-17	Email	Correspondence regarding voluntary agreement	
					2023-03-07	Meeting	Regular update meeting with agent	
					2023-03-07	Email	Correspondence with agent regarding voluntary agreement.	
					2023-03-30	Email	To agent regarding programme update and voluntary agreement	
					2023-04-12	Meeting	Regular update meeting with agent	
					2023-05-04	Meeting	Regular update meeting with agent - further information awaited from client	
					2023-05-22	Meeting	Regular update meeting with agent	
257	Denise Garner	Cat 1 and 3	30-71	TP			An invitation to negotiate and acquire land interests by voluntary agreement has been sent by letter.	N/A
					2020-07-13	Letter	Design Refinement consultation notification sent	
					2020-09-29	Letter	An invitation has been sent to negotiate and acquire land interests by voluntary agreement	
					2021-07-13	Letter	Community Impacts consultation notification sent	
					2021-10-26	Letter	An invitation has been sent to negotiate and acquire land interests by voluntary agreement	
					2022-05-13	Letter	Local Refinement consultation notification sent	
					2022-05-24	Letter	Local Refinement consultation extension notification sent	

CA (Compulsory acquisition), CAR (Compulsory acquisition of rights over land and temporary possession), TP (Temporary possession)  
CAS (Compulsory acquisition of subsoil), CASTPS (Compulsory acquisition of subsoil and temporary possession of land at the surface)

No.	Land interest name/organisation and land agent's name (if applicable)	Type of interest	Plot(s)	Land require ment	Status of negotiations with land interest			RR ref. no(s).
257 Cont'd					2023-01-08	Letter	Section 56 notification sent	
258	Denise Mary Ockendon-Cipa	Cat 1 and 3	42-165	CAR			An invitation to negotiate and acquire land interests by voluntary agreement has been sent by letter.	N/A
					2018-10-09	Letter	Section 42 Statutory consultation notification sent	
					2018-10-09	Letter	Land Interest Questionnaire sent	
					2018-12-14	Letter	Land Interest Questionnaire response	
					2020-01-27	Letter	Supplementary consultation notification sent	
					2020-07-13	Letter	Design Refinement consultation notification sent	
					2020-09-29	Letter	An invitation has been sent to negotiate and acquire land interests by voluntary agreement	
					2020-10-01	Email	Correspondence regarding voluntary agreement letter	
					2020-10-23	Email	Correspondence requesting further information and expressing concerns on effect of Project on property	
					2021-01-27	Email	Correspondence regarding voluntary agreement	
					2021-07-13	Letter	Community Impacts consultation notification sent	
					2021-10-26	Letter	An invitation has been sent to negotiate and acquire land interests by voluntary agreement	
					2022-05-13	Letter	Local Refinement consultation notification sent	
					2022-05-24	Letter	Local Refinement consultation extension notification sent	
					2023-01-08	Letter	Section 56 notification sent	
259	Denise Wendy McArdle	Cat 1 and 3	33-157	CAR			An invitation to negotiate and acquire land interests by voluntary agreement has been sent by letter.	N/A
					2018-10-09	Letter	Land Interest Questionnaire sent	
					2018-10-09	Letter	Section 42 Statutory consultation notification sent	
					2019-02-08	Letter	Land Interest Questionnaire reminder sent	
					2020-01-27	Letter	Supplementary consultation notification sent	
					2020-07-13	Letter	Design Refinement consultation notification sent	

CA (Compulsory acquisition), CAR (Compulsory acquisition of rights over land and temporary possession), TP (Temporary possession)  
 CAS (Compulsory acquisition of subsoil), CASTPS (Compulsory acquisition of subsoil and temporary possession of land at the surface)

No.	Land interest name/organisation and land agent's name (if applicable)	Type of interest	Plot(s)	Land require ment	Status of negotiations with land interest			RR ref. no(s).
259 Cont'd					2020-09-29	Letter	An invitation has been sent to negotiate and acquire land interests by voluntary agreement	
					2021-07-13	Letter	Community Impacts consultation notification sent	
					2021-10-26	Letter	An invitation has been sent to negotiate and acquire land interests by voluntary agreement	
					2022-05-13	Letter	Local Refinement consultation notification sent	
					2022-05-24	Letter	Local Refinement consultation extension notification sent	
					2023-01-08	Letter	Section 56 notification sent	
260	Dennis Gerald Morgan Oliver Lukies - Strutt and Parker (as agent)	Cat 1	29-46 29-60 29-98	CA CA CA			Discussion held with landowner at consultation event during Statutory consultation in autumn 2018, they are aware of the Project and its effect on their property. An invitation to negotiate and acquire land interests by voluntary agreement has been sent by letter and landowner is aware of options available, attempts to progress will continue.	N/A
					2018-08-28	Letter	Land Interest Questionnaire sent	
					2018-09-11	Letter	Land Interest Questionnaire response	
					2018-09-24	Letter	Land Interest Questionnaire response	
					2018-10-09	Letter	Section 42 Statutory consultation notification sent	
					2020-01-27	Letter	Supplementary consultation notification sent	
					2020-07-13	Letter	Design Refinement consultation notification sent	
					2020-09-29	Letter	An invitation has been sent to negotiate and acquire land interests by voluntary agreement	
					2020-09-30	Email	Correspondence regarding interest in voluntary agreement	
					2020-10-23	Email	Correspondence to arrange a meeting	
					2021-07-13	Letter	Community Impacts consultation notification sent	
					2021-10-05	Email	Correspondence to agent requesting valuation, property information and inspection	
					2021-10-06	Email	Correspondence from agent regarding voluntary agreement	
					2022-02-14	Email	Correspondence regarding voluntary agreement	

CA (Compulsory acquisition), CAR (Compulsory acquisition of rights over land and temporary possession), TP (Temporary possession)  
CAS (Compulsory acquisition of subsoil), CASTPS (Compulsory acquisition of subsoil and temporary possession of land at the surface)

No.	Land interest name/organisation and land agent's name (if applicable)	Type of interest	Plot(s)	Land requirement	Status of negotiations with land interest			RR ref. no(s).
260 Cont'd					2022-03-08	Email	Correspondence regarding survey access request	
					2022-03-24	Email	Correspondence regarding survey access request	
					2022-05-13	Letter	Local Refinement consultation notification sent	
					2022-05-24	Letter	Local Refinement consultation extension notification sent	
					2023-01-08	Letter	Section 56 notification sent	
261	Dennis Gordon Harding	Cat 1 and 3	45-169	CAR	2020-09-29	Letter	An invitation to negotiate and acquire land interests by voluntary agreement has been sent by letter. An invitation has been sent to negotiate and acquire land interests by voluntary agreement	N/A
					2020-10-01	Email	Correspondence regarding voluntary agreement	
					2021-07-13	Letter	Community Impacts consultation notification sent	
					2021-10-26	Letter	An invitation has been sent to negotiate and acquire land interests by voluntary agreement	
					2022-05-13	Letter	Local Refinement consultation notification sent	
					2022-05-24	Letter	Local Refinement consultation extension notification sent	
					2023-01-08	Letter	Section 56 notification sent	
262	Dennis Peter George Lowe	Cat 1 and 3	30-22	TP	2020-07-13	Letter	An invitation to negotiate and acquire land interests by voluntary agreement has been sent by letter. Design Refinement consultation notification sent	N/A
					2020-09-29	Letter	An invitation has been sent to negotiate and acquire land interests by voluntary agreement	
					2021-07-13	Letter	Community Impacts consultation notification sent	
					2021-10-26	Letter	An invitation has been sent to negotiate and acquire land interests by voluntary agreement	
					2022-05-13	Letter	Local Refinement consultation notification sent	
					2022-05-24	Letter	Local Refinement consultation extension notification sent	
					2023-01-08	Letter	Section 56 notification sent	

CA (Compulsory acquisition), CAR (Compulsory acquisition of rights over land and temporary possession), TP (Temporary possession)  
CAS (Compulsory acquisition of subsoil), CASTPS (Compulsory acquisition of subsoil and temporary possession of land at the surface)

No.	Land interest name/organisation and land agent's name (if applicable)	Type of interest	Plot(s)	Land requirement	Status of negotiations with land interest	RR ref. no(s).
263	Denton Builders Limited	Cat 1 and 3	09-13	TP	<p>An invitation to negotiate and acquire land interests by voluntary agreement has been sent by letter.</p> <p>2020-01-27 Letter Supplementary consultation notification sent</p> <p>2020-07-13 Letter Design Refinement consultation notification sent</p> <p>2020-09-29 Letter An invitation has been sent to negotiate and acquire land interests by voluntary agreement</p> <p>2021-07-13 Letter Community Impacts consultation notification sent</p> <p>2021-10-26 Letter An invitation has been sent to negotiate and acquire land interests by voluntary agreement</p> <p>2021-11-07 Email Correspondence regarding interest in voluntary agreement</p> <p>2021-11-24 Phone Call Conversation regarding voluntary agreement</p> <p>2022-05-13 Letter Local Refinement consultation notification sent</p> <p>2022-05-24 Letter Local Refinement consultation extension notification sent</p> <p>2023-01-08 Letter Section 56 notification sent</p>	N/A
264	Denton Wharf Properties Limited  Johnathan Branch - Branch Associates (as agent)	Cat 1 and 3	15-02	TP	<p>An invitation to negotiate and acquire land interests by voluntary agreement has been sent by letter.</p> <p>2019-05-02 Email Correspondence regarding survey access</p> <p>2019-10-10 Email Correspondence regarding survey access</p> <p>2020-01-27 Letter Supplementary consultation notification sent</p> <p>2020-07-13 Letter Design Refinement consultation notification sent</p> <p>2020-09-29 Letter An invitation has been sent to negotiate and acquire land interests by voluntary agreement</p> <p>2021-01-19 Letter Land Interest Questionnaire sent</p> <p>2021-03-16 Letter Land Interest Questionnaire response</p> <p>2021-03-17 Email Correspondence regarding Land Interest Questionnaire response</p> <p>2021-07-13 Letter Community Impacts consultation notification sent</p>	N/A

CA (Compulsory acquisition), CAR (Compulsory acquisition of rights over land and temporary possession), TP (Temporary possession)  
 CAS (Compulsory acquisition of subsoil), CASTPS (Compulsory acquisition of subsoil and temporary possession of land at the surface)

No.	Land interest name/organisation and land agent's name (if applicable)	Type of interest	Plot(s)	Land require ment	Status of negotiations with land interest	RR ref. no(s).
264 Cont'd					2021-10-26 Letter An invitation has been sent to negotiate and acquire land interests by voluntary agreement 2022-05-13 Letter Local Refinement consultation notification sent 2022-05-24 Letter Local Refinement consultation extension notification sent 2023-01-08 Letter Section 56 notification sent	
265	Derek James Peachey Josephine Peachey	Cat 1 and 3	25-07	CAR	An invitation to negotiate and acquire land interests by voluntary agreement has been sent by letter. 2018-10-09 Letter Section 42 Statutory consultation notification sent 2018-10-09 Letter Land Interest Questionnaire sent 2019-02-08 Letter Land Interest Questionnaire reminder sent 2019-04-01 Letter Land Interest Questionnaire response 2020-01-27 Letter Supplementary consultation notification sent 2020-07-13 Letter Design Refinement consultation notification sent 2020-09-29 Letter An invitation has been sent to negotiate and acquire land interests by voluntary agreement 2021-07-13 Letter Community Impacts consultation notification sent 2021-10-26 Letter An invitation has been sent to negotiate and acquire land interests by voluntary agreement 2022-05-13 Letter Local Refinement consultation notification sent 2022-05-24 Letter Local Refinement consultation extension notification sent 2023-01-08 Letter Section 56 notification sent	N/A
266	Derek Kenneth Elmer	Cat 1 and 3	30-38	TP	An invitation to negotiate and acquire land interests by voluntary agreement has been sent by letter. 2020-07-13 Letter Design Refinement consultation notification sent 2020-09-29 Letter An invitation has been sent to negotiate and acquire land interests by voluntary agreement 2021-07-13 Letter Community Impacts consultation notification sent	N/A

CA (Compulsory acquisition), CAR (Compulsory acquisition of rights over land and temporary possession), TP (Temporary possession)  
 CAS (Compulsory acquisition of subsoil), CASTPS (Compulsory acquisition of subsoil and temporary possession of land at the surface)

No.	Land interest name/organisation and land agent's name (if applicable)	Type of interest	Plot(s)	Land require ment	Status of negotiations with land interest			RR ref. no(s).
266 Cont'd					2021-10-26	Letter	An invitation has been sent to negotiate and acquire land interests by voluntary agreement	
					2022-05-13	Letter	Local Refinement consultation notification sent	
					2022-05-24	Letter	Local Refinement consultation extension notification sent	
					2023-01-08	Letter	Section 56 notification sent	
267	Derek William Boreham Margaret Rosemary Boreham Peter Cole - Ceres Rural (as agent)	Cat 1, 2 and 3	29-17 29-31 29-39 29-48 29-49 29-51 29-54 29-156 29-184 29-191 29-193 29-213 33-85 33-96 33-111 33-153	CAR TP TP CA CAR TP CA CA CA CA CA CA CA CA CA CA CAR	2017-04-12 2017-10-31 2018-05-14 2018-07-25 2018-08-10 2018-08-10 2018-10-09 2018-10-22 2018-10-22 2018-10-31 2019-06-21 2019-08-02 2019-08-15 2020-01-14 2020-01-27 2020-03-27	Letter Letter Letter Email Email Letter Letter Letter Letter Letter Email Email Letter Email Letter Letter Meeting	In contact with landowner via agent especially in respect of ground investigations and archaeological trial trenching works as well as resultant crop loss claims. Landowner and agent are consequently aware of the Project and its effect on their property. Opportunity to acquire has been discussed and attempts to progress will continue.  Preferred Route Announcement notification sent Order Limits update notification sent Land Interest Questionnaire sent Correspondence regarding survey access Correspondence regarding survey works Survey access request sent Section 42 Statutory consultation notification sent Land Interest Questionnaire response Land Interest Questionnaire sent Land Interest Questionnaire response Correspondence regarding survey works Correspondence regarding survey access request 2019 Post-Statutory consultation notification sent Correspondence requesting survey access Supplementary consultation notification sent Discussion regarding update with agent focusing on survey works	RR-1063

CA (Compulsory acquisition), CAR (Compulsory acquisition of rights over land and temporary possession), TP (Temporary possession)  
CAS (Compulsory acquisition of subsoil), CASTPS (Compulsory acquisition of subsoil and temporary possession of land at the surface)

No.	Land interest name/organisation and land agent's name (if applicable)	Type of interest	Plot(s)	Land requirement	Status of negotiations with land interest	RR ref. no(s).
267 Cont'd					2020-04-22 Meeting Discussion regarding update with agent focusing on survey works 2020-05-28 Email Correspondence requesting survey access 2020-06-09 Email Correspondence regarding survey works 2020-06-23 Email Correspondence regarding survey access 2020-06-25 Email Correspondence regarding survey licence 2020-07-02 Email Correspondence regarding survey consent form 2020-07-13 Letter Design Refinement consultation notification sent 2020-08-27 Email Correspondence regarding survey payment 2020-09-29 Letter An invitation has been sent to negotiate and acquire land interests by voluntary agreement 2020-10-08 Email Correspondence regarding survey payment 2020-11-12 Email Correspondence regarding compensation 2020-11-13 Email Correspondence regarding compensation for crop loss 2020-12-02 Email Correspondence regarding survey payment 2020-12-15 Email Correspondence regarding site hand-back following survey works 2021-01-06 Email Correspondence regarding survey payment 2021-01-07 Email Correspondence regarding site hand-back following survey works 2021-02-08 Email Correspondence requesting land access 2021-05-04 Letter Survey access request sent 2021-06-21 Email Correspondence regarding draft survey consent form 2021-07-13 Letter Community Impacts consultation notification sent 2021-07-14 Email Correspondence regarding survey works 2021-10-26 Letter An invitation has been sent to negotiate and acquire land interests by voluntary agreement	

CA (Compulsory acquisition), CAR (Compulsory acquisition of rights over land and temporary possession), TP (Temporary possession)  
 CAS (Compulsory acquisition of subsoil), CASTPS (Compulsory acquisition of subsoil and temporary possession of land at the surface)



No.	Land interest name/organisation and land agent's name (if applicable)	Type of interest	Plot(s)	Land require ment	Status of negotiations with land interest			RR ref. no(s).
267 Cont'd					2022-03-14	Email	Correspondence regarding survey consent form	
					2022-05-13	Letter	Local Refinement consultation notification sent	
					2022-05-24	Letter	Local Refinement consultation extension notification sent	
					2022-08-02	Meeting	Discussion regarding current status of Development Consent Order and survey works	
					2022-11-29	Email	To agent informally advising of DCO formal acceptance	
					2022-12-07	Email	To agent sending DCO Briefing Guide	
					2022-12-19	Email	To agent giving prior notice on period for making relevant representations to register as an interested party	
					2023-01-08	Letter	Section 56 notification sent	
268	Dheeraj Ahluwalia Sudha Balakrishnan Trevor Foster (as agent)	Cat 1, 2 and 3	29-85 29-91 29-101 29-102 29-115 29-140 33-223	CA CA CA CA CAR CAR CA	2017-04-12 2017-10-31 2018-07-20 2018-08-10 2018-08-20 2018-10-09 2018-11-23 2020-01-27 2020-07-13 2021-07-13	Letter Letter Letter Letter Letter Letter Letter Letter Letter Letter	<p>A blight notice has been received and accepted by the Applicant. Contracts exchanged 7 October 2020. Completion set for 31 August 2023. Long stop completion date agreed to allow claimants time to find a suitable onward property and to develop the property to their bespoke requirements. Claimants have also had exceptional circumstances relating to work and health and so a further extension was agreed in July 2022 of a revised completion date from December 2022 to September 2023.</p> <p>Preferred Route Announcement notification sent</p> <p>Order Limits update notification sent</p> <p>Survey access request sent</p> <p>Blight notice received</p> <p>Land Interest Questionnaire sent</p> <p>Section 42 Statutory consultation notification sent</p> <p>Correspondence to claimants responding to blight notice</p> <p>Supplementary consultation notification sent</p> <p>Design Refinement consultation notification sent</p> <p>Community Impacts consultation notification sent</p>	N/A

CA (Compulsory acquisition), CAR (Compulsory acquisition of rights over land and temporary possession), TP (Temporary possession)  
CAS (Compulsory acquisition of subsoil), CASTPS (Compulsory acquisition of subsoil and temporary possession of land at the surface)

No.	Land interest name/organisation and land agent's name (if applicable)	Type of interest	Plot(s)	Land requirement	Status of negotiations with land interest			RR ref. no(s).
268 Cont'd					2022-05-13	Letter	Local Refinement consultation notification sent	
					2022-05-24	Letter	Local Refinement consultation extension notification sent	
					2023-01-08	Letter	Section 56 notification sent	
269	Dialina Amina Wallace	Cat 1 and 3	42-164	CAR	2020-03-16	Letter	An invitation to negotiate and acquire land interests by voluntary agreement has been sent by letter. Land Interest Questionnaire sent	N/A
					2020-07-13	Letter	Design Refinement consultation notification sent	
					2020-09-29	Letter	An invitation has been sent to negotiate and acquire land interests by voluntary agreement	
					2021-07-13	Letter	Community Impacts consultation notification sent	
					2021-10-26	Letter	An invitation has been sent to negotiate and acquire land interests by voluntary agreement	
					2022-05-13	Letter	Local Refinement consultation notification sent	
					2022-05-24	Letter	Local Refinement consultation extension notification sent	
					2023-01-08	Letter	Section 56 notification sent	
270	Dimitar Yankov Angelov	Cat 1 and 3	30-34	TP	2020-09-29	Letter	An invitation to negotiate and acquire land interests by voluntary agreement has been sent by letter. An invitation has been sent to negotiate and acquire land interests by voluntary agreement	N/A
					2021-07-13	Letter	Community Impacts consultation notification sent	
					2021-10-26	Letter	An invitation has been sent to negotiate and acquire land interests by voluntary agreement	
					2022-05-13	Letter	Local Refinement consultation notification sent	
					2022-05-24	Letter	Local Refinement consultation extension notification sent	
					2023-01-08	Letter	Section 56 notification sent	
271	Dinah Mary Gemmill	Cat 1 and 3	45-143	TP	2020-01-27	Letter	An invitation to negotiate and acquire land interests by voluntary agreement has been sent by letter. Supplementary consultation notification sent	N/A

CA (Compulsory acquisition), CAR (Compulsory acquisition of rights over land and temporary possession), TP (Temporary possession)  
CAS (Compulsory acquisition of subsoil), CASTPS (Compulsory acquisition of subsoil and temporary possession of land at the surface)

No.	Land interest name/organisation and land agent's name (if applicable)	Type of interest	Plot(s)	Land requirement	Status of negotiations with land interest			RR ref. no(s).
271 Cont'd	John Gemmill		45-151	TP	2020-07-13	Letter	Design Refinement consultation notification sent	
			45-158	CAR	2020-09-29	Letter	An invitation has been sent to negotiate and acquire land interests by voluntary agreement	
			45-160	CAR	2020-10-05	Email	Correspondence regarding interest in voluntary agreement	
					2020-10-27	Email	Correspondence regarding voluntary agreement	
					2021-01-19	Email	Correspondence sending voluntary licence agreement	
					2021-07-13	Letter	Community Impacts consultation notification sent	
					2021-10-26	Letter	An invitation has been sent to negotiate and acquire land interests by voluntary agreement	
					2021-10-29	Email	Correspondence regarding interest in voluntary agreement	
					2021-11-04	Email	Correspondence sending voluntary licence agreement	
					2022-05-13	Letter	Local Refinement consultation notification sent	
					2022-05-24	Letter	Local Refinement consultation extension notification sent	
					2023-01-08	Letter	Section 56 notification sent	
272	DJW (Europe) Limited	Cat 1 and 3	32-117	TP	2020-01-27	Letter	An invitation to negotiate and acquire land interests by voluntary agreement has been sent by letter.	N/A
			32-118	CAR	2020-03-16	Letter	Supplementary consultation notification sent	
			32-119	TP	2020-04-29	Letter	Land Interest Questionnaire sent	
			32-120	CAR	2020-04-29	Letter	Land Interest Questionnaire response	
					2020-07-13	Letter	Design Refinement consultation notification sent	
					2020-09-29	Letter	An invitation has been sent to negotiate and acquire land interests by voluntary agreement	
					2020-11-06	Email	Correspondence regarding voluntary agreement letter	
					2020-11-12	Email	Correspondence regarding voluntary agreement	
					2021-05-26	Email	Correspondence regarding survey payment	
					2021-07-13	Letter	Community Impacts consultation notification sent	

CA (Compulsory acquisition), CAR (Compulsory acquisition of rights over land and temporary possession), TP (Temporary possession)  
 CAS (Compulsory acquisition of subsoil), CASTPS (Compulsory acquisition of subsoil and temporary possession of land at the surface)

No.	Land interest name/organisation and land agent's name (if applicable)	Type of interest	Plot(s)	Land require ment	Status of negotiations with land interest	RR ref. no(s).
272 Cont'd					2021-10-26 Letter An invitation has been sent to negotiate and acquire land interests by voluntary agreement 2022-05-13 Letter Local Refinement consultation notification sent 2022-05-24 Letter Local Refinement consultation extension notification sent 2023-01-08 Letter Section 56 notification sent	
273	Donald James Pottle	Cat 1 and 3	13-29	CAR	An invitation to negotiate and acquire land interests by voluntary agreement has been sent by letter. 2018-10-09 Letter Section 42 Statutory consultation notification sent 2018-10-09 Letter Land Interest Questionnaire sent 2019-02-08 Letter Land Interest Questionnaire reminder sent 2020-01-27 Letter Supplementary consultation notification sent 2020-07-13 Letter Design Refinement consultation notification sent 2020-09-29 Letter An invitation has been sent to negotiate and acquire land interests by voluntary agreement 2021-07-13 Letter Community Impacts consultation notification sent 2021-10-26 Letter An invitation has been sent to negotiate and acquire land interests by voluntary agreement 2022-05-13 Letter Local Refinement consultation notification sent 2022-05-24 Letter Local Refinement consultation extension notification sent 2023-01-08 Letter Section 56 notification sent	N/A
274	Dorothy Edna Monk Roy Ernest Monk	Cat 1 and 3	43-77	TP	An invitation to negotiate and acquire land interests by voluntary agreement has been sent by letter. 2020-01-27 Letter Supplementary consultation notification sent 2020-03-16 Letter Land Interest Questionnaire sent 2020-07-02 Letter Land Interest Questionnaire response 2020-07-13 Letter Design Refinement consultation notification sent 2020-09-29 Letter An invitation has been sent to negotiate and acquire land interests by voluntary agreement	N/A

CA (Compulsory acquisition), CAR (Compulsory acquisition of rights over land and temporary possession), TP (Temporary possession)  
 CAS (Compulsory acquisition of subsoil), CASTPS (Compulsory acquisition of subsoil and temporary possession of land at the surface)

No.	Land interest name/organisation and land agent's name (if applicable)	Type of interest	Plot(s)	Land requirement	Status of negotiations with land interest			RR ref. no(s).
274 Cont'd					2021-07-13	Letter	Community Impacts consultation notification sent	
					2021-10-26	Letter	An invitation has been sent to negotiate and acquire land interests by voluntary agreement	
					2022-05-13	Letter	Local Refinement consultation notification sent	
					2022-05-24	Letter	Local Refinement consultation extension notification sent	
					2023-01-08	Letter	Section 56 notification sent	
275	Duncan Savage Kay Elizabeth Savage	Cat 1 and 3	09-28	TP	2020-01-27	Letter	An invitation to negotiate and acquire land interests by voluntary agreement has been sent by letter. Supplementary consultation notification sent	N/A
					2020-07-13	Letter	Design Refinement consultation notification sent	
					2020-09-29	Letter	An invitation has been sent to negotiate and acquire land interests by voluntary agreement	
					2020-10-01	Email	Correspondence regarding voluntary agreement letter	
					2021-07-13	Letter	Community Impacts consultation notification sent	
					2021-10-26	Letter	An invitation has been sent to negotiate and acquire land interests by voluntary agreement	
					2021-10-28	Email	Correspondence regarding interest in voluntary agreement	
					2021-11-04	Email	Correspondence sending voluntary licence agreement	
					2022-05-13	Letter	Local Refinement consultation notification sent	
					2022-05-24	Letter	Local Refinement consultation extension notification sent	
					2023-01-08	Letter	Section 56 notification sent	

CA (Compulsory acquisition), CAR (Compulsory acquisition of rights over land and temporary possession), TP (Temporary possession)  
CAS (Compulsory acquisition of subsoil), CASTPS (Compulsory acquisition of subsoil and temporary possession of land at the surface)

No.	Land interest name/organisation and land agent's name (if applicable)	Type of interest	Plot(s)	Land require ment	Status of negotiations with land interest			RR ref. no(s).
276	E.and K.Benton Limited  Mike Holland - Holland Land & Property LTD (as agent)	Cat 1, 2 and 3	30-07 34-01 34-03 34-04 34-05 34-06 35-01 35-02 35-05 35-09 35-12 35-18 35-19 35-20 36-02	CAR CAR CAR TP CAR CAR CAR CAR CAR CAR CA CA CAR CAR CAR	2017-04-12 2017-07-28 2017-10-31 2017-11-01 2017-11-20 2018-01-16 2018-02-21 2018-06-12 2018-06-25 2018-07-25 2018-08-10 2018-08-10 2018-10-09 2018-10-09 2019-01-28	Letter Phone Call Letter Email Letter Meeting Meeting Meeting Letter Email Letter Phone Call Letter Letter Email	Preferred Route Announcement notification sent Conversation regarding survey access Order Limits update notification sent Correspondence regarding Order Limits update Survey access request sent Discussion regarding survey works Initial engagement following the Preferred Route Announcement regarding survey works and negotiations Discussion regarding Project update, land referencing and survey works Land Interest Questionnaire sent Correspondence regarding Land Interest Questionnaire Survey access request sent Correspondence regarding survey access Section 42 Statutory consultation notification sent Land Interest Questionnaire sent Correspondence regarding land referencing	RR-0278

CA (Compulsory acquisition), CAR (Compulsory acquisition of rights over land and temporary possession), TP (Temporary possession)  
CAS (Compulsory acquisition of subsoil), CASTPS (Compulsory acquisition of subsoil and temporary possession of land at the surface)

No.	Land interest name/organisation and land agent's name (if applicable)	Type of interest	Plot(s)	Land requirement	Status of negotiations with land interest			RR ref. no(s).
276 Cont'd			36-03	CAR	2019-01-28	Letter	Land Interest Questionnaire sent	
			36-04	TP	2019-04-09	Email	Correspondence regarding survey works	
			36-05	CAR	2019-04-23	Meeting	Discussion regarding proposed survey works	
			36-06	CAR	2019-06-27	Email	Correspondence regarding survey works	
			38-01	CAR	2019-07-01	Email	Correspondence regarding survey works	
			38-02	TP	2019-08-15	Letter	2019 Post-Statutory consultation notification sent	
			38-05	CA	2019-11-15	Meeting	Discussion with agent and landowner regarding Project update	
			38-06	CA	2020-01-27	Letter	Supplementary consultation notification sent	
			38-07	CA	2020-01-27	Email	Correspondence regarding survey payment	
			38-08	CA	2020-01-28	Email	Correspondence regarding survey payment	
			38-09	TP	2020-03-16	Letter	Land Interest Questionnaire sent	
			38-10	TP	2020-03-16	Meeting	Discussion regarding Supplementary consultation	
			38-11	CA	2020-06-01	Email	Correspondence regarding survey works	
			38-12	CA	2020-06-03	Meeting	Discussion with agent regarding progress of option agreement	
			38-13	CAR	2020-07-13	Letter	Design Refinement consultation notification sent	
			38-14	CAR	2020-07-13	Meeting	Discussion with agent and landowner regarding Project update and potential impacts following Design Refinement consultation	
			38-15	CAR	2020-07-27	Phone Call	Conversation with agent regarding queries on footpath 136 and gas mains diversion	
			38-16	TP	2020-07-30	Meeting	Discussion regarding progress of potential option agreement	
			38-17	CA	2020-08-10	Meeting	Discussion with agent and landowner regarding routing of public footpath 136	
			38-18	TP	2020-09-21	Meeting	Discussion regarding progression of potential option agreement	
			38-19	TP	2020-09-23	Meeting	Discussion with agent regarding regular update focusing on survey works	
			38-20	CAR	2020-10-16	Phone Call	Conversation with agent regarding various valuation matters	

CA (Compulsory acquisition), CAR (Compulsory acquisition of rights over land and temporary possession), TP (Temporary possession)  
CAS (Compulsory acquisition of subsoil), CASTPS (Compulsory acquisition of subsoil and temporary possession of land at the surface)

No.	Land interest name/organisation and land agent's name (if applicable)	Type of interest	Plot(s)	Land requirement	Status of negotiations with land interest			RR ref. no(s).
276 Cont'd			38-21	CA	2020-10-22	Meeting	Discussion regarding progression of potential option agreement	
			38-22	CAR	2020-11-19	Email	Correspondence regarding survey works	
			38-23	TP	2021-01-07	Email	Correspondence regarding survey works	
			38-24	CAR	2021-01-08	Email	Correspondence regarding survey works	
			38-26	CA	2021-02-15	Email	Correspondence regarding survey works	
			38-27	CA	2021-03-10	Email	Correspondence from agent with draft Heads of Terms for option agreement	
			38-29	TP	2021-03-16	Phone Call	Conversation regarding draft Heads of Terms for option agreement	
			38-30	CA	2021-03-25	Meeting	Discussion regarding effect of Project on property and mitigation	
			38-31	CAR	2021-04-20	Email	Correspondence regarding survey payment	
			38-32	CAR	2021-04-21	Meeting	Discussion regarding effect of Project on development value and valuation	
			38-33	CAR	2021-04-28	Email	Correspondence from agent with revised draft Heads of Terms for option agreement	
			38-34	CAR	2021-06-17	Meeting	Discussion regarding Section 17, early land acquisition through an option agreement and mitigation	
			38-35	CAR	2021-07-13	Letter	Community Impacts consultation notification sent	
			38-36	TP	2022-03-09	Email	Correspondence regarding alternative Non-Motorised User route proposals	
			38-37	TP	2022-05-09	Email	Correspondence regarding survey access request	
			38-38	CAR	2022-05-11	Letter	Landowner engagement notification sent	
			38-39	TP	2022-05-13	Letter	Local Refinement consultation notification sent	
			38-40	CAR	2022-05-19	Email	Correspondence regarding survey access request	
			38-41	CAR	2022-06-14	Meeting	Discussion regarding effect of Project on development proposals and potential mitigation	
			38-44	CAR	2022-06-20	Email	Correspondence regarding survey access	
			38-45	CA	2022-06-30	Meeting	Discussion regarding issues log	

CA (Compulsory acquisition), CAR (Compulsory acquisition of rights over land and temporary possession), TP (Temporary possession)  
CAS (Compulsory acquisition of subsoil), CASTPS (Compulsory acquisition of subsoil and temporary possession of land at the surface)



No.	Land interest name/organisation and land agent's name (if applicable)	Type of interest	Plot(s)	Land requirement	Status of negotiations with land interest			RR ref. no(s).
276 Cont'd			38-46	CAR	2022-07-11	Email	Correspondence regarding land interests post Development Consent Order	
			38-47	CAR	2022-07-13	Email	Correspondence regarding survey access	
			38-59	CAR	2022-02-16	Email	To agent sending through draft Statement of Common Ground	
			38-64	CAR	2022-11-29	Email	To agent informally advising of DCO formal acceptance	
			39-34	CA	2022-12-01	Email	To agent sending regular compensation payments report	
			39-54	CAR	2022-12-07	Email	To agent sending DCO Briefing Guide	
			39-71	CA	2022-12-14	Email	To agent requesting agreement to minor land use change (temporary to temporary with access rights for utilities off Fen Lane).	
			39-75	CA	2022-12-19	Email	To agent giving prior notice on period for making relevant representations to register as an interested party	
			39-80	TP	2022-12-22	Email	Multiple emails to agent confirming acceptance and payment of crop loss claim and agent's fees	
			39-81	TP	2023-01-08	Letter	Section 56 notification sent	
			39-83	CAR	2023-01-13	Email	To agent regarding voluntary agreement (utilities access)	
			39-84	TP	2023-01-16	Email	To agent sending compensation payments report	
			41-02	CAR	2023-02-06	Email	To agent forwarding January 2023 Compensation Payments Report	
			41-10	CAR	2023-02-23	Email	To agent requesting update on voluntary utilities rights agreement	
			41-11	CAR	2023-02-27	Email	To agent arranging further update meetings	
			41-12	TP	2023-03-01	Email	To agent regarding technical queries (specification for bridge FP136 over LTC alignment)	
			41-20	TP	2023-04-12	Email	To agent sending monthly compensation reports	
			41-21	CA	2023-06-02	Email	To agent sending compensation payment summaries	
			41-24	CAR				
			41-28	TP				
			41-39	TP				
			41-40	CAR				

CA (Compulsory acquisition), CAR (Compulsory acquisition of rights over land and temporary possession), TP (Temporary possession)  
 CAS (Compulsory acquisition of subsoil), CASTPS (Compulsory acquisition of subsoil and temporary possession of land at the surface)

No.	Land interest name/organisation and land agent's name (if applicable)	Type of interest	Plot(s)	Land requirement	Status of negotiations with land interest	RR ref. no(s).
276 Cont'd			41-41	CAR		
			44-90	CAR		
			44-92	TP		
277	E.G. White & Sons (North Ockendon) Limited	Cat 1 and 3	43-83	TP	An invitation to negotiate and acquire land interests by voluntary agreement has been sent by letter. 2019-08-15 Letter 2019 Post-Statutory consultation notification sent 2020-01-27 Letter Supplementary consultation notification sent 2020-03-16 Letter Land Interest Questionnaire sent 2020-07-02 Letter Land Interest Questionnaire response 2020-07-13 Letter Design Refinement consultation notification sent 2020-09-29 Letter An invitation has been sent to negotiate and acquire land interests by voluntary agreement 2021-07-13 Letter Community Impacts consultation notification sent 2021-10-26 Letter An invitation has been sent to negotiate and acquire land interests by voluntary agreement 2022-05-13 Letter Local Refinement consultation notification sent 2022-05-24 Letter Local Refinement consultation extension notification sent 2023-01-08 Letter Section 56 notification sent	N/A
278	Eamond Matthew Moore	Cat 1 and 3	01-13	CAR	An invitation to negotiate and acquire land interests by voluntary agreement has been sent by letter. 2022-02-01 Letter Environmental compensation landowner engagement notification sent 2022-02-14 Letter Land Interest Questionnaire sent 2022-03-10 Letter Land Interest Questionnaire sent 2022-05-13 Letter Local Refinement consultation notification sent 2022-05-24 Letter Local Refinement consultation extension notification sent 2022-09-07 Letter An invitation has been sent to negotiate and acquire land interests by voluntary agreement	N/A
			01-15	CAR		

CA (Compulsory acquisition), CAR (Compulsory acquisition of rights over land and temporary possession), TP (Temporary possession)  
 CAS (Compulsory acquisition of subsoil), CASTPS (Compulsory acquisition of subsoil and temporary possession of land at the surface)

No.	Land interest name/organisation and land agent's name (if applicable)	Type of interest	Plot(s)	Land requirement	Status of negotiations with land interest			RR ref. no(s).
278 Cont'd					2023-01-08	Letter	Section 56 notification sent	
279	East Tilbury & Linford Gun Club	Cat 1 and 3	24-69 24-70 27-43 27-44	CAR CA CA CAR	2022-03-16 2022-03-29 2022-04-13 2022-04-28 2022-05-13 2022-05-24 2023-01-08	Letter Phone Call Letter Letter Letter Letter Letter	The Applicant is in contact with the Club who are content their use of the site could continue during construction. The Applicant would continue to liaise with the Club to mitigate any impact during the works. Correspondence regarding landowner engagement Conversation regarding East Tilbury and Linford Gun Club operation, clarifying land interests and Project update Land Interest Questionnaire sent Land Interest Questionnaire response Local Refinement consultation notification sent Local Refinement consultation extension notification sent Section 56 notification sent	N/A
280	Eastern Power Networks PLC	Cat 1, 2 and 3	16-02 16-03 16-04 16-05 16-06 16-19 16-22 16-23 16-26	CAR TP CAR CAR TP CAR CAR TP TP	2017-04-12 2017-05-22 2017-08-01 2017-08-09 2017-08-17 2017-09-13 2017-10-16 2017-10-31 2018-01-03	Letter Meeting Letter Email Letter Meeting Email Letter Meeting	Notification of the Project and confirmation of assets has taken place. The draft Development Consent Order contains Protective Provisions for the benefit of statutory undertakers and prohibits compulsory acquisition of any of their apparatus without consent. Further negotiations will be progressed up to and during examination. Preferred Route Announcement notification sent Preferred Route Announcement briefing, understanding UKPN's assets and operation and agree on engagement proceeding forward Survey access request sent Correspondence regarding Statement of Common Ground workshop Survey access request sent Discussion regarding progress update, planning future engagement including short-term objectives Correspondence regarding Statement of Common Ground and Protective Provisions Order Limits update notification sent Discussion regarding Geographic Information System and data sharing	N/A

CA (Compulsory acquisition), CAR (Compulsory acquisition of rights over land and temporary possession), TP (Temporary possession)  
CAS (Compulsory acquisition of subsoil), CASTPS (Compulsory acquisition of subsoil and temporary possession of land at the surface)

No.	Land interest name/organisation and land agent's name (if applicable)	Type of interest	Plot(s)	Land require ment	Status of negotiations with land interest			RR ref. no(s).
280 Cont'd			16-29	TP	2018-05-14	Letter	Land Interest Questionnaire sent	
			16-35	TP	2018-06-11	Letter	Land Interest Questionnaire response	
			16-37	CA	2018-07-26	Email	Correspondence regarding Order Limits update	
			16-38	CA	2018-07-26	Meeting	Statement of Common Ground workshop	
			16-65	TP	2018-08-17	Letter	Land Interest Questionnaire sent	
			16-66	TP	2018-08-17	Email	Correspondence regarding Land Interest Questionnaire	
			17-02	TP	2018-08-20	Letter	Land Interest Questionnaire sent	
			17-09	TP	2018-09-10	Letter	Land Interest Questionnaire response	
			18-10	TP	2018-09-10	Letter	Land Interest Questionnaire sent	
			20-02	TP	2018-10-09	Letter	Land Interest Questionnaire sent	
			20-03	TP	2018-10-09	Letter	Section 42 Statutory consultation notification sent	
			20-04	TP	2018-11-12	Email	Correspondence regarding Land Interest Questionnaire	
			20-05	TP	2018-11-14	Letter	Land Interest Questionnaire response	
			20-06	CAR	2019-02-08	Letter	Land Interest Questionnaire reminder sent	
			20-08	CAR	2019-02-28	Email	Correspondence regarding Land Interest Questionnaire	
			20-09	CAR	2019-03-13	Meeting	Monthly progress meeting	
			20-11	CAR	2019-04-04	Meeting	Monthly progress meeting	
			20-26	TP	2019-05-02	Meeting	Monthly progress meeting	
			20-40	TP	2019-06-06	Meeting	Monthly progress meeting	
			20-42	CAR	2019-06-06	Email	Correspondence regarding Land Interest Questionnaire assistance	
			20-46	TP	2019-07-04	Meeting	Monthly progress meeting	
			20-53	CA	2019-07-04	Email	Correspondence regarding Statement of Common Ground and Protective Provisions	
			20-62	CA	2019-07-16	Letter	Land Interest Questionnaire response	

CA (Compulsory acquisition), CAR (Compulsory acquisition of rights over land and temporary possession), TP (Temporary possession)  
 CAS (Compulsory acquisition of subsoil), CASTPS (Compulsory acquisition of subsoil and temporary possession of land at the surface)

No.	Land interest name/organisation and land agent's name (if applicable)	Type of interest	Plot(s)	Land requirement	Status of negotiations with land interest			RR ref. no(s).
280 Cont'd			20-68	CA	2019-08-01	Meeting	Monthly progress meeting	
			21-10	TP	2019-08-15	Letter	2019 Post-Statutory consultation notification sent	
			21-11	TP	2019-09-05	Meeting	Monthly progress meeting	
			21-14	CAR	2019-10-03	Meeting	Monthly progress meeting	
			21-15	CAR	2019-11-07	Meeting	Monthly progress meeting	
			21-16	CAR	2019-12-05	Meeting	Monthly progress meeting	
			21-18	TP	2020-01-02	Meeting	Monthly progress meeting	
			21-19	TP	2020-01-27	Letter	Supplementary consultation notification sent	
			21-20	CAR	2020-02-06	Meeting	Monthly progress meeting	
			21-34	TP	2020-03-05	Meeting	Monthly progress meeting	
			21-35	CAR	2020-03-16	Letter	Land Interest Questionnaire sent	
			21-36	CAR	2020-04-02	Meeting	Monthly progress meeting	
			22-59	CA	2020-05-07	Meeting	Monthly progress meeting	
			22-77	CA	2020-06-04	Meeting	Monthly progress meeting	
			23-78	CA	2020-07-09	Meeting	Monthly progress meeting	
			23-89	CA	2020-07-13	Letter	Design Refinement consultation notification sent	
			23-90	CAR	2020-12-17	Meeting	Steering Group	
			23-92	CA	2021-01-11	Letter	Land Interest Questionnaire sent	
			23-94	CA	2021-07-07	Email	Correspondence requesting land access	
			23-95	CAR	2021-07-13	Letter	Community Impacts consultation notification sent	
			23-97	CAR	2022-05-11	Letter	Landowner engagement notification sent	
			23-99	TP	2022-05-13	Letter	Local Refinement consultation notification sent	
			23-101	TP	2022-05-24	Letter	Local Refinement consultation extension notification sent	

CA (Compulsory acquisition), CAR (Compulsory acquisition of rights over land and temporary possession), TP (Temporary possession)  
CAS (Compulsory acquisition of subsoil), CASTPS (Compulsory acquisition of subsoil and temporary possession of land at the surface)

No.	Land interest name/organisation and land agent's name (if applicable)	Type of interest	Plot(s)	Land require ment	Status of negotiations with land interest			RR ref. no(s).
280 Cont'd			23-109	CAR	2022-09-01	Letter	Landowner engagement notification sent	
			23-111	TP	2022-09-05	Letter	Landowner engagement notification sent	
			23-114	TP	2023-01-08	Letter	Section 56 notification sent	
			23-121	CAR				
			23-122	TP				
			23-131	TP				
			24-89	CA				
			24-94	CA				
			24-95	CAR				
			24-100	CAR				
			24-107	CA				
			24-113	CAR				
			24-116	CAR				
			24-118	CA				
			24-119	CA				
			24-125	TP				
			24-127	TP				
			24-128	TP				
			24-130	CAR				
			24-132	CA				
			24-133	CAR				
			24-134	CA				
			24-136	CAR				

CA (Compulsory acquisition), CAR (Compulsory acquisition of rights over land and temporary possession), TP (Temporary possession)  
 CAS (Compulsory acquisition of subsoil), CASTPS (Compulsory acquisition of subsoil and temporary possession of land at the surface)

No.	Land interest name/organisation and land agent's name (if applicable)	Type of interest	Plot(s)	Land requirement	Status of negotiations with land interest	RR ref. no(s).
280 Cont'd			24-138	CA		
			24-139	TP		
			24-140	CA		
			24-143	TP		
			24-144	TP		
			24-149	CA		
			24-152	CAR		
			24-153	CAR		
			24-154	TP		
			24-157	TP		
			24-158	TP		
			24-168	CAR		
			24-174	CAR		
			24-179	TP		
			24-180	TP		
			24-185	CA		
			25-50	CAR		
			25-80	TP		
			26-24	TP		
			26-43	TP		
			26-50	CAR		
			27-76	CAR		
			27-80	CAR		

CA (Compulsory acquisition), CAR (Compulsory acquisition of rights over land and temporary possession), TP (Temporary possession)  
CAS (Compulsory acquisition of subsoil), CASTPS (Compulsory acquisition of subsoil and temporary possession of land at the surface)

No.	Land interest name/organisation and land agent's name (if applicable)	Type of interest	Plot(s)	Land requirement	Status of negotiations with land interest	RR ref. no(s).
280 Cont'd			27-82	CAR		
			27-86	CAR		
			27-90	CAR		
			27-96	CAR		
			28-51	CAR		
			28-71	CAR		
			28-76	CA		
			28-81	CA		
			29-79	CA		
			29-81	CA		
			29-84	CA		
			29-90	CA		
			29-100	CA		
			29-112	CA		
			29-113	CAR		
			29-115	CAR		
			29-117	CA		
			29-118	CA		
			29-119	CA		
			29-120	CA		
			33-201	CAR		
			33-207	CAR		
			33-214	CA		

CA (Compulsory acquisition), CAR (Compulsory acquisition of rights over land and temporary possession), TP (Temporary possession)  
 CAS (Compulsory acquisition of subsoil), CASTPS (Compulsory acquisition of subsoil and temporary possession of land at the surface)



No.	Land interest name/organisation and land agent's name (if applicable)	Type of interest	Plot(s)	Land requirement	Status of negotiations with land interest	RR ref. no(s).
280 Cont'd			33-216	CA		
			33-218	CA		
			35-02	CAR		
			35-09	CAR		
			35-12	CA		
			35-18	CA		
			35-19	CAR		
			36-03	CAR		
			38-01	CAR		
			38-02	TP		
			38-05	CA		
			38-06	CA		
			38-07	CA		
			38-10	TP		
			38-20	CAR		
			38-21	CA		
			38-22	CAR		
			38-23	TP		
			38-26	CA		
			38-27	CA		
			38-29	TP		
			38-31	CAR		
			38-32	CAR		

CA (Compulsory acquisition), CAR (Compulsory acquisition of rights over land and temporary possession), TP (Temporary possession)  
 CAS (Compulsory acquisition of subsoil), CASTPS (Compulsory acquisition of subsoil and temporary possession of land at the surface)

No.	Land interest name/organisation and land agent's name (if applicable)	Type of interest	Plot(s)	Land requirement	Status of negotiations with land interest	RR ref. no(s).
280 Cont'd			38-34	CAR		
			38-35	CAR		
			38-36	TP		
			38-37	TP		
			38-39	TP		
			38-40	CAR		
			38-44	CAR		
			38-47	CAR		
			38-64	CAR		
			39-34	CA		
			39-71	CA		
			39-80	TP		
			39-83	CAR		
			39-84	TP		
			41-02	CAR		
			41-10	CAR		
			41-11	CAR		
			41-12	TP		
			41-21	CA		
			41-24	CAR		
			41-39	TP		
			41-40	CAR		
			42-111	CA		

CA (Compulsory acquisition), CAR (Compulsory acquisition of rights over land and temporary possession), TP (Temporary possession)  
 CAS (Compulsory acquisition of subsoil), CASTPS (Compulsory acquisition of subsoil and temporary possession of land at the surface)

No.	Land interest name/organisation and land agent's name (if applicable)	Type of interest	Plot(s)	Land requirement	Status of negotiations with land interest	RR ref. no(s).
280 Cont'd			42-115	CAR		
			42-116	TP		
			44-04	TP		
			44-11	CAR		
			44-18	CA		
			44-67	CA		
			45-01	TP		
			45-02	TP		
			45-04	TP		
			45-05	TP		
			45-06	TP		
			45-09	TP		
			45-12	TP		
			45-19	CAR		
			45-21	CAR		
			45-26	CAR		
			45-27	CA		
			45-30	CA		
			45-31	CAR		
			45-32	CA		
			45-35	CA		
			45-36	CA		
			45-38	CAR		

CA (Compulsory acquisition), CAR (Compulsory acquisition of rights over land and temporary possession), TP (Temporary possession)  
 CAS (Compulsory acquisition of subsoil), CASTPS (Compulsory acquisition of subsoil and temporary possession of land at the surface)

No.	Land interest name/organisation and land agent's name (if applicable)	Type of interest	Plot(s)	Land requirement	Status of negotiations with land interest	RR ref. no(s).
280 Cont'd			45-39	TP		
			45-40	CA		
			45-44	CA		
			45-45	TP		
			45-46	TP		
			45-47	TP		
			45-49	TP		
			45-50	CAR		
			45-52	CAR		
			45-53	CA		
			45-54	CA		
			45-60	CA		
			45-61	CA		
			45-64	CA		
			45-79	TP		
			45-80	CA		
			45-87	CAR		
			45-88	TP		
			45-89	CAR		
			45-100	CAR		
			45-105	TP		
			45-107	TP		
			45-108	CAR		

CA (Compulsory acquisition), CAR (Compulsory acquisition of rights over land and temporary possession), TP (Temporary possession)  
 CAS (Compulsory acquisition of subsoil), CASTPS (Compulsory acquisition of subsoil and temporary possession of land at the surface)

No.	Land interest name/organisation and land agent's name (if applicable)	Type of interest	Plot(s)	Land requirement	Status of negotiations with land interest	RR ref. no(s).
280 Cont'd			45-110	CAR		
			45-111	CAR		
			45-112	CAR		
			45-114	CA		
			45-115	CA		
			45-116	CA		
			45-117	CA		
			45-120	CAR		
			45-121	CAR		
			45-126	CA		
			45-127	CA		
			45-132	TP		
			45-134	CA		
			45-135	CA		
			45-138	CA		
			46-01	TP		
			46-02	TP		
			46-03	TP		
			46-27	CA		
			46-35	CA		
			46-38	CA		
			46-49	CA		
			46-52	TP		

CA (Compulsory acquisition), CAR (Compulsory acquisition of rights over land and temporary possession), TP (Temporary possession)  
 CAS (Compulsory acquisition of subsoil), CASTPS (Compulsory acquisition of subsoil and temporary possession of land at the surface)

No.	Land interest name/organisation and land agent's name (if applicable)	Type of interest	Plot(s)	Land require ment	Status of negotiations with land interest	RR ref. no(s).
281	Edmund Martin McArdle	Cat 1 and 3	33-157	CAR	<p>An invitation to negotiate and acquire land interests by voluntary agreement has been sent by letter.</p> <p>2018-10-09 Letter Land Interest Questionnaire sent</p> <p>2018-10-09 Letter Section 42 Statutory consultation notification sent</p> <p>2019-02-08 Letter Land Interest Questionnaire reminder sent</p> <p>2020-01-27 Letter Supplementary consultation notification sent</p> <p>2020-07-13 Letter Design Refinement consultation notification sent</p> <p>2020-09-29 Letter An invitation has been sent to negotiate and acquire land interests by voluntary agreement</p> <p>2021-07-13 Letter Community Impacts consultation notification sent</p> <p>2021-10-26 Letter An invitation has been sent to negotiate and acquire land interests by voluntary agreement</p> <p>2022-05-13 Letter Local Refinement consultation notification sent</p> <p>2022-05-24 Letter Local Refinement consultation extension notification sent</p> <p>2023-01-08 Letter Section 56 notification sent</p>	N/A
282	Edna Mavis Whibley Michael Henry Whibley	Cat 1 and 3	09-12	TP	<p>An invitation to negotiate and acquire land interests by voluntary agreement has been sent by letter.</p> <p>2017-08-17 Phone Call Conversation regarding survey access</p> <p>2018-08-28 Letter Land Interest Questionnaire sent</p> <p>2018-10-09 Letter Section 42 Statutory consultation notification sent</p> <p>2018-10-09 Letter Land Interest Questionnaire sent</p> <p>2018-10-23 Letter Land Interest Questionnaire response</p> <p>2019-08-15 Letter 2019 Post-Statutory consultation notification sent</p> <p>2020-01-27 Letter Supplementary consultation notification sent</p> <p>2020-07-13 Letter Design Refinement consultation notification sent</p> <p>2020-09-29 Letter An invitation has been sent to negotiate and acquire land interests by voluntary agreement</p>	N/A

CA (Compulsory acquisition), CAR (Compulsory acquisition of rights over land and temporary possession), TP (Temporary possession)  
 CAS (Compulsory acquisition of subsoil), CASTPS (Compulsory acquisition of subsoil and temporary possession of land at the surface)

No.	Land interest name/organisation and land agent's name (if applicable)	Type of interest	Plot(s)	Land require ment	Status of negotiations with land interest			RR ref. no(s).
282 Cont'd					2021-07-13	Letter	Community Impacts consultation notification sent	
					2021-10-26	Letter	An invitation has been sent to negotiate and acquire land interests by voluntary agreement	
					2022-05-13	Letter	Local Refinement consultation notification sent	
					2022-05-24	Letter	Local Refinement consultation extension notification sent	
					2023-01-08	Letter	Section 56 notification sent	
283	Edvinas Banys	Cat 1 and 3	33-142	CAR	2018-10-09	Letter	An invitation to negotiate and acquire land interests by voluntary agreement has been sent by letter. Section 42 Statutory consultation notification sent	N/A
					2018-10-09	Letter	Land Interest Questionnaire sent	
					2019-01-08	Letter	Land Interest Questionnaire response	
					2020-01-27	Letter	Supplementary consultation notification sent	
					2020-07-13	Letter	Design Refinement consultation notification sent	
					2020-09-29	Letter	An invitation has been sent to negotiate and acquire land interests by voluntary agreement	
					2021-07-13	Letter	Community Impacts consultation notification sent	
					2021-10-26	Letter	An invitation has been sent to negotiate and acquire land interests by voluntary agreement	
					2022-05-13	Letter	Local Refinement consultation notification sent	
					2022-05-24	Letter	Local Refinement consultation extension notification sent	
					2023-01-08	Letter	Section 56 notification sent	
284	Edward Lee	Cat 1	32-137	TP	2020-01-27	Letter	An invitation to negotiate and acquire land interests by voluntary agreement has been sent by letter. Supplementary consultation notification sent	N/A
			32-138	CAR	2020-07-13	Letter	Design Refinement consultation notification sent	
			32-144	CAR	2020-09-29	Letter	An invitation has been sent to negotiate and acquire land interests by voluntary agreement	
			32-149	TP	2021-07-13	Letter	Community Impacts consultation notification sent	

CA (Compulsory acquisition), CAR (Compulsory acquisition of rights over land and temporary possession), TP (Temporary possession)  
 CAS (Compulsory acquisition of subsoil), CASTPS (Compulsory acquisition of subsoil and temporary possession of land at the surface)

No.	Land interest name/organisation and land agent's name (if applicable)	Type of interest	Plot(s)	Land require ment	Status of negotiations with land interest			RR ref. no(s).
284 Cont'd					2021-10-26	Letter	An invitation has been sent to negotiate and acquire land interests by voluntary agreement	
					2021-12-07	Phone Call	Conversation regarding voluntary agreement	
					2022-05-13	Letter	Local Refinement consultation notification sent	
					2022-05-24	Letter	Local Refinement consultation extension notification sent	
					2023-01-08	Letter	Section 56 notification sent	
285	Edward William Evans	Cat 1 and 3	26-66 28-49	CAR CAR	2020-01-27	Letter	An invitation to negotiate and acquire land interests by voluntary agreement has been sent by letter. Supplementary consultation notification sent	N/A
					2020-07-13	Letter	Design Refinement consultation notification sent	
					2020-09-29	Letter	An invitation has been sent to negotiate and acquire land interests by voluntary agreement	
					2021-07-13	Letter	Community Impacts consultation notification sent	
					2021-10-26	Letter	An invitation has been sent to negotiate and acquire land interests by voluntary agreement	
					2022-05-13	Letter	Local Refinement consultation notification sent	
					2022-05-24	Letter	Local Refinement consultation extension notification sent	
					2023-01-08	Letter	Section 56 notification sent	
286	Eileen Crowley Gary Davis Tom French - BTF Partnership (as agent)	Cat 1	42-42 42-43 42-47 42-56	CA CA CA CA	2017-04-12	Letter	A blight notice has been received and accepted by the Applicant. Acquisition in negotiations. Preferred Route Announcement notification sent	N/A
					2017-10-31	Letter	Order Limits update notification sent	
					2018-04-16	Email	Correspondence regarding survey access	
					2018-05-14	Letter	Land Interest Questionnaire sent	
					2018-08-30	Letter	Land Interest Questionnaire response	
					2018-10-09	Letter	Section 42 Statutory consultation notification sent	
					2019-08-15	Letter	2019 Post-Statutory consultation notification sent	

CA (Compulsory acquisition), CAR (Compulsory acquisition of rights over land and temporary possession), TP (Temporary possession)  
CAS (Compulsory acquisition of subsoil), CASTPS (Compulsory acquisition of subsoil and temporary possession of land at the surface)



No.	Land interest name/organisation and land agent's name (if applicable)	Type of interest	Plot(s)	Land requirement	Status of negotiations with land interest	RR ref. no(s).
286 Cont'd					2020-01-02 Letter Survey access request sent 2020-01-27 Letter Supplementary consultation notification sent 2020-07-13 Letter Design Refinement consultation notification sent 2020-09-29 Letter An invitation has been sent to negotiate and acquire land interests by voluntary agreement 2020-10-22 Meeting Regular catch up meeting with agent to discuss status and case progress 2020-11-05 Meeting Regular catch up meeting with agent to discuss status and case progress 2021-01-14 Meeting Regular catch up meeting with agent to discuss status and case progress 2021-02-11 Meeting Regular catch up meeting with agent to discuss status and case progress 2021-03-11 Meeting Regular catch up meeting with agent to discuss status and case progress 2021-04-23 Meeting Regular catch up meeting with agent to discuss status and case progress 2021-05-13 Meeting Regular catch up meeting with agent to discuss status and case progress 2021-06-18 Meeting Regular catch up meeting with agent to discuss status and case progress 2021-07-13 Letter Community Impacts consultation notification sent 2021-07-13 Meeting Regular catch up meeting with agent to discuss status and case progress 2021-07-28 Meeting Regular catch up meeting with agent to discuss status and case progress 2021-08-20 Meeting Regular catch up meeting with agent to discuss status and case progress 2021-09-15 Meeting Regular catch up meeting with agent to discuss status and case progress 2021-10-13 Meeting Regular catch up meeting with agent to discuss status and case progress 2021-11-10 Meeting Regular catch up meeting with agent to discuss status and case progress	

CA (Compulsory acquisition), CAR (Compulsory acquisition of rights over land and temporary possession), TP (Temporary possession)  
 CAS (Compulsory acquisition of subsoil), CASTPS (Compulsory acquisition of subsoil and temporary possession of land at the surface)

No.	Land interest name/organisation and land agent's name (if applicable)	Type of interest	Plot(s)	Land requirement	Status of negotiations with land interest	RR ref. no(s).
286 Cont'd					<p>2022-02-07 Meeting Regular catch up meeting with agent to discuss status and case progress</p> <p>2022-03-01 Meeting Regular catch up meeting with agent to discuss status and case progress</p> <p>2022-03-05 Meeting Discussion regarding progress with client and blight notice</p> <p>2022-04-04 Meeting Regular catch up meeting with agent to discuss status and case progress</p> <p>2022-05-03 Meeting Regular catch up meeting with agent to discuss status and case progress</p> <p>2022-05-13 Letter Local Refinement consultation notification sent</p> <p>2022-05-24 Letter Local Refinement consultation extension notification sent</p> <p>2022-05-30 Meeting Regular catch up meeting with agent to discuss status and case progress</p> <p>2022-06-21 Meeting Discussion regarding valuation</p> <p>2022-07-25 Meeting Regular catch up meeting with agent to discuss status and case progress</p> <p>2022-08-15 Meeting Regular catch up meeting with agent to discuss status and case progress - with agent to explore further opinions of value with local estate agents</p> <p>2022-09-05 Meeting Regular catch up meeting with agent to discuss status and case progress</p> <p>2022-09-05 Meeting Regular update meeting with agent</p> <p>2022-10-07 Meeting Regular update meeting with agent</p> <p>2022-10-21 Email Correspondence regarding valuation</p> <p>2022-11-28 Meeting Regular update meeting with agent</p> <p>2022-12-19 Meeting Regular update meeting with agent</p> <p>2023-01-08 Letter Section 56 notification sent</p> <p>2023-01-09 Meeting Regular update meeting with agent</p> <p>2023-01-09 Email Correspondence regarding valuation</p> <p>2023-01-16 Email Correspondence regarding valuation</p>	

CA (Compulsory acquisition), CAR (Compulsory acquisition of rights over land and temporary possession), TP (Temporary possession)  
CAS (Compulsory acquisition of subsoil), CASTPS (Compulsory acquisition of subsoil and temporary possession of land at the surface)

No.	Land interest name/organisation and land agent's name (if applicable)	Type of interest	Plot(s)	Land requirement	Status of negotiations with land interest			RR ref. no(s).
286 Cont'd					2023-01-18	Email	Correspondence regarding valuation	
					2023-01-25	Email	Correspondence regarding valuation	
					2023-02-06	Meeting	Regular update meeting with agent	
					2023-02-13	Email	Correspondence regarding valuation	
					2023-02-21	Email	Correspondence regarding valuation	
					2023-03-07	Meeting	Regular update meeting with agent	
					2023-03-10	Email	Correspondence regarding valuation	
					2023-03-13	Email	Correspondence regarding valuation	
					2023-04-12	Meeting	Regular update meeting with agent	
					2023-05-04	Meeting	Regular update meeting with agent	
					2023-05-22	Meeting	Regular update meeting with agent	
287	Ekim Properties Ltd	Cat 1 and 3	25-62	CAR	2020-07-13	Letter	An invitation to negotiate and acquire land interests by voluntary agreement has been sent by letter. Design Refinement consultation notification sent	N/A
					2020-09-29	Letter	An invitation has been sent to negotiate and acquire land interests by voluntary agreement	
					2020-10-28	Email	Correspondence regarding voluntary agreement letter	
					2021-07-13	Letter	Community Impacts consultation notification sent	
					2021-10-26	Letter	An invitation has been sent to negotiate and acquire land interests by voluntary agreement	
					2022-05-13	Letter	Local Refinement consultation notification sent	
					2022-05-24	Letter	Local Refinement consultation extension notification sent	
					2023-01-08	Letter	Section 56 notification sent	
288	Elaine Erika Murray	Cat 1, 2 and 3	32-133	CAR	2020-01-27	Letter	An invitation to negotiate and acquire land interests by voluntary agreement has been sent by letter. Supplementary consultation notification sent	N/A

CA (Compulsory acquisition), CAR (Compulsory acquisition of rights over land and temporary possession), TP (Temporary possession)  
CAS (Compulsory acquisition of subsoil), CASTPS (Compulsory acquisition of subsoil and temporary possession of land at the surface)

No.	Land interest name/organisation and land agent's name (if applicable)	Type of interest	Plot(s)	Land require ment	Status of negotiations with land interest			RR ref. no(s).
288 Cont'd			32-137	TP	2020-03-16	Letter	Land Interest Questionnaire sent	
			32-138	CAR	2020-07-13	Letter	Design Refinement consultation notification sent	
			32-144	CAR	2020-09-29	Letter	An invitation has been sent to negotiate and acquire land interests by voluntary agreement	
			32-149	TP	2020-10-20	Email	Correspondence regarding voluntary agreement	
					2021-06-24	Email	Correspondence regarding voluntary agreement	
					2021-07-13	Letter	Community Impacts consultation notification sent	
					2022-05-13	Letter	Local Refinement consultation notification sent	
					2022-05-24	Letter	Local Refinement consultation extension notification sent	
					2023-01-08	Letter	Section 56 notification sent	
289	Elaine Frances Wood	Cat 1, 2 and 3	29-230	CA	2018-09-10	Letter	A blight notice has been received and accepted by the Applicant. Acquisition in conveyancing.	N/A
			29-233	CA	2018-10-09	Letter	Land Interest Questionnaire sent	
			29-246	CA	2019-02-08	Letter	Section 42 Statutory consultation notification sent	
					2019-02-08	Letter	Land Interest Questionnaire reminder sent	
					2019-08-15	Letter	2019 Post-Statutory consultation notification sent	
					2019-11-27	Letter	Blight notice received	
					2020-01-13	Letter	Correspondence to claimants responding to blight notice	
					2020-01-27	Letter	Supplementary consultation notification sent	
					2020-07-13	Letter	Design Refinement consultation notification sent	
					2021-07-13	Letter	Community Impacts consultation notification sent	
					2022-05-13	Letter	Local Refinement consultation notification sent	
					2022-05-24	Letter	Local Refinement consultation extension notification sent	
					2022-10-19	Email	Correspondence regarding acquisition progress	

CA (Compulsory acquisition), CAR (Compulsory acquisition of rights over land and temporary possession), TP (Temporary possession)  
 CAS (Compulsory acquisition of subsoil), CASTPS (Compulsory acquisition of subsoil and temporary possession of land at the surface)

No.	Land interest name/organisation and land agent's name (if applicable)	Type of interest	Plot(s)	Land requirement	Status of negotiations with land interest	RR ref. no(s).
289 Cont'd					2022-11-23 Email Correspondence regarding acquisition progress 2022-12-06 Email Correspondence regarding acquisition progress 2023-01-08 Letter Section 56 notification sent 2023-01-23 Email Correspondence regarding acquisition progress 2023-02-02 Email Correspondence regarding exchange	
290	Elaine Patricia Hufton	Cat 1 and 3	13-18	CAR	An invitation to negotiate and acquire land interests by voluntary agreement has been sent by letter. 2018-10-09 Letter Section 42 Statutory consultation notification sent 2018-10-09 Letter Land Interest Questionnaire sent 2019-01-03 Letter Land Interest Questionnaire response 2020-01-27 Letter Supplementary consultation notification sent 2020-07-13 Letter Design Refinement consultation notification sent 2020-09-29 Letter An invitation has been sent to negotiate and acquire land interests by voluntary agreement 2021-07-13 Letter Community Impacts consultation notification sent 2021-10-26 Letter An invitation has been sent to negotiate and acquire land interests by voluntary agreement 2022-05-13 Letter Local Refinement consultation notification sent 2022-05-24 Letter Local Refinement consultation extension notification sent 2023-01-08 Letter Section 56 notification sent	N/A
291	Elaine Wai Yee Wan	Cat 1 and 3	25-21	CAR	An invitation to negotiate and acquire land interests by voluntary agreement has been sent by letter. 2020-01-27 Letter Supplementary consultation notification sent 2020-07-13 Letter Design Refinement consultation notification sent 2020-09-29 Letter An invitation has been sent to negotiate and acquire land interests by voluntary agreement 2021-07-13 Letter Community Impacts consultation notification sent	N/A

CA (Compulsory acquisition), CAR (Compulsory acquisition of rights over land and temporary possession), TP (Temporary possession)  
 CAS (Compulsory acquisition of subsoil), CASTPS (Compulsory acquisition of subsoil and temporary possession of land at the surface)

No.	Land interest name/organisation and land agent's name (if applicable)	Type of interest	Plot(s)	Land requirement	Status of negotiations with land interest			RR ref. no(s).
291 Cont'd					2021-10-26	Letter	An invitation has been sent to negotiate and acquire land interests by voluntary agreement	
					2022-05-13	Letter	Local Refinement consultation notification sent	
					2022-05-24	Letter	Local Refinement consultation extension notification sent	
					2023-01-08	Letter	Section 56 notification sent	
292	Eleanor Andrea Mundy	Cat 1 and 3	42-168	CAR	2018-10-09	Letter	An invitation to negotiate and acquire land interests by voluntary agreement has been sent by letter. Land Interest Questionnaire sent	N/A
					2018-10-09	Letter	Section 42 Statutory consultation notification sent	
					2018-12-14	Letter	Land Interest Questionnaire response	
					2020-01-27	Letter	Supplementary consultation notification sent	
					2020-07-13	Letter	Design Refinement consultation notification sent	
					2020-09-29	Letter	An invitation has been sent to negotiate and acquire land interests by voluntary agreement	
					2021-07-13	Letter	Community Impacts consultation notification sent	
					2021-10-26	Letter	An invitation has been sent to negotiate and acquire land interests by voluntary agreement	
					2022-05-13	Letter	Local Refinement consultation notification sent	
					2022-05-24	Letter	Local Refinement consultation extension notification sent	
					2023-01-08	Letter	Section 56 notification sent	
293	Eleesha L Smith	Cat 1	33-270	CAR	2020-01-27	Letter	An invitation to negotiate and acquire land interests by voluntary agreement has been sent by letter. Supplementary consultation notification sent	RR-1077
			33-276	TP	2020-07-13	Letter	Design Refinement consultation notification sent	
					2020-09-29	Letter	An invitation has been sent to negotiate and acquire land interests by voluntary agreement	
					2021-07-13	Letter	Community Impacts consultation notification sent	

CA (Compulsory acquisition), CAR (Compulsory acquisition of rights over land and temporary possession), TP (Temporary possession)  
CAS (Compulsory acquisition of subsoil), CASTPS (Compulsory acquisition of subsoil and temporary possession of land at the surface)

No.	Land interest name/organisation and land agent's name (if applicable)	Type of interest	Plot(s)	Land require ment	Status of negotiations with land interest			RR ref. no(s).
293 Cont'd					2021-10-26	Letter	An invitation has been sent to negotiate and acquire land interests by voluntary agreement	
					2022-05-13	Letter	Local Refinement consultation notification sent	
					2022-05-24	Letter	Local Refinement consultation extension notification sent	
					2023-01-08	Letter	Section 56 notification sent	
294	Elizabeth Akinyemi Kevin Kehinde Tosin Akinyemi-Adesanya	Cat 1 and 3	29-119 33-218	CA CA			Property bought under the blight provisions by the Applicant. The occupier is a tenant of the Applicant occupying by way of an Assured Shorthold Tenancy. Possession will be sought under the AST first.	N/A
					2020-07-13	Letter	Design Refinement consultation notification sent	
					2020-08-03	Email	Correspondence regarding Design Refinement consultation	
					2020-09-29	Letter	An invitation has been sent to negotiate and acquire land interests by voluntary agreement	
					2021-01-19	Letter	Land Interest Questionnaire sent	
					2021-07-13	Letter	Community Impacts consultation notification sent	
					2022-05-13	Letter	Local Refinement consultation notification sent	
					2022-05-24	Letter	Local Refinement consultation extension notification sent	
					2023-01-08	Letter	Section 56 notification sent	
295	Elizabeth Ann Joan Dickinson Mark James Dickinson	Cat 1 and 3	34-33	CAR			An invitation to negotiate and acquire land interests by voluntary agreement has been sent by letter.	N/A
					2017-04-12	Letter	Preferred Route Announcement notification sent	
					2017-05-10	Letter	Preferred Route Announcement notification sent	
					2017-08-17	Letter	Survey access request sent	
					2017-10-31	Letter	Order Limits update notification sent	
					2018-05-14	Letter	Land Interest Questionnaire sent	
					2018-06-27	Phone Call	Conversation regarding title ownership	
					2018-08-02	Letter	Order Limits update notification sent	

CA (Compulsory acquisition), CAR (Compulsory acquisition of rights over land and temporary possession), TP (Temporary possession)  
CAS (Compulsory acquisition of subsoil), CASTPS (Compulsory acquisition of subsoil and temporary possession of land at the surface)

No.	Land interest name/organisation and land agent's name (if applicable)	Type of interest	Plot(s)	Land requirement	Status of negotiations with land interest			RR ref. no(s).
295 Cont'd					2018-10-09	Letter	Section 42 Statutory consultation notification sent	
					2021-03-15	Email	Correspondence regarding land referencing	
					2021-07-13	Letter	Community Impacts consultation notification sent	
					2022-05-13	Letter	Local Refinement consultation notification sent	
					2022-05-24	Letter	Local Refinement consultation extension notification sent	
					2023-01-08	Letter	Section 56 notification sent	
296	Elizabeth Ann Kirby	Cat 1 and 3	33-267	CAR	2023-05-02	Letter	An invitation to negotiate and acquire land interests by voluntary agreement has been sent by letter. Section 102a notification sent	N/A
			33-274	CAR	2023-06-28	Letter	An invitation has been sent to negotiate and acquire land interests by voluntary agreement	
297	Elizabeth Gilbody	Cat 1 and 3	30-65	TP	2020-07-13	Letter	An invitation to negotiate and acquire land interests by voluntary agreement has been sent by letter. Design Refinement consultation notification sent	N/A
					2020-09-29	Letter	An invitation has been sent to negotiate and acquire land interests by voluntary agreement	
					2021-07-13	Letter	Community Impacts consultation notification sent	
					2021-10-26	Letter	An invitation has been sent to negotiate and acquire land interests by voluntary agreement	
					2022-05-13	Letter	Local Refinement consultation notification sent	
					2022-05-24	Letter	Local Refinement consultation extension notification sent	
					2023-01-08	Letter	Section 56 notification sent	
298	Elizabeth Metcalfe	Cat 1 and 3	32-87	CA	2018-10-09	Letter	An invitation to negotiate and acquire land interests by voluntary agreement has been sent by letter. Section 42 Statutory Consultation notification sent	N/A
					2020-01-27	Letter	Supplementary consultation notification sent	
					2020-03-16	Letter	Land Interest Questionnaire sent	

CA (Compulsory acquisition), CAR (Compulsory acquisition of rights over land and temporary possession), TP (Temporary possession)  
CAS (Compulsory acquisition of subsoil), CASTPS (Compulsory acquisition of subsoil and temporary possession of land at the surface)



No.	Land interest name/organisation and land agent's name (if applicable)	Type of interest	Plot(s)	Land require ment	Status of negotiations with land interest			RR ref. no(s).
298 Cont'd					2020-09-29	Letter	An invitation has been sent to negotiate and acquire land interests by voluntary agreement	
					2021-10-26	Letter	An invitation has been sent to negotiate and acquire land interests by voluntary agreement	
					2022-05-13	Letter	Local Refinement consultation notification sent	
					2022-05-24	Letter	Local Refinement consultation extension notification sent	
					2023-01-08	Letter	Section 56 notification sent	
299	Elizabeth Simpson	Cat 1 and 3	12-47	TP	2020-01-27	Letter	An invitation to negotiate and acquire land interests by voluntary agreement has been sent by letter. Supplementary consultation notification sent	N/A
					2020-07-13	Letter	Design Refinement consultation notification sent	
					2020-09-29	Letter	An invitation has been sent to negotiate and acquire land interests by voluntary agreement	
					2021-07-13	Letter	Community Impacts consultation notification sent	
					2021-10-26	Letter	An invitation has been sent to negotiate and acquire land interests by voluntary agreement	
					2022-05-13	Letter	Local Refinement consultation notification sent	
					2022-05-24	Letter	Local Refinement consultation extension notification sent	
					2023-01-08	Letter	Section 56 notification sent	
300	Ellen Earl	Cat 1 and 3	43-76	TP	2020-01-27	Letter	An invitation to negotiate and acquire land interests by voluntary agreement has been sent by letter. Supplementary consultation notification sent	N/A
					2020-03-16	Letter	Land Interest Questionnaire sent	
					2020-07-02	Letter	Land Interest Questionnaire response	
					2020-07-13	Letter	Design Refinement consultation notification sent	
					2020-09-29	Letter	An invitation has been sent to negotiate and acquire land interests by voluntary agreement	
					2021-07-13	Letter	Community Impacts consultation notification sent	

CA (Compulsory acquisition), CAR (Compulsory acquisition of rights over land and temporary possession), TP (Temporary possession)  
CAS (Compulsory acquisition of subsoil), CASTPS (Compulsory acquisition of subsoil and temporary possession of land at the surface)

No.	Land interest name/organisation and land agent's name (if applicable)	Type of interest	Plot(s)	Land require ment	Status of negotiations with land interest	RR ref. no(s).
300 Cont'd					2021-10-26 Letter An invitation has been sent to negotiate and acquire land interests by voluntary agreement 2022-05-13 Letter Local Refinement consultation notification sent 2022-05-24 Letter Local Refinement consultation extension notification sent 2023-01-08 Letter Section 56 notification sent	
301	Ellen Saunders	Cat 1	29-40	CA	<p>Occupier at Gammonfields Way Travellers site. Occupied by way of a licence agreement from Thurrock Council. On site consultation events have been held and attended by Thurrock Council representatives and members of the travelling community to seek feedback on alternative relocation options for this site. During COVID-19 options and engagement were shared via a private Facebook Group as well as engagement by the Traveller Liaison Officer for Thurrock Council. New site agreed in principle by both Thurrock as the Freeholder and by the occupiers. All occupiers will be relocated onto the new site and discussions are ongoing to agree the final details of the design of the site layout. This will enable an indicative plan to be agreed.</p> 2018-11-27 Meeting On site consultation event 2019-12-05 Meeting On site consultation event 2020-02-24 Meeting On site consultation event 2020-07-13 Meeting On site consultation event 2020-07-13 Letter Design Refinement consultation notification sent 2022-05-13 Letter Local Refinement consultation notification sent 2022-05-24 Letter Local Refinement consultation extension notification sent 2022-07-07 Letter Engagement seeking feedback on proposals for final site and pitch layout 2023-01-08 Letter Section 56 notification sent	N/A
302	Ellie Wilkins	Cat 1	33-270 33-276	CAR TP	An invitation to negotiate and acquire land interests by voluntary agreement has been sent by letter. 2020-01-27 Letter Supplementary consultation notification sent 2020-07-13 Letter Design Refinement consultation notification sent	RR-1077

CA (Compulsory acquisition), CAR (Compulsory acquisition of rights over land and temporary possession), TP (Temporary possession)  
 CAS (Compulsory acquisition of subsoil), CASTPS (Compulsory acquisition of subsoil and temporary possession of land at the surface)

No.	Land interest name/organisation and land agent's name (if applicable)	Type of interest	Plot(s)	Land require ment	Status of negotiations with land interest			RR ref. no(s).
302 Cont'd					2020-09-29	Letter	An invitation has been sent to negotiate and acquire land interests by voluntary agreement	
					2021-07-13	Letter	Community Impacts consultation notification sent	
					2021-10-26	Letter	An invitation has been sent to negotiate and acquire land interests by voluntary agreement	
					2022-05-13	Letter	Local Refinement consultation notification sent	
					2022-05-24	Letter	Local Refinement consultation extension notification sent	
					2023-01-08	Letter	Section 56 notification sent	
303	Elouise Ann Low	Cat 1 and 3	30-52	TP	2020-07-13	Letter	An invitation to negotiate and acquire land interests by voluntary agreement has been sent by letter. Design Refinement consultation notification sent	N/A
					2020-09-29	Letter	An invitation has been sent to negotiate and acquire land interests by voluntary agreement	
					2021-07-13	Letter	Community Impacts consultation notification sent	
					2021-10-26	Letter	An invitation has been sent to negotiate and acquire land interests by voluntary agreement	
					2022-05-13	Letter	Local Refinement consultation notification sent	
					2022-05-24	Letter	Local Refinement consultation extension notification sent	
					2023-01-08	Letter	Section 56 notification sent	
304	Elvie Cooper	Cat 1	29-40	CA	2018-11-27	Meeting	Occupier at Gammonfields Way Travellers site. Occupied by way of a licence agreement from Thurrock Council. On site consultation events have been held and attended by Thurrock Council representatives and members of the travelling community to seek feedback on alternative relocation options for this site. During COVID-19 options and engagement were shared via a private Facebook Group as well as engagement by the Traveller Liaison Officer for Thurrock Council. New site agreed in principle by both Thurrock as the Freeholder and by the occupiers. All occupiers will be relocated onto the new site and discussions are ongoing to agree the final details of the design of the site layout. This will enable an indicative plan to be agreed.  On site consultation event	N/A

CA (Compulsory acquisition), CAR (Compulsory acquisition of rights over land and temporary possession), TP (Temporary possession)  
 CAS (Compulsory acquisition of subsoil), CASTPS (Compulsory acquisition of subsoil and temporary possession of land at the surface)

No.	Land interest name/organisation and land agent's name (if applicable)	Type of interest	Plot(s)	Land require ment	Status of negotiations with land interest	RR ref. no(s).
304 Cont'd					2019-12-05 Meeting On site consultation event 2020-02-24 Meeting On site consultation event 2020-07-13 Meeting On site consultation event 2020-07-13 Letter Design Refinement consultation notification sent 2021-07-13 Letter Community Impacts consultation notification sent 2022-05-13 Letter Local Refinement consultation notification sent 2022-05-24 Letter Local Refinement consultation extension notification sent 2022-07-07 Letter Engagement seeking feedback on proposals for final site and pitch layout 2023-01-08 Letter Section 56 notification sent	
305	Elwira Tomaszewska	Cat 1 and 3	25-65	CAR	An invitation to negotiate and acquire land interests by voluntary agreement has been sent by letter. 2020-01-27 Letter Supplementary consultation notification sent 2020-07-13 Letter Design Refinement consultation notification sent 2020-09-29 Letter An invitation has been sent to negotiate and acquire land interests by voluntary agreement 2021-07-13 Letter Community Impacts consultation notification sent 2021-10-26 Letter An invitation has been sent to negotiate and acquire land interests by voluntary agreement 2022-05-13 Letter Local Refinement consultation notification sent 2022-05-24 Letter Local Refinement consultation extension notification sent 2023-01-08 Letter Section 56 notification sent	N/A
306	Emma Claire Robbins	Cat 1 and 3	33-171 33-180	CAR CAR	An invitation to negotiate and acquire land interests by voluntary agreement has been sent by letter. 2017-04-12 Letter Preferred Route Announcement notification sent 2017-08-17 Letter Survey access request sent 2017-10-31 Letter Order Limits update notification sent	N/A

CA (Compulsory acquisition), CAR (Compulsory acquisition of rights over land and temporary possession), TP (Temporary possession)  
 CAS (Compulsory acquisition of subsoil), CASTPS (Compulsory acquisition of subsoil and temporary possession of land at the surface)

No.	Land interest name/organisation and land agent's name (if applicable)	Type of interest	Plot(s)	Land requirement	Status of negotiations with land interest	RR ref. no(s).
306 Cont'd					2018-05-14 Letter Land Interest Questionnaire sent 2018-10-09 Letter Section 42 Statutory consultation notification sent 2018-10-09 Letter Land Interest Questionnaire sent 2019-02-08 Letter Land Interest Questionnaire reminder sent 2020-01-27 Letter Supplementary consultation notification sent 2020-07-13 Letter Design Refinement consultation notification sent 2020-09-29 Letter An invitation has been sent to negotiate and acquire land interests by voluntary agreement 2021-07-13 Letter Community Impacts consultation notification sent 2021-10-26 Letter An invitation has been sent to negotiate and acquire land interests by voluntary agreement 2022-05-13 Letter Local Refinement consultation notification sent 2022-05-24 Letter Local Refinement consultation extension notification sent 2023-01-08 Letter Section 56 notification sent	
307	Emma Elizabeth Mitchell	Cat 1 and 3	12-46	TP	An invitation to negotiate and acquire land interests by voluntary agreement has been sent by letter. 2020-01-27 Letter Supplementary consultation notification sent 2020-07-13 Letter Design Refinement consultation notification sent 2020-09-29 Letter An invitation has been sent to negotiate and acquire land interests by voluntary agreement 2020-10-05 Email Correspondence regarding interest in voluntary agreement 2020-10-27 Email Correspondence regarding interest in voluntary agreement 2021-01-19 Email Correspondence regarding voluntary agreement and compensation 2021-07-13 Letter Community Impacts consultation notification sent 2021-10-26 Letter An invitation has been sent to negotiate and acquire land interests by voluntary agreement 2022-05-13 Letter Local Refinement consultation notification sent	N/A

CA (Compulsory acquisition), CAR (Compulsory acquisition of rights over land and temporary possession), TP (Temporary possession)  
 CAS (Compulsory acquisition of subsoil), CASTPS (Compulsory acquisition of subsoil and temporary possession of land at the surface)

No.	Land interest name/organisation and land agent's name (if applicable)	Type of interest	Plot(s)	Land require ment	Status of negotiations with land interest	RR ref. no(s).
307 Cont'd					2022-05-24 Letter Local Refinement consultation extension notification sent 2022-06-14 Email Correspondence regarding effect of Project on property and land referencing 2023-01-08 Letter Section 56 notification sent	
308	Emma Eve Gardiner	Cat 1 and 3	33-132	CAR	An invitation to negotiate and acquire land interests by voluntary agreement has been sent by letter. 2018-10-09 Letter Land Interest Questionnaire sent 2018-10-09 Letter Section 42 Statutory consultation notification sent 2019-02-08 Letter Land Interest Questionnaire reminder sent 2020-01-27 Letter Supplementary consultation notification sent 2020-07-13 Letter Design Refinement consultation notification sent 2020-09-29 Letter An invitation has been sent to negotiate and acquire land interests by voluntary agreement 2021-05-04 Letter Survey access request sent 2021-07-13 Letter Community Impacts consultation notification sent 2022-05-13 Letter Local Refinement consultation notification sent 2022-05-24 Letter Local Refinement consultation extension notification sent 2023-01-08 Letter Section 56 notification sent	N/A
309	Emma Wood	Cat 1 and 3	29-106	CA	Property bought under the blight provisions by the Applicant. The occupier is a tenant of the Applicant occupying by way of an Assured Shorthold Tenancy. Possession will be sought under the AST first. 2022-08-18 Letter Local Refinement Consultation notification sent 2023-01-08 Letter Section 56 notification sent	N/A
310					Notification of the Project and confirmation of assets has taken place. The draft Development Consent Order contains Protective Provisions for the benefit of statutory undertakers and prohibits compulsory acquisition of any of their apparatus without consent. Further negotiations will be progressed up to and during examination.	

CA (Compulsory acquisition), CAR (Compulsory acquisition of rights over land and temporary possession), TP (Temporary possession)  
 CAS (Compulsory acquisition of subsoil), CASTPS (Compulsory acquisition of subsoil and temporary possession of land at the surface)

No.	Land interest name/organisation and land agent's name (if applicable)	Type of interest	Plot(s)	Land requirement	Status of negotiations with land interest			RR ref. no(s).
310 Cont'd	Energis Communications Limited	Cat 2 and 3	06-46	CAR	2017-10-31	Letter	Order Limits update notification sent	N/A
			06-56	CAR	2018-02-27	Email	Correspondence regarding survey access	
			06-76	CA	2018-08-20	Letter	Land Interest Questionnaire sent	
			06-82	CA	2019-08-15	Letter	2019 Post-Statutory consultation notification sent	
			08-01	CA	2020-01-27	Letter	Supplementary consultation notification sent	
			08-02	CA	2020-07-13	Letter	Design Refinement consultation notification sent	
			11-01	CA	2021-07-13	Letter	Community Impacts consultation notification sent	
			11-14	CA	2021-12-13	Letter	Landowner engagement notification sent	
			11-35	CA	2022-05-11	Letter	Landowner engagement notification sent	
			11-36	CA	2022-05-13	Letter	Local Refinement consultation notification sent	
			11-37	CA	2022-05-24	Letter	Local Refinement consultation extension notification sent	
			11-51	CA	2022-09-01	Letter	Landowner engagement notification sent	
			11-58	CA	2022-09-05	Letter	Landowner engagement notification sent	
			11-66	CA	2023-01-08	Letter	Section 56 notification sent	
			11-73	CAR				
			12-14	CAR				
			12-15	CAR				
			12-17	CAR				
			12-18	CAR				
			12-21	TP				
			12-43	TP				
			12-45	TP				
			12-46	TP				

CA (Compulsory acquisition), CAR (Compulsory acquisition of rights over land and temporary possession), TP (Temporary possession)  
CAS (Compulsory acquisition of subsoil), CASTPS (Compulsory acquisition of subsoil and temporary possession of land at the surface)

No.	Land interest name/organisation and land agent's name (if applicable)	Type of interest	Plot(s)	Land requirement	Status of negotiations with land interest	RR ref. no(s).
310 Cont'd			12-47 12-48 15-01	TP TP TP		
311	Ensco 835 Limited	Cat 1 and 3	39-53	CA	<p>An invitation to negotiate and acquire land interests by voluntary agreement has been sent by letter.</p> <p>2018-10-09 Letter Land Interest Questionnaire sent</p> <p>2018-10-09 Letter Section 42 Statutory consultation notification sent</p> <p>2019-02-08 Letter Land Interest Questionnaire reminder sent</p> <p>2020-01-27 Letter Supplementary consultation notification sent</p> <p>2020-07-13 Letter Design Refinement consultation notification sent</p> <p>2020-09-29 Letter An invitation has been sent to negotiate and acquire land interests by voluntary agreement</p> <p>2021-07-13 Letter Community Impacts consultation notification sent</p> <p>2021-10-26 Letter An invitation has been sent to negotiate and acquire land interests by voluntary agreement</p> <p>2022-05-13 Letter Local Refinement consultation notification sent</p> <p>2022-05-24 Letter Local Refinement consultation extension notification sent</p> <p>2023-01-08 Letter Section 56 notification sent</p>	N/A
312	Environment Agency	Cat 1, 2 and 3	14-02 14-03 15-01 15-03 15-04	TP TP TP TP TP	<p>For further details on negotiation progress with Environment Agency, refer to 9.3 Status of Negotiations with Statutory Undertakers</p> <p>2017-04-12 Letter Preferred Route Announcement notification sent</p> <p>2017-05-04 Email Correspondence regarding survey works</p> <p>2017-05-30 Email Correspondence regarding survey works</p> <p>2017-09-13 Letter Survey access request sent</p> <p>2017-10-31 Letter Order Limits update notification sent</p>	RR-0298

CA (Compulsory acquisition), CAR (Compulsory acquisition of rights over land and temporary possession), TP (Temporary possession)  
 CAS (Compulsory acquisition of subsoil), CASTPS (Compulsory acquisition of subsoil and temporary possession of land at the surface)



No.	Land interest name/organisation and land agent's name (if applicable)	Type of interest	Plot(s)	Land requirement	Status of negotiations with land interest			RR ref. no(s).
312 Cont'd			15-05	TP	2018-06-25	Letter	Land Interest Questionnaire sent	
			15-06	TP	2018-07-02	Email	Land Interest Questionnaire response	
			15-07	TP	2018-07-02	Letter	Land Interest Questionnaire response	
			15-09	TP	2018-08-20	Email	Correspondence regarding survey access	
			15-13	CAS	2018-10-09	Letter	Section 42 Statutory consultation notification sent	
			15-14	CAS	2018-11-26	Meeting	Six weekly strategic meeting	
			15-17	CASTPS	2019-01-16	Meeting	Six weekly strategic meeting	
			15-21	TP	2019-02-27	Meeting	Six weekly strategic meeting	
			16-39	CA	2019-04-03	Meeting	Six weekly strategic meeting	
			16-45	CAR	2019-04-25	Meeting	Discussion regarding Project design	
			16-49	CAR	2019-05-13	Meeting	Six weekly strategic meeting	
			16-54	CAR	2019-06-24	Meeting	Six weekly strategic meeting	
			16-57	CAR	2019-08-15	Letter	2019 Post-Statutory consultation notification sent	
			16-58	CAR	2019-11-11	Meeting	Discussion regarding Project proposals and Project timeline	
			16-59	CAR	2020-01-27	Letter	Supplementary consultation notification sent	
			16-60	CAR	2020-01-28	Meeting	Discussion regarding Supplementary consultation	
			16-61	CA	2020-03-04	Meeting	Discussion regarding Statement of Common Ground	
			16-62	CAR	2020-03-18	Meeting	Discussion regarding Statement of Common Ground	
			16-63	CAR	2020-04-08	Meeting	Discussion regarding Statement of Common Ground	
			17-02	TP	2020-04-15	Meeting	Discussion regarding Statement of Common Ground	
			17-03	TP	2020-05-13	Meeting	Discussion regarding Statement of Common Ground	
			17-04	TP	2020-05-27	Meeting	Discussion regarding Statement of Common Ground	
			18-06	TP	2020-06-10	Meeting	Discussion regarding Statement of Common Ground	

CA (Compulsory acquisition), CAR (Compulsory acquisition of rights over land and temporary possession), TP (Temporary possession)  
CAS (Compulsory acquisition of subsoil), CASTPS (Compulsory acquisition of subsoil and temporary possession of land at the surface)

No.	Land interest name/organisation and land agent's name (if applicable)	Type of interest	Plot(s)	Land requirement	Status of negotiations with land interest			RR ref. no(s).
312 Cont'd			18-07	TP	2020-06-24	Meeting	Discussion regarding Statement of Common Ground	
			18-08	TP	2020-07-08	Meeting	Discussion regarding Statement of Common Ground	
			18-09	TP	2020-07-13	Letter	Design Refinement consultation notification sent	
			20-38	TP	2020-07-22	Meeting	Discussion regarding Statement of Common Ground	
			20-41	CAR	2020-08-05	Meeting	Discussion regarding Statement of Common Ground	
			20-43	TP	2020-08-19	Meeting	Ongoing discussions with Environment Agency representatives regarding future maintenance of Environment Agency assets (flood bund) and impact on the watercourse near northern portal	
			20-44	TP	2020-09-02	Meeting	Discussion regarding Statement of Common Ground	
			20-45	CA	2020-09-16	Meeting	Discussion regarding Statement of Common Ground	
			20-50	CAR	2020-09-29	Email	Correspondence regarding pre-enabling works	
			20-54	TP	2020-09-30	Meeting	Discussion regarding Statement of Common Ground	
			20-55	CAR	2020-10-06	Email	Correspondence regarding pre-enabling works	
			20-56	CAR	2020-10-08	Meeting	Discussion regarding environmental mitigation	
			20-58	CA	2020-11-11	Meeting	Discussion regarding environmental mitigation	
			20-59	CA	2020-12-08	Meeting	Discussion regarding Project update, Development Consent Order application and mitigation	
			20-60	CA	2020-12-16	Meeting	Discussion regarding environmental mitigation	
			20-63	CA	2021-02-22	Meeting	Discussion regarding environmental mitigation	
			20-67	CA	2021-04-26	Email	Correspondence regarding issues log	
			20-71	TP	2021-05-10	Meeting	Order Limits update	
			20-81	CA	2021-07-13	Letter	Community Impacts consultation notification sent	
			20-88	CA	2021-08-24	Email	Correspondence regarding Statement of Common Ground	
			20-89	CA	2021-11-24	Meeting	Discussion regarding Statement of Common Ground	
			20-94	CA	2021-12-07	Meeting	Discussion regarding environmental mitigation	

CA (Compulsory acquisition), CAR (Compulsory acquisition of rights over land and temporary possession), TP (Temporary possession)  
 CAS (Compulsory acquisition of subsoil), CASTPS (Compulsory acquisition of subsoil and temporary possession of land at the surface)

No.	Land interest name/organisation and land agent's name (if applicable)	Type of interest	Plot(s)	Land requirement	Status of negotiations with land interest			RR ref. no(s).
312 Cont'd			20-98	CA	2021-12-13	Letter	Landowner engagement notification sent	
			20-99	CAR	2021-12-16	Meeting	Discussion regarding environmental mitigation	
			20-100	CA	2022-03-07	Meeting	Discussion regarding environmental mitigation	
			21-02	TP	2022-04-06	Email	Correspondence regarding survey access request	
			21-04	TP	2022-04-06	Meeting	Discussion regarding future management of environmental mitigation	
			21-09	TP	2022-04-07	Meeting	Discussion regarding environmental mitigation	
			21-10	TP	2022-05-11	Letter	Landowner engagement notification sent	
			21-11	TP	2022-05-13	Letter	Local Refinement consultation notification sent	
			21-14	CAR	2022-05-25	Phone Call	Conversation regarding survey access	
			23-30	CAR	2023-01-08	Letter	Section 56 notification sent	
			23-47	CAR	2023-05-15	Letter	Minor refinement consultation notification sent	
			23-61	CAR				
			23-63	CAR				
			23-64	CAR				
			23-65	CAR				
			23-68	CA				
			24-133	CAR				
			30-07	CAR				
			35-01	CAR				
			35-03	CAR				
			35-06	CAR				
			35-21	CAR				
			35-22	CA				

CA (Compulsory acquisition), CAR (Compulsory acquisition of rights over land and temporary possession), TP (Temporary possession)  
 CAS (Compulsory acquisition of subsoil), CASTPS (Compulsory acquisition of subsoil and temporary possession of land at the surface)

No.	Land interest name/organisation and land agent's name (if applicable)	Type of interest	Plot(s)	Land require ment	Status of negotiations with land interest	RR ref. no(s).
312 Cont'd			35-23	CA		
			35-25	CA		
			35-27	CA		
			35-40	CA		
			35-41	CA		
			35-45	CA		
			35-50	CA		
			35-51	CA		
			35-52	CA		
			35-57	CA		
			35-60	CA		
			35-62	CA		
			35-63	CA		
			35-64	CA		
			35-65	CA		
			37-02	CA		
			37-03	CA		
			38-41	CAR		
			38-42	CAR		
			38-45	CA		
			38-46	CAR		
			38-48	CA		
			38-49	CAR		

CA (Compulsory acquisition), CAR (Compulsory acquisition of rights over land and temporary possession), TP (Temporary possession)  
 CAS (Compulsory acquisition of subsoil), CASTPS (Compulsory acquisition of subsoil and temporary possession of land at the surface)

No.	Land interest name/organisation and land agent's name (if applicable)	Type of interest	Plot(s)	Land requirement	Status of negotiations with land interest	RR ref. no(s).
312 Cont'd			38-52	CAR		
			38-53	CAR		
			38-54	CAR		
			38-56	CA		
			38-57	CA		
			38-59	CAR		
			38-60	CAR		
			38-65	CAR		
			41-33	CAR		
			41-34	CAR		
			41-35	CAR		
			41-37	CAR		
			41-41	CAR		
			41-42	CAR		
			44-01	CAR		
			44-02	CAR		
			44-05	CAR		
			44-06	CAR		
			44-13	CAR		
			44-27	CA		
			44-29	CA		
			44-34	CA		
			44-38	CA		

CA (Compulsory acquisition), CAR (Compulsory acquisition of rights over land and temporary possession), TP (Temporary possession)  
 CAS (Compulsory acquisition of subsoil), CASTPS (Compulsory acquisition of subsoil and temporary possession of land at the surface)

No.	Land interest name/organisation and land agent's name (if applicable)	Type of interest	Plot(s)	Land requirement	Status of negotiations with land interest	RR ref. no(s).
312 Cont'd			44-40 44-46 44-57 44-59 44-60 44-65 44-72 44-73 44-117 44-118 44-119 44-122 45-114	CA CA CA CA CA CA TP TP TP TP TP CAR CA		
313	Ergonom Limited	Cat 1 and 3	45-172	CAR	<p>An invitation to negotiate and acquire land interests by voluntary agreement has been sent by letter.</p> <p>2020-01-27 Letter Supplementary consultation notification sent</p> <p>2020-07-13 Letter Design Refinement consultation notification sent</p> <p>2020-09-29 Letter An invitation has been sent to negotiate and acquire land interests by voluntary agreement</p> <p>2021-07-13 Letter Community Impacts consultation notification sent</p> <p>2021-10-26 Letter An invitation has been sent to negotiate and acquire land interests by voluntary agreement</p> <p>2023-01-08 Letter Section 56 notification sent</p>	N/A
314	Eric George Nicholls	Cat 1 and 3	30-25	TP	<p>An invitation to negotiate and acquire land interests by voluntary agreement has been sent by letter.</p> <p>2020-07-13 Letter Design Refinement consultation notification sent</p>	N/A

CA (Compulsory acquisition), CAR (Compulsory acquisition of rights over land and temporary possession), TP (Temporary possession)  
 CAS (Compulsory acquisition of subsoil), CASTPS (Compulsory acquisition of subsoil and temporary possession of land at the surface)

No.	Land interest name/organisation and land agent's name (if applicable)	Type of interest	Plot(s)	Land require ment	Status of negotiations with land interest	RR ref. no(s).
314 Cont'd					2020-09-29 Letter An invitation has been sent to negotiate and acquire land interests by voluntary agreement 2021-07-13 Letter Community Impacts consultation notification sent 2021-10-26 Letter An invitation has been sent to negotiate and acquire land interests by voluntary agreement 2022-05-13 Letter Local Refinement consultation notification sent 2022-05-24 Letter Local Refinement consultation extension notification sent 2023-01-08 Letter Section 56 notification sent	
315	Ernesta Satinske	Cat 1 and 3	28-56	CAR	An invitation to negotiate and acquire land interests by voluntary agreement has been sent by letter. 2020-01-27 Letter Supplementary consultation notification sent 2020-07-13 Letter Design Refinement consultation notification sent 2020-09-29 Letter An invitation has been sent to negotiate and acquire land interests by voluntary agreement 2021-07-13 Letter Community Impacts consultation notification sent 2021-10-26 Letter An invitation has been sent to negotiate and acquire land interests by voluntary agreement 2022-05-13 Letter Local Refinement consultation notification sent 2022-05-24 Letter Local Refinement consultation extension notification sent 2023-01-08 Letter Section 56 notification sent	N/A
316	Essex and Suffolk Water Limited	Cat 2 and 3	24-63 24-64 24-67 24-69 24-70	CAR CA CAR CAR CA	For further details on negotiation progress with Essex and Suffolk Water Limited, refer to 9.3 Status of Negotiations with Statutory Undertakers 2017-10-26 Meeting Discussion regarding Project briefing, understanding the extent and type of assets and to agree engagement proceeding forwards 2018-02-28 Meeting Discussion regarding diversion requirements of the existing water mains alongside the M25 due to the Project works 2018-07-03 Meeting Discussion regarding Project update and engagement 2018-08-20 Meeting Discussion regarding design development update 2018-10-09 Letter Land Interest Questionnaire sent	RR-0797

CA (Compulsory acquisition), CAR (Compulsory acquisition of rights over land and temporary possession), TP (Temporary possession)  
 CAS (Compulsory acquisition of subsoil), CASTPS (Compulsory acquisition of subsoil and temporary possession of land at the surface)

No.	Land interest name/organisation and land agent's name (if applicable)	Type of interest	Plot(s)	Land requirement	Status of negotiations with land interest			RR ref. no(s).
316 Cont'd			27-32	CA	2018-10-09	Letter	Section 42 Statutory consultation notification sent	
			27-35	TP	2019-02-08	Letter	Land Interest Questionnaire reminder sent	
			27-40	TP	2019-06-21	Meeting	Discussion regarding Statement of Common Ground, identify issues and actions	
			27-41	CAR	2019-08-15	Letter	2019 Post-Statutory consultation notification sent	
			27-43	CA	2020-01-27	Letter	Supplementary consultation notification sent	
			27-44	CAR	2020-07-13	Letter	Design Refinement consultation notification sent	
			27-49	TP	2021-07-13	Letter	Community Impacts consultation notification sent	
			27-51	CAR	2022-05-11	Letter	Landowner engagement notification sent	
			27-52	TP	2022-05-13	Letter	Local Refinement consultation notification sent	
			27-53	CAR	2022-05-24	Letter	Local Refinement consultation extension notification sent	
			27-54	CAR	2022-09-01	Letter	Landowner engagement notification sent	
			27-55	TP				
			27-56	TP				
			27-66	TP				
			27-67	CAR				
			27-70	CAR				
			27-71	CAR				
			27-72	TP				
			28-55	CA				
			28-58	TP				
			28-60	CAR				
			28-62	TP				
			28-63	TP				

CA (Compulsory acquisition), CAR (Compulsory acquisition of rights over land and temporary possession), TP (Temporary possession)  
 CAS (Compulsory acquisition of subsoil), CASTPS (Compulsory acquisition of subsoil and temporary possession of land at the surface)



No.	Land interest name/organisation and land agent's name (if applicable)	Type of interest	Plot(s)	Land requirement	Status of negotiations with land interest	RR ref. no(s).
316 Cont'd			28-64	CAR		
			28-67	CAR		
			28-68	TP		
			29-54	CA		
			29-137	CA		
			29-139	CA		
			29-155	CA		
			29-195	CA		
			31-01	CA		
			31-03	CA		
			31-04	CA		
			31-05	TP		
			31-06	TP		
			31-08	TP		
			31-11	CAR		
			31-12	CA		
			31-13	TP		
			31-18	TP		
			31-19	TP		
			31-23	CA		
			31-24	CA		
			31-25	CA		
			31-30	CA		

CA (Compulsory acquisition), CAR (Compulsory acquisition of rights over land and temporary possession), TP (Temporary possession)  
 CAS (Compulsory acquisition of subsoil), CASTPS (Compulsory acquisition of subsoil and temporary possession of land at the surface)

No.	Land interest name/organisation and land agent's name (if applicable)	Type of interest	Plot(s)	Land requirement	Status of negotiations with land interest	RR ref. no(s).
316 Cont'd			31-33	CA		
			31-35	CA		
			32-10	CA		
			32-14	TP		
			32-17	CAR		
			32-20	CA		
			32-57	TP		
			32-60	CA		
			32-81	TP		
			32-154	CA		
			32-175	TP		
			32-176	TP		
			32-180	TP		
			32-182	TP		
			32-183	TP		
			32-184	CA		
			32-185	CA		
			32-186	TP		
			40-01	CA		
			40-02	CA		
			40-05	CA		
			40-10	CA		
			42-14	CAR		

CA (Compulsory acquisition), CAR (Compulsory acquisition of rights over land and temporary possession), TP (Temporary possession)  
 CAS (Compulsory acquisition of subsoil), CASTPS (Compulsory acquisition of subsoil and temporary possession of land at the surface)

No.	Land interest name/organisation and land agent's name (if applicable)	Type of interest	Plot(s)	Land requirement	Status of negotiations with land interest	RR ref. no(s).
316 Cont'd			42-15	CA		
			42-19	CA		
			42-31	CA		
			42-32	CA		
			42-66	CA		
			42-67	CA		
			42-74	CA		
			42-86	CA		
			42-91	CA		
			42-102	CA		
			43-04	CA		
			43-06	CA		
			44-04	TP		
			44-07	TP		
			44-11	CAR		
			44-16	CAR		
			44-18	CA		
			44-20	CAR		
			44-21	CA		
			44-32	CA		
			44-35	CA		
			44-36	CA		
			44-37	CA		

CA (Compulsory acquisition), CAR (Compulsory acquisition of rights over land and temporary possession), TP (Temporary possession)  
 CAS (Compulsory acquisition of subsoil), CASTPS (Compulsory acquisition of subsoil and temporary possession of land at the surface)

No.	Land interest name/organisation and land agent's name (if applicable)	Type of interest	Plot(s)	Land requirement	Status of negotiations with land interest	RR ref. no(s).
316 Cont'd			44-41	CA		
			44-52	CA		
			44-66	CA		
			44-67	CA		
			44-68	CAR		
			44-75	CA		
			44-81	CAR		
			44-90	CAR		
			44-92	TP		
			44-93	TP		
			44-94	CAR		
			44-99	CAR		
			44-112	CAR		
			45-79	TP		
			45-80	CA		
			45-87	CAR		
			45-88	TP		
			45-89	CAR		
			45-107	TP		
			45-108	CAR		
			45-110	CAR		
			45-111	CAR		
			45-112	CAR		

CA (Compulsory acquisition), CAR (Compulsory acquisition of rights over land and temporary possession), TP (Temporary possession)  
 CAS (Compulsory acquisition of subsoil), CASTPS (Compulsory acquisition of subsoil and temporary possession of land at the surface)

No.	Land interest name/organisation and land agent's name (if applicable)	Type of interest	Plot(s)	Land requirement	Status of negotiations with land interest	RR ref. no(s).	
316 Cont'd			45-114	CA			
			45-115	CA			
			45-116	CA			
			45-117	CA			
			45-120	CAR			
			45-121	CAR			
			45-126	CA			
			45-132	TP			
			45-134	CA			
			45-135	CA			
			45-138	CA			
317	Essex County Council Lambert Smith Hampton (as agent)	Cat 1, 2 and 3	29-17	CAR	2017-04-12 Letter	In contact with the Local Authority since Preferred Route Announcement April 2017. They are fully aware of the Project and its effect on their property. The property agreements are being progressed as part of the overall dialogue with the Local Authorities and an updated position will be included within the Statement of Common Ground. Preferred Route Announcement notification sent	RR-0305
			29-31	TP	2017-04-25 Meeting	Discussion regarding Statutory consultation and design details	
			29-39	TP	2017-06-13 Email	Correspondence regarding survey access	
			29-42	CA	2017-08-17 Letter	Survey access request sent	
			29-54	CA	2017-10-24 Meeting	Discussion regarding route updates, introduction and explanation of the Environmental Impact Assessment scoping report	
			29-108	CA	2017-10-31 Letter	Order Limits update notification sent	
			43-07	CAR	2017-12-19 Meeting	Discussion regarding Statement of Community consultation	
			43-08	CA	2018-02-26 Meeting	Second meeting to discuss the draft Statement of Community consultation	

CA (Compulsory acquisition), CAR (Compulsory acquisition of rights over land and temporary possession), TP (Temporary possession)  
CAS (Compulsory acquisition of subsoil), CASTPS (Compulsory acquisition of subsoil and temporary possession of land at the surface)

No.	Land interest name/organisation and land agent's name (if applicable)	Type of interest	Plot(s)	Land require ment	Status of negotiations with land interest			RR ref. no(s).
317 Cont'd			43-09	CAR	2018-03-15	Email	Correspondence regarding survey access	
			43-10	TP	2018-03-19	Meeting	Stakeholder Advisor Panel meeting	
			43-18	CAR	2018-06-25	Letter	Land Interest Questionnaire sent	
			43-19	CAR	2018-07-03	Meeting	Discussion regarding planning policy, governance processes and Statement of Common Ground	
			43-22	CA	2018-07-06	Letter	Land Interest Questionnaire response	
			43-23	CA	2018-07-11	Meeting	Discussion regarding Statutory consultation engagement and Project update	
			43-26	CA	2018-08-20	Letter	Land Interest Questionnaire sent	
			43-29	CA	2018-10-08	Letter	Land Interest Questionnaire response	
			43-31	CA	2018-10-09	Letter	Section 42 Statutory consultation notification sent	
			43-34	CA	2018-11-09	Email	Correspondence regarding survey access request	
			43-104	CAR	2018-11-12	Email	Correspondence regarding Land Interest Questionnaire	
			43-105	CAR	2018-11-22	Email	Correspondence regarding Land Interest Questionnaire response	
			43-106	CAR	2018-11-23	Letter	Land Interest Questionnaire response	
			43-107	CAR	2019-01-24	Meeting	Discussion regarding Planning Performance Agreements	
			43-108	CAR	2019-01-29	Meeting	Discussion regarding legacy and economic benefits progress, environmental matters and Planning Performance Agreements	
			44-03	CAR	2019-04-01	Meeting	Discussion regarding legacy, skills and employment approaches, ideas and future collaboration	
			44-04	TP	2019-05-08	Meeting	Discussion regarding Project update	
			44-08	CAR	2020-01-27	Letter	Supplementary consultation notification sent	
			44-11	CAR	2020-01-30	Meeting	Supplementary consultation briefing	
			44-12	CA	2020-05-27	Letter	Correspondence regarding Supplementary consultation	
			44-18	CA	2020-07-13	Letter	Design Refinement consultation notification sent	
			44-23	CA	2020-08-18	Meeting	Discussion regarding Project update	

CA (Compulsory acquisition), CAR (Compulsory acquisition of rights over land and temporary possession), TP (Temporary possession)  
CAS (Compulsory acquisition of subsoil), CASTPS (Compulsory acquisition of subsoil and temporary possession of land at the surface)

No.	Land interest name/organisation and land agent's name (if applicable)	Type of interest	Plot(s)	Land requirement	Status of negotiations with land interest			RR ref. no(s).
317 Cont'd			44-39	CA	2020-08-21	Meeting	Discussion regarding Project updates on various issues	
			44-48	CA	2020-09-15	Meeting	Discussion regarding progress update, technical engagement and Statement of Common Ground	
			44-58	CA	2020-09-21	Meeting	Discussion regarding meeting dates for the Statement of Common Ground	
			44-67	CA	2020-10-14	Meeting	Discussion regarding progress update	
			44-74	CA	2020-10-22	Meeting	Discussion regarding issues log and cultural heritage	
			45-74	CA	2020-10-23	Meeting	Discussion regarding issues log and cultural heritage	
			45-77	CA	2020-10-26	Meeting	Discussion regarding issues log and cultural heritage	
			45-78	CA	2020-11-05	Meeting	Discussion regarding issues log and cultural heritage	
			45-79	TP	2020-11-18	Meeting	Discussion regarding Brentwood Enterprise Park, legacy of the Project and Statement of Common Ground	
			45-80	CA	2020-11-24	Meeting	Engagement regarding Project update, schedule and Development Consent Order	
			45-82	CA	2021-01-11	Letter	Land Interest Questionnaire sent	
			45-83	CA	2021-02-11	Meeting	Discussion regarding progress update, Development Consent Order documentation and Statement of Common Ground	
			45-84	CA	2021-02-25	Meeting	Discussion regarding public consultation and next steps	
			45-85	CA	2021-03-10	Letter	Land Interest Questionnaire response	
			45-87	CAR	2021-07-13	Letter	Community Impacts consultation notification sent	
			45-88	TP	2022-04-05	Email	Correspondence regarding land interest enquiry	
			45-89	CAR	2022-05-11	Letter	Landowner engagement notification sent	
			45-90	CA	2022-05-13	Letter	Local Refinement consultation notification sent	
			45-91	CA	2022-05-19	Email	Correspondence responding to land interest enquiry	
			45-94	CA	2022-05-26	Email	Correspondence regarding survey access request	
			45-97	CA	2022-06-20	Email	Correspondence regarding survey access request	
			45-98	CA	2023-01-08	Letter	Section 56 notification sent	

CA (Compulsory acquisition), CAR (Compulsory acquisition of rights over land and temporary possession), TP (Temporary possession)  
CAS (Compulsory acquisition of subsoil), CASTPS (Compulsory acquisition of subsoil and temporary possession of land at the surface)

No.	Land interest name/organisation and land agent's name (if applicable)	Type of interest	Plot(s)	Land requirement	Status of negotiations with land interest			RR ref. no(s).
317 Cont'd			45-99	CAR	2023-05-26	Meeting	With agent regarding replacement land and voluntary agreement	
			45-100	CAR	2023-05-26	Email	To agent reference voluntary agreement	
			45-101	CA				
			45-102	CA				
			45-103	CA				
			45-105	TP				
			45-106	CA				
			45-107	TP				
			45-108	CAR				
			45-109	CA				
			45-110	CAR				
			45-111	CAR				
			45-112	CAR				
			45-114	CA				
			45-115	CA				
			45-116	CA				
			45-117	CA				
			45-118	CA				
			45-119	CA				
			45-120	CAR				
			45-121	CAR				
			45-122	CA				
			45-123	CA				

CA (Compulsory acquisition), CAR (Compulsory acquisition of rights over land and temporary possession), TP (Temporary possession)  
 CAS (Compulsory acquisition of subsoil), CASTPS (Compulsory acquisition of subsoil and temporary possession of land at the surface)



No.	Land interest name/organisation and land agent's name (if applicable)	Type of interest	Plot(s)	Land requirement	Status of negotiations with land interest	RR ref. no(s).
317 Cont'd			45-124	CA		
			45-125	CA		
			45-126	CA		
			45-127	CA		
			45-128	CA		
			45-129	CA		
			45-130	CA		
			45-131	CA		
			45-132	TP		
			45-133	CA		
			45-134	CA		
			45-135	CA		
			45-136	CA		
			45-137	TP		
			45-138	CA		
			45-139	TP		
			45-145	TP		
			45-146	TP		
			45-147	TP		
			45-148	TP		
			45-149	TP		
			45-150	TP		
			45-151	TP		

CA (Compulsory acquisition), CAR (Compulsory acquisition of rights over land and temporary possession), TP (Temporary possession)  
 CAS (Compulsory acquisition of subsoil), CASTPS (Compulsory acquisition of subsoil and temporary possession of land at the surface)

No.	Land interest name/organisation and land agent's name (if applicable)	Type of interest	Plot(s)	Land requirement	Status of negotiations with land interest	RR ref. no(s).
317 Cont'd			45-152	TP		
			45-154	TP		
			45-155	CAR		
			45-156	CA		
			45-157	CA		
			45-158	CAR		
			45-160	CAR		
			45-162	CA		
			45-163	CA		
			45-164	TP		
			45-165	CAR		
			45-166	TP		
			45-167	TP		
			45-168	CAR		
			45-169	CAR		
			45-170	CA		
			45-171	CAR		
			45-172	CAR		
			45-173	CAR		
			45-174	CAR		
			45-175	CAR		
			45-178	TP		
			45-179	TP		

CA (Compulsory acquisition), CAR (Compulsory acquisition of rights over land and temporary possession), TP (Temporary possession)  
 CAS (Compulsory acquisition of subsoil), CASTPS (Compulsory acquisition of subsoil and temporary possession of land at the surface)

No.	Land interest name/organisation and land agent's name (if applicable)	Type of interest	Plot(s)	Land requirement	Status of negotiations with land interest	RR ref. no(s).
317 Cont'd			45-180	TP		
			46-35	CA		
			46-38	CA		
			46-45	CA		
			46-46	CA		
			46-49	CA		
			46-50	CA		
			46-51	CA		
			46-52	TP		
			46-53	CA		
			46-54	CA		
			47-09	CA		
			47-15	CA		
			47-22	CA		
			47-25	CA		
			47-29	CA		
			47-32	CA		
			47-33	CA		
			47-34	CA		
			47-35	CA		
			47-36	CA		
			47-37	CA		
			48-01	CA		

CA (Compulsory acquisition), CAR (Compulsory acquisition of rights over land and temporary possession), TP (Temporary possession)  
 CAS (Compulsory acquisition of subsoil), CASTPS (Compulsory acquisition of subsoil and temporary possession of land at the surface)

No.	Land interest name/organisation and land agent's name (if applicable)	Type of interest	Plot(s)	Land require ment	Status of negotiations with land interest	RR ref. no(s).
317 Cont'd			49-14	CA		
			49-17	CA		
			49-19	CA		
			49-21	CA		
318	Esso Petroleum Company Limited  Tom Riding - CBRE (as agent)	Cat 1, 2 and 3	06-05	CA	2017-04-12 Letter Preferred Route Announcement notification sent	RR-0309
			06-157	CA	2017-04-12 Email Correspondence regarding Preferred Route Announcement	
			06-158	CAR	2017-08-02 Letter Survey access request sent	
			06-159	CA	2017-08-17 Letter Survey access request sent	
			06-175	CA	2017-10-31 Letter Order Limits update notification sent	
			06-177	CA	2018-02-01 Phone Call Conversation regarding survey access	
			06-179	CA	2018-05-14 Letter Land Interest Questionnaire sent	
			06-180	CA	2018-09-16 Phone Call Conversation regarding land referencing	
			06-196	CA	2018-09-28 Email Correspondence regarding Land Interest Questionnaire	
			16-09	TP	2018-09-28 Letter Land Interest Questionnaire response	
			16-12	CAR	2018-10-02 Email Correspondence regarding land referencing	
			16-15	TP	2018-10-09 Letter Section 42 Statutory consultation notification sent	
			16-32	CAR	2019-08-15 Letter 2019 Post-Statutory consultation notification sent	
			19-49	CA	2020-01-27 Letter Supplementary consultation notification sent	
			19-53	CA	2020-07-13 Letter Design Refinement consultation notification sent	
			20-18	CAR	2020-09-29 Letter An invitation has been sent to negotiate and acquire land interests by voluntary agreement	
			20-25	CAR	2020-11-24 Email Correspondence responding to agent regarding District Valuation Service and valuation claim	

CA (Compulsory acquisition), CAR (Compulsory acquisition of rights over land and temporary possession), TP (Temporary possession)  
 CAS (Compulsory acquisition of subsoil), CASTPS (Compulsory acquisition of subsoil and temporary possession of land at the surface)

No.	Land interest name/organisation and land agent's name (if applicable)	Type of interest	Plot(s)	Land require ment	Status of negotiations with land interest			RR ref. no(s).
318 Cont'd			20-33	TP	2020-12-02	Email	Correspondence requesting further information from agent regarding claim and payment of surveyor fees	
			20-41	CAR	2021-02-04	Email	Correspondence with agent regarding claim valuation	
			20-58	CA	2021-02-16	Email	Correspondence confirming that claim valuation is agreed	
			22-59	CA	2021-02-18	Email	Correspondence regarding outstanding information needed for District Valuation Service Acquisition report	
			22-77	CA	2021-03-24	Email	Correspondence regarding transfer update	
			22-105	CA	2021-04-21	Email	Correspondence regarding transfer update	
			23-30	CAR	2021-07-13	Letter	Community Impacts consultation notification sent	
			23-43	TP	2021-09-27	Email	Correspondence regarding transfer update	
			23-52	TP	2021-10-26	Letter	An invitation has been sent to negotiate and acquire land interests by voluntary agreement	
			23-68	CA	2022-05-13	Letter	Local Refinement consultation notification sent	
			25-37	CAR	2022-05-24	Letter	Local Refinement consultation extension notification sent	
					2022-07-01	Email	Correspondence regarding land acquisition and security access	
					2023-01-08	Letter	Section 56 notification sent	
					2023-01-31	Email	To Hamilton Smith to request access to monitor boreholes	
					2023-02-02	Email	To Hamilton Smith regarding access to monitor boreholes and update on acquisition progress. Waiting for National Highways to consider indemnity required by Esso.	
					2023-05-08	Letter	Section 172 notice issued	
319	ETL Field Target Club	Cat 1, 2 and 3	24-69	CAR	2021-07-29	Letter	The Applicant is in contact with the Club who are content their use of the site could continue during construction. The Applicant would continue to liaise with the Club to mitigate any impact during the works.	N/A
			24-70	CA	2021-10-26	Letter	An invitation has been sent to negotiate and acquire land interests by voluntary agreement	
			27-32	CA	2022-05-13	Letter	Local Refinement consultation notification sent	

CA (Compulsory acquisition), CAR (Compulsory acquisition of rights over land and temporary possession), TP (Temporary possession)  
 CAS (Compulsory acquisition of subsoil), CASTPS (Compulsory acquisition of subsoil and temporary possession of land at the surface)

No.	Land interest name/organisation and land agent's name (if applicable)	Type of interest	Plot(s)	Land require ment	Status of negotiations with land interest			RR ref. no(s).
319 Cont'd			27-35	TP	2022-05-24	Letter	Local Refinement consultation extension notification sent	
			27-40	TP	2023-01-08	Letter	Section 56 notification sent	
			27-41	CAR				
			27-43	CA				
			27-44	CAR				
			27-51	CAR				
			27-52	TP				
			27-54	CAR				
			27-56	TP				
			27-66	TP				
			27-67	CAR				
320	European Metal Recycling Limited	Cat 1 and 3	23-78	CA	2017-04-12	Letter	An invitation to negotiate and acquire land interests by voluntary agreement has been sent by letter.	RR-0310
			23-94	CA	2017-04-25	Email	Preferred Route Announcement notification sent	
			23-95	CAR	2017-06-02	Meeting	Correspondence arranging a meeting	
			23-97	CAR	2017-06-28	Email	Discussion regarding Preferred Route Announcement	
			23-101	TP	2017-06-28	Email	Correspondence attaching minutes of a meeting	
			23-114	TP	2017-09-25	Email	Correspondence regarding Project progress	
					2017-10-31	Letter	Order Limits update notification sent	
					2017-11-01	Email	Correspondence regarding survey access	
					2018-02-05	Email	Correspondence regarding Order Limits update	
					2018-05-14	Letter	Land Interest Questionnaire sent	
					2018-08-20	Letter	Land Interest Questionnaire sent	
					2018-08-22	Letter	Land Interest Questionnaire response	

CA (Compulsory acquisition), CAR (Compulsory acquisition of rights over land and temporary possession), TP (Temporary possession)  
 CAS (Compulsory acquisition of subsoil), CASTPS (Compulsory acquisition of subsoil and temporary possession of land at the surface)

No.	Land interest name/organisation and land agent's name (if applicable)	Type of interest	Plot(s)	Land requirement	Status of negotiations with land interest			RR ref. no(s).
320 Cont'd					2018-10-09	Letter	Section 42 Statutory consultation notification sent	
					2019-02-08	Letter	Land Interest Questionnaire reminder sent	
					2019-08-15	Letter	2019 Post-Statutory consultation notification sent	
					2020-01-27	Letter	Supplementary consultation notification sent	
					2020-03-16	Letter	Land Interest Questionnaire sent	
					2020-07-13	Letter	Design Refinement consultation notification sent	
					2020-09-29	Letter	An invitation has been sent to negotiate and acquire land interests by voluntary agreement	
					2021-07-13	Letter	Community Impacts consultation notification sent	
					2021-10-26	Letter	An invitation has been sent to negotiate and acquire land interests by voluntary agreement	
					2022-05-13	Letter	Local Refinement consultation notification sent	
					2022-05-24	Letter	Local Refinement consultation extension notification sent	
					2023-01-08	Letter	Section 56 notification sent	
					2023-04-27	Email	Correspondence regarding relevant representation	
					2023-05-15	Email	Correspondence regarding relevant representation	
					2023-05-23	Email	To agent arranging update meeting	
					2023-05-31	Email	To agent rearranging update meeting	
					2023-06-02	Email	To agent confirming rearranged date for update meeting	
321	Evelyn Patricia Sach	Cat 1 and 3	24-156	CA			An invitation to negotiate and acquire land interests by voluntary agreement has been sent by letter.	N/A
					2018-10-09	Letter	Section 42 Statutory consultation notification sent	
					2018-10-09	Letter	Land Interest Questionnaire sent	
					2018-12-12	Letter	Land Interest Questionnaire response	
					2020-01-27	Letter	Supplementary consultation notification sent	

CA (Compulsory acquisition), CAR (Compulsory acquisition of rights over land and temporary possession), TP (Temporary possession)  
CAS (Compulsory acquisition of subsoil), CASTPS (Compulsory acquisition of subsoil and temporary possession of land at the surface)

No.	Land interest name/organisation and land agent's name (if applicable)	Type of interest	Plot(s)	Land requirement	Status of negotiations with land interest			RR ref. no(s).
321 Cont'd					2020-07-13	Letter	Design Refinement consultation notification sent	
					2020-09-29	Letter	An invitation has been sent to negotiate and acquire land interests by voluntary agreement	
					2021-07-13	Letter	Community Impacts consultation notification sent	
					2021-10-26	Letter	An invitation has been sent to negotiate and acquire land interests by voluntary agreement	
					2022-05-13	Letter	Local Refinement consultation notification sent	
					2022-05-24	Letter	Local Refinement consultation extension notification sent	
					2023-01-08	Letter	Section 56 notification sent	
322	Exel Logistics Property Limited	Cat 1 and 3	16-48	CA	2017-04-12	Letter	In contact with landowner who is aware of the Project and its effect on their property. Negotiations to acquire are not being progressed as the site is an historic landfill which is only partially impacted temporarily. Attempts to progress a temporary agreement will continue. Preferred Route Announcement notification sent	RR-0261,RR-0604
			16-49	CAR	2017-04-28	Email	Correspondence regarding survey works	
			16-52	CA	2017-08-16	Email	Correspondence regarding survey access	
			16-53	CA	2017-08-17	Letter	Survey access request sent	
			16-56	CAR	2017-10-31	Letter	Order Limits update notification sent	
			16-57	CAR	2018-05-14	Letter	Land Interest Questionnaire sent	
			16-59	CAR	2018-06-14	Meeting	Discussion regarding Order Limits update, landowner status and collaboration	
			16-60	CAR	2018-08-07	Phone Call	Conversation regarding Land Interest Questionnaire	
			16-61	CA	2018-08-13	Email	Correspondence regarding Land Interest Questionnaire	
			16-63	CAR	2018-09-04	Letter	Land Interest Questionnaire response	
			19-02	TP	2018-10-09	Letter	Section 42 Statutory consultation notification sent	
			19-03	CA	2019-07-05	Meeting	Discussion regarding current geotechnical condition of the site and potential for use by the Applicant during or post Project construction	

CA (Compulsory acquisition), CAR (Compulsory acquisition of rights over land and temporary possession), TP (Temporary possession)  
 CAS (Compulsory acquisition of subsoil), CASTPS (Compulsory acquisition of subsoil and temporary possession of land at the surface)



No.	Land interest name/organisation and land agent's name (if applicable)	Type of interest	Plot(s)	Land require ment	Status of negotiations with land interest			RR ref. no(s).
322 Cont'd			19-04	TP	2019-08-15	Letter	2019 Post-Statutory consultation notification sent	
			19-05	CAR	2020-01-27	Letter	Supplementary consultation notification sent	
			19-08	TP	2020-07-13	Letter	Design Refinement consultation notification sent	
			19-10	TP	2020-08-19	Email	Correspondence regarding voluntary agreement	
			19-12	CA	2020-10-19	Email	Correspondence regarding information about the Project	
			19-14	TP	2021-07-13	Letter	Community Impacts consultation notification sent	
			19-15	TP	2021-10-26	Letter	An invitation has been sent to negotiate and acquire land interests by voluntary agreement	
			19-17	CA	2021-11-02	Email	Correspondence regarding interest in voluntary agreement	
			19-19	CA	2021-11-23	Email	Correspondence regarding voluntary agreement and fee policy	
			19-21	TP	2022-05-13	Letter	Local Refinement consultation notification sent	
			19-24	CA	2022-05-24	Letter	Local Refinement consultation extension notification sent	
			19-25	CA	2022-08-02	Letter	Land Interest Questionnaire sent	
			19-27	TP	2023-01-08	Letter	Section 56 notification sent	
			19-28	TP				
			19-29	CA				
			19-30	CA				
			19-32	CA				
			19-34	CA				
			19-35	TP				
			20-79	CA				
			20-80	CA				
			20-85	CA				
			20-86	CA				

CA (Compulsory acquisition), CAR (Compulsory acquisition of rights over land and temporary possession), TP (Temporary possession)  
 CAS (Compulsory acquisition of subsoil), CASTPS (Compulsory acquisition of subsoil and temporary possession of land at the surface)

No.	Land interest name/organisation and land agent's name (if applicable)	Type of interest	Plot(s)	Land requirement	Status of negotiations with land interest	RR ref. no(s).
322 Cont'd			20-87 20-89 20-91 20-96 20-97 20-98 20-99 20-100 20-101 20-102 23-158 23-160	TP CA TP CA TP CA CAR CA CA TP CA TP		
323	F.C. Stark Limited	Cat 1 and 3	26-27 26-28	CAR CAR	<p>An invitation to negotiate and acquire land interests by voluntary agreement has been sent by letter.</p> <p>2020-03-16 Letter Land Interest Questionnaire sent</p> <p>2020-07-02 Letter Land Interest Questionnaire response</p> <p>2020-07-13 Letter Design Refinement consultation notification sent</p> <p>2020-09-29 Letter An invitation has been sent to negotiate and acquire land interests by voluntary agreement</p> <p>2021-07-13 Letter Community Impacts consultation notification sent</p> <p>2021-10-26 Letter An invitation has been sent to negotiate and acquire land interests by voluntary agreement</p> <p>2022-05-13 Letter Local Refinement consultation notification sent</p> <p>2022-05-24 Letter Local Refinement consultation extension notification sent</p> <p>2023-01-08 Letter Section 56 notification sent</p>	N/A

CA (Compulsory acquisition), CAR (Compulsory acquisition of rights over land and temporary possession), TP (Temporary possession)  
 CAS (Compulsory acquisition of subsoil), CASTPS (Compulsory acquisition of subsoil and temporary possession of land at the surface)

No.	Land interest name/organisation and land agent's name (if applicable)	Type of interest	Plot(s)	Land require ment	Status of negotiations with land interest	RR ref. no(s).
324	Faith Sandra Daciw	Cat 1 and 3	33-183	CAR	<p>An invitation to negotiate and acquire land interests by voluntary agreement has been sent by letter.</p> <p>2018-10-09 Letter Section 42 Statutory consultation notification sent</p> <p>2018-10-09 Letter Land Interest Questionnaire sent</p> <p>2019-02-08 Letter Land Interest Questionnaire reminder sent</p> <p>2020-01-27 Letter Supplementary consultation notification sent</p> <p>2020-07-13 Letter Design Refinement consultation notification sent</p> <p>2020-09-29 Letter An invitation has been sent to negotiate and acquire land interests by voluntary agreement</p> <p>2021-07-13 Letter Community Impacts consultation notification sent</p> <p>2021-10-26 Letter An invitation has been sent to negotiate and acquire land interests by voluntary agreement</p> <p>2022-05-13 Letter Local Refinement consultation notification sent</p> <p>2022-05-24 Letter Local Refinement consultation extension notification sent</p> <p>2023-01-08 Letter Section 56 notification sent</p>	N/A
325	Fatai Idowu Arobieke	Cat 1 and 3	26-47	CAR	<p>An invitation to negotiate and acquire land interests by voluntary agreement has been sent by letter.</p> <p>2020-01-27 Letter Supplementary consultation notification sent</p> <p>2020-07-13 Letter Design Refinement consultation notification sent</p> <p>2020-09-29 Letter An invitation has been sent to negotiate and acquire land interests by voluntary agreement</p> <p>2020-11-09 Email Correspondence regarding voluntary agreement</p> <p>2021-07-13 Letter Community Impacts consultation notification sent</p> <p>2021-10-26 Letter An invitation has been sent to negotiate and acquire land interests by voluntary agreement</p> <p>2022-05-13 Letter Local Refinement consultation notification sent</p> <p>2022-05-24 Letter Local Refinement consultation extension notification sent</p> <p>2023-01-08 Letter Section 56 notification sent</p>	N/A

CA (Compulsory acquisition), CAR (Compulsory acquisition of rights over land and temporary possession), TP (Temporary possession)  
 CAS (Compulsory acquisition of subsoil), CASTPS (Compulsory acquisition of subsoil and temporary possession of land at the surface)

No.	Land interest name/organisation and land agent's name (if applicable)	Type of interest	Plot(s)	Land require ment	Status of negotiations with land interest			RR ref. no(s).
326	Faye Mary Clements Mark Robert Stolkin Raymond Valentine Mawhood	Cat 1 and 3	22-42 22-43 23-119 23-125 23-132 23-136 23-137 23-139 23-140 23-141 23-149	CAR CAR TP CAR CAR CAR TP CAR TP TP TP	2017-10-31 2018-08-20 2018-09-11 2018-10-09 2019-04-30 2020-01-27 2020-07-13 2020-09-29 2021-07-13 2021-10-26 2021-12-13	Letter Letter Letter Letter Email Letter Letter Letter Letter Letter Letter	An invitation to negotiate and acquire land interests by voluntary agreement has been sent by letter. Order Limits update notification sent Land Interest Questionnaire sent Land Interest Questionnaire response Section 42 Statutory consultation notification sent Correspondence regarding survey access Supplementary consultation notification sent Design Refinement consultation notification sent An invitation has been sent to negotiate and acquire land interests by voluntary agreement Community Impacts consultation notification sent An invitation has been sent to negotiate and acquire land interests by voluntary agreement Landowner engagement notification sent Correspondence regarding survey access request Local Refinement consultation notification sent Local Refinement consultation extension notification sent Section 56 notification sent Minor refinement consultation notification sent	N/A
327	Ferns Surfacing Limited	Cat 1, 2 and 3	44-67 45-110 45-112 45-114	CA CAR CAR CA	2020-01-27 2020-07-13 2020-09-29 2021-01-19	Letter Letter Letter Letter	An invitation to negotiate and acquire land interests by voluntary agreement has been sent by letter. Supplementary consultation notification sent Design Refinement consultation notification sent An invitation has been sent to negotiate and acquire land interests by voluntary agreement Land Interest Questionnaire sent	N/A

CA (Compulsory acquisition), CAR (Compulsory acquisition of rights over land and temporary possession), TP (Temporary possession)  
CAS (Compulsory acquisition of subsoil), CASTPS (Compulsory acquisition of subsoil and temporary possession of land at the surface)

No.	Land interest name/organisation and land agent's name (if applicable)	Type of interest	Plot(s)	Land requirement	Status of negotiations with land interest			RR ref. no(s).
327 Cont'd			45-116	CA	2021-04-09	Letter	Land Interest Questionnaire response	
			45-120	CAR	2021-07-13	Letter	Community Impacts consultation notification sent	
			45-121	CAR	2021-10-26	Letter	An invitation has been sent to negotiate and acquire land interests by voluntary agreement	
			45-126	CA	2022-05-13	Letter	Local Refinement consultation notification sent	
			45-132	TP	2022-05-24	Letter	Local Refinement consultation extension notification sent	
			45-134	CA	2023-01-08	Letter	Section 56 notification sent	
			45-135	CA				
			45-138	CA				
328	Florin Grigore Misca	Cat 1 and 3	28-78	CA	2018-10-09	Letter	An invitation to negotiate and acquire land interests by voluntary agreement has been sent by letter. Land Interest Questionnaire sent	N/A
					2018-10-09	Letter	Section 42 Statutory consultation notification sent	
					2019-02-08	Letter	Land Interest Questionnaire reminder sent	
					2020-01-27	Letter	Supplementary consultation notification sent	
					2020-01-30	Letter	Land Interest Questionnaire response	
					2020-07-13	Letter	Design Refinement consultation notification sent	
					2020-09-29	Letter	An invitation has been sent to negotiate and acquire land interests by voluntary agreement	
					2021-07-13	Letter	Community Impacts consultation notification sent	
					2021-10-26	Letter	An invitation has been sent to negotiate and acquire land interests by voluntary agreement	
					2022-05-13	Letter	Local Refinement consultation notification sent	
					2022-05-24	Letter	Local Refinement consultation extension notification sent	
					2023-01-08	Letter	Section 56 notification sent	

CA (Compulsory acquisition), CAR (Compulsory acquisition of rights over land and temporary possession), TP (Temporary possession)  
CAS (Compulsory acquisition of subsoil), CASTPS (Compulsory acquisition of subsoil and temporary possession of land at the surface)

No.	Land interest name/organisation and land agent's name (if applicable)	Type of interest	Plot(s)	Land requirement	Status of negotiations with land interest	RR ref. no(s).
329	Forestry Commission	Cat 1	05-01 05-03 05-05 05-06 06-56 06-75 06-116 06-153 43-07 43-08 43-09 43-10 43-19 43-23 43-24 43-25 43-27 43-28	TP TP TP TP CAR TP TP TP CAR CA CAR TP CAR CA CA CA TP TP	<p>In regular contact with representatives of Forestry England as managing agents for Forestry Commission who are aware of the Project, Project requirements and its effect on the DEFRA property. Negotiation of agreements covering: replacement open space land, a Statement of Common Ground, temporary public access rights and Section 135 Planning Act 2008 consent are ongoing and will continue to be progressed into examination, as necessary.</p> <p>2017-08-17 Letter Survey access request sent</p> <p>2017-10-31 Letter Order Limits update notification sent</p> <p>2017-11-24 Letter Blight notice received</p> <p>2017-12-21 Letter Correspondence to claimants responding to blight notice</p> <p>2018-03-08 Phone Call Conversation regarding forthcoming meeting on effects of the Project on the Thames Chase Community Forest</p> <p>2018-08-06 Email Correspondence requesting confirmation on who the agent representative is</p> <p>2018-08-16 Phone Call Conversation regarding the Applicant's designated funds</p> <p>2019-04-25 Meeting Discussion regarding Project design</p> <p>2019-06-03 Email Correspondence responding to sewerage enquiry</p> <p>2020-01-27 Letter Supplementary consultation notification sent</p> <p>2020-06-01 Meeting Discussion with agent regarding proposed survey works and utility works</p> <p>2020-06-09 Email Correspondence responding to parking enquiry</p> <p>2020-07-13 Letter Design Refinement consultation notification sent</p> <p>2020-08-04 Email Correspondence regarding survey licence</p> <p>2020-08-26 Email Correspondence seeking to progress discussions on land agreement request for Section 135 letter on behalf of DEFRA</p> <p>2020-10-16 Meeting Discussion regarding issues log</p> <p>2020-10-26 Email Correspondence regarding Development Consent Order</p> <p>2020-11-20 Email Correspondence regarding Project update</p>	RR-0316

CA (Compulsory acquisition), CAR (Compulsory acquisition of rights over land and temporary possession), TP (Temporary possession)  
CAS (Compulsory acquisition of subsoil), CASTPS (Compulsory acquisition of subsoil and temporary possession of land at the surface)

No.	Land interest name/organisation and land agent's name (if applicable)	Type of interest	Plot(s)	Land requirement	Status of negotiations with land interest			RR ref. no(s).
329 Cont'd			43-31	CA	2020-11-27	Email	Correspondence regarding Project update and Development Consent Order resubmission	
			43-33	CA	2020-12-01	Meeting	Discussion regarding issues log, effect of Project on property and mitigation	
			43-35	CAR	2020-12-04	Meeting	Discussion regarding engagement, document sharing and feedback	
			43-39	CA	2020-12-08	Meeting	Discussion regarding Development Consent Order	
			43-104	CAR	2021-01-22	Email	Correspondence regarding Project update and request for a discussion of Statement of Common Ground	
			43-105	CAR	2021-02-22	Email	Correspondence regarding draft outline of landscape and ecology management plan and request for review and comment	
			43-106	CAR	2021-02-24	Meeting	Discussion regarding issues log, effect of Project on property, mitigation and utilities	
			43-107	CAR	2021-03-01	Email	Correspondence regarding request for a meeting	
			43-108	CAR	2021-03-12	Meeting	Discussion regarding utilities design update	
			43-109	CAR	2021-04-01	Meeting	Discussion regarding issues log, effect of Project on property and mitigation	
			43-110	CAR	2021-04-30	Email	Correspondence regarding Project update, Development Consent Order resubmission and request for meeting to discuss Statement of Common Ground	
			43-111	CAR	2021-05-10	Meeting	Order Limits update	
			44-08	CAR	2021-05-17	Meeting	Discussion regarding survey works	
			44-12	CA	2021-06-17	Email	Correspondence regarding Project update	
			44-39	CA	2021-07-13	Letter	Community Impacts consultation notification sent	
			44-51	CA	2021-08-13	Meeting	Discussion regarding effect of Project on property and utilities	
			44-64	TP	2021-12-13	Letter	Landowner engagement notification sent	
			46-04	CAR	2022-03-16	Meeting	Discussion regarding issues log, effect of Project on property and mitigation	
			46-12	CAR	2022-04-01	Email	Correspondence regarding survey payment	
			46-18	CA	2022-05-10	Meeting	Discussion regarding issues log, effect of Project on property, mitigation and Non-Motorised User routes	

CA (Compulsory acquisition), CAR (Compulsory acquisition of rights over land and temporary possession), TP (Temporary possession)  
CAS (Compulsory acquisition of subsoil), CASTPS (Compulsory acquisition of subsoil and temporary possession of land at the surface)

No.	Land interest name/organisation and land agent's name (if applicable)	Type of interest	Plot(s)	Land requirement	Status of negotiations with land interest			RR ref. no(s).
329 Cont'd			46-26	CAR	2022-05-13	Letter	Local Refinement consultation notification sent	
			46-55	CAR	2022-05-23	Email	Correspondence regarding survey access request	
			47-26	CAR	2022-05-24	Letter	Local Refinement consultation extension notification sent	
					2022-06-07	Email	Correspondence regarding survey access request	
					2022-06-09	Meeting	Discussion regarding Non-Motorised User routes	
					2022-06-21	Email	Correspondence regarding survey access request	
					2022-06-23	Email	Correspondence regarding Order Limits and Non-Motorised User routes	
					2022-06-28	Meeting	Discussion regarding Non-Motorised User routes	
					2022-06-29	Email	Correspondence regarding survey payment	
					2022-07-21	Email	Correspondence regarding Statement of Common Ground	
					2022-07-28	Meeting	Discussion regarding Statement of Common Ground, issues log, effect of Project on property and mitigation	
					2022-08-10	Email	Correspondence regarding Project design and utilities	
					2022-08-18	Email	Correspondence detailing replacement open space provision and requesting confirmation of agreement thereto	
					2022-08-22	Email	Correspondence responding to agent queries on compulsory acquisition rights sought, impact on Forestry England land and provision of replacement open space land	
					2022-09-01	Letter	Landowner engagement notification sent	
					2022-09-21	Email	Correspondence to agent regarding permission for proposed UKPN utilities works in advance of Development Consent Order award	
					2022-09-23	Email	Correspondence to agent and landowner attaching Thames Chase visitor survey report	
					2022-09-21	Email	Email to agent regarding permission for proposed UKPN utilities works in advance of DCO award	
					2022-09-23	Email	Correspondence sending Thames Chase Visitor Survey Report to agent and landowner	
					2022-10-07	Meeting	To discuss and finalise Statement of Common Ground	
					2022-10-25	Email	To agent regarding special category land	

CA (Compulsory acquisition), CAR (Compulsory acquisition of rights over land and temporary possession), TP (Temporary possession)  
 CAS (Compulsory acquisition of subsoil), CASTPS (Compulsory acquisition of subsoil and temporary possession of land at the surface)



No.	Land interest name/organisation and land agent's name (if applicable)	Type of interest	Plot(s)	Land requirement	Status of negotiations with land interest			RR ref. no(s).
329 Cont'd					2022-11-10	Meeting	With UK Power Networks to discuss forthcoming restringing and upgrade works (132kV 'PB' line)	
					2022-11-29	Email	To landowner informally advising of DCO formal acceptance	
					2022-12-07	Email	To landowner sending DCO Briefing Guide	
					2022-12-14	Email	To internal manager and agent asking permission to post s56 notice in Jeskyns car park	
					2022-12-19	Email	To landowner giving prior notice on period for making relevant representations to register as an interested party	
					2022-12-20	Email	To agent regarding possible voluntary agreement	
					2022-12-22	Email	To FE agent and operational manager seeking FE views on voluntarily agreeing a restrictive covenant preventing an access track being built in future on the replacement open space land at Cranham Golf Course	
					2023-01-08	Letter	Section 56 notification sent	
					2023-01-09	Email	To agent acknowledging Forestry Commission's stated position on restrictive covenant over replacement open space land	
					2023-05-19	Meeting	Update meeting regarding Statement of Common Ground	
					2023-05-19	Email	Regarding impact of utilities at Broadfields Farm	
330	Fortress International Limited Heritage Holdings Limited Charles Oliver - Caxtons (as agent)	Cat 1 and 3	04-02 04-10 04-13 04-14 04-15 04-23 04-38	CA CA CA CAR CA CA CAR	2017-04-12 2017-07-28 2017-08-17 2017-10-31 2018-06-25 2018-08-02 2018-08-06	Letter Meeting Letter Letter Letter Meeting Phone Call	Preferred Route Announcement notification sent Discussion regarding survey access Survey access request sent Order Limits update notification sent Land Interest Questionnaire sent Discussion regarding environmental mitigation Conversation regarding Order Limits update and effect of Project on property	N/A

CA (Compulsory acquisition), CAR (Compulsory acquisition of rights over land and temporary possession), TP (Temporary possession)  
CAS (Compulsory acquisition of subsoil), CASTPS (Compulsory acquisition of subsoil and temporary possession of land at the surface)

No.	Land interest name/organisation and land agent's name (if applicable)	Type of interest	Plot(s)	Land requirement	Status of negotiations with land interest			RR ref. no(s).
330 Cont'd			06-133	CA	2018-08-08	Meeting	Discussion regarding Land Interest Questionnaire	
			06-136	CAR	2018-08-09	Letter	Land Interest Questionnaire response	
			06-137	CAR	2018-10-09	Letter	Section 42 Statutory consultation notification sent	
			06-140	CA	2018-11-13	Phone Call	Conversation regarding survey access	
			06-142	CA	2019-11-19	Phone Call	Conversation regarding Land Interest Questionnaire	
			06-143	CA	2020-01-27	Letter	Supplementary consultation notification sent	
			06-144	CAR	2020-02-14	Email	Correspondence with agent explaining Order Limits update, inviting response to Supplementary consultation and proposing survey licence agreement	
			06-146	CA	2020-03-04	Phone Call	Conversation regarding survey access	
			06-151	CAR	2020-04-07	Email	Correspondence attaching signed tri-partite survey licence	
			06-152	CAR	2020-06-30	Phone Call	Conversation with landowner to discuss progress with survey works and Project land requirements including permanent and temporary land	
			06-163	CA	2020-07-13	Letter	Design Refinement consultation notification sent	
			06-167	CA	2020-08-04	Email	Correspondence regarding survey payment	
			06-168	CA	2020-08-20	Email	Correspondence explaining detailed land requirements following landowner request during call	
			06-191	CA	2020-09-29	Letter	An invitation has been sent to negotiate and acquire land interests by voluntary agreement	
			06-195	CA	2020-10-08	Email	Correspondence attaching land use plans, and regarding Project proposals and voluntary agreement	
			06-197	CA	2021-02-12	Email	Correspondence regarding survey consent form	
			06-200	CA	2021-03-23	Email	Correspondence requesting survey access	
			06-201	CA	2021-03-24	Email	Correspondence requesting survey access	
			06-207	CAR	2021-07-07	Email	Correspondence regarding voluntary agreement	
			06-208	CAR	2021-07-13	Letter	Community Impacts consultation notification sent	
			06-211	CA	2021-08-05	Email	Correspondence arranging a meeting	

CA (Compulsory acquisition), CAR (Compulsory acquisition of rights over land and temporary possession), TP (Temporary possession)  
CAS (Compulsory acquisition of subsoil), CASTPS (Compulsory acquisition of subsoil and temporary possession of land at the surface)

No.	Land interest name/organisation and land agent's name (if applicable)	Type of interest	Plot(s)	Land require ment	Status of negotiations with land interest			RR ref. no(s).
330 Cont'd			11-01 11-08 11-09 11-10 11-11 11-12 11-13 11-15 11-35	CA CA CA CA CA CA CA CAR CA	2021-10-26 2021-12-16 2022-05-13 2022-05-24 2022-09-05 2023-01-08 2023-01-17 2023-01-31 2023-03-24	Letter Email Letter Letter Letter Letter Email Meeting Letter	An invitation has been sent to negotiate and acquire land interests by voluntary agreement Correspondence regarding survey works Local Refinement consultation notification sent Local Refinement consultation extension notification sent Landowner engagement notification sent Section 56 notification sent Correspondence to landowner representatives requesting a face to face meeting Without Prejudice meeting to discuss Project land requirements, programme and options to move forwards Letter from landowners agent disputing the Applicants open space land designation	
331	Frikkie Van Rooyen	Cat 1 and 3	42-148	CAR	2018-10-09 2018-10-09 2019-02-08 2019-02-14 2020-01-27 2020-07-13 2020-09-29 2020-11-02 2020-11-09 2021-07-13 2021-10-26	Letter Letter Letter Letter Letter Letter Letter Email Email Letter Letter	An invitation to negotiate and acquire land interests by voluntary agreement has been sent by letter. Land Interest Questionnaire sent Section 42 Statutory consultation notification sent Land Interest Questionnaire reminder sent Land Interest Questionnaire response Supplementary consultation notification sent Design Refinement consultation notification sent An invitation has been sent to negotiate and acquire land interests by voluntary agreement Correspondence regarding voluntary agreement Correspondence regarding voluntary agreement Community Impacts consultation notification sent An invitation has been sent to negotiate and acquire land interests by voluntary agreement	N/A

CA (Compulsory acquisition), CAR (Compulsory acquisition of rights over land and temporary possession), TP (Temporary possession)  
CAS (Compulsory acquisition of subsoil), CASTPS (Compulsory acquisition of subsoil and temporary possession of land at the surface)

No.	Land interest name/organisation and land agent's name (if applicable)	Type of interest	Plot(s)	Land requirement	Status of negotiations with land interest			RR ref. no(s).
331 Cont'd					2022-05-13	Letter	Local Refinement consultation notification sent	
					2022-05-24	Letter	Local Refinement consultation extension notification sent	
					2023-01-08	Letter	Section 56 notification sent	
332	Gads Hill School	Cat 1 and 3	09-58	TP	2020-01-27	Letter	An invitation to negotiate and acquire land interests by voluntary agreement has been sent by letter. Supplementary consultation notification sent	N/A
					2020-07-13	Letter	Design Refinement consultation notification sent	
					2020-09-29	Letter	An invitation has been sent to negotiate and acquire land interests by voluntary agreement	
					2020-09-30	Email	Correspondence regarding interest in voluntary agreement	
					2020-10-12	Email	Correspondence regarding voluntary agreement	
					2021-01-19	Email	Correspondence sending voluntary licence agreement	
					2021-01-27	Email	Correspondence regarding voluntary agreement	
					2021-01-28	Email	Correspondence regarding effect of Project on property and voluntary agreement	
					2021-02-16	Email	Correspondence regarding voluntary agreement	
					2021-06-04	Email	Correspondence sending voluntary licence agreement	
					2021-07-13	Letter	Community Impacts consultation notification sent	
					2021-10-26	Letter	An invitation has been sent to negotiate and acquire land interests by voluntary agreement	
					2022-05-13	Letter	Local Refinement consultation notification sent	
					2022-05-24	Letter	Local Refinement consultation extension notification sent	
					2023-01-08	Letter	Section 56 notification sent	
333	Garry Paul Amato	Cat 1 and 3	42-150	CAR	2020-01-27	Letter	An invitation to negotiate and acquire land interests by voluntary agreement has been sent by letter. Supplementary consultation notification sent	N/A
					2020-07-13	Letter	Design Refinement consultation notification sent	

CA (Compulsory acquisition), CAR (Compulsory acquisition of rights over land and temporary possession), TP (Temporary possession)  
CAS (Compulsory acquisition of subsoil), CASTPS (Compulsory acquisition of subsoil and temporary possession of land at the surface)

No.	Land interest name/organisation and land agent's name (if applicable)	Type of interest	Plot(s)	Land require ment	Status of negotiations with land interest	RR ref. no(s).
333 Cont'd					2020-07-21 Email Correspondence regarding Design Refinement consultation 2020-09-29 Letter An invitation has been sent to negotiate and acquire land interests by voluntary agreement 2021-07-13 Letter Community Impacts consultation notification sent 2021-10-26 Letter An invitation has been sent to negotiate and acquire land interests by voluntary agreement 2022-05-13 Letter Local Refinement consultation notification sent 2022-05-24 Letter Local Refinement consultation extension notification sent 2023-01-08 Letter Section 56 notification sent	
334	Gary Douglas Colebourn	Cat 1 and 3	33-152	CAR	An invitation to negotiate and acquire land interests by voluntary agreement has been sent by letter. 2018-10-09 Letter Section 42 Statutory consultation notification sent 2018-10-09 Letter Land Interest Questionnaire sent 2018-11-21 Letter Land Interest Questionnaire response 2020-01-27 Letter Supplementary consultation notification sent 2020-07-13 Letter Design Refinement consultation notification sent 2020-09-29 Letter An invitation has been sent to negotiate and acquire land interests by voluntary agreement 2021-07-13 Letter Community Impacts consultation notification sent 2021-10-26 Letter An invitation has been sent to negotiate and acquire land interests by voluntary agreement 2022-05-13 Letter Local Refinement consultation notification sent 2022-05-24 Letter Local Refinement consultation extension notification sent 2023-01-08 Letter Section 56 notification sent	N/A
335	Gary John Archer	Cat 1 and 3	30-69	TP	An invitation to negotiate and acquire land interests by voluntary agreement has been sent by letter. 2020-07-13 Letter Design Refinement consultation notification sent	N/A

CA (Compulsory acquisition), CAR (Compulsory acquisition of rights over land and temporary possession), TP (Temporary possession)  
 CAS (Compulsory acquisition of subsoil), CASTPS (Compulsory acquisition of subsoil and temporary possession of land at the surface)

No.	Land interest name/organisation and land agent's name (if applicable)	Type of interest	Plot(s)	Land require ment	Status of negotiations with land interest	RR ref. no(s).
335 Cont'd					2020-09-29 Letter An invitation has been sent to negotiate and acquire land interests by voluntary agreement 2021-07-13 Letter Community Impacts consultation notification sent 2021-10-26 Letter An invitation has been sent to negotiate and acquire land interests by voluntary agreement 2022-05-13 Letter Local Refinement consultation notification sent 2022-05-24 Letter Local Refinement consultation extension notification sent 2023-01-08 Letter Section 56 notification sent	
336	Gary Mark Wolfe	Cat 1 and 3	43-85	TP	An invitation to negotiate and acquire land interests by voluntary agreement has been sent by letter. 2020-01-27 Letter Supplementary consultation notification sent 2020-07-13 Letter Design Refinement consultation notification sent 2020-09-29 Letter An invitation has been sent to negotiate and acquire land interests by voluntary agreement 2021-07-13 Letter Community Impacts consultation notification sent 2021-10-26 Letter An invitation has been sent to negotiate and acquire land interests by voluntary agreement 2022-05-13 Letter Local Refinement consultation notification sent 2022-05-24 Letter Local Refinement consultation extension notification sent 2023-01-08 Letter Section 56 notification sent	N/A
337	Gary Michael Thomson	Cat 1 and 3	33-108 33-112 33-114	CAR CAR CAR	An invitation to negotiate and acquire land interests by voluntary agreement has been sent by letter. 2023-01-08 Letter Section 56 notification sent 2023-06-28 Letter An invitation has been sent to negotiate and acquire land interests by voluntary agreement	N/A
338	Gary Norman Thurston Morgan	Cat 1 and 3	25-46	CAR	An invitation to negotiate and acquire land interests by voluntary agreement has been sent by letter. 2020-01-27 Letter Supplementary consultation notification sent	N/A

CA (Compulsory acquisition), CAR (Compulsory acquisition of rights over land and temporary possession), TP (Temporary possession)  
 CAS (Compulsory acquisition of subsoil), CASTPS (Compulsory acquisition of subsoil and temporary possession of land at the surface)

No.	Land interest name/organisation and land agent's name (if applicable)	Type of interest	Plot(s)	Land require ment	Status of negotiations with land interest			RR ref. no(s).
338 Cont'd					2020-07-13	Letter	Design Refinement consultation notification sent	
					2020-09-29	Letter	An invitation has been sent to negotiate and acquire land interests by voluntary agreement	
					2021-07-13	Letter	Community Impacts consultation notification sent	
					2021-10-26	Letter	An invitation has been sent to negotiate and acquire land interests by voluntary agreement	
					2022-05-13	Letter	Local Refinement consultation notification sent	
					2022-05-24	Letter	Local Refinement consultation extension notification sent	
					2023-01-08	Letter	Section 56 notification sent	
339	Gary Robert Bainbridge Heidi Jane Potter	Cat 1 and 3	09-43	TP	2020-01-27	Letter	An invitation to negotiate and acquire land interests by voluntary agreement has been sent by letter. Supplementary consultation notification sent	N/A
					2020-07-13	Letter	Design Refinement consultation notification sent	
					2020-09-29	Letter	An invitation has been sent to negotiate and acquire land interests by voluntary agreement	
					2021-07-13	Letter	Community Impacts consultation notification sent	
					2021-10-26	Letter	An invitation has been sent to negotiate and acquire land interests by voluntary agreement	
					2021-12-15	Email	Correspondence regarding interest in voluntary agreement	
					2022-01-05	Email	Correspondence sending voluntary licence agreement	
					2022-05-13	Letter	Local Refinement consultation notification sent	
					2022-05-24	Letter	Local Refinement consultation extension notification sent	
					2023-01-08	Letter	Section 56 notification sent	
340	Gemma Malt	Cat 1 and 3	12-33	TP	2020-01-27	Letter	An invitation to negotiate and acquire land interests by voluntary agreement has been sent by letter. Supplementary consultation notification sent	N/A
					2020-07-13	Letter	Design Refinement consultation notification sent	

CA (Compulsory acquisition), CAR (Compulsory acquisition of rights over land and temporary possession), TP (Temporary possession)  
 CAS (Compulsory acquisition of subsoil), CASTPS (Compulsory acquisition of subsoil and temporary possession of land at the surface)

No.	Land interest name/organisation and land agent's name (if applicable)	Type of interest	Plot(s)	Land requirement	Status of negotiations with land interest			RR ref. no(s).
340 Cont'd					2020-09-29	Letter	An invitation has been sent to negotiate and acquire land interests by voluntary agreement	
					2021-07-13	Letter	Community Impacts consultation notification sent	
					2021-10-26	Letter	An invitation has been sent to negotiate and acquire land interests by voluntary agreement	
					2022-05-13	Letter	Local Refinement consultation notification sent	
					2022-05-24	Letter	Local Refinement consultation extension notification sent	
					2023-01-08	Letter	Section 56 notification sent	
341	Geoffrey Arthur Bray	Cat 1 and 3	43-62	CAR	2020-07-13	Letter	An invitation to negotiate and acquire land interests by voluntary agreement has been sent by letter. Design Refinement consultation notification sent	N/A
					2020-09-29	Letter	An invitation has been sent to negotiate and acquire land interests by voluntary agreement	
					2021-07-13	Letter	Community Impacts consultation notification sent	
					2021-10-26	Letter	An invitation has been sent to negotiate and acquire land interests by voluntary agreement	
					2022-05-13	Letter	Local Refinement consultation notification sent	
					2022-05-24	Letter	Local Refinement consultation extension notification sent	
					2023-01-08	Letter	Section 56 notification sent	
342	Geoffrey Thomas Pasifull	Cat 1 and 3	09-35	TP	2020-01-27	Letter	An invitation to negotiate and acquire land interests by voluntary agreement has been sent by letter. Supplementary consultation notification sent	N/A
					2020-07-13	Letter	Design Refinement consultation notification sent	
					2020-09-29	Letter	An invitation has been sent to negotiate and acquire land interests by voluntary agreement	
					2021-07-13	Letter	Community Impacts consultation notification sent	
					2021-10-26	Letter	An invitation has been sent to negotiate and acquire land interests by voluntary agreement	
					2022-05-13	Letter	Local Refinement consultation notification sent	

CA (Compulsory acquisition), CAR (Compulsory acquisition of rights over land and temporary possession), TP (Temporary possession)  
CAS (Compulsory acquisition of subsoil), CASTPS (Compulsory acquisition of subsoil and temporary possession of land at the surface)



No.	Land interest name/organisation and land agent's name (if applicable)	Type of interest	Plot(s)	Land require ment	Status of negotiations with land interest			RR ref. no(s).
342 Cont'd					2022-05-24	Letter	Local Refinement consultation extension notification sent	
					2023-01-08	Letter	Section 56 notification sent	
343	George Alan Webb Glenda Topliss June Brenda Webb Trevor Foster (as agent)	Cat 1 and 3	29-186 29-251 32-05 32-06 32-18 32-19 33-177 33-289 33-290	CA TP CAR CA CAR CA CAR CA CAR	2017-09-20 2017-10-31 2017-10-31 2018-02-08 2018-02-28 2018-04-25 2018-10-09 2018-10-09 2018-10-15 2019-02-08 2019-03-21 2019-08-15 2019-11-29 2020-01-27 2020-02-13 2020-07-13 2020-09-29 2021-05-21 2021-06-04	Meeting Phone Call Letter Phone Call Letter Letter Letter Letter Letter Letter Letter Letter Email Letter Meeting Letter Letter Letter Email Phone Call	<p>A blight notice was accepted by the Applicant, however, the notice has since expired. The Applicant is continuing to provide project updates to the landowner.</p> <p>Discussion regarding the impact of the Project on their interests</p> <p>Correspondence regarding Order Limits update</p> <p>Order Limits update notification sent</p> <p>Conversation regarding Order Limits update</p> <p>Blight notice received</p> <p>Correspondence to claimants responding to blight notice</p> <p>Section 42 Statutory consultation notification sent</p> <p>Land Interest Questionnaire sent</p> <p>Section 42 Statutory consultation notification sent</p> <p>Land Interest Questionnaire reminder sent</p> <p>Land Interest Questionnaire response</p> <p>2019 Post-Statutory consultation notification sent</p> <p>Correspondence regarding survey access</p> <p>Supplementary consultation notification sent</p> <p>Discussion regarding survey works</p> <p>Design Refinement consultation notification sent</p> <p>An invitation has been sent to negotiate and acquire land interests by voluntary agreement</p> <p>Correspondence regarding survey consent form</p> <p>Conversation regarding compensation</p>	N/A

CA (Compulsory acquisition), CAR (Compulsory acquisition of rights over land and temporary possession), TP (Temporary possession)  
 CAS (Compulsory acquisition of subsoil), CASTPS (Compulsory acquisition of subsoil and temporary possession of land at the surface)

No.	Land interest name/organisation and land agent's name (if applicable)	Type of interest	Plot(s)	Land require ment	Status of negotiations with land interest		RR ref. no(s).	
343 Cont'd					2021-06-15	Email	Correspondence regarding acquisition of land	
					2021-07-13	Letter	Community Impacts consultation notification sent	
					2021-10-26	Letter	An invitation has been sent to negotiate and acquire land interests by voluntary agreement	
					2022-02-14	Email	Correspondence regarding survey consent form	
					2022-03-30	Email	Correspondence regarding survey access request	
					2022-05-13	Letter	Local Refinement consultation notification sent	
					2022-05-17	Email	Correspondence regarding Local Refinement consultation and effect of Project on property	
					2022-05-24	Letter	Local Refinement consultation extension notification sent	
					2023-01-08	Letter	Section 56 notification sent	
344	George Anthony Wade	Cat 1 and 3	09-36	TP	2020-01-27	Letter	An invitation to negotiate and acquire land interests by voluntary agreement has been sent by letter. Supplementary consultation notification sent	N/A
					2020-07-13	Letter	Design Refinement consultation notification sent	
					2020-09-29	Letter	An invitation has been sent to negotiate and acquire land interests by voluntary agreement	
					2020-10-12	Email	Correspondence regarding interest in voluntary agreement	
					2021-01-19	Email	Correspondence regarding voluntary licence agreement letter	
					2021-07-13	Letter	Community Impacts consultation notification sent	
					2021-10-26	Letter	An invitation has been sent to negotiate and acquire land interests by voluntary agreement	
					2022-05-13	Letter	Local Refinement consultation notification sent	
					2022-05-24	Letter	Local Refinement consultation extension notification sent	
					2023-01-08	Letter	Section 56 notification sent	
345	George Arthur Pettican	Cat 1 and 3	30-33	TP	2020-07-13	Letter	An invitation to negotiate and acquire land interests by voluntary agreement has been sent by letter. Design Refinement consultation notification sent	N/A

CA (Compulsory acquisition), CAR (Compulsory acquisition of rights over land and temporary possession), TP (Temporary possession)  
 CAS (Compulsory acquisition of subsoil), CASTPS (Compulsory acquisition of subsoil and temporary possession of land at the surface)

No.	Land interest name/organisation and land agent's name (if applicable)	Type of interest	Plot(s)	Land requirement	Status of negotiations with land interest			RR ref. no(s).
345 Cont'd					2020-09-29	Letter	An invitation has been sent to negotiate and acquire land interests by voluntary agreement	
					2021-07-13	Letter	Community Impacts consultation notification sent	
					2021-10-26	Letter	An invitation has been sent to negotiate and acquire land interests by voluntary agreement	
					2021-11-25	Email	Correspondence regarding voluntary agreement	
					2022-05-13	Letter	Local Refinement consultation notification sent	
					2022-05-24	Letter	Local Refinement consultation extension notification sent	
					2023-01-08	Letter	Section 56 notification sent	
346	George Ernest Rackley	Cat 1 and 3	30-27	TP	2020-07-13	Letter	An invitation to negotiate and acquire land interests by voluntary agreement has been sent by letter. Design Refinement consultation notification sent	N/A
					2020-09-29	Letter	An invitation has been sent to negotiate and acquire land interests by voluntary agreement	
					2021-07-13	Letter	Community Impacts consultation notification sent	
					2021-10-26	Letter	An invitation has been sent to negotiate and acquire land interests by voluntary agreement	
					2022-05-13	Letter	Local Refinement consultation notification sent	
					2022-05-24	Letter	Local Refinement consultation extension notification sent	
					2023-01-08	Letter	Section 56 notification sent	
347	George Julius Burridge	Cat 1 and 3	42-140	CAR	2020-01-27	Letter	An invitation to negotiate and acquire land interests by voluntary agreement has been sent by letter. Supplementary consultation notification sent	N/A
			42-146	CAR	2020-07-13	Letter	Design Refinement consultation notification sent	
			43-103	CAR	2020-09-29	Letter	An invitation has been sent to negotiate and acquire land interests by voluntary agreement	
					2021-07-13	Letter	Community Impacts consultation notification sent	
					2021-10-26	Letter	An invitation has been sent to negotiate and acquire land interests by voluntary agreement	

CA (Compulsory acquisition), CAR (Compulsory acquisition of rights over land and temporary possession), TP (Temporary possession)  
 CAS (Compulsory acquisition of subsoil), CASTPS (Compulsory acquisition of subsoil and temporary possession of land at the surface)

No.	Land interest name/organisation and land agent's name (if applicable)	Type of interest	Plot(s)	Land require ment	Status of negotiations with land interest	RR ref. no(s).
347 Cont'd					2022-05-13 Letter Local Refinement consultation notification sent 2022-05-24 Letter Local Refinement consultation extension notification sent 2023-01-08 Letter Section 56 notification sent	
348	George Ray Blundell	Cat 1 and 3	30-26	TP	An invitation to negotiate and acquire land interests by voluntary agreement has been sent by letter. 2020-07-13 Letter Design Refinement consultation notification sent 2020-09-29 Letter An invitation has been sent to negotiate and acquire land interests by voluntary agreement 2021-07-13 Letter Community Impacts consultation notification sent 2021-10-26 Letter An invitation has been sent to negotiate and acquire land interests by voluntary agreement 2022-05-13 Letter Local Refinement consultation notification sent 2022-05-24 Letter Local Refinement consultation extension notification sent 2023-01-08 Letter Section 56 notification sent	N/A
349	George Richard Buckley	Cat 1 and 3	33-106	CAR	An invitation to negotiate and acquire land interests by voluntary agreement has been sent by letter. 2018-10-09 Letter Section 42 Statutory consultation notification sent 2018-10-09 Letter Land Interest Questionnaire sent 2018-11-21 Letter Land Interest Questionnaire response 2020-01-27 Letter Supplementary consultation notification sent 2020-07-13 Letter Design Refinement consultation notification sent 2020-09-29 Letter An invitation has been sent to negotiate and acquire land interests by voluntary agreement 2021-07-13 Letter Community Impacts consultation notification sent 2021-10-26 Letter An invitation has been sent to negotiate and acquire land interests by voluntary agreement 2022-05-13 Letter Local Refinement consultation notification sent 2022-05-24 Letter Local Refinement consultation extension notification sent	N/A

CA (Compulsory acquisition), CAR (Compulsory acquisition of rights over land and temporary possession), TP (Temporary possession)  
 CAS (Compulsory acquisition of subsoil), CASTPS (Compulsory acquisition of subsoil and temporary possession of land at the surface)

No.	Land interest name/organisation and land agent's name (if applicable)	Type of interest	Plot(s)	Land requirement	Status of negotiations with land interest			RR ref. no(s).
349 Cont'd					2023-01-08	Letter	Section 56 notification sent	
350	George Wimpey South East Limited	Cat 1 and 3	13-19	CAR	2018-10-09	Letter	An invitation to negotiate and acquire land interests by voluntary agreement has been sent by letter. Land Interest Questionnaire sent	N/A
					2018-10-09	Letter	Section 42 Statutory consultation notification sent	
					2019-02-08	Letter	Land Interest Questionnaire reminder sent	
					2020-01-27	Letter	Supplementary consultation notification sent	
					2020-07-13	Letter	Design Refinement consultation notification sent	
					2020-09-29	Letter	An invitation has been sent to negotiate and acquire land interests by voluntary agreement	
					2021-07-13	Letter	Community Impacts consultation notification sent	
					2021-10-26	Letter	An invitation has been sent to negotiate and acquire land interests by voluntary agreement	
					2022-05-13	Letter	Local Refinement consultation notification sent	
					2022-05-24	Letter	Local Refinement consultation extension notification sent	
					2023-01-08	Letter	Section 56 notification sent	
351	Georgina Campbell	Cat 1 and 3	06-46	CAR	2019-08-15	Letter	An invitation to negotiate and acquire land interests by voluntary agreement has been sent by letter. 2019 Post-Statutory consultation notification sent	N/A
					2020-01-27	Letter	Supplementary consultation notification sent	
					2020-03-16	Letter	Land Interest Questionnaire sent	
					2020-07-02	Letter	Land Interest Questionnaire response	
					2020-07-13	Letter	Design Refinement consultation notification sent	
					2020-09-29	Letter	An invitation has been sent to negotiate and acquire land interests by voluntary agreement	
					2020-10-29	Email	Correspondence regarding voluntary agreement	
					2021-07-13	Letter	Community Impacts consultation notification sent	

CA (Compulsory acquisition), CAR (Compulsory acquisition of rights over land and temporary possession), TP (Temporary possession)  
CAS (Compulsory acquisition of subsoil), CASTPS (Compulsory acquisition of subsoil and temporary possession of land at the surface)

No.	Land interest name/organisation and land agent's name (if applicable)	Type of interest	Plot(s)	Land require ment	Status of negotiations with land interest	RR ref. no(s).
351 Cont'd					2021-10-26 Letter An invitation has been sent to negotiate and acquire land interests by voluntary agreement 2022-03-10 Email Correspondence regarding survey access request 2022-03-30 Email Correspondence regarding survey payment 2022-04-06 Email Correspondence regarding survey payment 2022-05-13 Letter Local Refinement consultation notification sent 2022-05-24 Letter Local Refinement consultation extension notification sent 2022-06-24 Email Correspondence regarding effect of Project on property 2022-08-22 Email Correspondence regarding land requirements 2023-01-08 Letter Section 56 notification sent	
352	Georgina Harwood	Cat 1 and 3	09-33	TP	An invitation to negotiate and acquire land interests by voluntary agreement has been sent by letter. 2020-01-27 Letter Supplementary consultation notification sent 2020-07-13 Letter Design Refinement consultation notification sent 2020-09-29 Letter An invitation has been sent to negotiate and acquire land interests by voluntary agreement 2021-07-13 Letter Community Impacts consultation notification sent 2021-10-26 Letter An invitation has been sent to negotiate and acquire land interests by voluntary agreement 2022-05-13 Letter Local Refinement consultation notification sent 2022-05-24 Letter Local Refinement consultation extension notification sent 2023-01-08 Letter Section 56 notification sent	N/A
353	Geraldine Alison Millhouse John Terence Millhouse	Cat 1 and 3	28-11 28-12	CAR CAR	An invitation to negotiate and acquire land interests by voluntary agreement has been sent by letter. 2018-08-30 Letter Land Interest Questionnaire sent 2018-09-04 Letter Land Interest Questionnaire response 2018-10-09 Letter Section 42 Statutory consultation notification sent	N/A

CA (Compulsory acquisition), CAR (Compulsory acquisition of rights over land and temporary possession), TP (Temporary possession)  
 CAS (Compulsory acquisition of subsoil), CASTPS (Compulsory acquisition of subsoil and temporary possession of land at the surface)

No.	Land interest name/organisation and land agent's name (if applicable)	Type of interest	Plot(s)	Land requirement	Status of negotiations with land interest			RR ref. no(s).
353 Cont'd					2020-01-27	Letter	Supplementary consultation notification sent	
					2020-07-13	Letter	Design Refinement consultation notification sent	
					2020-09-29	Letter	An invitation has been sent to negotiate and acquire land interests by voluntary agreement	
					2020-12-03	Email	Correspondence regarding voluntary agreement letter	
					2020-12-21	Email	Correspondence regarding compensation	
					2021-06-25	Email	Correspondence regarding voluntary agreement and fee policy	
					2021-07-13	Letter	Community Impacts consultation notification sent	
					2021-10-26	Letter	An invitation has been sent to negotiate and acquire land interests by voluntary agreement	
					2021-11-01	Email	Correspondence regarding interest in voluntary agreement	
					2021-11-23	Email	Correspondence regarding voluntary agreement and fee policy	
					2022-05-13	Letter	Local Refinement consultation notification sent	
					2022-05-24	Letter	Local Refinement consultation extension notification sent	
					2023-01-08	Letter	Section 56 notification sent	
354	Gheorghe Daniel Sabareanu Mihaela Constantin	Cat 1 and 3	33-214	CA			Property bought under the blight provisions by the Applicant. The occupier is a tenant of the Applicant occupying by way of an Assured Shorthold Tenancy. Possession will be sought under the AST first.	N/A
					2020-07-13	Letter	Design Refinement consultation notification sent	
					2020-09-29	Letter	An invitation has been sent to negotiate and acquire land interests by voluntary agreement	
					2021-01-19	Letter	Land Interest Questionnaire sent	
					2021-07-13	Letter	Community Impacts consultation notification sent	
					2022-05-13	Letter	Local Refinement consultation notification sent	
					2022-05-24	Letter	Local Refinement consultation extension notification sent	
					2023-01-08	Letter	Section 56 notification sent	

CA (Compulsory acquisition), CAR (Compulsory acquisition of rights over land and temporary possession), TP (Temporary possession)  
CAS (Compulsory acquisition of subsoil), CASTPS (Compulsory acquisition of subsoil and temporary possession of land at the surface)

No.	Land interest name/organisation and land agent's name (if applicable)	Type of interest	Plot(s)	Land requirement	Status of negotiations with land interest			RR ref. no(s).
355	Ghislaine Rossi	Cat 1 and 3	23-162 23-163	CAR TP	2022-08-18	Letter	An invitation has been sent to negotiate and acquire land interests by voluntary agreement. Local Refinement Consultation notification sent	N/A
					2022-09-07	Letter	An invitation has been sent to negotiate and acquire land interests by voluntary agreement	
					2023-01-08	Letter	Section 56 notification sent	
356	Gillian Davis Robert William Davis Trevor Foster (as agent)	Cat 1 and 3	29-207 29-209 29-215	CA CA CAR	2017-10-31	Letter	Voluntary acquisition of land discussions are ongoing with the agent representing the landowner. Order Limits update notification sent	N/A
					2017-11-20	Letter	Order Limits update notification sent	
					2018-05-14	Letter	Land Interest Questionnaire sent	
					2019-02-08	Letter	Land Interest Questionnaire reminder sent	
					2020-06-23	Email	Correspondence regarding survey works	
					2020-08-07	Email	Correspondence regarding voluntary agreement	
					2020-08-12	Email	Correspondence regarding acquisition of land by agreement and confirmation of intent to enter into voluntary agreement	
					2020-09-01	Email	Correspondence requesting valuation, property information and inspection	
					2020-09-03	Meeting	Site inspection of the property by Valuation Office Agency	
					2020-09-11	Email	Correspondence regarding intent to proceed with voluntary agreement	
					2020-09-23	Email	Correspondence from agent advising instruction to represent	
					2020-09-29	Letter	An invitation has been sent to negotiate and acquire land interests by voluntary agreement	
					2020-10-17	Email	Correspondence from agent regarding costs of Section 17 application	
					2021-01-19	Letter	Land Interest Questionnaire sent	
					2021-02-11	Email	Correspondence from agent accepting position on Section 17 costs	
					2021-05-18	Email	Correspondence from agent with details of Section 17 application	
					2021-07-13	Letter	Community Impacts consultation notification sent	

CA (Compulsory acquisition), CAR (Compulsory acquisition of rights over land and temporary possession), TP (Temporary possession)  
CAS (Compulsory acquisition of subsoil), CASTPS (Compulsory acquisition of subsoil and temporary possession of land at the surface)



No.	Land interest name/organisation and land agent's name (if applicable)	Type of interest	Plot(s)	Land requirement	Status of negotiations with land interest	RR ref. no(s).
356 Cont'd					2021-08-10 Letter Community Impacts consultation notification sent 2022-05-13 Letter Local Refinement consultation notification sent 2022-05-24 Letter Local Refinement consultation extension notification sent 2022-06-15 Email Correspondence regarding Section 17 application 2022-06-17 Email Correspondence regarding planning application decision 2022-06-21 Email Correspondence regarding planning application decision 2023-01-08 Letter Section 56 notification sent	
357	Gillian Mary Moakes	Cat 1 and 3	33-171 33-180	CAR CAR	An invitation to negotiate and acquire land interests by voluntary agreement has been sent by letter. 2017-04-12 Letter Preferred Route Announcement notification sent 2017-08-17 Letter Survey access request sent 2017-10-31 Letter Order Limits update notification sent 2018-05-14 Letter Land Interest Questionnaire sent 2018-10-09 Letter Land Interest Questionnaire sent 2018-10-09 Letter Section 42 Statutory consultation notification sent 2019-02-08 Letter Land Interest Questionnaire reminder sent 2020-01-27 Letter Supplementary consultation notification sent 2020-07-13 Letter Design Refinement consultation notification sent 2020-09-29 Letter An invitation has been sent to negotiate and acquire land interests by voluntary agreement 2021-07-13 Letter Community Impacts consultation notification sent 2021-10-26 Letter An invitation has been sent to negotiate and acquire land interests by voluntary agreement 2022-05-13 Letter Local Refinement consultation notification sent 2022-05-24 Letter Local Refinement consultation extension notification sent	N/A

CA (Compulsory acquisition), CAR (Compulsory acquisition of rights over land and temporary possession), TP (Temporary possession)  
 CAS (Compulsory acquisition of subsoil), CASTPS (Compulsory acquisition of subsoil and temporary possession of land at the surface)

No.	Land interest name/organisation and land agent's name (if applicable)	Type of interest	Plot(s)	Land require ment	Status of negotiations with land interest			RR ref. no(s).
357 Cont'd					2023-01-08	Letter	Section 56 notification sent	
358	Gladeridge Investments Limited	Cat 1 and 3	22-36 22-37 22-39 22-44 22-50 22-56	CAR CAR TP CAR CAR TP	2018-11-12 2020-02-18 2020-07-13 2020-09-29 2021-07-13 2021-10-26 2022-05-13 2022-05-24 2023-01-08	Email Letter Letter Letter Letter Letter Letter Letter Letter	An invitation to negotiate and acquire land interests by voluntary agreement has been sent by letter. Correspondence regarding survey access Supplementary consultation notification sent Design Refinement consultation notification sent An invitation has been sent to negotiate and acquire land interests by voluntary agreement Community Impacts consultation notification sent An invitation has been sent to negotiate and acquire land interests by voluntary agreement Local Refinement consultation notification sent Local Refinement consultation extension notification sent Section 56 notification sent	N/A
359	Glenice Champion	Cat 1 and 3	30-63	TP	2020-07-13 2020-09-29 2021-07-13 2021-10-26 2021-11-09 2021-11-25 2022-05-13 2022-05-24 2023-01-08	Letter Letter Letter Letter Email Phone Call Letter Letter Letter	An invitation to negotiate and acquire land interests by voluntary agreement has been sent by letter. Design Refinement consultation notification sent An invitation has been sent to negotiate and acquire land interests by voluntary agreement Community Impacts consultation notification sent An invitation has been sent to negotiate and acquire land interests by voluntary agreement Correspondence regarding voluntary agreement Conversation regarding voluntary agreement Local Refinement consultation notification sent Local Refinement consultation extension notification sent Section 56 notification sent	N/A

CA (Compulsory acquisition), CAR (Compulsory acquisition of rights over land and temporary possession), TP (Temporary possession)  
 CAS (Compulsory acquisition of subsoil), CASTPS (Compulsory acquisition of subsoil and temporary possession of land at the surface)

No.	Land interest name/organisation and land agent's name (if applicable)	Type of interest	Plot(s)	Land require ment	Status of negotiations with land interest			RR ref. no(s).
360	Glenice Lydia Shepherd	Cat 1	26-04	CA	2022-05-13	Letter	An invitation to negotiate and acquire land interests by voluntary agreement has been sent by letter. Local Refinement consultation notification sent	N/A
					2022-05-24	Letter	Local Refinement consultation extension notification sent	
					2023-01-08	Letter	Section 56 notification sent	
361	Glenn Richard Shelton	Cat 1 and 3	09-39	TP	2023-07-10	Letter	An invitation to negotiate and acquire land interests by voluntary agreement has been sent by letter. Section 102a notification sent	N/A
					2023-07-10	Letter	An invitation has been sent to negotiate and acquire land interests by voluntary agreement	
362	Glenroy Estates Ltd  Richard Greeves - Dalton Warner Davis LLP (as agent)	Cat 1	45-56	CA	2017-10-31	Letter	Contact has been made with landowner who is aware of the Project and its effect on their property. An invitation to negotiate and acquire the interests required voluntarily through a section 253 Highways Act 1980 agreement has been sent by letter and attempts to progress will continue.  Order Limits update notification sent	N/A
			45-59	CA	2017-11-20	Letter	Order Limits update notification sent	
			45-61	CA	2018-05-14	Letter	Land Interest Questionnaire sent	
			46-27	CA	2018-08-08	Meeting	Land Interest Questionnaire assistance	
					2018-09-25	Email	Correspondence regarding survey works	
					2018-10-09	Letter	Section 42 Statutory consultation notification sent	
					2019-08-15	Letter	2019 Post-Statutory consultation notification sent	
					2020-01-27	Letter	Supplementary consultation notification sent	
					2020-07-06	Email	Correspondence regarding survey works	
					2020-07-13	Letter	Design Refinement consultation notification sent	
					2020-09-29	Letter	An invitation has been sent to negotiate and acquire land interests by voluntary agreement	
					2021-07-13	Letter	Community Impacts consultation notification sent	

CA (Compulsory acquisition), CAR (Compulsory acquisition of rights over land and temporary possession), TP (Temporary possession)  
CAS (Compulsory acquisition of subsoil), CASTPS (Compulsory acquisition of subsoil and temporary possession of land at the surface)

No.	Land interest name/organisation and land agent's name (if applicable)	Type of interest	Plot(s)	Land require ment	Status of negotiations with land interest	RR ref. no(s).
362 Cont'd					<p>2021-10-26 Letter An invitation has been sent to negotiate and acquire land interests by voluntary agreement</p> <p>2021-12-10 Phone Call Conversation regarding voluntary agreement</p> <p>2022-04-12 Email Correspondence regarding fee policy</p> <p>2022-05-13 Letter Local Refinement consultation notification sent</p> <p>2022-05-24 Letter Local Refinement consultation extension notification sent</p> <p>2022-07-05 Meeting Discussion regarding Local Refinement consultation and Section 253 Agreement</p> <p>2022-08-12 Email Correspondence regarding voluntary agreement</p> <p>2022-08-26 Email Correspondence to agent attaching electronic copy of consultation correspondence regarding bridge over A127</p> <p>2022-09-01 Letter Landowner engagement notification sent</p> <p>2022-09-13 Email Correspondence regarding potential voluntary agreement</p> <p>2022-09-13 Email To agent regarding possible voluntary agreement</p> <p>2022-11-29 Email To agent informally advising of DCO formal acceptance</p> <p>2022-12-07 Email To agent sending DCO Briefing Guide</p> <p>2022-12-16 Email To agent regarding requirements for landowners to be 'appropriately competent' to undertake s253 agreements and requesting feedback on his client's suitability.</p> <p>2022-12-19 Email To agent giving prior notice on period for making relevant representations to register as an interested party</p> <p>2023-01-08 Letter Section 56 notification sent</p> <p>2023-01-09 Email To agent sending copy of s56 template letter and spreadsheet of client(s) recently receiving s56 letters</p> <p>2023-02-01 Email To agent responding to general s56 DCO query</p> <p>2023-02-02 Email To agent arranging meeting</p> <p>2023-02-06 Meeting Meeting with agent to discuss general concerns regarding land take and future management</p> <p>2023-03-16 Email To agent arranging meeting</p>	

CA (Compulsory acquisition), CAR (Compulsory acquisition of rights over land and temporary possession), TP (Temporary possession)  
 CAS (Compulsory acquisition of subsoil), CASTPS (Compulsory acquisition of subsoil and temporary possession of land at the surface)

No.	Land interest name/organisation and land agent's name (if applicable)	Type of interest	Plot(s)	Land requirement	Status of negotiations with land interest	RR ref. no(s).
362 Cont'd					2023-03-23 Email To agent arranging meeting 2023-04-17 Email To agent regarding site meeting 2023-04-21 Email To agent arranging site meeting	
363	Gloria Valerie Murray	Cat 1 and 3	45-141	TP	An invitation to negotiate and acquire land interests by voluntary agreement has been sent by letter. 2020-01-27 Letter Supplementary consultation notification sent 2020-07-13 Letter Design Refinement consultation notification sent 2020-09-29 Letter An invitation has been sent to negotiate and acquire land interests by voluntary agreement 2020-10-03 Email Correspondence regarding voluntary agreement 2020-10-14 Email Correspondence regarding voluntary agreement 2021-07-13 Letter Community Impacts consultation notification sent 2021-10-26 Letter An invitation has been sent to negotiate and acquire land interests by voluntary agreement 2022-05-13 Letter Local Refinement consultation notification sent 2022-05-24 Letter Local Refinement consultation extension notification sent 2023-01-08 Letter Section 56 notification sent	N/A
364	GMD Projects Ltd	Cat 1, 2 and 3	33-29 33-30 33-59 33-85 33-98	CA CAR CA CA CAR	The Applicant is in contact with the landowner who is aware of the Project's impact on the property and requirement for permanent acquisition of land. An invitation to negotiate and acquire land interests by voluntary agreement has been sent by letter and negotiations will be progressed if possible. 2017-04-12 Letter Preferred Route Announcement notification sent 2017-07-24 Letter Survey access request sent 2017-08-17 Letter Survey access request sent 2017-10-31 Letter Order Limits update notification sent 2018-05-14 Letter Land Interest Questionnaire sent	N/A

CA (Compulsory acquisition), CAR (Compulsory acquisition of rights over land and temporary possession), TP (Temporary possession)  
 CAS (Compulsory acquisition of subsoil), CASTPS (Compulsory acquisition of subsoil and temporary possession of land at the surface)

No.	Land interest name/organisation and land agent's name (if applicable)	Type of interest	Plot(s)	Land requirement	Status of negotiations with land interest			RR ref. no(s).
364 Cont'd			33-111	CA	2018-05-31	Letter	Land Interest Questionnaire response	
			33-147	CAR	2018-10-09	Letter	Section 42 Statutory consultation notification sent	
					2018-10-17	Letter	Correspondence regarding survey works and survey access	
					2019-05-29	Email	Correspondence regarding survey works	
					2019-08-15	Letter	2019 Post-Statutory consultation notification sent	
					2020-01-08	Email	Correspondence regarding survey access	
					2020-01-10	Email	Correspondence regarding survey licence	
					2020-01-27	Letter	Supplementary consultation notification sent	
					2020-01-31	Email	Correspondence regarding survey access	
					2020-07-13	Letter	Design Refinement consultation notification sent	
					2020-09-29	Letter	An invitation has been sent to negotiate and acquire land interests by voluntary agreement	
					2021-05-06	Email	Correspondence regarding survey payment	
					2021-06-04	Email	Correspondence regarding survey payment	
					2021-07-13	Letter	Community Impacts consultation notification sent	
					2021-07-19	Email	Correspondence regarding land referencing	
					2021-10-26	Letter	An invitation has been sent to negotiate and acquire land interests by voluntary agreement	
					2021-11-03	Email	Correspondence regarding interest in voluntary agreement	
					2022-02-01	Email	Correspondence regarding survey payment	
					2022-05-13	Letter	Local Refinement consultation notification sent	
					2022-05-24	Letter	Local Refinement consultation extension notification sent	
					2023-01-08	Letter	Section 56 notification sent	

CA (Compulsory acquisition), CAR (Compulsory acquisition of rights over land and temporary possession), TP (Temporary possession)  
CAS (Compulsory acquisition of subsoil), CASTPS (Compulsory acquisition of subsoil and temporary possession of land at the surface)

No.	Land interest name/organisation and land agent's name (if applicable)	Type of interest	Plot(s)	Land requirement	Status of negotiations with land interest	RR ref. no(s).
365	Goldshield Property Investments Limited	Cat 1	39-44 39-45	CA CA	<p>Discussions have taken place with the landowner's agent who is aware of the small impact the Project proposals would have on the client's land. This would not affect future development of the land. Agreed not to progress voluntary agreement.</p> <p>2019-08-15 Letter 2019 Post-Statutory consultation notification sent</p> <p>2019-11-08 Letter Land Interest Questionnaire sent</p> <p>2020-01-27 Letter Supplementary consultation notification sent</p> <p>2020-07-13 Letter Design Refinement consultation notification sent</p> <p>2020-09-29 Letter An invitation has been sent to negotiate and acquire land interests by voluntary agreement</p> <p>2020-10-23 Email Correspondence regarding interest in voluntary agreement</p> <p>2021-01-12 Email Correspondence regarding voluntary agreement letter</p> <p>2021-01-19 Letter Land Interest Questionnaire sent</p> <p>2021-02-02 Email Correspondence regarding land referencing</p> <p>2021-06-24 Email Correspondence regarding voluntary agreement letter</p> <p>2021-07-13 Letter Community Impacts consultation notification sent</p> <p>2022-01-04 Email Correspondence regarding Project impact</p> <p>2022-01-06 Meeting Discussion regarding Project impact, Non-Motorised User routes and future development proposals</p> <p>2022-05-13 Letter Local Refinement consultation notification sent</p> <p>2022-05-24 Letter Local Refinement consultation extension notification sent</p> <p>2023-01-08 Letter Section 56 notification sent</p>	N/A
366	Gordon Douglas Ogden	Cat 1 and 3	33-120	CAR	<p>An invitation to negotiate and acquire land interests by voluntary agreement has been sent by letter.</p> <p>2018-10-09 Letter Land Interest Questionnaire sent</p> <p>2018-10-09 Letter Section 42 Statutory consultation notification sent</p> <p>2019-02-08 Letter Land Interest Questionnaire reminder sent</p>	N/A

CA (Compulsory acquisition), CAR (Compulsory acquisition of rights over land and temporary possession), TP (Temporary possession)  
 CAS (Compulsory acquisition of subsoil), CASTPS (Compulsory acquisition of subsoil and temporary possession of land at the surface)

No.	Land interest name/organisation and land agent's name (if applicable)	Type of interest	Plot(s)	Land requirement	Status of negotiations with land interest	RR ref. no(s).
366 Cont'd					2020-01-27 Letter Supplementary consultation notification sent 2020-07-13 Letter Design Refinement consultation notification sent 2020-09-29 Letter An invitation has been sent to negotiate and acquire land interests by voluntary agreement 2021-07-13 Letter Community Impacts consultation notification sent 2021-10-26 Letter An invitation has been sent to negotiate and acquire land interests by voluntary agreement 2022-05-13 Letter Local Refinement consultation notification sent 2022-05-24 Letter Local Refinement consultation extension notification sent 2023-01-08 Letter Section 56 notification sent	
367	Gordon Goldsmith	Cat 1 and 3	33-170	CAR	An invitation to negotiate and acquire land interests by voluntary agreement has been sent by letter. 2023-07-10 Letter Section 102a notification sent 2023-07-10 Letter An invitation has been sent to negotiate and acquire land interests by voluntary agreement	RR-0359
368	Graeme Howard Bradbury Suzanne Bradbury	Cat 1 and 3	42-133	CAR	An invitation to negotiate and acquire land interests by voluntary agreement has been sent by letter. 2019-02-27 Email Correspondence regarding survey access 2019-09-09 Email Correspondence regarding survey access 2020-01-27 Letter Supplementary consultation notification sent 2020-03-16 Letter Land Interest Questionnaire sent 2020-07-02 Letter Land Interest Questionnaire response 2020-07-13 Letter Design Refinement consultation notification sent 2020-09-29 Letter An invitation has been sent to negotiate and acquire land interests by voluntary agreement 2021-07-13 Letter Community Impacts consultation notification sent 2021-10-26 Letter An invitation has been sent to negotiate and acquire land interests by voluntary agreement	N/A

CA (Compulsory acquisition), CAR (Compulsory acquisition of rights over land and temporary possession), TP (Temporary possession)  
 CAS (Compulsory acquisition of subsoil), CASTPS (Compulsory acquisition of subsoil and temporary possession of land at the surface)



No.	Land interest name/organisation and land agent's name (if applicable)	Type of interest	Plot(s)	Land requirement	Status of negotiations with land interest	RR ref. no(s).
368 Cont'd					2022-05-13 Letter Local Refinement consultation notification sent 2022-05-24 Letter Local Refinement consultation extension notification sent 2023-01-08 Letter Section 56 notification sent	
369	Graham Michael Bishop	Cat 1 and 3	09-17	TP	An invitation to negotiate and acquire land interests by voluntary agreement has been sent by letter. 2020-01-27 Letter Supplementary consultation notification sent 2020-07-13 Letter Design Refinement consultation notification sent 2020-09-29 Letter An invitation has been sent to negotiate and acquire land interests by voluntary agreement 2021-07-13 Letter Community Impacts consultation notification sent 2021-10-26 Letter An invitation has been sent to negotiate and acquire land interests by voluntary agreement 2022-05-13 Letter Local Refinement consultation notification sent 2022-05-24 Letter Local Refinement consultation extension notification sent 2023-01-08 Letter Section 56 notification sent	N/A
370	Graham Richardson	Cat 1 and 3	26-57	CAR	An invitation to negotiate and acquire land interests by voluntary agreement has been sent by letter. 2020-01-27 Letter Supplementary consultation notification sent 2020-07-13 Letter Design Refinement consultation notification sent 2020-09-29 Letter An invitation has been sent to negotiate and acquire land interests by voluntary agreement 2021-07-13 Letter Community Impacts consultation notification sent 2021-10-26 Letter An invitation has been sent to negotiate and acquire land interests by voluntary agreement 2022-05-13 Letter Local Refinement consultation notification sent 2022-05-24 Letter Local Refinement consultation extension notification sent 2023-01-08 Letter Section 56 notification sent	N/A

CA (Compulsory acquisition), CAR (Compulsory acquisition of rights over land and temporary possession), TP (Temporary possession)  
 CAS (Compulsory acquisition of subsoil), CASTPS (Compulsory acquisition of subsoil and temporary possession of land at the surface)

No.	Land interest name/organisation and land agent's name (if applicable)	Type of interest	Plot(s)	Land requirement	Status of negotiations with land interest			RR ref. no(s).
371	Grange Contracts	Cat 1 and 3	44-93 44-94	TP CAR	2018-11-19	Letter	An invitation to negotiate and acquire land interests by voluntary agreement has been sent by letter. Section 42 Statutory consultation notification sent	N/A
					2020-01-27	Letter	Supplementary consultation notification sent	
					2020-03-16	Letter	Land Interest Questionnaire sent	
					2020-07-13	Letter	Design Refinement consultation notification sent	
					2020-09-29	Letter	An invitation has been sent to negotiate and acquire land interests by voluntary agreement	
					2021-01-19	Letter	Land Interest Questionnaire sent	
					2021-07-13	Letter	Community Impacts consultation notification sent	
					2022-05-13	Letter	Local Refinement consultation notification sent	
					2022-05-24	Letter	Local Refinement consultation extension notification sent	
					2023-01-08	Letter	Section 56 notification sent	
372	Grangewaters Outdoor Education Centre	Cat 1	34-02	CAR	2021-07-13	Letter	The Applicant has been engaging with Thurrock Council regarding the Project's proposals. Community Impacts consultation notification sent	N/A
					2021-10-26	Letter	An invitation has been sent to negotiate and acquire land interests by voluntary agreement	
					2022-05-13	Letter	Local Refinement consultation notification sent	
					2022-05-24	Letter	Local Refinement consultation extension notification sent	
					2023-01-08	Letter	Section 56 notification sent	
373	Gravesham Borough Council	Cat 1, 2 and 3	04-03 04-04	CAR CA	2017-04-12	Email	The parties have developed a Statement of Common Ground which will be updated as required during examination. It contains a record of engagement since submission of the application. The Applicant is also engaging with the landowner to consider land arrangements at Gravesend Golf Centre. Correspondence regarding Preferred Route Announcement	RR-0368
					2017-04-27	Meeting	Discussion regarding Project update, Preferred Route Announcement and potential impacts and upcoming plans	

CA (Compulsory acquisition), CAR (Compulsory acquisition of rights over land and temporary possession), TP (Temporary possession)  
CAS (Compulsory acquisition of subsoil), CASTPS (Compulsory acquisition of subsoil and temporary possession of land at the surface)

No.	Land interest name/organisation and land agent's name (if applicable)	Type of interest	Plot(s)	Land requirement	Status of negotiations with land interest			RR ref. no(s).
373 Cont'd			04-149	CAR	2017-07-19	Email	Correspondence regarding survey access	
			05-12	CAR	2017-09-05	Email	Correspondence regarding survey access	
			05-18	CAR	2017-09-25	Email	Correspondence regarding Preferred Route Announcement	
			06-133	CA	2017-10-24	Meeting	Discussion regarding route updates, introduction and explanation of the Environmental Impact Assessment scoping report	
			06-136	CAR	2017-10-26	Email	Correspondence regarding survey access	
			06-137	CAR	2017-10-31	Letter	Order Limits update notification sent	
			06-142	CA	2018-03-19	Meeting	Stakeholder Advisor Panel meeting	
			06-143	CA	2018-03-26	Meeting	Discussion regarding Statement of Community consultation	
			06-144	CAR	2018-06-19	Meeting	Discussion regarding upcoming councillor and community leader meeting and local planning	
			06-146	CA	2018-07-10	Meeting	Discussion regarding planning policy, governance processes and design development	
			06-151	CAR	2018-08-10	Meeting	Discussion regarding environmental Project identification, Order Limits and proposed land use	
			06-152	CAR	2018-08-20	Letter	Land Interest Questionnaire sent	
			06-156	CA	2018-09-04	Meeting	Discussion regarding Order Limits and Project update	
			06-157	CA	2018-10-09	Letter	Land Interest Questionnaire sent	
			06-158	CAR	2018-10-09	Letter	Section 42 Statutory consultation notification sent	
			06-159	CA	2018-10-15	Meeting	Discussion regarding construction compounds and potential Heavy Goods Vehicle routes	
			06-163	CA	2018-10-23	Letter	Land Interest Questionnaire response	
			06-167	CA	2018-11-07	Letter	Land Interest Questionnaire response	
			06-168	CA	2019-02-22	Meeting	Discussion regarding survey works	
			06-180	CA	2019-08-15	Letter	2019 Post-Statutory consultation notification sent	
			06-181	CA	2019-09-17	Meeting	Discussion regarding data sharing agreement, Non-Motorised Users opportunities, local supply chain school, technical engagement timeline and draft Planning Performance Agreements	

CA (Compulsory acquisition), CAR (Compulsory acquisition of rights over land and temporary possession), TP (Temporary possession)  
 CAS (Compulsory acquisition of subsoil), CASTPS (Compulsory acquisition of subsoil and temporary possession of land at the surface)

No.	Land interest name/organisation and land agent's name (if applicable)	Type of interest	Plot(s)	Land requirement	Status of negotiations with land interest			RR ref. no(s).
373 Cont'd			06-191	CA	2020-01-27	Letter	Supplementary consultation notification sent	
			06-197	CA	2020-02-27	Meeting	Supplementary consultation briefing	
			06-200	CA	2020-03-16	Letter	Land Interest Questionnaire sent	
			06-201	CA	2020-06-12	Meeting	Discussion regarding Project update	
			06-207	CAR	2020-07-02	Letter	Land Interest Questionnaire response	
			06-208	CAR	2020-07-06	Meeting	First of an updated series of three All Members meetings, designed to address issues and questions in relation to the Project	
			06-209	CAR	2020-07-13	Letter	Design Refinement consultation notification sent	
			06-210	CA	2020-07-15	Meeting	Discussion regarding Supplementary consultation	
			06-211	CA	2020-10-27	Meeting	Discussion regarding Supplementary consultation	
			10-05	CAR	2020-11-24	Meeting	Discussion regarding Supplementary consultation	
			11-01	CA	2020-12-16	Meeting	Discussion regarding Supplementary consultation	
			11-02	TP	2021-04-16	Meeting	Discussion regarding Project proposals and land interests	
			11-05	TP	2021-05-28	Email	Correspondence regarding engagement plan	
			11-06	TP	2021-06-22	Meeting	Discussion regarding Gravesend Golf Centre proposals	
			11-07	TP	2021-06-22	Email	Correspondence regarding updated engagement plan	
			11-08	CA	2021-07-06	Meeting	Discussion regarding follow up actions relating to high level designs and layouts of conceptual arrangements	
			11-09	CA	2021-07-07	Email	Correspondence regarding initial agreement to conceptual arrangements and layouts following previous meeting	
			11-14	CA	2021-07-13	Letter	Community Impacts consultation notification sent	
			11-16	CA	2021-08-03	Meeting	Discussion regarding Project update	
			11-17	CA	2021-09-16	Email	Correspondence confirming initial Gravesend Borough Council agreement in principle to preferred conceptual arrangement and layout	
			11-20	CA	2022-05-13	Letter	Local Refinement consultation notification sent	
			11-22	CA	2022-05-24	Letter	Local Refinement consultation extension notification sent	

CA (Compulsory acquisition), CAR (Compulsory acquisition of rights over land and temporary possession), TP (Temporary possession)  
CAS (Compulsory acquisition of subsoil), CASTPS (Compulsory acquisition of subsoil and temporary possession of land at the surface)

No.	Land interest name/organisation and land agent's name (if applicable)	Type of interest	Plot(s)	Land require ment	Status of negotiations with land interest			RR ref. no(s).
373 Cont'd			11-23	CA	2022-08-31	Email	Correspondence to landowner outlining proposed way forwards to consider in detail the delivery of a conceptual arrangement	
			11-28	CA	2022-09-05	Letter	Landowner engagement notification sent	
			11-29	CA	2022-09-14	Email	Correspondence from landowner agreeing to progress feasibility study and clarify contractual relationships	
			11-32	CA	2022-09-20	Meeting	Discussion regarding contractual relationship and progressing feasibility study	
			11-39	CAR	2022-10-04	Email	Correspondence from landowner updating on progress of feasibility study for preferred arrangement	
			11-45	CA	2022-10-10	Email	Correspondence to landowner with inspection request and ease queries to inform a compensation estimate	
			11-50	CAR	2022-10-18	Email	Correspondence to landowner chasing lease queries	
			11-51	CA	2022-12-21	Meeting	Meeting to discuss feasibility study with landowner consultants	
			11-58	CA	2023-01-08	Letter	Section 56 notification sent	
			11-63	TP	2023-02-22	Email	Correspondence from landowner attaching proposed scope and cost for feasibility study to progress preferred option	
			11-64	CAR	2023-02-23	Email	Correspondence to landowner confirming revised fee reimbursement	
			11-67	TP	2023-05-24	Email	Correspondence from landowner attaching feasibility study undertaken jointly with Swing Rite Golf Limited	
			13-01	CA				
			13-03	CA				
			13-08	CA				
			13-09	CA				
			14-01	TP				
			14-04	CAS				
			14-06	CAS				
			14-07	CAS				
14-08	CAS							

CA (Compulsory acquisition), CAR (Compulsory acquisition of rights over land and temporary possession), TP (Temporary possession)  
CAS (Compulsory acquisition of subsoil), CASTPS (Compulsory acquisition of subsoil and temporary possession of land at the surface)

No.	Land interest name/organisation and land agent's name (if applicable)	Type of interest	Plot(s)	Land requirement	Status of negotiations with land interest	RR ref. no(s).
373 Cont'd			15-08 15-20	TP CAS		
374	Greggs PLC	Cat 1	06-175 06-196	CA CA	<p>2020-07-13 Letter An invitation to negotiate and acquire land interests by voluntary agreement has been sent by letter. Design Refinement consultation notification sent</p> <p>2020-09-29 Letter An invitation has been sent to negotiate and acquire land interests by voluntary agreement</p> <p>2021-07-13 Letter Community Impacts consultation notification sent</p> <p>2022-05-13 Letter Local Refinement consultation notification sent</p> <p>2022-05-24 Letter Local Refinement consultation extension notification sent</p> <p>2023-01-08 Letter Section 56 notification sent</p>	N/A
375	Gurshinder Singh Mann	Cat 1 and 3	06-107	CAR	<p>2020-01-27 Letter An invitation to negotiate and acquire land interests by voluntary agreement has been sent by letter. Supplementary consultation notification sent</p> <p>2020-07-13 Letter Design Refinement consultation notification sent</p> <p>2020-09-29 Letter An invitation has been sent to negotiate and acquire land interests by voluntary agreement</p> <p>2020-12-13 Email Correspondence regarding voluntary agreement</p> <p>2021-07-13 Letter Community Impacts consultation notification sent</p> <p>2021-10-26 Letter An invitation has been sent to negotiate and acquire land interests by voluntary agreement</p> <p>2021-11-01 Email Correspondence regarding voluntary agreement</p> <p>2021-11-03 Email Correspondence regarding voluntary agreement</p> <p>2022-05-13 Letter Local Refinement consultation notification sent</p> <p>2022-05-24 Letter Local Refinement consultation extension notification sent</p> <p>2023-01-08 Letter Section 56 notification sent</p>	N/A
376					An invitation to negotiate and acquire land interests by voluntary agreement has been sent by letter.	

CA (Compulsory acquisition), CAR (Compulsory acquisition of rights over land and temporary possession), TP (Temporary possession)  
 CAS (Compulsory acquisition of subsoil), CASTPS (Compulsory acquisition of subsoil and temporary possession of land at the surface)

No.	Land interest name/organisation and land agent's name (if applicable)	Type of interest	Plot(s)	Land require ment	Status of negotiations with land interest			RR ref. no(s).
376 Cont'd	Hannah Elizabeth Astley	Cat 1 and 3	33-267	CAR	2023-05-02	Letter	Section 102a notification sent	N/A
			33-274	CAR	2023-06-28	Letter	An invitation has been sent to negotiate and acquire land interests by voluntary agreement	
377	Hannah Judy Mari Hacker Paul Daniel Hacker	Cat 1, 2 and 3	38-03	CAR	2018-10-09	Letter	A licence to acquire rights in relation to the landowner's subsoil up to the half-width of the highway has been agreed and completed. Section 42 Statutory consultation notification sent	N/A
			38-04	CA	2018-10-09	Letter	Land Interest Questionnaire sent	
			39-09	CA	2019-02-08	Letter	Land Interest Questionnaire reminder sent	
			39-15	TP	2019-03-04	Letter	Land Interest Questionnaire response	
			39-16	CAR	2019-04-11	Phone Call	Conversation regarding survey access	
			39-18	CAR	2019-08-15	Letter	2019 Post-Statutory consultation notification sent	
			39-19	CA	2020-01-27	Letter	Supplementary consultation notification sent	
			39-37	CA	2020-07-13	Letter	Design Refinement consultation notification sent	
			39-62	CA	2020-09-29	Letter	An invitation has been sent to negotiate and acquire land interests by voluntary agreement	
			39-63	CA	2020-11-22	Email	Correspondence regarding interest in voluntary agreement and compensation	
			39-64	CA	2020-12-07	Email	Correspondence regarding voluntary agreement	
			39-65	CAR	2021-01-19	Email	Correspondence sending voluntary licence agreement	
			39-66	CAR	2021-01-29	Email	Correspondence regarding voluntary agreement licence	
			39-67	CAR	2021-07-13	Letter	Community Impacts consultation notification sent	
			39-68	TP	2022-05-11	Letter	Landowner engagement notification sent	
			39-69	TP	2022-05-13	Letter	Local Refinement consultation notification sent	
			39-70	TP	2023-01-08	Letter	Section 56 notification sent	
			39-72	CAR				
			39-73	CA				

CA (Compulsory acquisition), CAR (Compulsory acquisition of rights over land and temporary possession), TP (Temporary possession)  
 CAS (Compulsory acquisition of subsoil), CASTPS (Compulsory acquisition of subsoil and temporary possession of land at the surface)

No.	Land interest name/organisation and land agent's name (if applicable)	Type of interest	Plot(s)	Land require ment	Status of negotiations with land interest			RR ref. no(s).
377 Cont'd			39-74	TP				
			39-77	TP				
			39-78	CAR				
			39-79	CA				
			39-82	CAR				
			41-01	CAR				
			41-03	CAR				
378	Harlex Haulage Services Limited J & B Martin (Crayford & Fawkham) Limited Tom French - BTF Partnership (as agent)	Cat 1, 2 and 3	03-13	CA	2017-05-22	Email	Correspondence regarding survey works agreement	N/A
			03-27	CA	2017-09-05	Email	Correspondence regarding survey works	
			03-39	CA	2017-10-31	Letter	Order Limits update notification sent	
			03-45	CA	2018-08-20	Letter	Land Interest Questionnaire sent	
			03-46	CA	2018-09-05	Email	Correspondence arranging a meeting	
			03-47	CA	2018-09-24	Meeting	Discussion regarding Project design and Statutory consultation	
			03-49	CA	2018-10-09	Letter	Section 42 Statutory consultation notification sent	
			03-51	CA	2019-06-21	Email	Correspondence regarding survey works	
			03-53	CA	2019-08-15	Letter	2019 Post-Statutory consultation notification sent	
			03-54	CA	2019-09-23	Email	Correspondence regarding survey licence	
			03-56	CA	2020-01-27	Letter	Supplementary consultation notification sent	
			03-59	CA	2020-02-18	Meeting	Discussion regarding introduction to Project	

CA (Compulsory acquisition), CAR (Compulsory acquisition of rights over land and temporary possession), TP (Temporary possession)  
 CAS (Compulsory acquisition of subsoil), CASTPS (Compulsory acquisition of subsoil and temporary possession of land at the surface)



No.	Land interest name/organisation and land agent's name (if applicable)	Type of interest	Plot(s)	Land requirement	Status of negotiations with land interest			RR ref. no(s).
378 Cont'd			03-62	CA	2020-06-17	Email	Correspondence proposing a virtual meeting to address Supplementary consultation representations and discuss detailed land requirements and design principles	
			03-66	CA	2020-06-18	Email	Correspondence from agent requesting a site meeting	
			03-67	CA	2020-07-02	Meeting	Discussion regarding confirmation of land requirements, outline design and outline programme responding to representations	
			03-68	CA	2020-07-03	Email	Correspondence attaching Non-Disclosure Agreement and requesting information about operation and traffic movements	
			03-79	CA	2020-07-13	Letter	Design Refinement consultation notification sent	
			03-82	CA	2020-07-22	Email	Correspondence regarding Non-Disclosure Agreement and request for information about operation and traffic movements	
			03-83	CA	2020-08-12	Email	Correspondence regarding Non-Disclosure Agreement	
			03-84	CA	2020-08-25	Email	Correspondence responding to queries on effect of Project on property	
			03-85	CA	2020-09-10	Meeting	Discussion regarding survey access over Harlex to adjoining land for survey works	
			03-86	CA	2020-09-10	Email	Correspondence responding to survey works enquiry	
			03-88	CA	2020-09-29	Letter	An invitation has been sent to negotiate and acquire land interests by voluntary agreement	
					2020-10-12	Meeting	Discussion regarding Project update, traffic modelling and environmental mitigation	
					2020-10-22	Meeting	Regular catch up meeting with agent to discuss status and case progress	
					2020-10-28	Meeting	Site meeting regarding Project proposals and effect of Project on property	
					2020-11-05	Meeting	Regular catch up meeting with agent to discuss status and case progress	
					2021-01-14	Meeting	Regular catch up meeting with agent to discuss status and case progress	
		2021-01-19	Letter	Land Interest Questionnaire sent				
		2021-02-11	Meeting	Regular catch up meeting with agent to discuss status and case progress				
		2021-03-02	Email	Correspondence regarding survey payment				

CA (Compulsory acquisition), CAR (Compulsory acquisition of rights over land and temporary possession), TP (Temporary possession)  
CAS (Compulsory acquisition of subsoil), CASTPS (Compulsory acquisition of subsoil and temporary possession of land at the surface)

No.	Land interest name/organisation and land agent's name (if applicable)	Type of interest	Plot(s)	Land require ment	Status of negotiations with land interest	RR ref. no(s).
378 Cont'd					<p>2021-03-11 Meeting Regular catch up meeting with agent to discuss status and case progress</p> <p>2021-04-01 Email Correspondence confirming the Applicant has approved the replacement road design, accommodating the landowner's preferred design and modifying its plans, subject to formal landowner agreement</p> <p>2021-04-20 Email Correspondence regarding agreement of Project proposals in the vicinity of Park Pale</p> <p>2021-04-23 Meeting Regular catch up meeting with agent to discuss status and case progress</p> <p>2021-05-13 Meeting Regular catch up meeting with agent to discuss status and case progress</p> <p>2021-06-02 Email Correspondence regarding agreement of Project proposals in the vicinity of Park Pale</p> <p>2021-06-18 Meeting Regular catch up meeting with agent to discuss status and case progress</p> <p>2021-07-13 Meeting Regular catch up meeting with agent to discuss status and case progress</p> <p>2021-07-13 Letter Community Impacts consultation notification sent</p> <p>2021-07-28 Meeting Regular catch up meeting with agent to discuss status and case progress</p> <p>2021-08-20 Meeting Regular catch up meeting with agent to discuss status and case progress</p> <p>2021-09-15 Meeting Regular catch up meeting with agent to discuss status and case progress</p> <p>2021-10-13 Meeting Regular catch up meeting with agent to discuss status and case progress</p> <p>2021-11-10 Meeting Regular catch up meeting with agent to discuss status and case progress</p> <p>2022-01-26 Email Correspondence regarding the status of the non-object letter</p> <p>2022-02-07 Meeting Regular catch up meeting with agent to discuss status and case progress</p> <p>2022-03-01 Meeting Regular catch up meeting with agent to discuss status and case progress</p> <p>2022-04-04 Meeting Regular catch up meeting with agent to discuss status and case progress</p> <p>2022-05-03 Meeting Regular catch up meeting with agent to discuss status and case progress</p>	

CA (Compulsory acquisition), CAR (Compulsory acquisition of rights over land and temporary possession), TP (Temporary possession)  
CAS (Compulsory acquisition of subsoil), CASTPS (Compulsory acquisition of subsoil and temporary possession of land at the surface)

No.	Land interest name/organisation and land agent's name (if applicable)	Type of interest	Plot(s)	Land requirement	Status of negotiations with land interest	RR ref. no(s).
378 Cont'd					2022-05-13 Letter Local Refinement consultation notification sent 2022-05-24 Letter Local Refinement consultation extension notification sent 2022-05-30 Meeting Regular catch up meeting with agent to discuss status and case progress 2022-06-21 Meeting Regular catch up meeting with agent to discuss status and case progress 2022-07-25 Meeting Regular catch up meeting with agent to discuss status and case progress 2022-08-15 Meeting Discussion with agent regarding case progress 2022-09-05 Meeting Regular catch up meeting with agent to discuss status and case progress 2022-09-05 Meeting Regular update meeting with agent 2022-10-07 Meeting Regular update meeting with agent 2022-11-28 Meeting Regular update meeting with agent 2022-12-19 Meeting Regular update meeting with agent 2022-12-22 Email Correspondence to landowner agent re-attaching HoT's for retained access easement and seeking agreement 2023-01-08 Letter Section 56 notification sent 2023-01-09 Meeting Regular update meeting with agent 2023-02-06 Meeting Regular update meeting with agent 2023-02-07 Meeting Site meeting with landowner and agent to re-familiarise landowner with Project land requirements and understand latest concerns 2023-02-07 Meeting Site meeting with agent and landowner to discuss concerns 2023-02-15 Email Correspondence to all meeting attendees with takeaways from the site meeting 2023-02-15 Email Correspondence to all meeting attendees addressing the Applicants actions from the site meeting including explanation of the works in the area 2023-02-15 Email Correspondence to agent and landowner with meeting notes, actions and plans	

CA (Compulsory acquisition), CAR (Compulsory acquisition of rights over land and temporary possession), TP (Temporary possession)  
 CAS (Compulsory acquisition of subsoil), CASTPS (Compulsory acquisition of subsoil and temporary possession of land at the surface)

No.	Land interest name/organisation and land agent's name (if applicable)	Type of interest	Plot(s)	Land require ment	Status of negotiations with land interest			RR ref. no(s).
378 Cont'd					2023-02-15	Email	Correspondence to agent and landowner confirming Project land requirements following landowner request	
					2023-03-07	Meeting	Regular update meeting with agent	
					2023-03-21	Email	Correspondence to agent responding to Project design requests	
					2023-04-12	Meeting	Regular update meeting with agent	
					2023-04-20	Email	Correspondence to agent attaching v1 of Statement of Common Ground in response to landowners relevant representation and engagement to date	
					2023-05-04	Meeting	Regular update meeting with agent	
					2023-05-22	Meeting	Regular update meeting with agent	
379	Harmeet Singh	Cat 1	29-34	CA	2019-07-16	Letter	An invitation to negotiate and acquire land interests by voluntary agreement has been sent by letter. Survey access request sent	N/A
					2020-07-13	Letter	Design Refinement consultation notification sent	
					2020-09-29	Letter	An invitation has been sent to negotiate and acquire land interests by voluntary agreement	
					2021-10-26	Letter	An invitation has been sent to negotiate and acquire land interests by voluntary agreement	
					2022-05-13	Letter	Local Refinement consultation notification sent	
					2022-05-24	Letter	Local Refinement consultation extension notification sent	
					2023-01-08	Letter	Section 56 notification sent	
380	Harminder Kaur Shetra	Cat 1 and 3	06-111	CAR	2020-01-27	Letter	An invitation to negotiate and acquire land interests by voluntary agreement has been sent by letter. Supplementary consultation notification sent	N/A
			06-112	CAR	2020-07-13	Letter	Design Refinement consultation notification sent	
					2020-09-29	Letter	An invitation has been sent to negotiate and acquire land interests by voluntary agreement	
					2021-07-13	Letter	Community Impacts consultation notification sent	
					2021-10-26	Letter	An invitation has been sent to negotiate and acquire land interests by voluntary agreement	

CA (Compulsory acquisition), CAR (Compulsory acquisition of rights over land and temporary possession), TP (Temporary possession)  
 CAS (Compulsory acquisition of subsoil), CASTPS (Compulsory acquisition of subsoil and temporary possession of land at the surface)

No.	Land interest name/organisation and land agent's name (if applicable)	Type of interest	Plot(s)	Land requirement	Status of negotiations with land interest	RR ref. no(s).
380 Cont'd					2022-05-13 Letter Local Refinement consultation notification sent 2022-05-24 Letter Local Refinement consultation extension notification sent 2023-01-08 Letter Section 56 notification sent	
381	Harry James White	Cat 1 and 3	28-09 28-13 28-14 28-15 28-17 28-18 28-21 28-22 28-23	CAR CAR CAR CAR CA CA CAR CA CA	<p>An invitation to negotiate and acquire land interests by voluntary agreement has been sent by letter. The Applicant has had contact with family representatives of the landowner and voluntary discussions would progress if appropriate.</p> 2017-10-31 Letter Order Limits update notification sent 2018-05-14 Letter Land Interest Questionnaire sent 2018-06-04 Letter Land Interest Questionnaire response 2018-10-09 Letter Section 42 Statutory consultation notification sent 2019-11-08 Letter Land Interest Questionnaire sent 2020-01-27 Letter Supplementary consultation notification sent 2020-02-03 Email Correspondence regarding survey access 2020-07-13 Letter Design Refinement consultation notification sent 2020-09-29 Letter An invitation has been sent to negotiate and acquire land interests by voluntary agreement 2020-10-05 Email Correspondence regarding voluntary agreement letter 2020-10-27 Email Correspondence regarding voluntary agreement 2021-07-13 Letter Community Impacts consultation notification sent 2021-10-26 Letter An invitation has been sent to negotiate and acquire land interests by voluntary agreement 2021-11-08 Email Correspondence regarding interest in voluntary agreement 2021-11-25 Email Correspondence regarding voluntary agreement 2021-12-13 Letter Landowner engagement notification sent	N/A

CA (Compulsory acquisition), CAR (Compulsory acquisition of rights over land and temporary possession), TP (Temporary possession)  
 CAS (Compulsory acquisition of subsoil), CASTPS (Compulsory acquisition of subsoil and temporary possession of land at the surface)

No.	Land interest name/organisation and land agent's name (if applicable)	Type of interest	Plot(s)	Land require ment	Status of negotiations with land interest			RR ref. no(s).
381 Cont'd					2021-12-21	Phone Call	Conversation with family member to explain Project proposals and potential impacts on the property including proposed traffic management on Hornsby Lane	
					2021-12-23	Email	Correspondence regarding Project proposals and impact on property	
					2022-05-13	Letter	Local Refinement consultation notification sent	
					2022-05-24	Letter	Local Refinement consultation extension notification sent	
					2023-01-08	Letter	Section 56 notification sent	
382	Harry Robert Palmer Simon Frederick Klein Mark Warnett - Ardent Management Limited (as agent)	Cat 1, 2 and 3	46-04 46-19 46-20 46-21 46-23 46-24 46-55 47-26 47-29 47-34 47-36	CAR CA CA CA CAR CAR CAR CAR CA CA CA	2019-08-15 2020-01-27 2020-03-16 2020-07-13 2020-09-29 2020-10-01 2020-10-08 2020-10-19 2020-10-29 2021-02-02 2021-07-13 2021-10-26 2022-05-13 2022-05-24	Letter Letter Letter Letter Letter Meeting Letter Meeting Email Meeting Letter Letter Letter Letter	Following detailed engagement with the landowner and further analysis, the landowner's land within the Order Limits was removed after Local Refinement consultation in May 2022. A subsoil interest up to the half-width of the highway remains. 2019 Post-Statutory consultation notification sent Supplementary consultation notification sent Land Interest Questionnaire sent Design Refinement consultation notification sent An invitation has been sent to negotiate and acquire land interests by voluntary agreement Discussion regarding Project proposals and effect of Project on property Land Interest Questionnaire response Discussion regarding issues raised in previous meeting and effect of Project on business Correspondence regarding opposition to the Project Discussion regarding Order Limits update Community Impacts consultation notification sent An invitation has been sent to negotiate and acquire land interests by voluntary agreement Local Refinement consultation notification sent Local Refinement consultation extension notification sent	N/A

CA (Compulsory acquisition), CAR (Compulsory acquisition of rights over land and temporary possession), TP (Temporary possession)  
CAS (Compulsory acquisition of subsoil), CASTPS (Compulsory acquisition of subsoil and temporary possession of land at the surface)

No.	Land interest name/organisation and land agent's name (if applicable)	Type of interest	Plot(s)	Land require ment	Status of negotiations with land interest			RR ref. no(s).
382 Cont'd					2023-01-08	Letter	Section 56 notification sent	
383	Havering Care Homes Ltd	Cat 1 and 3	43-81	CAR			The Applicant has had correspondence with the landowner regarding their subsoil interest up to the half-width of the highway.	N/A
					2020-01-27	Letter	Supplementary consultation notification sent	
					2020-07-13	Letter	Design Refinement consultation notification sent	
					2020-09-29	Letter	An invitation has been sent to negotiate and acquire land interests by voluntary agreement	
					2020-11-18	Email	Correspondence regarding interest in voluntary agreement	
					2020-12-01	Email	Correspondence regarding voluntary agreement	
					2021-01-19	Email	Correspondence sending voluntary licence agreement	
					2021-07-13	Letter	Community Impacts consultation notification sent	
					2021-10-26	Letter	An invitation has been sent to negotiate and acquire land interests by voluntary agreement	
					2022-05-13	Letter	Local Refinement consultation notification sent	
					2022-05-24	Letter	Local Refinement consultation extension notification sent	
					2023-01-08	Letter	Section 56 notification sent	
384	Havering Scaffolding Services	Cat 1 and 3	44-93 44-94	TP CAR			An invitation to negotiate and acquire land interests by voluntary agreement has been sent by letter.	N/A
					2018-11-19	Letter	Section 42 Statutory consultation notification sent	
					2020-01-27	Letter	Supplementary consultation notification sent	
					2020-03-16	Letter	Land Interest Questionnaire sent	
					2020-07-13	Letter	Design Refinement consultation notification sent	
					2020-09-29	Letter	An invitation has been sent to negotiate and acquire land interests by voluntary agreement	
					2021-01-19	Letter	Land Interest Questionnaire sent	
					2021-07-13	Letter	Community Impacts consultation notification sent	
					2022-05-13	Letter	Local Refinement consultation notification sent	

CA (Compulsory acquisition), CAR (Compulsory acquisition of rights over land and temporary possession), TP (Temporary possession)  
CAS (Compulsory acquisition of subsoil), CASTPS (Compulsory acquisition of subsoil and temporary possession of land at the surface)

No.	Land interest name/organisation and land agent's name (if applicable)	Type of interest	Plot(s)	Land require ment	Status of negotiations with land interest			RR ref. no(s).
384 Cont'd					2022-05-24	Letter	Local Refinement consultation extension notification sent	
					2023-01-08	Letter	Section 56 notification sent	
385	Hazel Mavis Sheehan	Cat 1 and 3	12-30 12-41	TP TP	2020-01-27	Letter	An invitation to negotiate and acquire land interests by voluntary agreement has been sent by letter. Supplementary consultation notification sent	N/A
					2020-07-13	Letter	Design Refinement consultation notification sent	
					2020-09-29	Letter	An invitation has been sent to negotiate and acquire land interests by voluntary agreement	
					2021-07-13	Letter	Community Impacts consultation notification sent	
					2021-10-26	Letter	An invitation has been sent to negotiate and acquire land interests by voluntary agreement	
					2022-05-13	Letter	Local Refinement consultation notification sent	
					2022-05-24	Letter	Local Refinement consultation extension notification sent	
					2023-01-08	Letter	Section 56 notification sent	
386	Hazel Robinson	Cat 1 and 3	09-24	TP	2022-08-18	Letter	An invitation has been sent to negotiate and acquire land interests by voluntary agreement. Local Refinement Consultation notification sent	N/A
					2022-09-07	Letter	An invitation has been sent to negotiate and acquire land interests by voluntary agreement	
					2023-01-08	Letter	Section 56 notification sent	
387	Heather Elizabeth Megran	Cat 1 and 3	33-247	CAR	2018-10-09	Letter	An invitation to negotiate and acquire land interests by voluntary agreement has been sent by letter. Section 42 Statutory consultation notification sent	N/A
					2018-10-09	Letter	Land Interest Questionnaire sent	
					2018-10-31	Letter	Land Interest Questionnaire response	
					2020-01-27	Letter	Supplementary consultation notification sent	
					2020-07-13	Letter	Design Refinement consultation notification sent	

CA (Compulsory acquisition), CAR (Compulsory acquisition of rights over land and temporary possession), TP (Temporary possession)  
CAS (Compulsory acquisition of subsoil), CASTPS (Compulsory acquisition of subsoil and temporary possession of land at the surface)



No.	Land interest name/organisation and land agent's name (if applicable)	Type of interest	Plot(s)	Land requirement	Status of negotiations with land interest			RR ref. no(s).
387 Cont'd					2020-09-29	Letter	An invitation has been sent to negotiate and acquire land interests by voluntary agreement	
					2021-07-13	Letter	Community Impacts consultation notification sent	
					2021-10-26	Letter	An invitation has been sent to negotiate and acquire land interests by voluntary agreement	
					2022-05-13	Letter	Local Refinement consultation notification sent	
					2022-05-24	Letter	Local Refinement consultation extension notification sent	
					2023-01-08	Letter	Section 56 notification sent	
388							The Applicant has reached voluntary agreement.	
	Heather Louise Ansell	Cat 1, 2 and 3	11-24	CAR	2017-10-31	Letter	Order Limits update notification sent	N/A
	Helen Molly Ansell		11-46	CAR	2018-08-20	Letter	Land Interest Questionnaire sent	
	Natalie Elaine Cole		11-48	CAR	2018-09-19	Letter	Land Interest Questionnaire response	
	Tom French - BTF Partnership (as agent)		11-49	CA	2018-10-09	Letter	Section 42 Statutory consultation notification sent	
			11-53	TP	2019-08-15	Letter	2019 Post-Statutory consultation notification sent	
			11-74	CA	2020-01-27	Letter	Supplementary consultation notification sent	
			11-75	TP	2020-07-13	Letter	Design Refinement consultation notification sent	
					2020-08-04	Email	Correspondence following consultation call back explaining land requirements east of Thong Lane and inviting availability for a call to discuss ecology land requirement west of Thong Lane	
					2020-08-05	Email	Correspondence regarding Design Refinement consultation	
					2020-09-19	Email	Correspondence confirming land requirements and inviting call to discuss way forwards	
					2020-09-29	Letter	An invitation has been sent to negotiate and acquire land interests by voluntary agreement	
					2020-10-01	Email	Correspondence regarding Project proposals and utilities	
					2020-10-16	Email	Correspondence requesting a meeting, addressing objections and regarding land acquisition options	
					2020-10-22	Meeting	Regular catch up meeting with agent to discuss status and case progress	

CA (Compulsory acquisition), CAR (Compulsory acquisition of rights over land and temporary possession), TP (Temporary possession)  
CAS (Compulsory acquisition of subsoil), CASTPS (Compulsory acquisition of subsoil and temporary possession of land at the surface)

No.	Land interest name/organisation and land agent's name (if applicable)	Type of interest	Plot(s)	Land requirement	Status of negotiations with land interest	RR ref. no(s).
388 Cont'd					2020-11-05 Meeting Regular catch up meeting with agent to discuss status and case progress	
					2021-01-14 Meeting Regular catch up meeting with agent to discuss status and case progress	
					2021-02-11 Meeting Regular catch up meeting with agent to discuss status and case progress	
					2021-03-11 Meeting Regular catch up meeting with agent to discuss status and case progress	
					2021-04-23 Meeting Regular catch up meeting with agent to discuss status and case progress	
					2021-05-13 Meeting Regular catch up meeting with agent to discuss status and case progress	
					2021-06-18 Meeting Regular catch up meeting with agent to discuss status and case progress	
					2021-07-13 Meeting Regular catch up meeting with agent to discuss status and case progress	
					2021-07-13 Letter Community Impacts consultation notification sent	
					2021-07-28 Meeting Regular catch up meeting with agent to discuss status and case progress	
					2021-07-28 Email Correspondence to agent confirming discussions at Community Impacts consultation and offering relocation assistance	
					2021-08-20 Meeting Regular catch up meeting with agent to discuss status and case progress	
					2021-09-15 Meeting Regular catch up meeting with agent to discuss status and case progress	
					2021-10-13 Meeting Regular catch up meeting with agent to discuss status and case progress	
					2021-11-10 Meeting Regular catch up meeting with agent to discuss status and case progress	
					2022-02-07 Meeting Regular catch up meeting with agent to discuss status and case progress	
					2022-03-01 Meeting Regular catch up meeting with agent to discuss status and case progress	
					2022-04-04 Meeting Regular catch up meeting with agent to discuss status and case progress	
					2022-05-03 Meeting Regular catch up meeting with agent to discuss status and case progress	

CA (Compulsory acquisition), CAR (Compulsory acquisition of rights over land and temporary possession), TP (Temporary possession)  
CAS (Compulsory acquisition of subsoil), CASTPS (Compulsory acquisition of subsoil and temporary possession of land at the surface)

No.	Land interest name/organisation and land agent's name (if applicable)	Type of interest	Plot(s)	Land requirement	Status of negotiations with land interest	RR ref. no(s).
388 Cont'd					2022-05-09 Email Correspondence regarding survey access request 2022-05-13 Letter Local Refinement consultation notification sent 2022-05-24 Letter Local Refinement consultation extension notification sent 2022-05-30 Meeting Regular catch up meeting with agent to discuss status and case progress 2022-06-21 Meeting Regular catch up meeting with agent to discuss status and case progress 2022-07-25 Meeting Regular catch up meeting with agent to discuss status and case progress 2022-08-15 Meeting Discussion with agent regarding landowner agreement to the Applicant's valuation offer 2022-08-24 Email Correspondence to agent confirming agreement to market valuation and setting out Heads of Terms to instruct solicitors 2022-09-05 Meeting Regular catch up meeting with agent to discuss status and case progress 2022-09-05 Meeting Regular update meeting with agent 2022-10-07 Meeting Regular update meeting with agent 2022-11-28 Meeting Regular update meeting with agent 2022-12-19 Meeting Regular update meeting with agent 2023-01-08 Letter Section 56 notification sent 2023-01-09 Meeting Regular update meeting with agent 2023-02-06 Meeting Regular update meeting with agent 2023-03-07 Meeting Regular update meeting with agent 2023-04-12 Meeting Regular update meeting with agent 2023-05-04 Meeting Regular update meeting with agent 2023-05-22 Meeting Regular update meeting with agent	
389					An invitation to negotiate and acquire land interests by voluntary agreement has been sent by letter.	

CA (Compulsory acquisition), CAR (Compulsory acquisition of rights over land and temporary possession), TP (Temporary possession)  
 CAS (Compulsory acquisition of subsoil), CASTPS (Compulsory acquisition of subsoil and temporary possession of land at the surface)

No.	Land interest name/organisation and land agent's name (if applicable)	Type of interest	Plot(s)	Land require ment	Status of negotiations with land interest			RR ref. no(s).
389 Cont'd	Heather Louise Christie-Parsons	Cat 1 and 3	09-46	TP	2020-01-27	Letter	Supplementary consultation notification sent	N/A
					2020-07-13	Letter	Design Refinement consultation notification sent	
					2020-09-29	Letter	An invitation has been sent to negotiate and acquire land interests by voluntary agreement	
					2021-07-13	Letter	Community Impacts consultation notification sent	
					2021-10-26	Letter	An invitation has been sent to negotiate and acquire land interests by voluntary agreement	
					2022-05-13	Letter	Local Refinement consultation notification sent	
					2022-05-24	Letter	Local Refinement consultation extension notification sent	
					2023-01-08	Letter	Section 56 notification sent	
390	Hollie Barbara Ellen Pell	Cat 1 and 3	25-73	CAR	2020-01-27	Letter	An invitation to negotiate and acquire land interests by voluntary agreement has been sent by letter. Supplementary consultation notification sent	N/A
					2020-07-13	Letter	Design Refinement consultation notification sent	
					2020-09-29	Letter	An invitation has been sent to negotiate and acquire land interests by voluntary agreement	
					2021-07-13	Letter	Community Impacts consultation notification sent	
					2021-10-26	Letter	An invitation has been sent to negotiate and acquire land interests by voluntary agreement	
					2022-05-13	Letter	Local Refinement consultation notification sent	
					2022-05-24	Letter	Local Refinement consultation extension notification sent	
					2023-01-08	Letter	Section 56 notification sent	
391	HS1 Limited	Cat 1, 2 and 3	03-01	CA	2017-04-12	Letter	For further details on negotiation progress with HS1 Limited, refer to 9.3 Status of Negotiations with Statutory Undertakers Preferred Route Announcement notification sent	RR-0396
			03-05	CA	2017-05-15	Meeting	Engagement at early stages of the Project, discussion regarding the Preferred Route Announcement ongoing dialogue and land ownership structure	
			03-06	CA	2017-07-20	Email	Correspondence regarding survey access	

CA (Compulsory acquisition), CAR (Compulsory acquisition of rights over land and temporary possession), TP (Temporary possession)  
 CAS (Compulsory acquisition of subsoil), CASTPS (Compulsory acquisition of subsoil and temporary possession of land at the surface)

No.	Land interest name/organisation and land agent's name (if applicable)	Type of interest	Plot(s)	Land requirement	Status of negotiations with land interest			RR ref. no(s).
391 Cont'd			03-07	CAR	2017-08-17	Letter	Survey access request sent	
			03-08	TP	2017-09-11	Meeting	Discussion regarding Project design update specifically the proposed junction between the A2 and the A122	
			03-11	CA	2017-10-31	Letter	Order Limits update notification sent	
			03-12	CA	2018-01-11	Meeting	Discussion regarding Project design update	
			03-21	CA	2018-04-30	Email	Correspondence regarding Planning Performance Agreements	
			03-22	CA	2018-05-18	Meeting	Discussion regarding Project update, asset definition and Scope of Impact document and Statement of Common Ground	
			03-27	CA	2018-06-25	Letter	Land Interest Questionnaire sent	
			03-30	CA	2018-07-19	Letter	Land Interest Questionnaire response	
			03-31	CA	2018-08-21	Meeting	Discussion regarding Project update, baseline monitoring, Project design updates and next steps	
			03-33	CAR	2018-09-26	Meeting	Discussion regarding land and property	
			03-34	CA	2018-10-09	Letter	Section 42 Statutory consultation notification sent	
			03-35	CA	2018-10-29	Meeting	Discussion regarding Statement of Common Ground draft	
			03-36	TP	2019-02-26	Email	Correspondence regarding Statement of Common Ground draft	
			03-37	CA	2019-03-05	Meeting	Discussion regarding Statutory consultation update, Project update and addressing Statement of Common Ground comments	
			03-41	CA	2019-06-05	Meeting	Discussion regarding land and property	
			03-42	CA	2019-08-14	Meeting	Discussion regarding land and property	
			03-44	CA	2019-08-15	Letter	2019 Post-Statutory consultation notification sent	
			03-47	CA	2019-09-05	Email	Correspondence regarding Section 42 Statutory consultation letter	
			03-48	CA	2019-11-28	Meeting	Discussion regarding land and property	
			03-50	CA	2020-01-27	Letter	Supplementary consultation notification sent	
			03-51	CA	2020-05-11	Email	Correspondence regarding Project proposals	
			03-55	CA	2020-05-11	Meeting	Discussion regarding land and property	

CA (Compulsory acquisition), CAR (Compulsory acquisition of rights over land and temporary possession), TP (Temporary possession)  
CAS (Compulsory acquisition of subsoil), CASTPS (Compulsory acquisition of subsoil and temporary possession of land at the surface)

No.	Land interest name/organisation and land agent's name (if applicable)	Type of interest	Plot(s)	Land requirement	Status of negotiations with land interest			RR ref. no(s).
391 Cont'd			03-57	CA	2020-05-14	Email	Correspondence regarding Project proposals	
			03-70	CA	2020-05-21	Email	Correspondence attaching draft minutes of a meeting	
			03-72	CA	2020-06-04	Email	Correspondence attaching land use plans	
			03-103	CA	2020-07-06	Email	Correspondence attaching draft Heads of Terms	
			04-07	CAR	2020-07-08	Meeting	Discussion regarding Project update	
			04-11	CA	2020-07-13	Letter	Design Refinement consultation notification sent	
			04-12	CAR	2020-07-30	Email	Correspondence regarding draft Heads of Terms	
			04-16	CAR	2020-07-30	Meeting	Discussion regarding land and property	
			04-17	CAR	2021-07-13	Letter	Community Impacts consultation notification sent	
			04-21	CA	2021-07-28	Email	Correspondence attaching draft framework surplus land agreement	
			04-25	TP	2021-08-17	Meeting	Discussion regarding draft framework legal agreement	
			04-29	CA	2021-09-27	Email	Correspondence regarding framework surplus land agreement	
			04-30	CA	2022-05-13	Letter	Local Refinement consultation notification sent	
			04-33	CA	2022-05-24	Letter	Local Refinement consultation extension notification sent	
			04-36	CA	2022-08-03	Meeting	Discussion regarding engagement on Land and Property draft framework surplus land agreement	
			04-39	CA	2022-09-05	Letter	Landowner engagement notification sent	
			04-45	CAR	2023-01-08	Letter	Section 56 notification sent	
			04-46	TP				
			04-52	CA				
			04-53	CA				
			04-56	CA				
			04-59	CA				
			04-61	CAR				

CA (Compulsory acquisition), CAR (Compulsory acquisition of rights over land and temporary possession), TP (Temporary possession)  
 CAS (Compulsory acquisition of subsoil), CASTPS (Compulsory acquisition of subsoil and temporary possession of land at the surface)

No.	Land interest name/organisation and land agent's name (if applicable)	Type of interest	Plot(s)	Land requirement	Status of negotiations with land interest	RR ref. no(s).
391 Cont'd			04-64	CA		
			04-67	CA		
			04-69	CA		
			04-72	CAR		
			04-82	CA		
			04-91	CA		
			04-101	CAR		
			04-109	CAR		
			04-111	CA		
			04-112	CA		
			04-115	CA		
			04-116	CA		
			04-117	CA		
			04-120	CA		
			04-121	CA		
			04-122	CAR		
			04-127	CA		
			04-128	CAR		
			04-129	CA		
			04-130	CA		
			04-131	CA		
			04-132	CA		
			04-136	CA		

CA (Compulsory acquisition), CAR (Compulsory acquisition of rights over land and temporary possession), TP (Temporary possession)  
 CAS (Compulsory acquisition of subsoil), CASTPS (Compulsory acquisition of subsoil and temporary possession of land at the surface)

No.	Land interest name/organisation and land agent's name (if applicable)	Type of interest	Plot(s)	Land requirement	Status of negotiations with land interest	RR ref. no(s).
391 Cont'd			04-146	CA		
			04-147	CA		
			04-150	CA		
			04-154	CAR		
			04-155	CA		
			04-158	CA		
			04-159	CA		
			04-160	CA		
			04-162	CA		
			04-164	CA		
			04-166	CA		
			04-169	CA		
			04-170	CA		
			04-171	CA		
			04-173	CA		
			04-174	CA		
			04-175	CA		
			04-178	CA		
			04-179	CA		
			04-182	CA		
			04-183	CA		
			04-185	CA		
			04-186	CA		

CA (Compulsory acquisition), CAR (Compulsory acquisition of rights over land and temporary possession), TP (Temporary possession)  
 CAS (Compulsory acquisition of subsoil), CASTPS (Compulsory acquisition of subsoil and temporary possession of land at the surface)



No.	Land interest name/organisation and land agent's name (if applicable)	Type of interest	Plot(s)	Land requirement	Status of negotiations with land interest	RR ref. no(s).
391 Cont'd			04-187	CA		
			04-191	CA		
			04-192	CA		
			04-196	CA		
			04-197	CA		
			04-198	CA		
			04-199	CA		
			04-201	CA		
			04-202	CA		
			04-204	CA		
			04-205	CA		
			04-206	CA		
			04-207	CA		
			04-208	CA		
			04-209	CA		
			04-212	CA		
			04-213	CA		
			04-215	CAR		
			04-229	CAR		
			04-230	CA		
			04-232	CA		
			04-233	TP		
			04-239	CA		

CA (Compulsory acquisition), CAR (Compulsory acquisition of rights over land and temporary possession), TP (Temporary possession)  
 CAS (Compulsory acquisition of subsoil), CASTPS (Compulsory acquisition of subsoil and temporary possession of land at the surface)

No.	Land interest name/organisation and land agent's name (if applicable)	Type of interest	Plot(s)	Land requirement	Status of negotiations with land interest	RR ref. no(s).
391 Cont'd			04-241	CA		
			04-242	CA		
			04-243	CAR		
			04-258	TP		
			04-259	CAR		
			04-260	CA		
			04-261	CA		
			04-262	CA		
			04-270	CA		
			04-271	CA		
			04-272	CA		
			04-273	CA		
			05-04	TP		
			06-02	CA		
			06-03	CAR		
			06-04	CA		
			06-08	TP		
			06-09	TP		
			06-10	CA		
			06-12	CA		
			06-13	CA		
			06-14	CA		
			06-15	CA		

CA (Compulsory acquisition), CAR (Compulsory acquisition of rights over land and temporary possession), TP (Temporary possession)  
 CAS (Compulsory acquisition of subsoil), CASTPS (Compulsory acquisition of subsoil and temporary possession of land at the surface)

No.	Land interest name/organisation and land agent's name (if applicable)	Type of interest	Plot(s)	Land requirement	Status of negotiations with land interest	RR ref. no(s).
391 Cont'd			06-16	CA		
			06-21	CA		
			06-24	CA		
			06-25	CA		
			06-26	CA		
			06-27	CA		
			06-28	CA		
			06-31	CA		
			06-36	CA		
			06-40	CA		
			06-42	CA		
			06-43	CA		
			06-44	CA		
			06-45	CA		
			06-47	CA		
			06-48	CA		
			06-50	CA		
			06-52	CA		
			06-54	CAR		
			06-55	CAR		
			06-57	CA		
			06-59	CA		
			06-62	CA		

CA (Compulsory acquisition), CAR (Compulsory acquisition of rights over land and temporary possession), TP (Temporary possession)  
 CAS (Compulsory acquisition of subsoil), CASTPS (Compulsory acquisition of subsoil and temporary possession of land at the surface)

No.	Land interest name/organisation and land agent's name (if applicable)	Type of interest	Plot(s)	Land requirement	Status of negotiations with land interest	RR ref. no(s).
391 Cont'd			06-64	CAR		
			06-65	CA		
			06-66	CA		
			06-67	CAR		
			06-68	CA		
			06-71	CA		
			06-76	CA		
			06-81	CA		
			06-82	CA		
			06-88	CA		
			06-117	CAR		
			06-121	CAR		
			06-135	TP		
			06-141	CA		
			06-145	CA		
			06-165	CA		
			06-169	CA		
			06-170	CA		
			06-171	CA		
			06-173	CA		
			06-182	CAR		
			06-188	CAR		
			06-199	CA		

CA (Compulsory acquisition), CAR (Compulsory acquisition of rights over land and temporary possession), TP (Temporary possession)  
 CAS (Compulsory acquisition of subsoil), CASTPS (Compulsory acquisition of subsoil and temporary possession of land at the surface)

No.	Land interest name/organisation and land agent's name (if applicable)	Type of interest	Plot(s)	Land requirement	Status of negotiations with land interest	RR ref. no(s).
391 Cont'd			06-203 06-204 07-07 07-10 07-13 07-19 07-26 07-32 07-35 07-38 07-41 07-44 07-45 07-46 07-47 07-48 07-49 08-04 08-05	CA CAR CA CA CA CA CAR CA CA CA CAR CA CA CA CA CA CA CA CA		
392	Hsiao Pin Humberstone Wesley Humberstone	Cat 1, 2 and 3	44-35 44-52	CA CA	In contact with landowner via agent who is aware of the Project and its effect on their property. Opportunity to acquire has been discussed and attempts to progress will continue. 2017-10-31 Letter Order Limits update notification sent 2018-05-14 Letter Land Interest Questionnaire sent	N/A

CA (Compulsory acquisition), CAR (Compulsory acquisition of rights over land and temporary possession), TP (Temporary possession)  
 CAS (Compulsory acquisition of subsoil), CASTPS (Compulsory acquisition of subsoil and temporary possession of land at the surface)

No.	Land interest name/organisation and land agent's name (if applicable)	Type of interest	Plot(s)	Land requirement	Status of negotiations with land interest			RR ref. no(s).
392 Cont'd	Peter Cole - Ceres Rural (as agent)		44-66	CA	2018-08-02	Meeting	Land Interest Questionnaire assistance	
			44-75	CA	2018-09-04	Letter	Land Interest Questionnaire response	
			44-83	CA	2018-10-09	Letter	Section 42 Statutory consultation notification sent	
			44-87	TP	2018-11-19	Letter	Section 42 Statutory consultation notification sent	
			44-88	CAR	2019-06-16	Email	Correspondence regarding survey works	
			44-91	CAR	2019-08-15	Letter	2019 Post-Statutory consultation notification sent	
			44-93	TP	2019-12-20	Email	Correspondence confirming intention to begin discussions to purchase land	
			44-94	CAR	2020-01-27	Letter	Supplementary consultation notification sent	
			44-95	CAR	2020-02-28	Meeting	Discussion regarding update with agent focusing on survey works	
					2020-03-16	Letter	Land Interest Questionnaire sent	
					2020-03-31	Meeting	Discussion regarding update with agent focusing on survey works	
					2020-05-05	Email	Correspondence requesting survey access	
					2020-07-13	Letter	Design Refinement consultation notification sent	
					2020-09-02	Email	Correspondence regarding survey payment	
					2021-03-23	Meeting	Discussion regarding Project position on and requirements for replacement land	
					2021-07-13	Letter	Community Impacts consultation notification sent	
					2022-05-13	Letter	Local Refinement consultation notification sent	
					2022-05-24	Letter	Local Refinement consultation extension notification sent	
					2022-07-12	Email	Correspondence regarding survey payment	
					2022-08-02	Meeting	Discussion regarding current status of Development Consent Order and pre-enabling works issue	
		2022-11-29	Email	To agent informally advising of DCO formal acceptance				
		2022-12-07	Email	To agent sending DCO Briefing Guide				

CA (Compulsory acquisition), CAR (Compulsory acquisition of rights over land and temporary possession), TP (Temporary possession)  
CAS (Compulsory acquisition of subsoil), CASTPS (Compulsory acquisition of subsoil and temporary possession of land at the surface)

No.	Land interest name/organisation and land agent's name (if applicable)	Type of interest	Plot(s)	Land requirement	Status of negotiations with land interest			RR ref. no(s).
392 Cont'd					2022-12-19	Email	To agent giving prior notice on period for making relevant representations to register as an interested party	
					2023-01-08	Letter	Section 56 notification sent	
					2023-01-26	Email	To agent asking if client may be willing to enter into early voluntary disposal of freehold	
					2023-02-06	Email	To agent confirming VOA instructed in potential voluntary sale and outlining HoT for National Highways 'Standard Voluntary Agreement'	
393	Ian Alexander Gracie	Cat 1 and 3	33-131	CAR	2018-10-09	Letter	An invitation to negotiate and acquire land interests by voluntary agreement has been sent by letter. Land Interest Questionnaire sent	N/A
					2018-10-09	Letter	Section 42 Statutory consultation notification sent	
					2019-02-08	Letter	Land Interest Questionnaire reminder sent	
					2020-01-27	Letter	Supplementary consultation notification sent	
					2020-07-13	Letter	Design Refinement consultation notification sent	
					2020-09-29	Letter	An invitation has been sent to negotiate and acquire land interests by voluntary agreement	
					2021-07-13	Letter	Community Impacts consultation notification sent	
					2021-10-26	Letter	An invitation has been sent to negotiate and acquire land interests by voluntary agreement	
					2022-05-13	Letter	Local Refinement consultation notification sent	
					2022-05-24	Letter	Local Refinement consultation extension notification sent	
					2023-01-08	Letter	Section 56 notification sent	
394	Ian Alexander McKenzie	Cat 1	26-06	CA	2020-07-13	Letter	An invitation to negotiate and acquire land interests by voluntary agreement has been sent by letter. Design Refinement consultation notification sent	N/A
			29-30	CA	2020-09-29	Letter	An invitation has been sent to negotiate and acquire land interests by voluntary agreement	
			29-32	CA	2021-07-13	Letter	Community Impacts consultation notification sent	
					2021-10-26	Letter	An invitation has been sent to negotiate and acquire land interests by voluntary agreement	

CA (Compulsory acquisition), CAR (Compulsory acquisition of rights over land and temporary possession), TP (Temporary possession)  
CAS (Compulsory acquisition of subsoil), CASTPS (Compulsory acquisition of subsoil and temporary possession of land at the surface)

No.	Land interest name/organisation and land agent's name (if applicable)	Type of interest	Plot(s)	Land requirement	Status of negotiations with land interest			RR ref. no(s).
394 Cont'd					2021-11-01	Email	Correspondence regarding voluntary agreement	
					2022-05-13	Letter	Local Refinement consultation notification sent	
					2022-05-17	Phone Call	Conversation regarding title ownership	
					2022-05-24	Letter	Local Refinement consultation extension notification sent	
					2023-01-08	Letter	Section 56 notification sent	
395	Ian Colin Gill Louis David Gill Nicola Anne Gill	Cat 1	29-56 29-110	CA CA	2017-04-12	Letter	Contact has been made with landowner who is aware of the Project and its effect on their property. An invitation to negotiate and acquire land interests by voluntary agreement has been sent by letter and attempts to progress will continue. Preferred Route Announcement notification sent	N/A
					2017-08-17	Letter	Survey access request sent	
					2017-10-31	Letter	Order Limits update notification sent	
					2018-05-14	Letter	Land Interest Questionnaire sent	
					2018-06-11	Letter	Land Interest Questionnaire response	
					2018-08-28	Letter	Land Interest Questionnaire sent	
					2018-10-09	Letter	Section 42 Statutory consultation notification sent	
					2020-01-27	Letter	Supplementary consultation notification sent	
					2020-07-13	Letter	Design Refinement consultation notification sent	
					2020-09-29	Letter	An invitation has been sent to negotiate and acquire land interests by voluntary agreement	
					2021-07-13	Letter	Community Impacts consultation notification sent	
					2021-10-26	Letter	An invitation has been sent to negotiate and acquire land interests by voluntary agreement	
					2022-02-28	Email	Correspondence regarding survey access request	
					2022-05-13	Letter	Local Refinement consultation notification sent	
					2022-05-24	Letter	Local Refinement consultation extension notification sent	

CA (Compulsory acquisition), CAR (Compulsory acquisition of rights over land and temporary possession), TP (Temporary possession)  
CAS (Compulsory acquisition of subsoil), CASTPS (Compulsory acquisition of subsoil and temporary possession of land at the surface)



No.	Land interest name/organisation and land agent's name (if applicable)	Type of interest	Plot(s)	Land require ment	Status of negotiations with land interest			RR ref. no(s).
395 Cont'd					2023-01-08	Letter	Section 56 notification sent	
396	Ian Mark Hilton Neal Andrew Hilton	Cat 1 and 3	45-01 46-02	TP TP	2018-09-10	Letter	An invitation to negotiate and acquire land interests by voluntary agreement has been sent by letter. Land Interest Questionnaire sent	N/A
					2018-10-09	Letter	Section 42 Statutory consultation notification sent	
					2019-02-08	Letter	Land Interest Questionnaire reminder sent	
					2019-08-15	Letter	2019 Post-Statutory consultation notification sent	
					2020-01-27	Letter	Supplementary consultation notification sent	
					2020-07-13	Letter	Design Refinement consultation notification sent	
					2020-09-29	Letter	An invitation has been sent to negotiate and acquire land interests by voluntary agreement	
					2021-07-13	Letter	Community Impacts consultation notification sent	
					2021-10-26	Letter	An invitation has been sent to negotiate and acquire land interests by voluntary agreement	
					2022-05-13	Letter	Local Refinement consultation notification sent	
					2022-05-24	Letter	Local Refinement consultation extension notification sent	
					2023-01-08	Letter	Section 56 notification sent	
397	Indre Lioranciene	Cat 1 and 3	25-87	CAR	2020-10-15	Letter	An invitation to negotiate and acquire land interests by voluntary agreement has been sent by letter.	N/A
					2021-07-13	Letter	An invitation has been sent to negotiate and acquire land interests by voluntary agreement	
					2021-10-26	Letter	Community Impacts consultation notification sent	
					2021-10-26	Letter	An invitation has been sent to negotiate and acquire land interests by voluntary agreement	
					2022-05-13	Letter	Local Refinement consultation notification sent	
					2022-05-24	Letter	Local Refinement consultation extension notification sent	
					2023-01-08	Letter	Section 56 notification sent	

CA (Compulsory acquisition), CAR (Compulsory acquisition of rights over land and temporary possession), TP (Temporary possession)  
 CAS (Compulsory acquisition of subsoil), CASTPS (Compulsory acquisition of subsoil and temporary possession of land at the surface)

No.	Land interest name/organisation and land agent's name (if applicable)	Type of interest	Plot(s)	Land requirement	Status of negotiations with land interest			RR ref. no(s).
398	Ingrebourne Kemps Limited	Cat 1	40-15 40-16 40-25	CA CA CA	2022-08-18 2022-09-21 2022-09-21 2023-01-08	Letter Email Email Letter	The Applicant is in contact with the agent for the landowner who is aware of the Project's impact. Voluntary agreement discussions would progress with the landowner should the agent receive instruction. Local Refinement Consultation notification sent Correspondence to agent regarding Local Refinement consultation response from Hill Residential Ltd Email to agent regarding local refinement consultation response from Hill Residential Ltd Section 56 notification sent	N/A
399	Ingrebourne Valley Limited	Cat 1, 2 and 3	16-03 16-04 16-06 16-16 16-19 16-22 16-23 16-26 16-29 16-33 16-34 16-35 16-36	TP CAR TP TP CAR CAR TP TP TP TP TP TP CA	2017-08-17 2017-09-04 2017-09-20 2017-09-27 2017-10-13 2017-10-24 2017-10-31 2018-08-28 2018-09-26 2018-10-09 2019-05-22 2019-08-15 2019-08-29	Letter Meeting Email Email Email Email Letter Letter Email Letter Meeting Letter Email	In contact with landowner who is aware of the Project and its effect on their property. Regular monthly meetings have taken place to discuss all aspects of the operation of their business, Project requirements and proposed land take. Negotiations are continuing with a view to having agreements in place before or during the examination. Survey access request sent Discussion regarding survey works and construction compounds Correspondence attaching minutes of a meeting Correspondence regarding survey access Correspondence regarding survey licence Correspondence attaching survey licence Order Limits update notification sent Land Interest Questionnaire sent Correspondence arranging a meeting Section 42 Statutory consultation notification sent Discussion regarding Project proposals, Project requirements and all aspects of the operation of the Ingrebourne Valley Limited business 2019 Post-Statutory consultation notification sent Correspondence attaching minutes of a meeting	RR-0405

CA (Compulsory acquisition), CAR (Compulsory acquisition of rights over land and temporary possession), TP (Temporary possession)  
CAS (Compulsory acquisition of subsoil), CASTPS (Compulsory acquisition of subsoil and temporary possession of land at the surface)

No.	Land interest name/organisation and land agent's name (if applicable)	Type of interest	Plot(s)	Land requirement	Status of negotiations with land interest			RR ref. no(s).
399 Cont'd			16-37	CA	2019-09-25	Meeting	Discussion regarding Statement of Common Ground	
			16-38	CA	2019-10-28	Email	Correspondence attaching draft minutes of a meeting	
			16-39	CA	2020-01-22	Meeting	Discussion regarding survey works	
			16-40	TP	2020-01-27	Letter	Supplementary consultation notification sent	
			16-41	CAS	2020-02-13	Email	Correspondence regarding survey works	
			16-44	CAR	2020-02-17	Email	Correspondence regarding Statement of Common Ground	
			16-50	CA	2020-03-16	Letter	Land Interest Questionnaire sent	
			16-54	CAR	2020-03-20	Email	Correspondence attaching minutes of a meeting	
			20-02	TP	2020-04-17	Email	Correspondence regarding survey works	
			20-03	TP	2020-04-28	Email	Correspondence regarding survey licence	
			20-08	CAR	2020-05-05	Email	Correspondence attaching survey licence	
			20-11	CAR	2020-07-06	Email	Correspondence regarding draft minutes of a meeting	
			20-26	TP	2020-07-13	Letter	Design Refinement consultation notification sent	
			20-40	TP	2020-11-13	Meeting	Discussion regarding survey works and Compound Agreements	
			20-42	CAR	2020-12-02	Meeting	Discussion regarding survey works and compound agreement	
			20-44	TP	2020-12-03	Email	Correspondence attaching draft minutes of a meeting	
			20-45	CA	2021-01-11	Letter	Land Interest Questionnaire sent	
			20-46	TP	2021-01-12	Email	Correspondence regarding land referencing	
			20-49	CAR	2021-01-14	Email	Correspondence regarding survey licence	
			20-50	CAR	2021-01-19	Letter	Land Interest Questionnaire sent	
			20-53	CA	2021-01-28	Email	Correspondence regarding proposed Non-Motorised User routes	
			20-54	TP	2021-02-09	Email	Correspondence regarding survey licence	
			20-57	CAR	2021-03-26	Meeting	Discussion regarding effect of Project on property	

CA (Compulsory acquisition), CAR (Compulsory acquisition of rights over land and temporary possession), TP (Temporary possession)  
CAS (Compulsory acquisition of subsoil), CASTPS (Compulsory acquisition of subsoil and temporary possession of land at the surface)

No.	Land interest name/organisation and land agent's name (if applicable)	Type of interest	Plot(s)	Land requirement	Status of negotiations with land interest			RR ref. no(s).
399 Cont'd			20-62	CA	2021-04-01	Email	Correspondence regarding draft survey licence and survey payment	
			20-67	CA	2021-04-14	Email	Correspondence requesting survey access	
			20-68	CA	2021-05-10	Email	Correspondence regarding draft survey licence	
			20-69	CA	2021-06-10	Email	Correspondence regarding compensation	
			20-71	TP	2021-06-16	Meeting	Discussion regarding Void Space Reservation Agreement, compensation and Project design and construction issues	
			20-72	TP	2021-06-25	Email	Correspondence regarding Heads of Terms agreement	
			21-30	TP	2021-07-06	Email	Correspondence regarding Heads of Terms agreement	
			40-09	CA	2021-07-07	Email	Correspondence confirming Heads of Terms agreement	
			40-13	CA	2021-07-13	Letter	Community Impacts consultation notification sent	
			40-15	CA	2021-09-09	Email	Correspondence regarding survey licence	
			40-17	CA	2021-12-13	Letter	Landowner engagement notification sent	
			40-19	CA	2022-02-14	Letter	Land Interest Questionnaire sent	
			40-24	CA	2022-05-13	Letter	Local Refinement consultation notification sent	
			42-04	TP	2022-05-17	Email	Correspondence regarding survey works	
			42-20	CA	2022-05-24	Letter	Local Refinement consultation extension notification sent	
			42-35	CA	2022-06-16	Letter	Land Interest Questionnaire response	
			42-37	CA	2022-06-16	Email	Correspondence regarding Land Interest Questionnaire	
			42-39	CA	2022-07-08	Meeting	Discussion regarding effect of Project on property and Void Space Reservation Agreement	
			42-51	CA	2022-08-02	Email	Correspondence regarding decommissioning works	
			42-67	CA	2022-09-01	Letter	Landowner engagement notification sent	
42-86	CA	2022-09-15	Email	Correspondence arranging access for Planning Inspectorate visit to Ingrebourne Valley Limited site				
				2022-09-16	Letter	Correspondence from developer regarding impact of new right of way over Kemps Farm		

CA (Compulsory acquisition), CAR (Compulsory acquisition of rights over land and temporary possession), TP (Temporary possession)  
CAS (Compulsory acquisition of subsoil), CASTPS (Compulsory acquisition of subsoil and temporary possession of land at the surface)

No.	Land interest name/organisation and land agent's name (if applicable)	Type of interest	Plot(s)	Land require ment	Status of negotiations with land interest	RR ref. no(s).
399 Cont'd					2022-09-15 Email Correspondence arranging access for Planning Inspectorate visit to IVL site 2022-09-16 Letter Correspondence from developer reference impact of new right of way over Kemps Farm 2022-11-07 Email To agent (IVL Kemps Ltd) offering discussions to mitigate NMU impact on residential development site 2022-11-29 Email To landowner informally advising of DCO formal acceptance 2022-12-06 Meeting With Managing Director to discuss scheme impacts on IVL's environmental permitting regime 2022-12-07 Email To landowner sending DCO Briefing Guide 2022-12-19 Email To landowner giving prior notice on period for making relevant representations to register as an interested party 2023-01-08 Letter Section 56 notification sent 2023-05-15 Letter Minor refinement consultation notification sent	
400	Interoute Networks Limited	Cat 2 and 3	26-10 26-11 26-12 26-13 26-38 26-50 28-50 28-51 28-80 28-81 28-85 28-86	CA CA CA CA CAR CAR CAR CA CA CA CA	For further details on negotiation progress with Interoute Networks Limited, refer to 9.3 Status of Negotiations with Statutory Undertakers 2020-07-13 Letter Design Refinement consultation notification sent 2021-07-13 Letter Community Impacts consultation notification sent 2022-05-11 Letter Landowner engagement notification sent 2022-05-13 Letter Local Refinement consultation notification sent 2023-01-08 Letter Section 56 notification sent	N/A

CA (Compulsory acquisition), CAR (Compulsory acquisition of rights over land and temporary possession), TP (Temporary possession)  
 CAS (Compulsory acquisition of subsoil), CASTPS (Compulsory acquisition of subsoil and temporary possession of land at the surface)

No.	Land interest name/organisation and land agent's name (if applicable)	Type of interest	Plot(s)	Land requirement	Status of negotiations with land interest	RR ref. no(s).
400 Cont'd			28-88	CA		
			28-90	CA		
			28-93	CA		
			28-94	CA		
			28-95	CA		
			28-96	CA		
			28-99	CA		
			28-100	CAR		
			28-101	CA		
			28-110	CA		
			28-111	CA		
			28-112	CA		
			28-119	CA		
			28-121	CA		
			28-123	CA		
			28-131	CAR		
			28-133	CAR		
			29-25	CA		
			29-41	CA		
			29-80	CA		
			29-114	CA		
			29-142	CA		
			29-149	CA		

CA (Compulsory acquisition), CAR (Compulsory acquisition of rights over land and temporary possession), TP (Temporary possession)  
 CAS (Compulsory acquisition of subsoil), CASTPS (Compulsory acquisition of subsoil and temporary possession of land at the surface)

No.	Land interest name/organisation and land agent's name (if applicable)	Type of interest	Plot(s)	Land requirement	Status of negotiations with land interest	RR ref. no(s).
400 Cont'd			29-150	CA		
			29-154	CA		
			29-158	CA		
			29-162	CA		
			29-165	CA		
			29-168	CA		
			29-240	CA		
			29-244	CA		
			31-10	CAR		
			31-15	CAR		
			32-108	CA		
			32-132	CA		
			32-136	CAR		
			32-139	CAR		
			32-140	CAR		
			32-142	CAR		
			32-146	CA		
			32-155	CAR		
			32-160	CAR		
			33-14	CA		
			33-15	CA		
			33-60	CA		
			33-76	CA		

CA (Compulsory acquisition), CAR (Compulsory acquisition of rights over land and temporary possession), TP (Temporary possession)  
 CAS (Compulsory acquisition of subsoil), CASTPS (Compulsory acquisition of subsoil and temporary possession of land at the surface)

No.	Land interest name/organisation and land agent's name (if applicable)	Type of interest	Plot(s)	Land requirement	Status of negotiations with land interest	RR ref. no(s).
400 Cont'd			33-95 34-07 34-09 34-11 34-34	CA CA CA CA CA		
401	Irene Jackson	Cat 1 and 3	33-168	CAR	<p>An invitation to negotiate and acquire land interests by voluntary agreement has been sent by letter.</p> <p>2018-10-09 Letter Section 42 Statutory consultation notification sent</p> <p>2018-10-09 Letter Land Interest Questionnaire sent</p> <p>2018-11-29 Letter Land Interest Questionnaire response</p> <p>2020-01-27 Letter Supplementary consultation notification sent</p> <p>2020-07-13 Letter Design Refinement consultation notification sent</p> <p>2020-09-29 Letter An invitation has been sent to negotiate and acquire land interests by voluntary agreement</p> <p>2021-07-13 Letter Community Impacts consultation notification sent</p> <p>2021-10-26 Letter An invitation has been sent to negotiate and acquire land interests by voluntary agreement</p> <p>2022-05-13 Letter Local Refinement consultation notification sent</p> <p>2022-05-24 Letter Local Refinement consultation extension notification sent</p> <p>2023-01-08 Letter Section 56 notification sent</p>	N/A
402	Iuliana Opris	Cat 1, 2 and 3	26-34 28-81 28-88	TP CA CA	<p>An invitation to negotiate and acquire land interests by voluntary agreement has been sent by letter.</p> <p>2021-07-13 Letter Community Impacts consultation notification sent</p> <p>2021-10-26 Letter An invitation has been sent to negotiate and acquire land interests by voluntary agreement</p> <p>2022-05-13 Letter Local Refinement consultation notification sent</p> <p>2022-05-24 Letter Local Refinement consultation extension notification sent</p>	N/A

CA (Compulsory acquisition), CAR (Compulsory acquisition of rights over land and temporary possession), TP (Temporary possession)  
 CAS (Compulsory acquisition of subsoil), CASTPS (Compulsory acquisition of subsoil and temporary possession of land at the surface)



No.	Land interest name/organisation and land agent's name (if applicable)	Type of interest	Plot(s)	Land requirement	Status of negotiations with land interest			RR ref. no(s).
402 Cont'd					2023-01-08	Letter	Section 56 notification sent	
403	Ivo Donald Stuart Bligh, Lord Clifton Katherine Amanda Sagna James White - Savills UK Ltd (as agent)	Cat 1, 2 and 3	03-60 03-111 04-26 04-35 04-42 04-58 04-70 04-71 04-76 04-78 04-80 04-81 04-83 04-89 04-99 04-105 04-108 04-137 04-138	CA CA CA CA CAR CAR CA CA CA CA CA CA CA CAR CAR CA TP TP CAR	2017-04-12 2017-10-31 2018-05-14 2018-06-21 2018-08-10 2018-08-13 2018-10-09 2019-08-15 2020-01-27 2020-07-13 2020-07-22 2020-09-29 2021-01-06 2021-07-13 2021-08-24 2021-10-26 2022-04-06 2022-04-19 2022-05-13	Letter Letter Letter Letter Letter Email Letter Letter Letter Meeting Letter Email Letter Meeting Letter Email Email Letter	The Applicant is in contact with the agent for the landowner who is aware of the Project's impact. Voluntary agreement discussions would progress with the landowner should the agent receive instruction. Preferred Route Announcement notification sent Order Limits update notification sent Land Interest Questionnaire sent Land Interest Questionnaire response Survey access request sent Correspondence regarding land referencing Section 42 Statutory consultation notification sent 2019 Post-Statutory consultation notification sent Supplementary consultation notification sent Design Refinement consultation notification sent Discussion with agent regarding update on Design Refinement consultation An invitation has been sent to negotiate and acquire land interests by voluntary agreement Correspondence regarding fee policy Community Impacts consultation notification sent Discussion regarding effect of Project on property An invitation has been sent to negotiate and acquire land interests by voluntary agreement Correspondence regarding survey access request Correspondence requesting a meeting Local Refinement consultation notification sent	N/A

CA (Compulsory acquisition), CAR (Compulsory acquisition of rights over land and temporary possession), TP (Temporary possession)  
CAS (Compulsory acquisition of subsoil), CASTPS (Compulsory acquisition of subsoil and temporary possession of land at the surface)

No.	Land interest name/organisation and land agent's name (if applicable)	Type of interest	Plot(s)	Land requirement	Status of negotiations with land interest			RR ref. no(s).
403 Cont'd			04-139	CA	2022-05-24	Letter	Local Refinement consultation extension notification sent	
			04-140	CAR	2022-05-24	Meeting	Discussion regarding Project update, effect of Project on property and potential voluntary agreement. Agent to take client instruction	
			04-141	TP	2023-01-08	Letter	Section 56 notification sent	
			04-225	CAR	2023-05-31	Email	Correspondence to agent regarding project	
404	J & A Lyon John Nisbet Lyon Robert James Lyon Oliver Lukies - Strutt and Parker (as agent)	Cat 1 and 3	27-03	CA	2018-08-03	Email	Correspondence regarding survey access	N/A
			27-15	CA	2018-09-26	Letter	Land Interest Questionnaire sent	
			27-27	CAR	2018-10-09	Letter	Section 42 Statutory consultation notification sent	
			27-28	CA	2019-05-01	Letter	Land Interest Questionnaire sent	
			27-47	CAR	2019-05-03	Letter	Land Interest Questionnaire response	
			27-48	CAR	2019-08-15	Letter	2019 Post-Statutory consultation notification sent	
			27-57	CAR	2020-01-27	Letter	Supplementary consultation notification sent	
			27-58	CAR	2020-03-16	Letter	Land Interest Questionnaire sent	
			27-59	CAR	2020-06-09	Email	Correspondence regarding survey access	
			27-60	CAR	2020-06-17	Email	Correspondence requesting survey access	
			27-61	CAR	2020-06-26	Email	Correspondence regarding survey consent form	
			27-62	CAR	2020-07-03	Email	Correspondence regarding survey licence	
			27-76	CAR	2020-07-13	Letter	Design Refinement consultation notification sent	
			27-80	CAR	2020-07-14	Email	Correspondence attaching survey licence	
			27-82	CAR	2020-07-21	Email	Correspondence from agent suggesting licence amendments	
27-83	CAR	2020-08-04	Email	Correspondence attaching updated survey licence				

CA (Compulsory acquisition), CAR (Compulsory acquisition of rights over land and temporary possession), TP (Temporary possession)  
 CAS (Compulsory acquisition of subsoil), CASTPS (Compulsory acquisition of subsoil and temporary possession of land at the surface)

No.	Land interest name/organisation and land agent's name (if applicable)	Type of interest	Plot(s)	Land requirement	Status of negotiations with land interest			RR ref. no(s).
404 Cont'd			27-86	CAR	2020-09-29	Letter	An invitation has been sent to negotiate and acquire land interests by voluntary agreement	
			27-87	CAR	2021-05-06	Email	Correspondence regarding survey payment	
			27-90	CAR	2021-06-03	Email	Correspondence regarding survey payment	
			27-95	CAR	2021-06-16	Email	Correspondence regarding survey access	
			27-96	CAR	2021-06-25	Email	Correspondence regarding survey access request	
			27-98	CAR	2021-07-12	Email	Correspondence regarding survey access request	
			28-140	CA	2021-07-13	Letter	Community Impacts consultation notification sent	
					2021-08-23	Email	Correspondence regarding survey access	
					2021-08-31	Email	Correspondence regarding survey works	
					2021-09-21	Email	Correspondence regarding survey payment	
					2021-09-30	Email	Correspondence regarding survey access request	
					2021-10-01	Email	Correspondence regarding survey access request	
					2021-10-12	Email	Correspondence regarding survey payment	
					2021-10-26	Letter	An invitation has been sent to negotiate and acquire land interests by voluntary agreement	
					2022-03-30	Email	Correspondence regarding survey access request	
					2022-04-04	Email	Correspondence regarding survey payment	
					2022-04-06	Email	Correspondence regarding survey access request	
					2022-05-09	Email	Correspondence regarding survey access request	
					2022-05-13	Letter	Local Refinement consultation notification sent	
			2022-05-24	Letter	Local Refinement consultation extension notification sent			
2022-08-31	Email	Correspondence to agent responding to consultation enquiries and proposing meeting to consider mitigation of Project impacts						
2023-01-08	Letter	Section 56 notification sent						

CA (Compulsory acquisition), CAR (Compulsory acquisition of rights over land and temporary possession), TP (Temporary possession)  
CAS (Compulsory acquisition of subsoil), CASTPS (Compulsory acquisition of subsoil and temporary possession of land at the surface)

No.	Land interest name/organisation and land agent's name (if applicable)	Type of interest	Plot(s)	Land requirement	Status of negotiations with land interest			RR ref. no(s).
405	J Khadi	Cat 1 and 3	29-100	CA	2023-05-02	Letter	Property bought under the blight provisions by the Applicant. The occupier is a tenant of the Applicant occupying by way of an Assured Shorthold Tenancy. Possession will be sought under the AST first. Section 102a notification sent	N/A
406	J M Norton	Cat 1 and 3	33-111	CA	2023-05-02	Letter	Property bought under the blight provisions by the Applicant. The occupier is a tenant of the Applicant occupying by way of an Assured Shorthold Tenancy. Possession will be sought under the AST first. Section 102a notification sent	N/A
407	J. G. Haulage	Cat 1, 2 and 3	06-81 06-118	CA CA	2021-07-13 2021-10-26 2022-05-13 2022-05-24 2023-01-08	Letter Letter Letter Letter Letter	An invitation to negotiate and acquire land interests by voluntary agreement has been sent by letter. Community Impacts consultation notification sent An invitation has been sent to negotiate and acquire land interests by voluntary agreement Local Refinement consultation notification sent Local Refinement consultation extension notification sent Section 56 notification sent	N/A
408	Jack Francis Kennedy	Cat 1 and 3	13-16	CAR	2022-05-13 2022-05-24 2022-09-07 2023-01-08	Letter Letter Letter Letter	An invitation to negotiate and acquire land interests by voluntary agreement has been sent by letter. Local Refinement consultation notification sent Local Refinement consultation extension notification sent An invitation has been sent to negotiate and acquire land interests by voluntary agreement Section 56 notification sent	N/A
409	Jack Robert South	Cat 1	10-21 10-29	CA CA	2023-01-08	Letter	The Applicant has met with the landowner who is aware of the Project proposals to acquire land for nitrogen deposition compensation. Following a meeting with the landowner on 11/10/22 there has been no further engagement from the landowner. Section 56 notification sent	N/A
410							An invitation to negotiate and acquire land interests by voluntary agreement has been sent by letter.	

CA (Compulsory acquisition), CAR (Compulsory acquisition of rights over land and temporary possession), TP (Temporary possession)  
CAS (Compulsory acquisition of subsoil), CASTPS (Compulsory acquisition of subsoil and temporary possession of land at the surface)

No.	Land interest name/organisation and land agent's name (if applicable)	Type of interest	Plot(s)	Land require ment	Status of negotiations with land interest			RR ref. no(s).
410 Cont'd	Jacky Benson	Cat 1 and 3	43-74 43-75	TP TP	2018-10-09	Letter	Land Interest Questionnaire sent	N/A
					2018-10-09	Letter	Section 42 Statutory consultation notification sent	
					2019-02-08	Letter	Land Interest Questionnaire reminder sent	
					2020-01-27	Letter	Supplementary consultation notification sent	
					2020-03-16	Letter	Land Interest Questionnaire sent	
					2020-07-13	Letter	Design Refinement consultation notification sent	
					2020-09-29	Letter	An invitation has been sent to negotiate and acquire land interests by voluntary agreement	
					2021-07-13	Letter	Community Impacts consultation notification sent	
					2021-10-26	Letter	An invitation has been sent to negotiate and acquire land interests by voluntary agreement	
					2022-05-13	Letter	Local Refinement consultation notification sent	
					2022-05-24	Letter	Local Refinement consultation extension notification sent	
					2023-01-08	Letter	Section 56 notification sent	
411	Jacqueline Aggett	Cat 1 and 3	09-45	TP	2020-01-27	Letter	An invitation to negotiate and acquire land interests by voluntary agreement has been sent by letter. Supplementary consultation notification sent	N/A
					2020-07-13	Letter	Design Refinement consultation notification sent	
					2020-09-29	Letter	An invitation has been sent to negotiate and acquire land interests by voluntary agreement	
					2021-07-13	Letter	Community Impacts consultation notification sent	
					2021-10-26	Letter	An invitation has been sent to negotiate and acquire land interests by voluntary agreement	
					2022-05-13	Letter	Local Refinement consultation notification sent	
					2022-05-24	Letter	Local Refinement consultation extension notification sent	
					2023-01-08	Letter	Section 56 notification sent	
412							An invitation to negotiate and acquire land interests by voluntary agreement has been sent by letter.	

CA (Compulsory acquisition), CAR (Compulsory acquisition of rights over land and temporary possession), TP (Temporary possession)  
 CAS (Compulsory acquisition of subsoil), CASTPS (Compulsory acquisition of subsoil and temporary possession of land at the surface)

No.	Land interest name/organisation and land agent's name (if applicable)	Type of interest	Plot(s)	Land requirement	Status of negotiations with land interest			RR ref. no(s).
412 Cont'd	Jacqueline Ann Firn-Keightley	Cat 1 and 3	05-13	CAR	2020-01-27	Letter	Supplementary consultation notification sent	N/A
					2020-07-13	Letter	Design Refinement consultation notification sent	
					2020-09-29	Letter	An invitation has been sent to negotiate and acquire land interests by voluntary agreement	
					2021-07-13	Letter	Community Impacts consultation notification sent	
					2021-10-26	Letter	An invitation has been sent to negotiate and acquire land interests by voluntary agreement	
					2022-05-13	Letter	Local Refinement consultation notification sent	
					2022-05-24	Letter	Local Refinement consultation extension notification sent	
					2023-01-08	Letter	Section 56 notification sent	
413	Jacqueline Anne Ingram Kevin Michael Ingram	Cat 1	47-21 47-24	CA CA	2017-10-31	Letter	An invitation to negotiate and acquire land interests by voluntary agreement has been sent by letter. Order Limits update notification sent	RR-1072
					2018-08-20	Letter	Land Interest Questionnaire sent	
					2018-10-09	Letter	Section 42 Statutory consultation notification sent	
					2020-01-27	Letter	Supplementary consultation notification sent	
					2020-07-13	Letter	Design Refinement consultation notification sent	
					2020-09-29	Letter	An invitation has been sent to negotiate and acquire land interests by voluntary agreement	
					2020-10-12	Email	Correspondence requesting information about voluntary agreement	
					2021-06-25	Email	Correspondence regarding voluntary agreement and fee policy	
					2021-07-13	Letter	Community Impacts consultation notification sent	
					2021-09-10	Email	Correspondence regarding blight process, fee policy and effect of Project on property	
					2022-05-13	Letter	Local Refinement consultation notification sent	
					2022-05-24	Letter	Local Refinement consultation extension notification sent	
					2022-06-21	Phone Call	Conversation regarding property sale options	

CA (Compulsory acquisition), CAR (Compulsory acquisition of rights over land and temporary possession), TP (Temporary possession)  
 CAS (Compulsory acquisition of subsoil), CASTPS (Compulsory acquisition of subsoil and temporary possession of land at the surface)

No.	Land interest name/organisation and land agent's name (if applicable)	Type of interest	Plot(s)	Land require ment	Status of negotiations with land interest			RR ref. no(s).
413 Cont'd					2023-01-08	Letter	Section 56 notification sent	
414	Jacqueline Annette Turner	Cat 1 and 3	45-05	TP	2018-02-08	Phone Call	An invitation to negotiate and acquire land interests by voluntary agreement has been sent by letter. Conversation regarding survey access	RR-0422
					2018-02-28	Letter	Survey access request sent	
					2020-02-18	Letter	Supplementary consultation notification sent	
					2020-07-13	Letter	Design Refinement consultation notification sent	
					2020-09-29	Letter	An invitation has been sent to negotiate and acquire land interests by voluntary agreement	
					2020-10-12	Email	Correspondence regarding voluntary agreement	
					2020-10-23	Email	Correspondence regarding voluntary agreement	
					2020-10-26	Email	Correspondence regarding voluntary agreement letter	
					2020-10-27	Email	Correspondence regarding utilities	
					2021-07-13	Letter	Community Impacts consultation notification sent	
					2021-07-26	Email	Correspondence regarding Project proposals and impact on property	
					2021-08-02	Email	Correspondence regarding Project proposals and impact on property	
					2021-08-06	Email	Correspondence regarding Project proposals and impact on property	
					2021-08-16	Email	Correspondence regarding Project proposals and impact on property	
					2021-08-24	Email	Correspondence regarding Project proposals and impact on property	
					2021-08-27	Email	Correspondence regarding Project proposals and impact on property	
					2021-08-31	Email	Correspondence regarding Project proposals and impact on property	
					2021-09-13	Email	Correspondence regarding Project proposals and impact on property	
					2021-10-26	Letter	An invitation has been sent to negotiate and acquire land interests by voluntary agreement	
					2021-11-06	Email	Correspondence regarding land referencing	

CA (Compulsory acquisition), CAR (Compulsory acquisition of rights over land and temporary possession), TP (Temporary possession)  
CAS (Compulsory acquisition of subsoil), CASTPS (Compulsory acquisition of subsoil and temporary possession of land at the surface)

No.	Land interest name/organisation and land agent's name (if applicable)	Type of interest	Plot(s)	Land require ment	Status of negotiations with land interest			RR ref. no(s).
414 Cont'd					2021-11-24	Email	Correspondence regarding voluntary agreement	
					2022-05-13	Letter	Local Refinement consultation notification sent	
					2022-05-24	Letter	Local Refinement consultation extension notification sent	
					2023-01-08	Letter	Section 56 notification sent	
415	Jacqueline Davidson	Cat 1 and 3	09-66	TP	2020-01-27	Letter	An invitation to negotiate and acquire land interests by voluntary agreement has been sent by letter.	N/A
					2020-07-13	Letter	Supplementary consultation notification sent	
					2020-09-29	Letter	Design Refinement consultation notification sent	
					2020-09-29	Letter	An invitation has been sent to negotiate and acquire land interests by voluntary agreement	
					2021-07-13	Letter	Community Impacts consultation notification sent	
					2021-10-26	Letter	An invitation has been sent to negotiate and acquire land interests by voluntary agreement	
					2022-05-13	Letter	Local Refinement consultation notification sent	
					2022-05-24	Letter	Local Refinement consultation extension notification sent	
					2023-01-08	Letter	Section 56 notification sent	
416	Jacqueline June Crispe Laurence Paul Crispe	Cat 1 and 3	33-159	CAR	2018-10-09	Letter	An invitation to negotiate and acquire land interests by voluntary agreement has been sent by letter.	N/A
					2018-10-09	Letter	Section 42 Statutory consultation notification sent	
					2018-11-21	Letter	Land Interest Questionnaire sent	
					2020-01-27	Letter	Land Interest Questionnaire response	
					2020-01-27	Letter	Supplementary consultation notification sent	
					2020-07-13	Letter	Design Refinement consultation notification sent	
					2020-09-29	Letter	An invitation has been sent to negotiate and acquire land interests by voluntary agreement	
					2020-10-06	Email	Correspondence regarding voluntary agreement	
					2020-10-19	Email	Correspondence regarding voluntary agreement	

CA (Compulsory acquisition), CAR (Compulsory acquisition of rights over land and temporary possession), TP (Temporary possession)  
CAS (Compulsory acquisition of subsoil), CASTPS (Compulsory acquisition of subsoil and temporary possession of land at the surface)



No.	Land interest name/organisation and land agent's name (if applicable)	Type of interest	Plot(s)	Land requirement	Status of negotiations with land interest			RR ref. no(s).
416 Cont'd					2021-07-13	Letter	Community Impacts consultation notification sent	
					2021-10-26	Letter	An invitation has been sent to negotiate and acquire land interests by voluntary agreement	
					2022-05-13	Letter	Local Refinement consultation notification sent	
					2022-05-24	Letter	Local Refinement consultation extension notification sent	
					2023-01-08	Letter	Section 56 notification sent	
417	Jacqueline Louise Bower	Cat 1, 2 and 3	19-39	CA	2017-10-31	Letter	In regular contact with landowner via agent who is aware of the Project and its effect on their property, including Thames View Camping. Opportunity to acquire has been discussed and attempts to progress this and mitigate impacts elsewhere will continue. Order Limits update notification sent	RR-0623,RR-1065,RR-1073,RR-1074
	James Alexander Bower		19-43	CA	2018-08-20	Letter	Land Interest Questionnaire sent	
	Janis Elizabeth Hayden		19-44	CA	2018-09-19	Meeting	Discussion regarding ecological mitigation and land ownership structure	
	Jonathan Paul Bower		19-48	CA	2018-10-03	Letter	Land Interest Questionnaire response	
	Karl Alexander Osborne		19-49	CA	2018-10-09	Letter	Land Interest Questionnaire sent	
	Mark Raymond Osborne		19-50	CA	2018-10-09	Letter	Section 42 Statutory consultation notification sent	
	Paul Leslie Bower		19-53	CA	2018-12-10	Letter	Land Interest Questionnaire response	
	the late Raymond Louis Osborne		19-54	CA	2019-03-26	Email	Correspondence regarding survey consent form	
	David Milbourn - Whirledge & Nott (as agent)		19-55	CA	2019-08-15	Letter	2019 Post-Statutory consultation notification sent	
			22-48	TP	2019-11-14	Email	Correspondence regarding pre-enabling works	
			22-59	CA	2019-12-13	Email	Correspondence regarding survey payment	
			22-60	TP	2020-01-27	Letter	Supplementary consultation notification sent	
			22-62	TP	2020-02-18	Letter	Supplementary consultation notification sent	

CA (Compulsory acquisition), CAR (Compulsory acquisition of rights over land and temporary possession), TP (Temporary possession)  
CAS (Compulsory acquisition of subsoil), CASTPS (Compulsory acquisition of subsoil and temporary possession of land at the surface)

No.	Land interest name/organisation and land agent's name (if applicable)	Type of interest	Plot(s)	Land requirement	Status of negotiations with land interest			RR ref. no(s).
417 Cont'd			22-64	TP	2020-03-16	Letter	Land Interest Questionnaire sent	
			22-65	TP	2020-03-18	Email	Correspondence regarding survey access and payment	
			22-66	TP	2020-07-13	Letter	Design Refinement consultation notification sent	
			22-67	TP	2020-07-20	Email	Correspondence regarding survey access	
			22-68	TP	2020-10-13	Meeting	Discussion regarding Project proposals and environmental mitigation	
			22-69	TP	2020-10-13	Email	Correspondence attaching draft Section 253 agreement	
			22-70	TP	2021-01-11	Letter	Land Interest Questionnaire sent	
			22-71	TP	2021-02-11	Letter	Land Interest Questionnaire response	
			22-73	TP	2021-02-24	Email	Correspondence regarding fee policy	
			22-74	TP	2021-07-13	Letter	Community Impacts consultation notification sent	
			22-76	TP	2021-08-26	Meeting	Discussion regarding Project proposals and Section 253 Agreement	
			22-77	CA	2021-10-26	Letter	An invitation has been sent to negotiate and acquire land interests by voluntary agreement	
			22-78	TP	2021-11-03	Email	Correspondence regarding interest in entering into land acquisition discussions	
			22-82	TP	2021-12-13	Letter	Landowner engagement notification sent	
			22-86	TP	2022-01-06	Email	Correspondence attaching Heads of Terms for voluntary cooperation agreement	
			22-92	CA	2022-01-06	Meeting	Discussion regarding voluntary agreement	
			22-93	CA	2022-05-13	Email	Correspondence regarding management prescriptions	
			22-94	CA	2022-05-13	Letter	Local Refinement consultation notification sent	
			22-95	CA	2022-05-24	Letter	Local Refinement consultation extension notification sent	
			22-97	CA	2022-11-29	Email	To agent informally advising of DCO formal acceptance	
			22-98	CA	2022-12-07	Email	To agent sending DCO Briefing Guide	
			22-99	CA	2022-12-19	Email	To agent giving prior notice on period for making relevant representations to register as an interested party	

CA (Compulsory acquisition), CAR (Compulsory acquisition of rights over land and temporary possession), TP (Temporary possession)  
 CAS (Compulsory acquisition of subsoil), CASTPS (Compulsory acquisition of subsoil and temporary possession of land at the surface)

No.	Land interest name/organisation and land agent's name (if applicable)	Type of interest	Plot(s)	Land requirement	Status of negotiations with land interest			RR ref. no(s).
417 Cont'd			22-100 22-101 22-102 22-103 22-104 22-105 22-106 22-107 22-108 22-109 22-112	CA CA CA CA CA CA CA CA CA CA CA	2023-01-08	Letter	Section 56 notification sent	
418	Jacqueline Maria Sarah Cann	Cat 1 and 3	33-241 33-243	CAR CAR	2023-07-10 2023-07-10	Letter Letter	An invitation to negotiate and acquire land interests by voluntary agreement has been sent by letter. Section 102a notification sent An invitation has been sent to negotiate and acquire land interests by voluntary agreement	N/A
419	Jacqueline Sharon Thacker  John Barry Thacker Steven Mark Thacker Trevor Paul Thacker Wayne Martin Thacker	Cat 1 and 3	33-81  33-93 33-100 33-101 33-104	CAR  CAR CAR CAR CAR	2018-09-19  2018-10-09 2018-10-09 2018-11-09 2018-11-15	Meeting  Letter Letter Letter Phone Call	The property owners are aware of the Project and the potential impact on their property. The Applicant is in contact with the owners. Discussion regarding concerns about Project and upcoming survey works Land Interest Questionnaire sent Section 42 Statutory consultation notification sent Land Interest Questionnaire response Conversation regarding survey works	RR-0735,RR-0769,RR-1111,RR-1134

CA (Compulsory acquisition), CAR (Compulsory acquisition of rights over land and temporary possession), TP (Temporary possession)  
CAS (Compulsory acquisition of subsoil), CASTPS (Compulsory acquisition of subsoil and temporary possession of land at the surface)

No.	Land interest name/organisation and land agent's name (if applicable)	Type of interest	Plot(s)	Land require ment	Status of negotiations with land interest	RR ref. no(s).
419 Cont'd	Peter Cole - Ceres Rural (as agent)				2019-06-12 Email Correspondence regarding survey access 2020-01-27 Letter Supplementary consultation notification sent 2020-03-16 Letter Land Interest Questionnaire sent 2020-07-02 Letter Land Interest Questionnaire response 2020-07-13 Letter Design Refinement consultation notification sent 2020-08-24 Email Correspondence regarding Design Refinement consultation response 2020-09-29 Letter An invitation has been sent to negotiate and acquire land interests by voluntary agreement 2020-10-10 Email Correspondence regarding voluntary agreement 2020-10-23 Email Correspondence regarding voluntary agreement 2021-07-13 Letter Community Impacts consultation notification sent 2021-08-31 Email Correspondence regarding Community Impacts consultation 2021-10-26 Letter An invitation has been sent to negotiate and acquire land interests by voluntary agreement 2022-05-13 Letter Local Refinement consultation notification sent 2022-05-24 Letter Local Refinement consultation extension notification sent 2023-01-08 Letter Section 56 notification sent	
420	Jacqueline Veronica Watson	Cat 1 and 3	09-51	TP	An invitation to negotiate and acquire land interests by voluntary agreement has been sent by letter. 2020-01-27 Letter Supplementary consultation notification sent 2020-07-13 Letter Design Refinement consultation notification sent 2020-09-29 Letter An invitation has been sent to negotiate and acquire land interests by voluntary agreement 2021-07-13 Letter Community Impacts consultation notification sent 2021-10-26 Letter An invitation has been sent to negotiate and acquire land interests by voluntary agreement 2022-05-13 Letter Local Refinement consultation notification sent	N/A

CA (Compulsory acquisition), CAR (Compulsory acquisition of rights over land and temporary possession), TP (Temporary possession)  
 CAS (Compulsory acquisition of subsoil), CASTPS (Compulsory acquisition of subsoil and temporary possession of land at the surface)

No.	Land interest name/organisation and land agent's name (if applicable)	Type of interest	Plot(s)	Land require ment	Status of negotiations with land interest			RR ref. no(s).
420 Cont'd					2022-05-24	Letter	Local Refinement consultation extension notification sent	
					2023-01-08	Letter	Section 56 notification sent	
421	Jacqui Angelique Lynn-Jones	Cat 1, 2 and 3	27-01 27-45 28-116 28-124 28-130 32-159 32-178	CAR CAR CA CAR TP CAR CAR	2023-07-10	Letter	An invitation to negotiate and acquire land interests by voluntary agreement has been sent by letter. Section 102a notification sent	N/A
					2023-07-10	Letter	An invitation has been sent to negotiate and acquire land interests by voluntary agreement	
422	Jaime Lee McCarthy	Cat 1 and 3	32-83	CA			Property bought under the blight provisions by the Applicant. The occupier is a tenant of the Applicant occupying by way of an Assured Shorthold Tenancy. Possession will be sought under the AST first.	
					2022-05-13	Letter	Local Refinement consultation notification sent	N/A
					2022-05-24	Letter	Local Refinement consultation extension notification sent	
					2023-01-08	Letter	Section 56 notification sent	
423	James Andrew Creer	Cat 1 and 3	09-09	TP			An invitation to negotiate and acquire land interests by voluntary agreement has been sent by letter.	
					2022-05-13	Letter	Local Refinement consultation notification sent	N/A
					2022-05-24	Letter	Local Refinement consultation extension notification sent	
					2022-09-07	Letter	An invitation has been sent to negotiate and acquire land interests by voluntary agreement	
					2023-01-08	Letter	Section 56 notification sent	

CA (Compulsory acquisition), CAR (Compulsory acquisition of rights over land and temporary possession), TP (Temporary possession)  
CAS (Compulsory acquisition of subsoil), CASTPS (Compulsory acquisition of subsoil and temporary possession of land at the surface)

No.	Land interest name/organisation and land agent's name (if applicable)	Type of interest	Plot(s)	Land require ment	Status of negotiations with land interest			RR ref. no(s).
424	James Bradley Jill Bradley John Bradley	Cat 1, 2 and 3	32-38 32-39 32-42 32-44 32-45	CA CAR CA CAR CA	2017-10-31 2018-05-14 2018-10-03 2018-10-09 2019-06-11 2019-08-15 2020-01-27 2020-07-13 2020-09-29 2020-10-06 2020-11-26 2021-07-13 2021-10-26 2021-11-04 2021-11-17 2022-05-13 2022-05-24 2023-01-08	Letter Letter Letter Letter Email Letter Letter Letter Letter Email Email Letter Letter Email Email Letter Letter Letter	<p>Discussion held with landowner at consultation event. The landowner has also received communications on the Project so has sufficient information to be aware of the Project and its effect on their property. An invitation to negotiate and acquire land interests by voluntary agreement has been sent by letter so the landowner is aware of options available, attempts to progress will continue.</p> <p>Order Limits update notification sent</p> <p>Land Interest Questionnaire sent</p> <p>Land Interest Questionnaire response</p> <p>Section 42 Statutory consultation notification sent</p> <p>Correspondence regarding survey access</p> <p>2019 Post-Statutory consultation notification sent</p> <p>Supplementary consultation notification sent</p> <p>Design Refinement consultation notification sent</p> <p>An invitation has been sent to negotiate and acquire land interests by voluntary agreement</p> <p>Correspondence regarding interest in voluntary agreement</p> <p>Correspondence regarding proposed works and method of constructing</p> <p>Community Impacts consultation notification sent</p> <p>An invitation has been sent to negotiate and acquire land interests by voluntary agreement</p> <p>Correspondence regarding interest in property sale options</p> <p>Correspondence regarding blight and discretionary purchase processes</p> <p>Local Refinement consultation notification sent</p> <p>Local Refinement consultation extension notification sent</p> <p>Section 56 notification sent</p>	N/A

CA (Compulsory acquisition), CAR (Compulsory acquisition of rights over land and temporary possession), TP (Temporary possession)  
 CAS (Compulsory acquisition of subsoil), CASTPS (Compulsory acquisition of subsoil and temporary possession of land at the surface)

No.	Land interest name/organisation and land agent's name (if applicable)	Type of interest	Plot(s)	Land requirement	Status of negotiations with land interest			RR ref. no(s).
425	James Frank Attwood	Cat 1 and 3	10-02 11-66 11-69 11-73 11-76 12-01 12-02 13-52 13-65 13-66 13-69 13-73 13-77 13-91	TP CA TP CAR TP TP CAR CA CAR TP TP TP TP CA	2023-07-10	Letter	An invitation to negotiate and acquire land interests by voluntary agreement has been sent by letter. Section 102a notification sent	N/A
					2023-07-10	Letter	An invitation has been sent to negotiate and acquire land interests by voluntary agreement	
426	James George Barnard Weymes	Cat 1 and 3	05-16	CAR	2020-01-27	Letter	An invitation to negotiate and acquire land interests by voluntary agreement has been sent by letter. Supplementary consultation notification sent	N/A
					2020-07-13	Letter	Design Refinement consultation notification sent	
					2020-09-29	Letter	An invitation has been sent to negotiate and acquire land interests by voluntary agreement	
					2021-07-13	Letter	Community Impacts consultation notification sent	
					2021-10-26	Letter	An invitation has been sent to negotiate and acquire land interests by voluntary agreement	
					2022-03-10	Letter	Survey access request sent	

CA (Compulsory acquisition), CAR (Compulsory acquisition of rights over land and temporary possession), TP (Temporary possession)  
CAS (Compulsory acquisition of subsoil), CASTPS (Compulsory acquisition of subsoil and temporary possession of land at the surface)

No.	Land interest name/organisation and land agent's name (if applicable)	Type of interest	Plot(s)	Land requirement	Status of negotiations with land interest	RR ref. no(s).
426 Cont'd					2022-05-13 Letter Local Refinement consultation notification sent 2022-05-24 Letter Local Refinement consultation extension notification sent 2023-01-08 Letter Section 56 notification sent	
427	James Joseph McLoughlin	Cat 1 and 3	25-55	CAR	An invitation to negotiate and acquire land interests by voluntary agreement has been sent by letter. 2020-01-27 Letter Supplementary consultation notification sent 2020-07-13 Letter Design Refinement consultation notification sent 2020-09-29 Letter An invitation has been sent to negotiate and acquire land interests by voluntary agreement 2021-07-13 Letter Community Impacts consultation notification sent 2021-10-26 Letter An invitation has been sent to negotiate and acquire land interests by voluntary agreement 2022-05-13 Letter Local Refinement consultation notification sent 2022-05-24 Letter Local Refinement consultation extension notification sent 2023-01-08 Letter Section 56 notification sent	N/A
428	James Kenneth Hillbrown	Cat 1 and 3	43-69	TP	An invitation to negotiate and acquire land interests by voluntary agreement has been sent by letter. 2020-02-18 Letter Supplementary consultation notification sent 2020-07-13 Letter Design Refinement consultation notification sent 2020-09-29 Letter An invitation has been sent to negotiate and acquire land interests by voluntary agreement 2021-07-13 Letter Community Impacts consultation notification sent 2021-10-26 Letter An invitation has been sent to negotiate and acquire land interests by voluntary agreement 2022-05-13 Letter Local Refinement consultation notification sent 2022-05-24 Letter Local Refinement consultation extension notification sent 2023-01-08 Letter Section 56 notification sent	N/A

CA (Compulsory acquisition), CAR (Compulsory acquisition of rights over land and temporary possession), TP (Temporary possession)  
 CAS (Compulsory acquisition of subsoil), CASTPS (Compulsory acquisition of subsoil and temporary possession of land at the surface)



No.	Land interest name/organisation and land agent's name (if applicable)	Type of interest	Plot(s)	Land requirement	Status of negotiations with land interest	RR ref. no(s).
429	James Michael Isaacs	Cat 1 and 3	33-244	CAR	<p>An invitation to negotiate and acquire land interests by voluntary agreement has been sent by letter.</p> <p>2018-10-09 Letter Land Interest Questionnaire sent</p> <p>2018-10-09 Letter Section 42 Statutory consultation notification sent</p> <p>2019-02-08 Letter Land Interest Questionnaire reminder sent</p> <p>2020-01-27 Letter Supplementary consultation notification sent</p> <p>2020-07-13 Letter Design Refinement consultation notification sent</p> <p>2020-09-29 Letter An invitation has been sent to negotiate and acquire land interests by voluntary agreement</p> <p>2021-07-13 Letter Community Impacts consultation notification sent</p> <p>2021-10-26 Letter An invitation has been sent to negotiate and acquire land interests by voluntary agreement</p> <p>2022-05-13 Letter Local Refinement consultation notification sent</p> <p>2022-05-24 Letter Local Refinement consultation extension notification sent</p> <p>2023-01-08 Letter Section 56 notification sent</p>	N/A
430	James Shaw	Cat 1 and 3	42-169	CAR	<p>An invitation to negotiate and acquire land interests by voluntary agreement has been sent by letter.</p> <p>2018-10-09 Letter Land Interest Questionnaire sent</p> <p>2018-10-09 Letter Section 42 Statutory consultation notification sent</p> <p>2019-02-08 Letter Land Interest Questionnaire reminder sent</p> <p>2020-01-27 Letter Supplementary consultation notification sent</p> <p>2020-07-13 Letter Design Refinement consultation notification sent</p> <p>2020-09-29 Letter An invitation has been sent to negotiate and acquire land interests by voluntary agreement</p> <p>2021-07-13 Letter Community Impacts consultation notification sent</p> <p>2021-10-26 Letter An invitation has been sent to negotiate and acquire land interests by voluntary agreement</p> <p>2022-05-13 Letter Local Refinement consultation notification sent</p>	N/A

CA (Compulsory acquisition), CAR (Compulsory acquisition of rights over land and temporary possession), TP (Temporary possession)  
 CAS (Compulsory acquisition of subsoil), CASTPS (Compulsory acquisition of subsoil and temporary possession of land at the surface)

No.	Land interest name/organisation and land agent's name (if applicable)	Type of interest	Plot(s)	Land require ment	Status of negotiations with land interest			RR ref. no(s).
430 Cont'd					2022-05-24	Letter	Local Refinement consultation extension notification sent	
					2023-01-08	Letter	Section 56 notification sent	
431	James Wright	Cat 1 and 3	45-165	CAR	2020-07-13	Letter	An invitation to negotiate and acquire land interests by voluntary agreement has been sent by letter. Design Refinement consultation notification sent	N/A
					2020-09-29	Letter	An invitation has been sent to negotiate and acquire land interests by voluntary agreement	
					2021-07-13	Letter	Community Impacts consultation notification sent	
					2021-10-26	Letter	An invitation has been sent to negotiate and acquire land interests by voluntary agreement	
					2022-05-13	Letter	Local Refinement consultation notification sent	
					2022-05-24	Letter	Local Refinement consultation extension notification sent	
					2022-06-01	Email	Correspondence regarding effect of Project on property	
					2022-06-09	Email	Correspondence regarding effect of Project on property	
					2023-01-08	Letter	Section 56 notification sent	
432	Jane Caroline Pemberton	Cat 1 and 3	30-59	TP	2020-07-13	Letter	An invitation to negotiate and acquire land interests by voluntary agreement has been sent by letter. Design Refinement consultation notification sent	N/A
					2020-09-29	Letter	An invitation has been sent to negotiate and acquire land interests by voluntary agreement	
					2021-07-13	Letter	Community Impacts consultation notification sent	
					2021-10-26	Letter	An invitation has been sent to negotiate and acquire land interests by voluntary agreement	
					2022-05-13	Letter	Local Refinement consultation notification sent	
					2022-05-24	Letter	Local Refinement consultation extension notification sent	
					2023-01-08	Letter	Section 56 notification sent	
433							The Applicant has agreed an acquisition by agreement to purchase the land within Order Limits.	

CA (Compulsory acquisition), CAR (Compulsory acquisition of rights over land and temporary possession), TP (Temporary possession)  
 CAS (Compulsory acquisition of subsoil), CASTPS (Compulsory acquisition of subsoil and temporary possession of land at the surface)

No.	Land interest name/organisation and land agent's name (if applicable)	Type of interest	Plot(s)	Land requirement	Status of negotiations with land interest			RR ref. no(s).
433 Cont'd	Jane Elizabeth Cutler	Cat 1, 2 and 3	03-62	CA	2017-10-31	Letter	Order Limits update notification sent	N/A
	Richard Cutler		03-66	CA	2018-05-14	Letter	Land Interest Questionnaire sent	
	Tom French - BTF Partnership (as agent)		03-67	CA	2018-08-16	Letter	Land Interest Questionnaire response	
			03-68	CA	2018-10-09	Letter	Section 42 Statutory consultation notification sent	
			03-69	CA	2018-10-19	Meeting	Discussion regarding enquiry to the Applicant's contact centre. Follow up meeting suggested to discuss design development	
			03-76	CA	2019-01-22	Email	Correspondence regarding survey access	
			03-79	CA	2019-06-10	Email	Correspondence regarding survey payment	
			03-81	CA	2019-08-15	Letter	2019 Post-Statutory consultation notification sent	
			03-82	CA	2019-10-16	Email	Correspondence regarding survey consent form	
			03-83	CA	2019-11-04	Email	Correspondence to agent proposing site inspection	
			03-84	CA	2019-11-12	Email	Correspondence from agent confirming inspection	
			03-85	CA	2019-11-29	Meeting	Site inspection	
			03-86	CA	2019-12-13	Email	Correspondence from agent attaching estate agency valuation estimate	
			03-88	CA	2020-01-16	Email	Correspondence regarding survey access	
			03-89	CA	2020-01-27	Letter	Supplementary consultation notification sent	
			03-91	CA	2020-01-30	Email	Correspondence supplying valuation comparables to agent	
			03-94	CA	2020-02-12	Email	Correspondence from agent attaching Terms of Business, requesting amendment to Order Limits, and confirming land measurements	
			03-96	CAR	2020-03-17	Email	Correspondence addressing landowner queries during Supplementary consultation and agent queries raised in Letter	
	03-98	CAR	2020-03-19	Email	Correspondence from agent raising further queries, including basis of valuation, Order Limits amendment and use of the proposed access road			
	03-102	CA	2020-03-25	Email	Correspondence from agent with follow up queries concerning Project land requirements			
	03-108	CA	2020-04-15	Email	Correspondence addressing queries and proposing most suitable way forward for land agreement			

CA (Compulsory acquisition), CAR (Compulsory acquisition of rights over land and temporary possession), TP (Temporary possession)  
CAS (Compulsory acquisition of subsoil), CASTPS (Compulsory acquisition of subsoil and temporary possession of land at the surface)

No.	Land interest name/organisation and land agent's name (if applicable)	Type of interest	Plot(s)	Land requirement	Status of negotiations with land interest	RR ref. no(s).
433 Cont'd					2020-04-21 Email Correspondence attaching updated land measurement plans for land agreement following landowner request to amend Order Limits 2020-04-24 Email Correspondence from agent requesting further amendment to Order Limits 2020-05-22 Email Correspondence attaching new land measurement plans following agent boundary request 2020-06-22 Email Correspondence from agent with their valuation report 2020-06-26 Email Correspondence responding to agent's valuation 2020-07-13 Letter Design Refinement consultation notification sent 2020-07-24 Email Correspondence requesting availability for a general update 2020-08-04 Email Correspondence regarding survey access and compensation 2020-08-12 Email Correspondence advising building condition report had no impact on valuation 2020-09-11 Email Correspondence from agent with valuation counter-offer 2020-09-14 Email Correspondence replying to valuation counter-offer 2020-09-15 Email Correspondence from agent with alternative land take proposal 2020-10-22 Meeting Regular catch up meeting with agent to discuss status and case progress 2020-11-05 Meeting Regular catch up meeting with agent to discuss status and case progress 2021-01-14 Meeting Regular catch up meeting with agent to discuss status and case progress 2021-02-11 Meeting Regular catch up meeting with agent to discuss status and case progress 2021-03-11 Meeting Regular catch up meeting with agent to discuss status and case progress 2021-04-23 Meeting Regular catch up meeting with agent to discuss status and case progress 2021-05-13 Meeting Regular catch up meeting with agent to discuss status and case progress 2021-06-18 Meeting Regular catch up meeting with agent to discuss status and case progress	

CA (Compulsory acquisition), CAR (Compulsory acquisition of rights over land and temporary possession), TP (Temporary possession)  
 CAS (Compulsory acquisition of subsoil), CASTPS (Compulsory acquisition of subsoil and temporary possession of land at the surface)

No.	Land interest name/organisation and land agent's name (if applicable)	Type of interest	Plot(s)	Land requirement	Status of negotiations with land interest	RR ref. no(s).
433 Cont'd					2021-07-13 Letter Community Impacts consultation notification sent	
					2021-07-13 Meeting Regular catch up meeting with agent to discuss status and case progress	
					2021-07-19 Email Correspondence requesting consultation information and site visit to discuss further	
					2021-07-28 Meeting Regular catch up meeting with agent to discuss status and case progress	
					2021-08-20 Meeting Regular catch up meeting with agent to discuss status and case progress	
					2021-09-15 Meeting Regular catch up meeting with agent to discuss status and case progress	
					2021-10-13 Meeting Regular catch up meeting with agent to discuss status and case progress	
					2021-11-10 Meeting Regular catch up meeting with agent to discuss status and case progress	
					2022-02-07 Meeting Regular catch up meeting with agent to discuss status and case progress	
					2022-03-01 Meeting Regular catch up meeting with agent to discuss status and case progress	
					2022-04-04 Meeting Regular catch up meeting with agent to discuss status and case progress	
					2022-05-03 Meeting Regular catch up meeting with agent to discuss status and case progress	
					2022-05-13 Letter Local Refinement consultation notification sent	
					2022-05-20 Phone Call Conversation regarding acquisition by agreement	
					2022-05-24 Letter Local Refinement consultation extension notification sent	
					2022-05-30 Meeting Regular catch up meeting with agent to discuss status and case progress	
					2022-06-21 Meeting Regular catch up meeting with agent to discuss status and case progress	
					2022-07-25 Meeting Regular catch up meeting with agent to discuss status and case progress	
					2022-07-26 Email Correspondence regarding completion of acquisition by agreement	
					2022-08-15 Meeting Discussion with agent confirming land acquisition completion	

CA (Compulsory acquisition), CAR (Compulsory acquisition of rights over land and temporary possession), TP (Temporary possession)  
CAS (Compulsory acquisition of subsoil), CASTPS (Compulsory acquisition of subsoil and temporary possession of land at the surface)

No.	Land interest name/organisation and land agent's name (if applicable)	Type of interest	Plot(s)	Land require ment	Status of negotiations with land interest			RR ref. no(s).
433 Cont'd					2022-09-05	Meeting	Regular catch up meeting with agent to discuss status and case progress	
					2022-09-05	Meeting	Regular update meeting with agent	
					2022-10-07	Meeting	Regular update meeting with agent	
					2022-11-28	Meeting	Regular update meeting with agent	
					2022-12-19	Meeting	Regular update meeting with agent	
					2022-12-22	Email	Correspondence to landowner agent re-attaching HoT's for retained access easement and seeking agreement	
					2022-12-22	Email	Correspondence to agent recirculating access heads of terms for landowners agreement	
					2023-01-08	Letter	Section 56 notification sent	
					2023-01-09	Meeting	Regular update meeting with agent	
					2023-01-30	Email	Correspondence from agent confirming he will provide an updated valuation for the Applicants consideration	
					2023-02-06	Meeting	Regular update meeting with agent	
					2023-03-07	Meeting	Regular update meeting with agent	
					2023-04-12	Meeting	Regular update meeting with agent	
					2023-05-04	Meeting	Regular update meeting with agent	
					2023-05-22	Meeting	Regular update meeting with agent	
434	Jane Grace Vine Michael R Vine	Cat 1 and 3	14-05 14-15	CAS CAS	2018-09-19	Email	The Applicant has been in contact with the tenant of an area of land where subsoil only rights are required. Correspondence regarding survey access	N/A
					2019-08-05	Email	Correspondence regarding survey works	
					2019-08-16	Email	Correspondence regarding survey payment	
					2019-12-06	Email	Correspondence regarding survey payment	
					2019-12-12	Email	Correspondence regarding survey payment	
					2021-02-23	Email	Correspondence regarding survey payment	

CA (Compulsory acquisition), CAR (Compulsory acquisition of rights over land and temporary possession), TP (Temporary possession)  
 CAS (Compulsory acquisition of subsoil), CASTPS (Compulsory acquisition of subsoil and temporary possession of land at the surface)

No.	Land interest name/organisation and land agent's name (if applicable)	Type of interest	Plot(s)	Land require ment	Status of negotiations with land interest	RR ref. no(s).
434 Cont'd					2021-06-02 Email Correspondence regarding survey payment 2021-07-13 Letter Community Impacts consultation notification sent 2021-10-05 Email Correspondence regarding survey payment 2021-10-26 Letter An invitation has been sent to negotiate and acquire land interests by voluntary agreement 2022-05-13 Letter Local Refinement consultation notification sent 2022-05-24 Letter Local Refinement consultation extension notification sent 2023-01-08 Letter Section 56 notification sent	
435	Jane Louise Sartoris Stephen John Sartoris	Cat 1 and 3	42-152	CAR	An invitation to negotiate and acquire land interests by voluntary agreement has been sent by letter. 2020-01-27 Letter Supplementary consultation notification sent 2020-07-13 Letter Design Refinement consultation notification sent 2020-09-29 Letter An invitation has been sent to negotiate and acquire land interests by voluntary agreement 2021-07-13 Letter Community Impacts consultation notification sent 2021-10-26 Letter An invitation has been sent to negotiate and acquire land interests by voluntary agreement 2021-11-09 Email Correspondence regarding voluntary agreement letter 2021-11-26 Phone Call Conversation regarding interest in voluntary agreement 2021-12-02 Email Correspondence sending voluntary licence agreement 2022-05-13 Letter Local Refinement consultation notification sent 2022-05-24 Letter Local Refinement consultation extension notification sent 2023-01-08 Letter Section 56 notification sent	N/A
436	Jane McLoughlin	Cat 1 and 3	25-55	CAR	An invitation to negotiate and acquire land interests by voluntary agreement has been sent by letter. 2020-01-27 Letter Supplementary consultation notification sent 2020-07-13 Letter Design Refinement consultation notification sent	N/A

CA (Compulsory acquisition), CAR (Compulsory acquisition of rights over land and temporary possession), TP (Temporary possession)  
 CAS (Compulsory acquisition of subsoil), CASTPS (Compulsory acquisition of subsoil and temporary possession of land at the surface)

No.	Land interest name/organisation and land agent's name (if applicable)	Type of interest	Plot(s)	Land require ment	Status of negotiations with land interest	RR ref. no(s).
436 Cont'd					2020-09-29 Letter An invitation has been sent to negotiate and acquire land interests by voluntary agreement 2021-07-13 Letter Community Impacts consultation notification sent 2021-10-26 Letter An invitation has been sent to negotiate and acquire land interests by voluntary agreement 2022-05-13 Letter Local Refinement consultation notification sent 2022-05-24 Letter Local Refinement consultation extension notification sent 2023-01-08 Letter Section 56 notification sent	
437	Jane Richardson	Cat 1 and 3	26-57	CAR	An invitation to negotiate and acquire land interests by voluntary agreement has been sent by letter. 2020-01-27 Letter Supplementary consultation notification sent 2020-07-13 Letter Design Refinement consultation notification sent 2020-09-29 Letter An invitation has been sent to negotiate and acquire land interests by voluntary agreement 2021-07-13 Letter Community Impacts consultation notification sent 2021-10-26 Letter An invitation has been sent to negotiate and acquire land interests by voluntary agreement 2022-05-13 Letter Local Refinement consultation notification sent 2022-05-24 Letter Local Refinement consultation extension notification sent 2023-01-08 Letter Section 56 notification sent	N/A
438	Jane Turpin	Cat 1 and 3	22-41	CAR	An invitation to negotiate and acquire land interests by voluntary agreement has been sent by letter. 2018-10-09 Letter Land Interest Questionnaire sent 2018-10-09 Letter Section 42 Statutory consultation notification sent 2019-02-08 Letter Land Interest Questionnaire reminder sent 2020-01-27 Letter Supplementary consultation notification sent 2020-07-13 Letter Design Refinement consultation notification sent	N/A

CA (Compulsory acquisition), CAR (Compulsory acquisition of rights over land and temporary possession), TP (Temporary possession)  
 CAS (Compulsory acquisition of subsoil), CASTPS (Compulsory acquisition of subsoil and temporary possession of land at the surface)



No.	Land interest name/organisation and land agent's name (if applicable)	Type of interest	Plot(s)	Land require ment	Status of negotiations with land interest	RR ref. no(s).
438 Cont'd					2020-09-29 Letter An invitation has been sent to negotiate and acquire land interests by voluntary agreement 2021-07-13 Letter Community Impacts consultation notification sent 2021-10-26 Letter An invitation has been sent to negotiate and acquire land interests by voluntary agreement 2022-05-13 Letter Local Refinement consultation notification sent 2022-05-24 Letter Local Refinement consultation extension notification sent 2023-01-08 Letter Section 56 notification sent	
439	Janet Green  Simon Green	Cat 1 and 3	22-79  22-81	TP  TP	An invitation to negotiate and acquire land interests by voluntary agreement has been sent by letter. 2018-10-09 Letter Land Interest Questionnaire sent 2018-10-09 Letter Section 42 Statutory consultation notification sent 2019-02-08 Letter Land Interest Questionnaire reminder sent 2020-01-27 Letter Supplementary consultation notification sent 2020-07-13 Letter Design Refinement consultation notification sent 2020-09-29 Letter An invitation has been sent to negotiate and acquire land interests by voluntary agreement 2020-10-04 Email Correspondence regarding voluntary agreement 2020-10-26 Email Correspondence regarding voluntary agreement letter 2021-07-13 Letter Community Impacts consultation notification sent 2021-10-26 Letter An invitation has been sent to negotiate and acquire land interests by voluntary agreement 2022-05-13 Letter Local Refinement consultation notification sent 2022-05-24 Letter Local Refinement consultation extension notification sent 2023-01-08 Letter Section 56 notification sent	N/A
440	Janet Margaret Frampton	Cat 1 and 3	30-31	TP	An invitation to negotiate and acquire land interests by voluntary agreement has been sent by letter. 2020-07-13 Letter Design Refinement consultation notification sent	N/A

CA (Compulsory acquisition), CAR (Compulsory acquisition of rights over land and temporary possession), TP (Temporary possession)  
 CAS (Compulsory acquisition of subsoil), CASTPS (Compulsory acquisition of subsoil and temporary possession of land at the surface)

No.	Land interest name/organisation and land agent's name (if applicable)	Type of interest	Plot(s)	Land requirement	Status of negotiations with land interest			RR ref. no(s).
440 Cont'd					2020-09-29	Letter	An invitation has been sent to negotiate and acquire land interests by voluntary agreement	
					2021-07-13	Letter	Community Impacts consultation notification sent	
					2021-10-26	Letter	An invitation has been sent to negotiate and acquire land interests by voluntary agreement	
					2022-05-13	Letter	Local Refinement consultation notification sent	
					2022-05-24	Letter	Local Refinement consultation extension notification sent	
					2023-01-08	Letter	Section 56 notification sent	
441	Janet Miriam Matthews Roger John Matthews	Cat 1 and 3	25-23	CAR	2020-01-27	Letter	A licence to acquire rights in relation to the landowner's subsoil up to the half-width of the highway has been agreed and completed. Supplementary consultation notification sent	N/A
					2020-07-13	Letter	Design Refinement consultation notification sent	
					2020-09-29	Letter	An invitation has been sent to negotiate and acquire land interests by voluntary agreement	
					2020-10-11	Email	Correspondence regarding interest in voluntary agreement	
					2020-10-29	Email	Correspondence regarding voluntary agreement	
					2021-01-19	Email	Correspondence sending voluntary licence agreement	
					2021-07-13	Letter	Community Impacts consultation notification sent	
					2022-05-13	Letter	Local Refinement consultation notification sent	
					2022-05-24	Letter	Local Refinement consultation extension notification sent	
					2023-01-08	Letter	Section 56 notification sent	
442	Janet Rose MacIntosh	Cat 1 and 3	33-152	CAR	2018-10-09	Letter	An invitation to negotiate and acquire land interests by voluntary agreement has been sent by letter. Land Interest Questionnaire sent	N/A
					2018-10-09	Letter	Section 42 Statutory consultation notification sent	
					2018-11-21	Letter	Land Interest Questionnaire response	
					2020-01-27	Letter	Supplementary consultation notification sent	

CA (Compulsory acquisition), CAR (Compulsory acquisition of rights over land and temporary possession), TP (Temporary possession)  
CAS (Compulsory acquisition of subsoil), CASTPS (Compulsory acquisition of subsoil and temporary possession of land at the surface)

No.	Land interest name/organisation and land agent's name (if applicable)	Type of interest	Plot(s)	Land require ment	Status of negotiations with land interest	RR ref. no(s).
442 Cont'd					2020-07-13 Letter Design Refinement consultation notification sent 2020-09-29 Letter An invitation has been sent to negotiate and acquire land interests by voluntary agreement 2021-07-13 Letter Community Impacts consultation notification sent 2021-10-26 Letter An invitation has been sent to negotiate and acquire land interests by voluntary agreement 2022-05-13 Letter Local Refinement consultation notification sent 2022-05-24 Letter Local Refinement consultation extension notification sent 2023-01-08 Letter Section 56 notification sent	
443	Janet Vera Gray	Cat 1	42-53 42-54	CA CA	An invitation to negotiate and acquire land interests by voluntary agreement has been sent by letter. 2017-04-12 Letter Preferred Route Announcement notification sent 2017-08-17 Letter Survey access request sent 2017-10-31 Letter Order Limits update notification sent 2018-04-18 Phone Call Conversation regarding survey access 2018-05-14 Letter Land Interest Questionnaire sent 2018-06-04 Letter Land Interest Questionnaire response 2018-10-09 Letter Section 42 Statutory consultation notification sent 2020-01-27 Letter Supplementary consultation notification sent 2020-07-13 Letter Design Refinement consultation notification sent 2020-09-29 Letter An invitation has been sent to negotiate and acquire land interests by voluntary agreement 2021-07-13 Letter Community Impacts consultation notification sent 2021-10-26 Letter An invitation has been sent to negotiate and acquire land interests by voluntary agreement 2022-05-13 Letter Local Refinement consultation notification sent 2022-05-24 Letter Local Refinement consultation extension notification sent	RR-0754

CA (Compulsory acquisition), CAR (Compulsory acquisition of rights over land and temporary possession), TP (Temporary possession)  
 CAS (Compulsory acquisition of subsoil), CASTPS (Compulsory acquisition of subsoil and temporary possession of land at the surface)

No.	Land interest name/organisation and land agent's name (if applicable)	Type of interest	Plot(s)	Land require ment	Status of negotiations with land interest			RR ref. no(s).
443 Cont'd					2023-01-08	Letter	Section 56 notification sent	
444	Janice Joy Rouse Robert Stuart Rouse	Cat 1 and 3	26-40 32-170	CAR CAR	2017-04-12	Letter	An invitation to negotiate and acquire land interests by voluntary agreement has been sent by letter. Preferred Route Announcement notification sent Supplementary consultation notification sent Design Refinement consultation notification sent An invitation has been sent to negotiate and acquire land interests by voluntary agreement Community Impacts consultation notification sent An invitation has been sent to negotiate and acquire land interests by voluntary agreement Local Refinement consultation notification sent Local Refinement consultation extension notification sent Section 56 notification sent	N/A
445	Janice Nye	Cat 1 and 3	24-38	CA	2018-10-09	Letter	An invitation to negotiate and acquire land interests by voluntary agreement has been sent by letter. Section 42 Statutory consultation notification sent Land Interest Questionnaire sent Land Interest Questionnaire response Supplementary consultation notification sent Design Refinement consultation notification sent An invitation has been sent to negotiate and acquire land interests by voluntary agreement Community Impacts consultation notification sent An invitation has been sent to negotiate and acquire land interests by voluntary agreement Local Refinement consultation notification sent Local Refinement consultation extension notification sent	N/A

CA (Compulsory acquisition), CAR (Compulsory acquisition of rights over land and temporary possession), TP (Temporary possession)  
CAS (Compulsory acquisition of subsoil), CASTPS (Compulsory acquisition of subsoil and temporary possession of land at the surface)

No.	Land interest name/organisation and land agent's name (if applicable)	Type of interest	Plot(s)	Land requirement	Status of negotiations with land interest			RR ref. no(s).
445 Cont'd					2023-01-08	Letter	Section 56 notification sent	
446	Janice Yvonne Blakey	Cat 1	26-05	CA			Discussion has been had with family member who is aware of the Project and its small effect on their property. Acquisition is not being progressed due to marginal impact, but the landowner is aware of options available.	N/A
2020-07-13	Letter	Design Refinement consultation notification sent						
2020-09-29	Letter	An invitation has been sent to negotiate and acquire land interests by voluntary agreement						
2020-10-14	Email	Correspondence regarding interest in voluntary agreement						
2020-10-29	Email	Correspondence regarding voluntary agreement						
2021-01-19	Email	Correspondence sending voluntary licence agreement						
2021-07-13	Letter	Community Impacts consultation notification sent						
2021-10-26	Letter	An invitation has been sent to negotiate and acquire land interests by voluntary agreement						
2022-05-13	Letter	Local Refinement consultation notification sent						
2022-05-24	Letter	Local Refinement consultation extension notification sent						
2023-01-08	Letter	Section 56 notification sent						
447	Janina Newman Nigel Anthony Newman	Cat 1 and 3	42-141	CAR			An invitation to negotiate and acquire land interests by voluntary agreement has been sent by letter.	N/A
2018-10-09	Letter	Land Interest Questionnaire sent						
2018-10-09	Letter	Section 42 Statutory consultation notification sent						
2018-10-23	Letter	Land Interest Questionnaire response						
2020-01-27	Letter	Supplementary consultation notification sent						
2020-07-13	Letter	Design Refinement consultation notification sent						
2020-09-29	Letter	An invitation has been sent to negotiate and acquire land interests by voluntary agreement						
2020-10-03	Email	Correspondence regarding voluntary agreement						
2020-10-26	Email	Correspondence regarding voluntary agreement letter						

CA (Compulsory acquisition), CAR (Compulsory acquisition of rights over land and temporary possession), TP (Temporary possession)  
 CAS (Compulsory acquisition of subsoil), CASTPS (Compulsory acquisition of subsoil and temporary possession of land at the surface)

No.	Land interest name/organisation and land agent's name (if applicable)	Type of interest	Plot(s)	Land require ment	Status of negotiations with land interest	RR ref. no(s).
447 Cont'd					2021-07-13 Letter Community Impacts consultation notification sent 2021-10-26 Letter An invitation has been sent to negotiate and acquire land interests by voluntary agreement 2022-05-13 Letter Local Refinement consultation notification sent 2022-05-24 Letter Local Refinement consultation extension notification sent 2023-01-08 Letter Section 56 notification sent	
448	Janine Yvette Rees	Cat 1 and 3	33-190 33-230	CAR CAR	An invitation to negotiate and acquire land interests by voluntary agreement has been sent by letter. 2018-10-09 Letter Section 42 Statutory consultation notification sent 2018-10-09 Letter Land Interest Questionnaire sent 2018-10-23 Letter Land Interest Questionnaire response 2020-01-27 Letter Supplementary consultation notification sent 2020-07-13 Letter Design Refinement consultation notification sent 2020-09-29 Letter An invitation has been sent to negotiate and acquire land interests by voluntary agreement 2021-07-13 Letter Community Impacts consultation notification sent 2021-10-26 Letter An invitation has been sent to negotiate and acquire land interests by voluntary agreement 2022-05-13 Letter Local Refinement consultation notification sent 2022-05-24 Letter Local Refinement consultation extension notification sent 2023-01-08 Letter Section 56 notification sent	N/A
449	Jasbiro Kaur	Cat 1 and 3	06-102 06-104	CAR CAR	An invitation to negotiate and acquire land interests by voluntary agreement has been sent by letter. 2020-01-27 Letter Supplementary consultation notification sent 2020-07-13 Letter Design Refinement consultation notification sent 2020-09-29 Letter An invitation has been sent to negotiate and acquire land interests by voluntary agreement 2021-07-13 Letter Community Impacts consultation notification sent	N/A

CA (Compulsory acquisition), CAR (Compulsory acquisition of rights over land and temporary possession), TP (Temporary possession)  
 CAS (Compulsory acquisition of subsoil), CASTPS (Compulsory acquisition of subsoil and temporary possession of land at the surface)

No.	Land interest name/organisation and land agent's name (if applicable)	Type of interest	Plot(s)	Land require ment	Status of negotiations with land interest			RR ref. no(s).
449 Cont'd					2021-10-26	Letter	An invitation has been sent to negotiate and acquire land interests by voluntary agreement	
					2022-05-13	Letter	Local Refinement consultation notification sent	
					2022-05-24	Letter	Local Refinement consultation extension notification sent	
					2023-01-08	Letter	Section 56 notification sent	
450	Jason Mark Beard	Cat 1 and 3	27-91	CAR	2019-11-19	Letter	An invitation to negotiate and acquire land interests by voluntary agreement has been sent by letter. Survey access request sent	N/A
			27-93	CAR	2020-01-27	Letter	Supplementary consultation notification sent	
			27-94	CAR	2020-07-13	Letter	Design Refinement consultation notification sent	
					2020-09-29	Letter	An invitation has been sent to negotiate and acquire land interests by voluntary agreement	
					2021-07-13	Letter	Community Impacts consultation notification sent	
					2021-10-26	Letter	An invitation has been sent to negotiate and acquire land interests by voluntary agreement	
					2022-05-13	Letter	Local Refinement consultation notification sent	
					2022-05-24	Letter	Local Refinement consultation extension notification sent	
					2023-01-08	Letter	Section 56 notification sent	
451	Jean May White	Cat 1 and 3	24-181	TP	2018-10-09	Letter	An invitation to negotiate and acquire land interests by voluntary agreement has been sent by letter. Section 42 Statutory consultation notification sent	N/A
					2018-10-09	Letter	Land Interest Questionnaire sent	
					2019-02-08	Letter	Land Interest Questionnaire reminder sent	
					2019-02-14	Letter	Land Interest Questionnaire response	
					2020-01-27	Letter	Supplementary consultation notification sent	
					2020-07-13	Letter	Design Refinement consultation notification sent	
					2020-09-29	Letter	An invitation has been sent to negotiate and acquire land interests by voluntary agreement	

CA (Compulsory acquisition), CAR (Compulsory acquisition of rights over land and temporary possession), TP (Temporary possession)  
 CAS (Compulsory acquisition of subsoil), CASTPS (Compulsory acquisition of subsoil and temporary possession of land at the surface)

No.	Land interest name/organisation and land agent's name (if applicable)	Type of interest	Plot(s)	Land require ment	Status of negotiations with land interest	RR ref. no(s).
451 Cont'd					2021-07-13 Letter Community Impacts consultation notification sent 2021-10-26 Letter An invitation has been sent to negotiate and acquire land interests by voluntary agreement 2022-05-13 Letter Local Refinement consultation notification sent 2022-05-24 Letter Local Refinement consultation extension notification sent 2023-01-08 Letter Section 56 notification sent	
452	Jeanette Pauline Mitchell  Ronald Mitchell	Cat 1 and 3	33-146	CAR	An invitation to negotiate and acquire land interests by voluntary agreement has been sent by letter. 2018-10-09 Letter Section 42 Statutory consultation notification sent 2018-10-09 Letter Land Interest Questionnaire sent 2018-10-23 Letter Land Interest Questionnaire response 2020-01-27 Letter Supplementary consultation notification sent 2020-07-13 Letter Design Refinement consultation notification sent 2020-09-29 Letter An invitation has been sent to negotiate and acquire land interests by voluntary agreement 2021-07-13 Letter Community Impacts consultation notification sent 2021-10-26 Letter An invitation has been sent to negotiate and acquire land interests by voluntary agreement 2022-05-13 Letter Local Refinement consultation notification sent 2022-05-24 Letter Local Refinement consultation extension notification sent 2023-01-08 Letter Section 56 notification sent	N/A
453	Jeffrey William Gatenby	Cat 1 and 3	22-62	TP	An invitation to negotiate and acquire land interests by voluntary agreement has been sent by letter. 2021-07-13 Letter Community Impacts consultation notification sent 2021-10-26 Letter An invitation has been sent to negotiate and acquire land interests by voluntary agreement 2022-05-13 Letter Local Refinement consultation notification sent 2022-05-24 Letter Local Refinement consultation extension notification sent	N/A

CA (Compulsory acquisition), CAR (Compulsory acquisition of rights over land and temporary possession), TP (Temporary possession)  
 CAS (Compulsory acquisition of subsoil), CASTPS (Compulsory acquisition of subsoil and temporary possession of land at the surface)



No.	Land interest name/organisation and land agent's name (if applicable)	Type of interest	Plot(s)	Land require ment	Status of negotiations with land interest			RR ref. no(s).
453 Cont'd					2023-01-08	Letter	Section 56 notification sent	
454	Jeffrey William Nash	Cat 1 and 3	09-23	TP			An invitation to negotiate and acquire land interests by voluntary agreement has been sent by letter.	N/A
					2020-01-27	Letter	Supplementary consultation notification sent	
					2021-07-13	Letter	Community Impacts consultation notification sent	
					2021-10-26	Letter	An invitation has been sent to negotiate and acquire land interests by voluntary agreement	
					2021-11-29	Phone Call	Conversation regarding voluntary agreement	
					2022-05-13	Letter	Local Refinement consultation notification sent	
					2022-05-24	Letter	Local Refinement consultation extension notification sent	
					2023-01-08	Letter	Section 56 notification sent	
455	Jemma Christine McCarthy Paul Brian McCarthy	Cat 1 and 3	33-228	CAR			An invitation to negotiate and acquire land interests by voluntary agreement has been sent by letter.	N/A
					2018-10-09	Letter	Land Interest Questionnaire sent	
					2018-10-09	Letter	Section 42 Statutory consultation notification sent	
					2018-11-07	Letter	Land Interest Questionnaire response	
					2019-03-20	Letter	Land Interest Questionnaire response	
					2020-01-27	Letter	Supplementary consultation notification sent	
					2020-07-13	Letter	Design Refinement consultation notification sent	
					2020-09-29	Letter	An invitation has been sent to negotiate and acquire land interests by voluntary agreement	
					2021-07-13	Letter	Community Impacts consultation notification sent	
					2021-10-26	Letter	An invitation has been sent to negotiate and acquire land interests by voluntary agreement	
					2021-10-28	Email	Correspondence regarding interest in voluntary agreement	
					2021-11-04	Email	Correspondence sending voluntary licence agreement	
					2022-05-13	Letter	Local Refinement consultation notification sent	

CA (Compulsory acquisition), CAR (Compulsory acquisition of rights over land and temporary possession), TP (Temporary possession)  
 CAS (Compulsory acquisition of subsoil), CASTPS (Compulsory acquisition of subsoil and temporary possession of land at the surface)

No.	Land interest name/organisation and land agent's name (if applicable)	Type of interest	Plot(s)	Land require ment	Status of negotiations with land interest			RR ref. no(s).
455 Cont'd					2022-05-24	Letter	Local Refinement consultation extension notification sent	
					2023-01-08	Letter	Section 56 notification sent	
456	Jenna Katie Lucy Thompson	Cat 1 and 3	43-78	TP	2020-02-18	Letter	An invitation to negotiate and acquire land interests by voluntary agreement has been sent by letter. Supplementary consultation notification sent	N/A
					2020-07-13	Letter	Design Refinement consultation notification sent	
					2020-09-29	Letter	An invitation has been sent to negotiate and acquire land interests by voluntary agreement	
					2021-07-13	Letter	Community Impacts consultation notification sent	
					2021-10-26	Letter	An invitation has been sent to negotiate and acquire land interests by voluntary agreement	
					2022-05-13	Letter	Local Refinement consultation notification sent	
					2022-05-24	Letter	Local Refinement consultation extension notification sent	
					2023-01-08	Letter	Section 56 notification sent	
457	Jennifer Anne Holme	Cat 1 and 3	09-22	TP	2020-01-27	Letter	A licence to acquire rights in relation to the landowner's subsoil up to the half-width of the highway has been agreed and completed. Supplementary consultation notification sent	N/A
					2020-07-13	Letter	Design Refinement consultation notification sent	
					2020-09-29	Letter	An invitation has been sent to negotiate and acquire land interests by voluntary agreement	
					2020-10-01	Email	Correspondence regarding interest in voluntary agreement	
					2021-01-19	Email	Correspondence regarding compensation	
					2021-07-13	Letter	Community Impacts consultation notification sent	
					2022-05-13	Letter	Local Refinement consultation notification sent	
					2022-05-24	Letter	Local Refinement consultation extension notification sent	
					2023-01-08	Letter	Section 56 notification sent	
458							An invitation to negotiate and acquire land interests by voluntary agreement has been sent by letter.	

CA (Compulsory acquisition), CAR (Compulsory acquisition of rights over land and temporary possession), TP (Temporary possession)  
 CAS (Compulsory acquisition of subsoil), CASTPS (Compulsory acquisition of subsoil and temporary possession of land at the surface)

No.	Land interest name/organisation and land agent's name (if applicable)	Type of interest	Plot(s)	Land requirement	Status of negotiations with land interest			RR ref. no(s).
458 Cont'd	Jenny Laura Marshall	Cat 1 and 3	30-55	TP	2020-07-13	Letter	Design Refinement consultation notification sent	N/A
					2020-09-29	Letter	An invitation has been sent to negotiate and acquire land interests by voluntary agreement	
					2021-07-13	Letter	Community Impacts consultation notification sent	
					2021-10-26	Letter	An invitation has been sent to negotiate and acquire land interests by voluntary agreement	
					2022-05-13	Letter	Local Refinement consultation notification sent	
					2022-05-24	Letter	Local Refinement consultation extension notification sent	
					2023-01-08	Letter	Section 56 notification sent	
459	Jessica Paula Smith	Cat 1 and 3	42-163	CAR	2018-10-09	Letter	An invitation to negotiate and acquire land interests by voluntary agreement has been sent by letter. Land Interest Questionnaire sent	N/A
					2018-10-09	Letter	Section 42 Statutory consultation notification sent	
					2019-02-08	Letter	Land Interest Questionnaire reminder sent	
					2020-01-27	Letter	Supplementary consultation notification sent	
					2020-07-13	Letter	Design Refinement consultation notification sent	
					2020-09-29	Letter	An invitation has been sent to negotiate and acquire land interests by voluntary agreement	
					2021-07-13	Letter	Community Impacts consultation notification sent	
					2021-10-26	Letter	An invitation has been sent to negotiate and acquire land interests by voluntary agreement	
					2022-05-13	Letter	Local Refinement consultation notification sent	
					2022-05-24	Letter	Local Refinement consultation extension notification sent	
					2023-01-08	Letter	Section 56 notification sent	
460	Jing Liu	Cat 1 and 3	25-31	CAR	2020-01-27	Letter	An invitation to negotiate and acquire land interests by voluntary agreement has been sent by letter. Supplementary consultation notification sent	N/A
					2020-07-13	Letter	Design Refinement consultation notification sent	

CA (Compulsory acquisition), CAR (Compulsory acquisition of rights over land and temporary possession), TP (Temporary possession)  
 CAS (Compulsory acquisition of subsoil), CASTPS (Compulsory acquisition of subsoil and temporary possession of land at the surface)

No.	Land interest name/organisation and land agent's name (if applicable)	Type of interest	Plot(s)	Land require ment	Status of negotiations with land interest			RR ref. no(s).
460 Cont'd					2020-09-29	Letter	An invitation has been sent to negotiate and acquire land interests by voluntary agreement	
					2021-07-13	Letter	Community Impacts consultation notification sent	
					2021-10-26	Letter	An invitation has been sent to negotiate and acquire land interests by voluntary agreement	
					2022-05-13	Letter	Local Refinement consultation notification sent	
					2022-05-24	Letter	Local Refinement consultation extension notification sent	
					2023-01-08	Letter	Section 56 notification sent	
461	Jmeg Properties Limited	Cat 1 and 3	28-89	CA			An invitation to negotiate and acquire land interests by voluntary agreement has been sent by letter.	N/A
					2023-05-02	Letter	Section 102a notification sent	
					2023-06-28	Letter	An invitation has been sent to negotiate and acquire land interests by voluntary agreement	
462	Joan Margaret Carver  Heidi Smith - Sworders (as agent)	Cat 1 and 3	44-07	TP	2018-08-20	Letter	The Applicant is in ongoing discussions with the owner's professional representatives. Land Interest Questionnaire sent	RR-0753
			44-09	CAR	2018-09-10	Letter	Land Interest Questionnaire sent	
			44-16	CAR	2018-09-10	Meeting	Discussion regarding impact on property and business	
			44-20	CAR	2018-10-09	Letter	Section 42 Statutory consultation notification sent	
			44-21	CA	2019-04-30	Meeting	Discussion regarding effect of Project on property and business	
			44-31	CA	2019-07-02	Email	Correspondence regarding survey works	
			44-32	CA	2019-08-15	Meeting	Discussion regarding effect of Project on property and business	
			44-44	CAR	2020-01-27	Letter	Supplementary consultation notification sent	
					2020-02-26	Meeting	Discussion regarding effect of Project on property and business	
					2020-07-09	Email	Correspondence regarding forthcoming meeting	
					2020-07-13	Letter	Design Refinement consultation notification sent	
					2020-07-16	Meeting	Discussion regarding effect of Project on property and business	

CA (Compulsory acquisition), CAR (Compulsory acquisition of rights over land and temporary possession), TP (Temporary possession)  
 CAS (Compulsory acquisition of subsoil), CASTPS (Compulsory acquisition of subsoil and temporary possession of land at the surface)

No.	Land interest name/organisation and land agent's name (if applicable)	Type of interest	Plot(s)	Land requirement	Status of negotiations with land interest	RR ref. no(s).
462 Cont'd					<p>2020-07-17 Email Correspondence regarding Design Refinement consultation material</p> <p>2020-09-29 Letter An invitation has been sent to negotiate and acquire land interests by voluntary agreement</p> <p>2020-10-01 Email Correspondence regarding interest in voluntary agreement</p> <p>2020-10-28 Email Correspondence regarding interest in voluntary agreement</p> <p>2020-12-11 Email Correspondence regarding option agreement</p> <p>2021-03-18 Email Correspondence responding to landowners on requested mitigation and design amendments</p> <p>2021-05-18 Email Correspondence arranging a meeting</p> <p>2021-06-17 Email Correspondence regarding Environmental Impact Assessment</p> <p>2021-07-01 Meeting Discussion regarding mitigation and design amendments</p> <p>2021-07-13 Letter Community Impacts consultation notification sent</p> <p>2021-07-15 Email Correspondence regarding Community Impacts consultation letter</p> <p>2021-07-15 Email Correspondence attaching Heads of Terms for voluntary cooperation agreement</p> <p>2021-07-21 Email Correspondence regarding further mitigation proposals received from landowner's planning advisor</p> <p>2021-08-20 Email Correspondence confirming that no Heritage Impact Assessment for the site is available ahead of the Development Consent Order Application</p> <p>2021-09-14 Meeting Discussion with agent to progress matters</p> <p>2021-09-22 Email Correspondence on initial comments on proposed agreement received</p> <p>2021-10-26 Letter An invitation has been sent to negotiate and acquire land interests by voluntary agreement</p> <p>2021-10-28 Email Correspondence on full comments on proposed agreement received</p> <p>2021-11-02 Email Correspondence regarding interest in voluntary agreement</p> <p>2021-11-30 Meeting Discussion with agent to progress agreement</p> <p>2022-01-18 Meeting Discussion with agent to progress agreement</p>	

CA (Compulsory acquisition), CAR (Compulsory acquisition of rights over land and temporary possession), TP (Temporary possession)  
CAS (Compulsory acquisition of subsoil), CASTPS (Compulsory acquisition of subsoil and temporary possession of land at the surface)

No.	Land interest name/organisation and land agent's name (if applicable)	Type of interest	Plot(s)	Land requirement	Status of negotiations with land interest			RR ref. no(s).
462 Cont'd					2022-03-07	Meeting	Discussion with agent to progress agreement	
					2022-03-16	Email	Correspondence to agent with details of mitigation of impacts during construction	
					2022-05-13	Letter	Local Refinement consultation notification sent	
					2022-05-24	Letter	Local Refinement consultation extension notification sent	
					2022-07-26	Email	Correspondence requesting survey access	
					2022-11-29	Email	To agent informally advising of DCO formal acceptance	
					2022-12-07	Email	To agent sending DCO Briefing Guide	
					2022-12-19	Email	To agent giving prior notice on period for making relevant representations to register as an interested party	
					2023-01-08	Letter	Section 56 notification sent	
					2023-01-09	Email	To agent sending copy of s56 template letter and spreadsheet of client(s) recently receiving s56 letters	
463	Joan Margaret Ida Bishop	Cat 1 and 3	09-17	TP	2020-01-27	Letter	An invitation to negotiate and acquire land interests by voluntary agreement has been sent by letter. Supplementary consultation notification sent	N/A
					2020-07-13	Letter	Design Refinement consultation notification sent	
					2020-09-29	Letter	An invitation has been sent to negotiate and acquire land interests by voluntary agreement	
					2021-07-13	Letter	Community Impacts consultation notification sent	
					2021-10-26	Letter	An invitation has been sent to negotiate and acquire land interests by voluntary agreement	
					2022-05-13	Letter	Local Refinement consultation notification sent	
					2022-05-24	Letter	Local Refinement consultation extension notification sent	
					2023-01-08	Letter	Section 56 notification sent	
464	Joan Marlene Williams	Cat 1 and 3	24-175	TP	2018-10-09	Letter	An invitation to negotiate and acquire land interests by voluntary agreement has been sent by letter. Section 42 Statutory consultation notification sent	N/A

CA (Compulsory acquisition), CAR (Compulsory acquisition of rights over land and temporary possession), TP (Temporary possession)  
CAS (Compulsory acquisition of subsoil), CASTPS (Compulsory acquisition of subsoil and temporary possession of land at the surface)

No.	Land interest name/organisation and land agent's name (if applicable)	Type of interest	Plot(s)	Land requirement	Status of negotiations with land interest	RR ref. no(s).
464 Cont'd					2018-10-09 Letter Land Interest Questionnaire sent 2019-01-03 Letter Land Interest Questionnaire response 2020-01-27 Letter Supplementary consultation notification sent 2020-07-13 Letter Design Refinement consultation notification sent 2020-09-29 Letter An invitation has been sent to negotiate and acquire land interests by voluntary agreement 2021-07-13 Letter Community Impacts consultation notification sent 2021-10-26 Letter An invitation has been sent to negotiate and acquire land interests by voluntary agreement 2022-05-13 Letter Local Refinement consultation notification sent 2022-05-24 Letter Local Refinement consultation extension notification sent 2023-01-08 Letter Section 56 notification sent	
465	Jo-Anne Borg	Cat 1 and 3	43-73	TP	An invitation to negotiate and acquire land interests by voluntary agreement has been sent by letter. 2020-01-27 Letter Supplementary consultation notification sent 2020-03-16 Letter Land Interest Questionnaire sent 2020-07-13 Letter Design Refinement consultation notification sent 2020-09-29 Letter An invitation has been sent to negotiate and acquire land interests by voluntary agreement 2021-07-13 Letter Community Impacts consultation notification sent 2021-10-26 Letter An invitation has been sent to negotiate and acquire land interests by voluntary agreement 2022-05-13 Letter Local Refinement consultation notification sent 2022-05-24 Letter Local Refinement consultation extension notification sent 2023-01-08 Letter Section 56 notification sent	N/A
466	Joanne Claire Tyler	Cat 1, 2 and 3	44-35	CA	An invitation to negotiate and acquire land interests by voluntary agreement has been sent by letter. 2017-10-31 Letter Order Limits update notification sent	N/A

CA (Compulsory acquisition), CAR (Compulsory acquisition of rights over land and temporary possession), TP (Temporary possession)  
 CAS (Compulsory acquisition of subsoil), CASTPS (Compulsory acquisition of subsoil and temporary possession of land at the surface)

No.	Land interest name/organisation and land agent's name (if applicable)	Type of interest	Plot(s)	Land require ment	Status of negotiations with land interest			RR ref. no(s).
466 Cont'd			44-52	CA	2018-08-20	Letter	Land Interest Questionnaire sent	
			44-66	CA	2018-10-09	Letter	Section 42 Statutory consultation notification sent	
			44-75	CA	2020-01-27	Letter	Supplementary consultation notification sent	
			44-116	TP	2020-07-13	Letter	Design Refinement consultation notification sent	
			44-117	TP	2020-09-29	Letter	An invitation has been sent to negotiate and acquire land interests by voluntary agreement	
			44-118	TP	2021-07-13	Letter	Community Impacts consultation notification sent	
					2021-10-26	Letter	An invitation has been sent to negotiate and acquire land interests by voluntary agreement	
					2022-05-13	Letter	Local Refinement consultation notification sent	
					2022-05-24	Letter	Local Refinement consultation extension notification sent	
					2023-01-08	Letter	Section 56 notification sent	
467	Joanne Elizabeth Taylor	Cat 1, 2 and 3	32-39	CAR	2017-10-31	Letter	An invitation to negotiate and acquire land interests by voluntary agreement has been sent by letter.	RR-0472
			32-43	CA	2018-05-14	Letter	Order Limits update notification sent	
			32-44	CAR	2018-05-24	Letter	Land Interest Questionnaire response	
			32-45	CA	2018-08-20	Letter	Land Interest Questionnaire sent	
			32-46	CA	2018-10-09	Letter	Section 42 Statutory consultation notification sent	
			32-47	CA	2019-09-27	Letter	Land Interest Questionnaire response	
			32-48	CAR	2020-01-27	Letter	Supplementary consultation notification sent	
			32-55	CAR	2020-07-13	Letter	Design Refinement consultation notification sent	
					2020-07-15	Email	Correspondence regarding survey licence	
					2020-09-29	Letter	An invitation has been sent to negotiate and acquire land interests by voluntary agreement	
					2021-07-13	Letter	Community Impacts consultation notification sent	

CA (Compulsory acquisition), CAR (Compulsory acquisition of rights over land and temporary possession), TP (Temporary possession)  
 CAS (Compulsory acquisition of subsoil), CASTPS (Compulsory acquisition of subsoil and temporary possession of land at the surface)



No.	Land interest name/organisation and land agent's name (if applicable)	Type of interest	Plot(s)	Land require ment	Status of negotiations with land interest			RR ref. no(s).
467 Cont'd					2021-08-06	Email	Correspondence regarding Project proposals and impact on property	
					2021-10-26	Letter	An invitation has been sent to negotiate and acquire land interests by voluntary agreement	
					2022-05-13	Letter	Local Refinement consultation notification sent	
					2022-05-24	Letter	Local Refinement consultation extension notification sent	
					2023-01-08	Letter	Section 56 notification sent	
468	Joanne Marie Delaney	Cat 1 and 3	43-84	TP	2020-01-27	Letter	An invitation to negotiate and acquire land interests by voluntary agreement has been sent by letter.	N/A
					2020-01-27	Letter	Supplementary consultation notification sent	
					2020-07-13	Letter	Design Refinement consultation notification sent	
					2020-09-29	Letter	An invitation has been sent to negotiate and acquire land interests by voluntary agreement	
					2021-07-13	Letter	Community Impacts consultation notification sent	
					2021-10-26	Letter	An invitation has been sent to negotiate and acquire land interests by voluntary agreement	
					2022-05-13	Letter	Local Refinement consultation notification sent	
					2022-05-24	Letter	Local Refinement consultation extension notification sent	
					2023-01-08	Letter	Section 56 notification sent	
469	Jodie Ellen Austen Perry Peter Austen	Cat 1 and 3	30-62	TP	2020-07-13	Letter	An invitation to negotiate and acquire land interests by voluntary agreement has been sent by letter.	N/A
					2020-07-13	Letter	Design Refinement consultation notification sent	
					2020-09-29	Letter	An invitation has been sent to negotiate and acquire land interests by voluntary agreement	
					2021-07-13	Letter	Community Impacts consultation notification sent	
					2021-10-26	Letter	An invitation has been sent to negotiate and acquire land interests by voluntary agreement	
					2021-10-30	Email	Correspondence regarding voluntary agreement letter	
					2021-11-03	Email	Correspondence regarding voluntary agreement	

CA (Compulsory acquisition), CAR (Compulsory acquisition of rights over land and temporary possession), TP (Temporary possession)  
 CAS (Compulsory acquisition of subsoil), CASTPS (Compulsory acquisition of subsoil and temporary possession of land at the surface)

No.	Land interest name/organisation and land agent's name (if applicable)	Type of interest	Plot(s)	Land requirement	Status of negotiations with land interest			RR ref. no(s).
469 Cont'd					2021-11-06	Email	Correspondence regarding interest in voluntary agreement	
					2022-05-13	Letter	Local Refinement consultation notification sent	
					2022-05-24	Letter	Local Refinement consultation extension notification sent	
					2023-01-08	Letter	Section 56 notification sent	
470	John Albert Davis	Cat 1 and 3	25-19	CAR	2020-01-27	Letter	An invitation to negotiate and acquire land interests by voluntary agreement has been sent by letter. Supplementary consultation notification sent	N/A
					2020-07-13	Letter	Design Refinement consultation notification sent	
					2020-09-29	Letter	An invitation has been sent to negotiate and acquire land interests by voluntary agreement	
					2021-07-13	Letter	Community Impacts consultation notification sent	
					2021-10-26	Letter	An invitation has been sent to negotiate and acquire land interests by voluntary agreement	
					2022-05-13	Letter	Local Refinement consultation notification sent	
					2022-05-24	Letter	Local Refinement consultation extension notification sent	
					2023-01-08	Letter	Section 56 notification sent	
471	John Anthony White  Trevor Foster (as agent)	Cat 1, 2 and 3	28-01 28-05 28-06 28-07 28-16 28-20 28-25 28-29	CAR CAR CAR CA TP CA CA CA	2017-04-12 2017-08-17 2017-10-31 2017-11-15 2018-05-14 2018-05-22 2018-09-14 2018-10-09	Letter Letter Letter Phone Call Letter Letter Letter Letter	The Applicant is in contact with the landowner and agent who are aware of the impacts of the Project on the property. Preferred Route Announcement notification sent Survey access request sent Order Limits update notification sent Conversation regarding survey access Land Interest Questionnaire sent Land Interest Questionnaire response Land Interest Questionnaire response Land Interest Questionnaire sent	RR-0733

CA (Compulsory acquisition), CAR (Compulsory acquisition of rights over land and temporary possession), TP (Temporary possession)  
 CAS (Compulsory acquisition of subsoil), CASTPS (Compulsory acquisition of subsoil and temporary possession of land at the surface)

No.	Land interest name/organisation and land agent's name (if applicable)	Type of interest	Plot(s)	Land requirement	Status of negotiations with land interest			RR ref. no(s).
471 Cont'd			28-30	CAR	2018-10-09	Letter	Section 42 Statutory consultation notification sent	
			28-31	TP	2020-01-27	Letter	Supplementary consultation notification sent	
			28-32	CA	2020-03-16	Letter	Land Interest Questionnaire sent	
			28-33	CA	2020-04-02	Letter	Land Interest Questionnaire response	
			28-34	TP	2020-07-13	Letter	Design Refinement consultation notification sent	
			28-35	CAR	2021-07-13	Letter	Community Impacts consultation notification sent	
			28-36	CA	2021-08-23	Phone Call	Conversation regarding effect of Project on property and potential sale of property	
			28-38	CAR	2021-11-19	Phone Call	Conversation regarding voluntary agreement	
			28-39	CAR	2021-12-01	Meeting	Meeting at site with agent and landowner to discuss Project's impact	
			28-40	CA	2022-01-12	Email	Correspondence attaching draft minutes of a meeting	
			28-41	CA	2022-02-14	Letter	Land Interest Questionnaire sent	
			28-42	CAR	2022-05-06	Email	Correspondence regarding survey access request	
			28-43	TP	2022-05-11	Letter	Landowner engagement notification sent	
			28-44	CA	2022-05-13	Letter	Local Refinement consultation notification sent	
			28-45	CAR	2022-05-23	Email	Correspondence regarding draft survey licence	
			28-46	CAR	2022-06-21	Email	Correspondence regarding survey access request	
			28-47	TP	2023-01-08	Letter	Section 56 notification sent	
			28-48	CA	2023-03-14	Email	Correspondence with agent to request a meeting discuss landowners relevant representation. Agent did not wish to meet.	
			28-65	TP				
			28-66	CA				
			29-268	CAR				
			29-277	CAR				

CA (Compulsory acquisition), CAR (Compulsory acquisition of rights over land and temporary possession), TP (Temporary possession)  
CAS (Compulsory acquisition of subsoil), CASTPS (Compulsory acquisition of subsoil and temporary possession of land at the surface)

No.	Land interest name/organisation and land agent's name (if applicable)	Type of interest	Plot(s)	Land requirement	Status of negotiations with land interest	RR ref. no(s).
471 Cont'd			29-281 32-09 32-25 32-34 32-36 32-49 32-53 32-56 32-61 32-78 33-252 33-256	CA CA CAR CA CAR CAR TP CA TP TP CAR CAR		
472	John Banks	Cat 1 and 3	28-79	CA	<p>An invitation to negotiate and acquire land interests by voluntary agreement has been sent by letter.</p> <p>2018-10-09 Letter Land Interest Questionnaire sent</p> <p>2018-10-09 Letter Section 42 Statutory consultation notification sent</p> <p>2019-02-08 Letter Land Interest Questionnaire reminder sent</p> <p>2019-03-20 Letter Land Interest Questionnaire response</p> <p>2020-01-27 Letter Supplementary consultation notification sent</p> <p>2020-07-13 Letter Design Refinement consultation notification sent</p> <p>2020-09-29 Letter An invitation has been sent to negotiate and acquire land interests by voluntary agreement</p> <p>2021-07-13 Letter Community Impacts consultation notification sent</p> <p>2021-10-26 Letter An invitation has been sent to negotiate and acquire land interests by voluntary agreement</p>	N/A

CA (Compulsory acquisition), CAR (Compulsory acquisition of rights over land and temporary possession), TP (Temporary possession)  
 CAS (Compulsory acquisition of subsoil), CASTPS (Compulsory acquisition of subsoil and temporary possession of land at the surface)

No.	Land interest name/organisation and land agent's name (if applicable)	Type of interest	Plot(s)	Land require ment	Status of negotiations with land interest	RR ref. no(s).
472 Cont'd					2022-05-13 Letter Local Refinement consultation notification sent 2022-05-24 Letter Local Refinement consultation extension notification sent 2023-01-08 Letter Section 56 notification sent	
473	John Barry Webster Suzanne Ethel Webster	Cat 1 and 3	26-29	CAR	An invitation to negotiate and acquire land interests by voluntary agreement has been sent by letter. 2020-01-27 Letter Supplementary consultation notification sent 2020-07-13 Letter Design Refinement consultation notification sent 2020-09-29 Letter An invitation has been sent to negotiate and acquire land interests by voluntary agreement 2020-10-19 Email Correspondence regarding voluntary agreement letter 2021-07-13 Letter Community Impacts consultation notification sent 2021-10-26 Letter An invitation has been sent to negotiate and acquire land interests by voluntary agreement 2022-05-13 Letter Local Refinement consultation notification sent 2022-05-24 Letter Local Refinement consultation extension notification sent 2023-01-08 Letter Section 56 notification sent	N/A
474	John Beaney	Cat 1	29-40	CA	Occupier at Gammonfields Way Travellers site. Occupied by way of a licence agreement from Thurrock Council. On site consultation events have been held and attended by Thurrock Council representatives and members of the travelling community to seek feedback on alternative relocation options for this site. During COVID-19 options and engagement were shared via a private Facebook Group as well as engagement by the Traveller Liaison Officer for Thurrock Council. New site agreed in principle by both Thurrock as the Freeholder and by the occupiers. All occupiers will be relocated onto the new site and discussions are ongoing to agree the final details of the design of the site layout. This will enable an indicative plan to be agreed. 2018-11-27 Meeting On site consultation event 2019-12-05 Meeting On site consultation event 2020-02-24 Meeting On site consultation event	N/A

CA (Compulsory acquisition), CAR (Compulsory acquisition of rights over land and temporary possession), TP (Temporary possession)  
 CAS (Compulsory acquisition of subsoil), CASTPS (Compulsory acquisition of subsoil and temporary possession of land at the surface)

No.	Land interest name/organisation and land agent's name (if applicable)	Type of interest	Plot(s)	Land requirement	Status of negotiations with land interest			RR ref. no(s).
474 Cont'd					2020-07-13	Letter	Design Refinement consultation notification sent	
					2020-07-13	Meeting	On site consultation event	
					2022-05-13	Letter	Local Refinement consultation notification sent	
					2022-05-24	Letter	Local Refinement consultation extension notification sent	
					2022-07-07	Letter	Engagement seeking feedback on proposals for final site and pitch layout	
					2023-01-08	Letter	Section 56 notification sent	
475	John Brown	Cat 1 and 3	09-11	TP			An invitation to negotiate and acquire land interests by voluntary agreement has been sent by letter.	N/A
					2020-01-27	Letter	Supplementary consultation notification sent	
					2020-07-13	Letter	Design Refinement consultation notification sent	
					2020-09-29	Letter	An invitation has been sent to negotiate and acquire land interests by voluntary agreement	
					2021-07-13	Letter	Community Impacts consultation notification sent	
					2021-10-26	Letter	An invitation has been sent to negotiate and acquire land interests by voluntary agreement	
					2022-05-13	Letter	Local Refinement consultation notification sent	
					2022-05-24	Letter	Local Refinement consultation extension notification sent	
					2023-01-08	Letter	Section 56 notification sent	
476	John Charles Pearson	Cat 1 and 3	33-145	CAR			An invitation to negotiate and acquire land interests by voluntary agreement has been sent by letter.	N/A
					2018-10-09	Letter	Land Interest Questionnaire sent	
					2018-10-09	Letter	Section 42 Statutory consultation notification sent	
					2020-01-27	Letter	Supplementary consultation notification sent	
					2020-07-13	Letter	Design Refinement consultation notification sent	
					2020-09-29	Letter	An invitation has been sent to negotiate and acquire land interests by voluntary agreement	
					2021-07-13	Letter	Community Impacts consultation notification sent	

CA (Compulsory acquisition), CAR (Compulsory acquisition of rights over land and temporary possession), TP (Temporary possession)  
 CAS (Compulsory acquisition of subsoil), CASTPS (Compulsory acquisition of subsoil and temporary possession of land at the surface)

No.	Land interest name/organisation and land agent's name (if applicable)	Type of interest	Plot(s)	Land require ment	Status of negotiations with land interest	RR ref. no(s).
476 Cont'd					2021-10-26 Letter An invitation has been sent to negotiate and acquire land interests by voluntary agreement 2022-05-13 Letter Local Refinement consultation notification sent 2022-05-24 Letter Local Refinement consultation extension notification sent 2023-01-08 Letter Section 56 notification sent	
477	John Collins Mrs Collins	Cat 1 and 3	24-103	CAR	An invitation to negotiate and acquire land interests by voluntary agreement has been sent by letter. 2019-08-15 Letter 2019 Post-Statutory consultation notification sent 2020-01-27 Letter Supplementary consultation notification sent 2020-03-16 Letter Land Interest Questionnaire sent 2020-07-13 Letter Design Refinement consultation notification sent 2020-09-29 Letter An invitation has been sent to negotiate and acquire land interests by voluntary agreement 2021-07-13 Letter Community Impacts consultation notification sent 2021-10-26 Letter An invitation has been sent to negotiate and acquire land interests by voluntary agreement 2022-05-13 Letter Local Refinement consultation notification sent 2022-05-24 Letter Local Refinement consultation extension notification sent 2023-01-08 Letter Section 56 notification sent	N/A
478	John Davis	Cat 1 and 3	33-239	CAR	An invitation to negotiate and acquire land interests by voluntary agreement has been sent by letter. 2020-07-13 Letter Design Refinement consultation notification sent 2020-09-29 Letter An invitation has been sent to negotiate and acquire land interests by voluntary agreement 2021-07-13 Letter Community Impacts consultation notification sent 2021-10-26 Letter An invitation has been sent to negotiate and acquire land interests by voluntary agreement 2022-05-13 Letter Local Refinement consultation notification sent	N/A

CA (Compulsory acquisition), CAR (Compulsory acquisition of rights over land and temporary possession), TP (Temporary possession)  
 CAS (Compulsory acquisition of subsoil), CASTPS (Compulsory acquisition of subsoil and temporary possession of land at the surface)

No.	Land interest name/organisation and land agent's name (if applicable)	Type of interest	Plot(s)	Land require ment	Status of negotiations with land interest			RR ref. no(s).
478 Cont'd					2022-05-24	Letter	Local Refinement consultation extension notification sent	
					2023-01-08	Letter	Section 56 notification sent	
479	John Edward Lawrence	Cat 1 and 3	23-45	CAR	2018-10-09	Letter	An invitation to negotiate and acquire land interests by voluntary agreement has been sent by letter.	N/A
					2018-10-09	Letter	Land Interest Questionnaire sent	
					2019-02-08	Letter	Land Interest Questionnaire reminder sent	
					2019-03-21	Letter	Land Interest Questionnaire response	
					2019-11-19	Letter	Survey access request sent	
					2020-09-29	Letter	An invitation has been sent to negotiate and acquire land interests by voluntary agreement	
					2021-07-13	Letter	Community Impacts consultation notification sent	
					2021-10-26	Letter	An invitation has been sent to negotiate and acquire land interests by voluntary agreement	
					2022-05-13	Letter	Local Refinement consultation notification sent	
					2022-05-24	Letter	Local Refinement consultation extension notification sent	
					2023-01-08	Letter	Section 56 notification sent	
480	John Edward Lehan	Cat 1 and 3	24-186	TP			An invitation to negotiate and acquire land interests by voluntary agreement has been sent by letter.	N/A
					2018-10-09	Letter	Section 42 Statutory consultation notification sent	
					2018-10-09	Letter	Land Interest Questionnaire sent	
					2019-02-08	Letter	Land Interest Questionnaire reminder sent	
					2019-02-18	Letter	Land Interest Questionnaire response	
					2020-01-27	Letter	Supplementary consultation notification sent	
					2020-07-13	Letter	Design Refinement consultation notification sent	
					2020-09-29	Letter	An invitation has been sent to negotiate and acquire land interests by voluntary agreement	
					2021-07-13	Letter	Community Impacts consultation notification sent	

CA (Compulsory acquisition), CAR (Compulsory acquisition of rights over land and temporary possession), TP (Temporary possession)  
 CAS (Compulsory acquisition of subsoil), CASTPS (Compulsory acquisition of subsoil and temporary possession of land at the surface)



No.	Land interest name/organisation and land agent's name (if applicable)	Type of interest	Plot(s)	Land require ment	Status of negotiations with land interest			RR ref. no(s).
480 Cont'd					2021-10-26	Letter	An invitation has been sent to negotiate and acquire land interests by voluntary agreement	
					2022-05-13	Letter	Local Refinement consultation notification sent	
					2022-05-24	Letter	Local Refinement consultation extension notification sent	
					2023-01-08	Letter	Section 56 notification sent	
481	John Edward Litton Pauline Elizabeth Litton David Parish - Gates Parish & Co (as agent)	Cat 1	42-38 42-40 42-41 42-44 42-45 42-46 42-48 42-64 42-66	CA CA CA CA CA CA CA CA CA	2017-04-12 2017-08-07 2017-10-31 2018-05-14 2018-06-25 2018-07-04 2018-10-09 2019-11-19 2020-01-27 2020-07-01 2020-07-02 2020-07-13 2020-07-22 2020-07-22 2020-08-28 2020-09-29 2020-10-15	Letter Meeting Letter Letter Letter Letter Letter Phone Call Letter Email Email Letter Email Email Email Letter Letter Email	A blight notice has been received and accepted by the Applicant. Acquisition and completion agreed for July 2023. Preferred Route Announcement notification sent Discussion regarding effect of Project on property and blight process Order Limits update notification sent Land Interest Questionnaire sent Land Interest Questionnaire sent Land Interest Questionnaire response Section 42 Statutory consultation notification sent Conversation regarding survey access Supplementary consultation notification sent Blight notice received Correspondence regarding survey access and compensation Design Refinement consultation notification sent Correspondence sent acknowledging blight notice and two month statutory deadline set Correspondence regarding survey payment Correspondence sent with acceptance letter to blight notice An invitation has been sent to negotiate and acquire land interests by voluntary agreement Correspondence regarding interest in voluntary agreement	N/A

CA (Compulsory acquisition), CAR (Compulsory acquisition of rights over land and temporary possession), TP (Temporary possession)  
CAS (Compulsory acquisition of subsoil), CASTPS (Compulsory acquisition of subsoil and temporary possession of land at the surface)

No.	Land interest name/organisation and land agent's name (if applicable)	Type of interest	Plot(s)	Land requirement	Status of negotiations with land interest	RR ref. no(s).
481 Cont'd					2021-07-13 Letter Community Impacts consultation notification sent 2021-10-05 Email Correspondence to agent requesting valuation, property information and inspection 2021-10-26 Letter An invitation has been sent to negotiate and acquire land interests by voluntary agreement 2021-11-03 Meeting Site inspection of the property by Valuation Office Agency 2021-11-15 Email Correspondence from agent with property information 2021-12-20 Email Correspondence from agent regarding valuation 2022-01-17 Email Correspondence from agent regarding comparables 2022-02-01 Email Correspondence to agent requesting valuation, property information and inspection 2022-02-02 Meeting Site inspection of the property by Valuation Office Agency 2022-02-03 Email Correspondence from agent regarding valuation 2022-02-08 Email Correspondence to agent regarding Valuation Office Agency valuation and evidence 2022-02-23 Email Correspondence to agent regarding Valuation Office Agency valuation and evidence 2022-03-31 Email Correspondence to agent with final Valuation Office Agency position 2022-04-06 Email Correspondence from agent accepting settlement figure 2022-05-03 Phone Call Conversation with agent regarding valuation 2022-05-05 Email Correspondence from agent with landowner's written acceptance of Market Value 2022-05-13 Letter Local Refinement consultation notification sent 2022-05-24 Letter Local Refinement consultation extension notification sent 2022-06-27 Email Correspondence from agent regarding valuation 2022-07-27 Email Correspondence to agent regarding valuation 2023-01-08 Letter Section 56 notification sent	

CA (Compulsory acquisition), CAR (Compulsory acquisition of rights over land and temporary possession), TP (Temporary possession)  
 CAS (Compulsory acquisition of subsoil), CASTPS (Compulsory acquisition of subsoil and temporary possession of land at the surface)

No.	Land interest name/organisation and land agent's name (if applicable)	Type of interest	Plot(s)	Land require ment	Status of negotiations with land interest	RR ref. no(s).
482	John Harry Shaw	Cat 1 and 3	42-169	CAR	<p>An invitation to negotiate and acquire land interests by voluntary agreement has been sent by letter.</p> <p>2018-10-09 Letter Land Interest Questionnaire sent</p> <p>2018-10-09 Letter Section 42 Statutory consultation notification sent</p> <p>2019-02-08 Letter Land Interest Questionnaire reminder sent</p> <p>2020-01-27 Letter Supplementary consultation notification sent</p> <p>2020-07-13 Letter Design Refinement consultation notification sent</p> <p>2020-09-29 Letter An invitation has been sent to negotiate and acquire land interests by voluntary agreement</p> <p>2021-07-13 Letter Community Impacts consultation notification sent</p> <p>2021-10-26 Letter An invitation has been sent to negotiate and acquire land interests by voluntary agreement</p> <p>2022-05-13 Letter Local Refinement consultation notification sent</p> <p>2022-05-24 Letter Local Refinement consultation extension notification sent</p> <p>2023-01-08 Letter Section 56 notification sent</p>	N/A
483	John Lees Madeleine O'Brien Mark O'Brien Thomas Martin O'Brien	Cat 1, 2 and 3	44-68 44-80	CAR CAR	<p>An invitation to negotiate and acquire land interests by voluntary agreement has been sent by letter.</p> <p>2017-10-31 Letter Order Limits update notification sent</p> <p>2018-08-20 Letter Land Interest Questionnaire sent</p> <p>2019-08-15 Letter 2019 Post-Statutory consultation notification sent</p> <p>2020-01-27 Letter Supplementary consultation notification sent</p> <p>2020-07-13 Letter Design Refinement consultation notification sent</p> <p>2020-09-29 Letter An invitation has been sent to negotiate and acquire land interests by voluntary agreement</p> <p>2020-10-28 Email Correspondence regarding voluntary agreement</p> <p>2021-01-19 Letter Land Interest Questionnaire sent</p> <p>2021-07-13 Letter Community Impacts consultation notification sent</p>	N/A

CA (Compulsory acquisition), CAR (Compulsory acquisition of rights over land and temporary possession), TP (Temporary possession)  
 CAS (Compulsory acquisition of subsoil), CASTPS (Compulsory acquisition of subsoil and temporary possession of land at the surface)

No.	Land interest name/organisation and land agent's name (if applicable)	Type of interest	Plot(s)	Land require ment	Status of negotiations with land interest			RR ref. no(s).
483 Cont'd					2021-10-26	Letter	An invitation has been sent to negotiate and acquire land interests by voluntary agreement	
					2022-05-13	Letter	Local Refinement consultation notification sent	
					2022-05-24	Letter	Local Refinement consultation extension notification sent	
					2023-01-08	Letter	Section 56 notification sent	
484	John Michael Beard	Cat 1 and 3	27-91	CAR	2020-01-27	Letter	An invitation to negotiate and acquire land interests by voluntary agreement has been sent by letter. Supplementary consultation notification sent	N/A
			27-93	CAR	2020-07-13	Letter	Design Refinement consultation notification sent	
			27-94	CAR	2020-09-29	Letter	An invitation has been sent to negotiate and acquire land interests by voluntary agreement	
					2021-07-13	Letter	Community Impacts consultation notification sent	
					2021-10-26	Letter	An invitation has been sent to negotiate and acquire land interests by voluntary agreement	
					2022-05-13	Letter	Local Refinement consultation notification sent	
					2022-05-24	Letter	Local Refinement consultation extension notification sent	
					2023-01-08	Letter	Section 56 notification sent	
485	John Richard Wylie	Cat 1 and 3	42-149	CAR	2018-10-09	Letter	An invitation to negotiate and acquire land interests by voluntary agreement has been sent by letter. Land Interest Questionnaire sent	N/A
	Zoe Louise Wylie				2018-10-09	Letter	Section 42 Statutory consultation notification sent	
					2018-12-04	Letter	Land Interest Questionnaire response	
					2020-01-27	Letter	Supplementary consultation notification sent	
					2020-07-13	Letter	Design Refinement consultation notification sent	
					2020-09-29	Letter	An invitation has been sent to negotiate and acquire land interests by voluntary agreement	
					2020-11-01	Email	Correspondence regarding voluntary agreement letter and effect of Project on property	

CA (Compulsory acquisition), CAR (Compulsory acquisition of rights over land and temporary possession), TP (Temporary possession)  
 CAS (Compulsory acquisition of subsoil), CASTPS (Compulsory acquisition of subsoil and temporary possession of land at the surface)

No.	Land interest name/organisation and land agent's name (if applicable)	Type of interest	Plot(s)	Land requirement	Status of negotiations with land interest			RR ref. no(s).
485 Cont'd					2020-11-09	Email	Correspondence regarding voluntary agreement	
					2021-07-13	Letter	Community Impacts consultation notification sent	
					2021-10-26	Letter	An invitation has been sent to negotiate and acquire land interests by voluntary agreement	
					2022-05-13	Letter	Local Refinement consultation notification sent	
					2022-05-24	Letter	Local Refinement consultation extension notification sent	
					2023-01-08	Letter	Section 56 notification sent	
486	John Robert Brightwell Tatyana Rostovtseva	Cat 1 and 3	09-55	TP			An invitation to negotiate and acquire land interests by voluntary agreement has been sent by letter.	
					2021-08-10	Letter	Community Impacts consultation notification sent	N/A
					2021-10-26	Letter	An invitation has been sent to negotiate and acquire land interests by voluntary agreement	
					2021-12-06	Email	Correspondence regarding interest in voluntary agreement	
					2021-12-22	Email	Correspondence sending voluntary licence agreement	
					2022-05-13	Letter	Local Refinement consultation notification sent	
					2022-05-24	Letter	Local Refinement consultation extension notification sent	
					2023-01-08	Letter	Section 56 notification sent	
487	John Royston Lawrence Patricia Ann Lawrence	Cat 1 and 3	23-49	CAR			An invitation to negotiate and acquire land interests by voluntary agreement has been sent by letter.	
					2018-10-09	Letter	Section 42 Statutory consultation notification sent	N/A
					2018-10-09	Letter	Land Interest Questionnaire sent	
					2018-10-23	Letter	Land Interest Questionnaire response	
					2019-11-19	Letter	Survey access request sent	
					2020-01-27	Letter	Supplementary consultation notification sent	
					2020-07-13	Letter	Design Refinement consultation notification sent	
					2020-09-29	Letter	An invitation has been sent to negotiate and acquire land interests by voluntary agreement	

CA (Compulsory acquisition), CAR (Compulsory acquisition of rights over land and temporary possession), TP (Temporary possession)  
CAS (Compulsory acquisition of subsoil), CASTPS (Compulsory acquisition of subsoil and temporary possession of land at the surface)

No.	Land interest name/organisation and land agent's name (if applicable)	Type of interest	Plot(s)	Land require ment	Status of negotiations with land interest			RR ref. no(s).
487 Cont'd					2021-07-13	Letter	Community Impacts consultation notification sent	
					2021-10-26	Letter	An invitation has been sent to negotiate and acquire land interests by voluntary agreement	
					2022-05-13	Letter	Local Refinement consultation notification sent	
					2022-05-24	Letter	Local Refinement consultation extension notification sent	
					2023-01-08	Letter	Section 56 notification sent	
488	John Stephen Short	Cat 1 and 3	33-197	CAR			An invitation to negotiate and acquire land interests by voluntary agreement has been sent by letter.	
					2022-05-13	Letter	Local Refinement consultation notification sent	RR-0499
					2022-05-24	Letter	Local Refinement consultation extension notification sent	
					2022-09-07	Letter	An invitation has been sent to negotiate and acquire land interests by voluntary agreement	
					2023-01-08	Letter	Section 56 notification sent	
489	John William Claridge	Cat 1 and 3	43-58	CAR			An invitation to negotiate and acquire land interests by voluntary agreement has been sent by letter.	
			43-59	CAR	2020-01-27	Letter	Supplementary consultation notification sent	N/A
					2020-07-13	Letter	Design Refinement consultation notification sent	
					2020-09-29	Letter	An invitation has been sent to negotiate and acquire land interests by voluntary agreement	
					2021-07-13	Letter	Community Impacts consultation notification sent	
					2021-10-26	Letter	An invitation has been sent to negotiate and acquire land interests by voluntary agreement	
					2022-05-13	Letter	Local Refinement consultation notification sent	
					2022-05-24	Letter	Local Refinement consultation extension notification sent	
					2023-01-08	Letter	Section 56 notification sent	
490	Johnny Chit Chung Wan	Cat 1 and 3	25-21	CAR			An invitation to negotiate and acquire land interests by voluntary agreement has been sent by letter.	
					2020-01-27	Letter	Supplementary consultation notification sent	N/A

CA (Compulsory acquisition), CAR (Compulsory acquisition of rights over land and temporary possession), TP (Temporary possession)  
CAS (Compulsory acquisition of subsoil), CASTPS (Compulsory acquisition of subsoil and temporary possession of land at the surface)

No.	Land interest name/organisation and land agent's name (if applicable)	Type of interest	Plot(s)	Land requirement	Status of negotiations with land interest			RR ref. no(s).
490 Cont'd					2020-07-13	Letter	Design Refinement consultation notification sent	
					2020-09-29	Letter	An invitation has been sent to negotiate and acquire land interests by voluntary agreement	
					2021-07-13	Letter	Community Impacts consultation notification sent	
					2021-10-26	Letter	An invitation has been sent to negotiate and acquire land interests by voluntary agreement	
					2022-05-13	Letter	Local Refinement consultation notification sent	
					2022-05-24	Letter	Local Refinement consultation extension notification sent	
					2023-01-08	Letter	Section 56 notification sent	
491	Jonathan Richard Simon Caira	Cat 1 and 3	25-30	CAR	2020-01-27	Letter	An invitation to negotiate and acquire land interests by voluntary agreement has been sent by letter. Supplementary consultation notification sent	N/A
					2020-07-13	Letter	Design Refinement consultation notification sent	
					2020-09-29	Letter	An invitation has been sent to negotiate and acquire land interests by voluntary agreement	
					2021-07-13	Letter	Community Impacts consultation notification sent	
					2021-10-26	Letter	An invitation has been sent to negotiate and acquire land interests by voluntary agreement	
					2022-05-13	Letter	Local Refinement consultation notification sent	
					2022-05-24	Letter	Local Refinement consultation extension notification sent	
					2023-01-08	Letter	Section 56 notification sent	
492	Joseph Alan Wilson	Cat 1 and 3	43-53 43-94	CAR TP	2020-01-27	Letter	An invitation to negotiate and acquire land interests by voluntary agreement has been sent by letter. Supplementary consultation notification sent	N/A
					2020-03-16	Letter	Land Interest Questionnaire sent	
					2020-07-13	Letter	Design Refinement consultation notification sent	
					2020-09-29	Letter	An invitation has been sent to negotiate and acquire land interests by voluntary agreement	

CA (Compulsory acquisition), CAR (Compulsory acquisition of rights over land and temporary possession), TP (Temporary possession)  
CAS (Compulsory acquisition of subsoil), CASTPS (Compulsory acquisition of subsoil and temporary possession of land at the surface)

No.	Land interest name/organisation and land agent's name (if applicable)	Type of interest	Plot(s)	Land require ment	Status of negotiations with land interest			RR ref. no(s).
492 Cont'd					2021-07-13	Letter	Community Impacts consultation notification sent	
					2021-10-26	Letter	An invitation has been sent to negotiate and acquire land interests by voluntary agreement	
					2022-05-13	Letter	Local Refinement consultation notification sent	
					2022-05-24	Letter	Local Refinement consultation extension notification sent	
					2023-01-08	Letter	Section 56 notification sent	
493	Joseph Amato	Cat 1 and 3	42-150	CAR	2020-01-27	Letter	An invitation to negotiate and acquire land interests by voluntary agreement has been sent by letter. Supplementary consultation notification sent	N/A
					2020-07-13	Letter	Design Refinement consultation notification sent	
					2020-09-29	Letter	An invitation has been sent to negotiate and acquire land interests by voluntary agreement	
					2021-07-13	Letter	Community Impacts consultation notification sent	
					2021-10-26	Letter	An invitation has been sent to negotiate and acquire land interests by voluntary agreement	
					2022-05-13	Letter	Local Refinement consultation notification sent	
					2022-05-24	Letter	Local Refinement consultation extension notification sent	
					2023-01-08	Letter	Section 56 notification sent	
494	Joseph George Briscoe	Cat 1 and 3	42-52	CA			Property bought under the blight provisions by the Applicant. The occupier is a tenant of the Applicant occupying by way of an Assured Shorthold Tenancy. Possession will be sought under the AST first.	N/A
					2021-01-19	Letter	Land Interest Questionnaire sent	
					2021-07-13	Letter	Community Impacts consultation notification sent	
					2022-05-13	Letter	Local Refinement consultation notification sent	
					2022-05-24	Letter	Local Refinement consultation extension notification sent	
					2023-01-08	Letter	Section 56 notification sent	
495							An invitation to negotiate and acquire land interests by voluntary agreement has been sent by letter.	

CA (Compulsory acquisition), CAR (Compulsory acquisition of rights over land and temporary possession), TP (Temporary possession)  
 CAS (Compulsory acquisition of subsoil), CASTPS (Compulsory acquisition of subsoil and temporary possession of land at the surface)



No.	Land interest name/organisation and land agent's name (if applicable)	Type of interest	Plot(s)	Land require ment	Status of negotiations with land interest	RR ref. no(s).
495 Cont'd	Joseph William Drury	Cat 1 and 3	33-192	CAR	2018-10-09 Letter Section 42 Statutory consultation notification sent 2018-10-09 Letter Land Interest Questionnaire sent 2018-10-23 Letter Land Interest Questionnaire response 2020-01-27 Letter Supplementary consultation notification sent 2020-07-13 Letter Design Refinement consultation notification sent 2020-09-29 Letter An invitation has been sent to negotiate and acquire land interests by voluntary agreement 2021-07-13 Letter Community Impacts consultation notification sent 2021-10-26 Letter An invitation has been sent to negotiate and acquire land interests by voluntary agreement 2022-05-13 Letter Local Refinement consultation notification sent 2022-05-24 Letter Local Refinement consultation extension notification sent 2023-01-08 Letter Section 56 notification sent	N/A
496	Josephine McGowan	Cat 1 and 3	09-21	TP	An invitation to negotiate and acquire land interests by voluntary agreement has been sent by letter. 2020-07-13 Letter Design Refinement consultation notification sent 2020-09-29 Letter An invitation has been sent to negotiate and acquire land interests by voluntary agreement 2021-07-13 Letter Community Impacts consultation notification sent 2021-10-26 Letter An invitation has been sent to negotiate and acquire land interests by voluntary agreement 2021-12-17 Email Correspondence regarding interest in voluntary agreement 2022-01-05 Email Correspondence sending voluntary licence agreement 2022-01-12 Email Correspondence regarding voluntary agreement letter 2022-01-14 Phone Call Conversation regarding voluntary agreement 2022-05-13 Letter Local Refinement consultation notification sent 2022-05-24 Letter Local Refinement consultation extension notification sent	N/A

CA (Compulsory acquisition), CAR (Compulsory acquisition of rights over land and temporary possession), TP (Temporary possession)  
 CAS (Compulsory acquisition of subsoil), CASTPS (Compulsory acquisition of subsoil and temporary possession of land at the surface)

No.	Land interest name/organisation and land agent's name (if applicable)	Type of interest	Plot(s)	Land require ment	Status of negotiations with land interest			RR ref. no(s).
496 Cont'd					2023-01-08	Letter	Section 56 notification sent	
497	Josephine Rosa Churchman	Cat 1 and 3	25-35	CAR	2020-01-27	Letter	An invitation to negotiate and acquire land interests by voluntary agreement has been sent by letter. Supplementary consultation notification sent	N/A
					2020-07-13	Letter	Design Refinement consultation notification sent	
					2020-09-29	Letter	An invitation has been sent to negotiate and acquire land interests by voluntary agreement	
					2021-07-13	Letter	Community Impacts consultation notification sent	
					2021-08-10	Phone Call	Conversation regarding voluntary agreement and concerns about effect of Project on property	
					2021-10-26	Letter	An invitation has been sent to negotiate and acquire land interests by voluntary agreement	
					2022-05-13	Letter	Local Refinement consultation notification sent	
					2022-05-24	Letter	Local Refinement consultation extension notification sent	
					2023-01-08	Letter	Section 56 notification sent	
498	Josephine Vanner	Cat 1 and 3	26-65	CAR	2020-01-27	Letter	An invitation to negotiate and acquire land interests by voluntary agreement has been sent by letter. Supplementary consultation notification sent	N/A
					2020-07-13	Letter	Design Refinement consultation notification sent	
					2020-09-29	Letter	An invitation has been sent to negotiate and acquire land interests by voluntary agreement	
					2021-07-13	Letter	Community Impacts consultation notification sent	
					2021-10-26	Letter	An invitation has been sent to negotiate and acquire land interests by voluntary agreement	
					2022-05-13	Letter	Local Refinement consultation notification sent	
					2022-05-24	Letter	Local Refinement consultation extension notification sent	
					2023-01-08	Letter	Section 56 notification sent	
499							An invitation to negotiate and acquire land interests by voluntary agreement has been sent by letter.	

CA (Compulsory acquisition), CAR (Compulsory acquisition of rights over land and temporary possession), TP (Temporary possession)  
 CAS (Compulsory acquisition of subsoil), CASTPS (Compulsory acquisition of subsoil and temporary possession of land at the surface)

No.	Land interest name/organisation and land agent's name (if applicable)	Type of interest	Plot(s)	Land require ment	Status of negotiations with land interest			RR ref. no(s).
499 Cont'd	Joshua James Poulton	Cat 1 and 3	28-91 28-92	CA CA	2019-11-08	Letter	Land Interest Questionnaire sent	N/A
					2020-01-27	Letter	Supplementary consultation notification sent	
					2020-07-13	Letter	Design Refinement consultation notification sent	
					2020-09-29	Letter	An invitation has been sent to negotiate and acquire land interests by voluntary agreement	
					2021-01-19	Letter	Land Interest Questionnaire sent	
					2021-02-18	Letter	Land Interest Questionnaire response	
					2021-07-13	Letter	Community Impacts consultation notification sent	
					2021-10-26	Letter	An invitation has been sent to negotiate and acquire land interests by voluntary agreement	
					2022-05-13	Letter	Local Refinement consultation notification sent	
					2022-05-24	Letter	Local Refinement consultation extension notification sent	
					2023-01-08	Letter	Section 56 notification sent	
500	Joy Hughes Trevor Wayne Hughes	Cat 1 and 3	33-150	CAR	2018-10-09	Letter	An invitation to negotiate and acquire land interests by voluntary agreement has been sent by letter. Land Interest Questionnaire sent	N/A
					2018-10-09	Letter	Section 42 Statutory consultation notification sent	
					2019-02-08	Letter	Land Interest Questionnaire reminder sent	
					2020-01-27	Letter	Supplementary consultation notification sent	
					2020-07-13	Letter	Design Refinement consultation notification sent	
					2020-09-29	Letter	An invitation has been sent to negotiate and acquire land interests by voluntary agreement	
					2020-10-16	Email	Correspondence regarding voluntary agreement	
					2021-07-13	Letter	Community Impacts consultation notification sent	
					2021-10-26	Letter	An invitation has been sent to negotiate and acquire land interests by voluntary agreement	
					2022-05-13	Letter	Local Refinement consultation notification sent	

CA (Compulsory acquisition), CAR (Compulsory acquisition of rights over land and temporary possession), TP (Temporary possession)  
 CAS (Compulsory acquisition of subsoil), CASTPS (Compulsory acquisition of subsoil and temporary possession of land at the surface)

No.	Land interest name/organisation and land agent's name (if applicable)	Type of interest	Plot(s)	Land require ment	Status of negotiations with land interest			RR ref. no(s).
500 Cont'd					2022-05-24	Letter	Local Refinement consultation extension notification sent	
					2023-01-08	Letter	Section 56 notification sent	
501	Judith Elizabeth Warnett William George Warnett Tom French - BTF Partnership (as agent)	Cat 1 and 3	09-54	TP			Following detailed engagement with the landowner and further analysis, the landowner's land within the Order Limits for potential nitrogen deposition compensation was removed after Local Refinement consultation in May 2022. A subsoil interest up to the half-width of the highway remains.	N/A
					2020-01-27	Letter	Supplementary consultation notification sent	
					2020-07-13	Letter	Design Refinement consultation notification sent	
					2020-09-29	Letter	An invitation has been sent to negotiate and acquire land interests by voluntary agreement	
					2020-10-22	Email	Correspondence regarding voluntary agreement	
					2021-07-13	Letter	Community Impacts consultation notification sent	
					2022-02-01	Letter	Environmental compensation landowner engagement notification sent	
					2022-02-01	Meeting	Discussion regarding Project update and effect of Project on property	
					2022-02-14	Letter	Land Interest Questionnaire sent	
					2022-02-22	Meeting	Discussion regarding Project update and proposed environmental compensation	
					2022-03-04	Email	Correspondence attaching minutes of a meeting	
					2022-04-05	Email	Correspondence regarding survey access	
					2022-04-20	Meeting	Discussion regarding Project update and environmental compensation proposals	
					2022-05-03	Email	Correspondence attaching minutes of a meeting	
					2022-05-13	Letter	Local Refinement consultation notification sent	
					2022-05-24	Letter	Local Refinement consultation extension notification sent	
					2022-05-31	Email	Correspondence attaching minutes of a meeting	
					2022-07-15	Email	Correspondence regarding environmental compensation proposals update	

CA (Compulsory acquisition), CAR (Compulsory acquisition of rights over land and temporary possession), TP (Temporary possession)  
 CAS (Compulsory acquisition of subsoil), CASTPS (Compulsory acquisition of subsoil and temporary possession of land at the surface)

No.	Land interest name/organisation and land agent's name (if applicable)	Type of interest	Plot(s)	Land require ment	Status of negotiations with land interest			RR ref. no(s).
501 Cont'd					2022-09-05	Meeting	Meeting with agent - agreed not to progress voluntary discussions any further as only a half-width interest remains within the Order Limits	
					2022-10-07	Meeting	Regular update meeting with agent	
					2022-11-01	Email	Correspondence regarding changes to Order Limits	
					2022-11-28	Meeting	Regular update meeting with agent	
					2022-12-19	Meeting	Regular update meeting with agent	
					2023-01-08	Letter	Section 56 notification sent	
					2023-01-09	Meeting	Regular update meeting with agent	
					2023-02-06	Meeting	Regular update meeting with agent	
					2023-02-08	Meeting	Discussion at public engagement event regarding impact on half-width ownership of Gravesend Road	
					2023-03-07	Meeting	Regular update meeting with agent	
					2023-04-12	Meeting	Regular update meeting with agent	
					2023-05-04	Meeting	Regular update meeting with agent	
					2023-05-22	Meeting	Regular update meeting with agent	
502	Julia Kennedy Taylor Terence Thomas	Cat 1 and 3	33-245	CAR	2020-01-27	Letter	An invitation to negotiate and acquire land interests by voluntary agreement has been sent by letter. Supplementary consultation notification sent	N/A
					2020-03-16	Letter	Land Interest Questionnaire sent	
					2020-07-13	Letter	Design Refinement consultation notification sent	
					2020-09-29	Letter	An invitation has been sent to negotiate and acquire land interests by voluntary agreement	
					2021-04-21	Letter	Land Interest Questionnaire response	
					2021-07-13	Letter	Community Impacts consultation notification sent	
					2021-10-26	Letter	An invitation has been sent to negotiate and acquire land interests by voluntary agreement	
					2022-05-13	Letter	Local Refinement consultation notification sent	

CA (Compulsory acquisition), CAR (Compulsory acquisition of rights over land and temporary possession), TP (Temporary possession)  
 CAS (Compulsory acquisition of subsoil), CASTPS (Compulsory acquisition of subsoil and temporary possession of land at the surface)

No.	Land interest name/organisation and land agent's name (if applicable)	Type of interest	Plot(s)	Land requirement	Status of negotiations with land interest			RR ref. no(s).
502 Cont'd					2022-05-24	Letter	Local Refinement consultation extension notification sent	
					2023-01-08	Letter	Section 56 notification sent	
503	Julia Pasifull	Cat 1 and 3	09-35	TP	2020-01-27	Letter	An invitation to negotiate and acquire land interests by voluntary agreement has been sent by letter. Supplementary consultation notification sent	N/A
					2020-07-13	Letter	Design Refinement consultation notification sent	
					2020-09-29	Letter	An invitation has been sent to negotiate and acquire land interests by voluntary agreement	
					2021-07-13	Letter	Community Impacts consultation notification sent	
					2021-10-26	Letter	An invitation has been sent to negotiate and acquire land interests by voluntary agreement	
					2022-05-13	Letter	Local Refinement consultation notification sent	
					2022-05-24	Letter	Local Refinement consultation extension notification sent	
					2023-01-08	Letter	Section 56 notification sent	
504	Julia Rosemary Rhodes Peter Anthony Rhodes	Cat 1 and 3	44-80 44-81 44-84 44-86	CAR CAR CAR CAR	2017-10-31	Letter	An invitation to negotiate and acquire land interests by voluntary agreement has been sent by letter. Order Limits update notification sent	N/A
					2018-05-29	Phone Call	Conversation regarding survey access	
					2018-08-20	Letter	Land Interest Questionnaire sent	
					2018-09-02	Letter	Land Interest Questionnaire response	
					2018-09-24	Letter	Land Interest Questionnaire response	
					2018-09-30	Letter	Land Interest Questionnaire response	
					2018-10-09	Letter	Section 42 Statutory consultation notification sent	
					2020-01-27	Letter	Supplementary consultation notification sent	
					2020-07-13	Letter	Design Refinement consultation notification sent	
					2020-09-29	Letter	An invitation has been sent to negotiate and acquire land interests by voluntary agreement	

CA (Compulsory acquisition), CAR (Compulsory acquisition of rights over land and temporary possession), TP (Temporary possession)  
CAS (Compulsory acquisition of subsoil), CASTPS (Compulsory acquisition of subsoil and temporary possession of land at the surface)

No.	Land interest name/organisation and land agent's name (if applicable)	Type of interest	Plot(s)	Land requirement	Status of negotiations with land interest			RR ref. no(s).
504 Cont'd					2021-07-13	Letter	Community Impacts consultation notification sent	
					2021-10-26	Letter	An invitation has been sent to negotiate and acquire land interests by voluntary agreement	
					2022-05-13	Letter	Local Refinement consultation notification sent	
					2022-05-24	Letter	Local Refinement consultation extension notification sent	
					2023-01-08	Letter	Section 56 notification sent	
505	Julie Deller	Cat 1 and 3	33-209	CAR	2018-10-09	Letter	An invitation to negotiate and acquire land interests by voluntary agreement has been sent by letter. Section 42 Statutory consultation notification sent	N/A
					2018-10-09	Letter	Land Interest Questionnaire sent	
					2019-02-08	Letter	Land Interest Questionnaire reminder sent	
					2020-01-27	Letter	Supplementary consultation notification sent	
					2020-07-13	Letter	Design Refinement consultation notification sent	
					2020-09-29	Letter	An invitation has been sent to negotiate and acquire land interests by voluntary agreement	
					2021-07-13	Letter	Community Impacts consultation notification sent	
					2021-10-26	Letter	An invitation has been sent to negotiate and acquire land interests by voluntary agreement	
					2022-05-13	Letter	Local Refinement consultation notification sent	
					2022-05-24	Letter	Local Refinement consultation extension notification sent	
					2023-01-08	Letter	Section 56 notification sent	
506	Julie Louise Crouch	Cat 1 and 3	30-24	TP	2020-07-13	Letter	An invitation to negotiate and acquire land interests by voluntary agreement has been sent by letter. Design Refinement consultation notification sent	N/A
					2020-09-29	Letter	An invitation has been sent to negotiate and acquire land interests by voluntary agreement	
					2021-07-13	Letter	Community Impacts consultation notification sent	

CA (Compulsory acquisition), CAR (Compulsory acquisition of rights over land and temporary possession), TP (Temporary possession)  
CAS (Compulsory acquisition of subsoil), CASTPS (Compulsory acquisition of subsoil and temporary possession of land at the surface)

No.	Land interest name/organisation and land agent's name (if applicable)	Type of interest	Plot(s)	Land require ment	Status of negotiations with land interest			RR ref. no(s).
506 Cont'd					2021-10-26	Letter	An invitation has been sent to negotiate and acquire land interests by voluntary agreement	
					2022-05-13	Letter	Local Refinement consultation notification sent	
					2022-05-24	Letter	Local Refinement consultation extension notification sent	
					2023-01-08	Letter	Section 56 notification sent	
507	Julie Massey Robert Massey	Cat 1 and 3	27-79	CAR	2021-07-20	Email	A licence to acquire rights in relation to the landowner's subsoil up to the half-width of the highway has been agreed and completed. Correspondence regarding Project proposals and impact on property	N/A
			27-84	CAR	2021-07-22	Letter	Community Impacts consultation notification sent	
			27-85	CAR	2021-07-27	Email	Correspondence regarding title ownership	
					2021-10-26	Letter	An invitation has been sent to negotiate and acquire land interests by voluntary agreement	
					2022-05-13	Letter	Local Refinement consultation notification sent	
					2022-05-15	Email	Correspondence regarding Local Refinement consultation and compensation	
					2022-05-24	Letter	Local Refinement consultation extension notification sent	
					2022-06-13	Email	Correspondence sending voluntary licence agreement	
					2022-06-15	Email	Correspondence regarding voluntary agreement and compensation	
					2022-06-22	Email	Correspondence regarding voluntary licence agreement letter	
					2022-07-06	Email	Correspondence regarding compensation	
					2023-01-08	Letter	Section 56 notification sent	
508	Julie Pretorius	Cat 1 and 3	29-121	CA	2018-08-28	Letter	An invitation to negotiate and acquire land interests by voluntary agreement has been sent by letter.	N/A
					2018-11-19	Letter	Land Interest Questionnaire sent	
					2019-11-21	Meeting	Section 42 Statutory consultation notification sent	
					2020-01-27	Letter	Land Interest Questionnaire assistance	
							Supplementary consultation notification sent	

CA (Compulsory acquisition), CAR (Compulsory acquisition of rights over land and temporary possession), TP (Temporary possession)  
CAS (Compulsory acquisition of subsoil), CASTPS (Compulsory acquisition of subsoil and temporary possession of land at the surface)



No.	Land interest name/organisation and land agent's name (if applicable)	Type of interest	Plot(s)	Land requirement	Status of negotiations with land interest			RR ref. no(s).
508 Cont'd					2020-07-13	Letter	Design Refinement consultation notification sent	
					2020-09-29	Letter	An invitation has been sent to negotiate and acquire land interests by voluntary agreement	
					2021-07-13	Letter	Community Impacts consultation notification sent	
					2021-10-26	Letter	An invitation has been sent to negotiate and acquire land interests by voluntary agreement	
					2022-05-13	Letter	Local Refinement consultation notification sent	
					2022-05-24	Letter	Local Refinement consultation extension notification sent	
					2023-01-08	Letter	Section 56 notification sent	
509	June Ivy Hawkes	Cat 1 and 3	01-20	CAR	2022-05-13	Letter	An invitation to negotiate and acquire land interests by voluntary agreement has been sent by letter. Local Refinement consultation notification sent	N/A
			01-21	CAR	2022-05-24	Letter	Local Refinement consultation extension notification sent	
			01-22	CAR	2022-09-07	Letter	An invitation has been sent to negotiate and acquire land interests by voluntary agreement	
					2023-01-08	Letter	Section 56 notification sent	
510	June Patricia Burleigh	Cat 1 and 3	25-85	CAR	2020-01-27	Letter	An invitation to negotiate and acquire land interests by voluntary agreement has been sent by letter. Supplementary consultation notification sent	N/A
					2020-07-13	Letter	Design Refinement consultation notification sent	
					2020-09-29	Letter	An invitation has been sent to negotiate and acquire land interests by voluntary agreement	
					2021-07-13	Letter	Community Impacts consultation notification sent	
					2021-10-26	Letter	An invitation has been sent to negotiate and acquire land interests by voluntary agreement	
					2022-05-13	Letter	Local Refinement consultation notification sent	
					2022-05-24	Letter	Local Refinement consultation extension notification sent	
					2023-01-08	Letter	Section 56 notification sent	

CA (Compulsory acquisition), CAR (Compulsory acquisition of rights over land and temporary possession), TP (Temporary possession)  
CAS (Compulsory acquisition of subsoil), CASTPS (Compulsory acquisition of subsoil and temporary possession of land at the surface)

No.	Land interest name/organisation and land agent's name (if applicable)	Type of interest	Plot(s)	Land requirement	Status of negotiations with land interest			RR ref. no(s).
511	K A Fawley	Cat 1 and 3	29-270	CA	2023-05-02	Letter	Property bought under the blight provisions by the Applicant. The occupier is a tenant of the Applicant occupying by way of an Assured Shorthold Tenancy. Possession will be sought under the AST first. Section 102a notification sent	N/A
512	K Balogun	Cat 1 and 3	29-70	CA	2023-05-02	Letter	Property bought under the blight provisions by the Applicant. The occupier is a tenant of the Applicant occupying by way of an Assured Shorthold Tenancy. Possession will be sought under the AST first. Section 102a notification sent	N/A
513	K Donovan	Cat 1 and 3	29-118	CA	2023-05-02	Letter	Property bought under the blight provisions by the Applicant. The occupier is a tenant of the Applicant occupying by way of an Assured Shorthold Tenancy. Possession will be sought under the AST first. Section 102a notification sent	N/A
514	Karen Eileen Cox Robert Steven Cox	Cat 1, 2 and 3	38-03 38-04 39-09 39-15 39-16 39-18 39-19 39-40 39-62 39-63 39-64 39-65 39-66	CAR CA CA TP CAR CAR CA CA CA CA CA CAR CAR	2018-10-09 2018-10-09 2019-02-08 2020-01-27 2020-07-13 2020-09-29 2021-07-13 2021-10-26 2022-05-11 2022-05-13 2023-01-08	Letter Letter Letter Letter Letter Letter Letter Letter Letter Letter Letter Letter Letter	An invitation to negotiate and acquire land interests by voluntary agreement has been sent by letter. Section 42 Statutory consultation notification sent Land Interest Questionnaire sent Land Interest Questionnaire reminder sent Supplementary consultation notification sent Design Refinement consultation notification sent An invitation has been sent to negotiate and acquire land interests by voluntary agreement Community Impacts consultation notification sent An invitation has been sent to negotiate and acquire land interests by voluntary agreement Landowner engagement notification sent Local Refinement consultation notification sent Section 56 notification sent	N/A

CA (Compulsory acquisition), CAR (Compulsory acquisition of rights over land and temporary possession), TP (Temporary possession)  
CAS (Compulsory acquisition of subsoil), CASTPS (Compulsory acquisition of subsoil and temporary possession of land at the surface)

No.	Land interest name/organisation and land agent's name (if applicable)	Type of interest	Plot(s)	Land requirement	Status of negotiations with land interest	RR ref. no(s).
514 Cont'd			39-67 39-68 39-69 39-70 39-72 39-73 39-74 39-77 39-78 39-79 39-82 41-01 41-03	CAR TP TP TP CAR CA TP TP CAR CA CAR CAR CAR		
515	Karen Marie Fletcher Sharon Wisbey Oliver Lukies - Strutt and Parker (as agent)	Cat 1 and 3	28-02 28-04 28-10 29-248 29-255 29-262	CAR CAR CA CAR CA CAR	<p>The landowner has instructed an agent and discussions regarding a potential voluntary agreement in relation to the land commenced in August 2022.</p> <p>2019-10-31 Email Correspondence regarding survey access</p> <p>2020-01-27 Letter Supplementary consultation notification sent</p> <p>2020-03-16 Letter Land Interest Questionnaire sent</p> <p>2020-06-17 Email Correspondence regarding survey consent form</p> <p>2020-07-13 Letter Design Refinement consultation notification sent</p> <p>2020-09-29 Letter An invitation has been sent to negotiate and acquire land interests by voluntary agreement</p> <p>2020-11-16 Email Correspondence regarding property sale options</p> <p>2021-02-08 Email Correspondence regarding survey works</p>	N/A

CA (Compulsory acquisition), CAR (Compulsory acquisition of rights over land and temporary possession), TP (Temporary possession)  
 CAS (Compulsory acquisition of subsoil), CASTPS (Compulsory acquisition of subsoil and temporary possession of land at the surface)

No.	Land interest name/organisation and land agent's name (if applicable)	Type of interest	Plot(s)	Land require ment	Status of negotiations with land interest	RR ref. no(s).
515 Cont'd					2021-03-12 Email Correspondence requesting land access 2021-04-07 Phone Call Conversation regarding land occupancy and impact of the Project on land 2021-05-11 Email Correspondence regarding survey works 2021-06-25 Email Correspondence regarding voluntary agreement letter 2021-07-13 Letter Community Impacts consultation notification sent 2021-07-27 Email Correspondence regarding compensation payment 2021-10-26 Letter An invitation has been sent to negotiate and acquire land interests by voluntary agreement 2021-11-04 Email Correspondence regarding compensation payment 2022-04-21 Email Correspondence regarding option agreement 2022-05-13 Letter Local Refinement consultation notification sent 2022-05-24 Letter Local Refinement consultation extension notification sent 2022-06-27 Email Correspondence regarding interest in voluntary agreement and fee policy 2022-06-28 Email Correspondence regarding survey payment 2022-08-04 Meeting Discussion with agent regarding Project proposals and voluntary agreement 2022-08-24 Email Correspondence with agent regarding voluntary agreement 2022-09-28 Email Correspondence with agent regarding voluntary agreement 2022-09-28 Email Correspondence with agent regarding voluntary agreement 2022-10-04 Email Correspondence regarding project proposals 2022-11-03 Email To agent sending draft HoT template agreement (updated) for possible voluntary acquisition agreement 2022-11-14 Email To agent regarding setting up explanatory meeting with LTC utilities lead 2022-11-23 Email To agent setting up meeting regarding utilities impacts 2022-11-29 Email To agent informally advising of DCO formal acceptance	

CA (Compulsory acquisition), CAR (Compulsory acquisition of rights over land and temporary possession), TP (Temporary possession)  
 CAS (Compulsory acquisition of subsoil), CASTPS (Compulsory acquisition of subsoil and temporary possession of land at the surface)

No.	Land interest name/organisation and land agent's name (if applicable)	Type of interest	Plot(s)	Land require ment	Status of negotiations with land interest			RR ref. no(s).
515 Cont'd					2022-11-30	Meeting	With agent and LTC utilities lead to explain technical detail of required utility works / diversions	
					2022-12-07	Email	To agent with updated draft option agreement (now detailing utilities) and supporting utilities documentation	
					2022-12-07	Email	To agent sending DCO Briefing Guide	
					2022-12-19	Email	To agent giving prior notice on period for making relevant representations to register as an interested party	
					2023-01-08	Letter	Section 56 notification sent	
					2023-01-09	Email	To agent responding to request for an update on utilities proposals	
					2023-01-20	Email	Exchange with agent acknowledging future change of agent at Strutt & Parker	
					2023-02-23	Email	To agent arranging meeting	
					2023-02-27	Email	To agent arranging meeting	
					2023-03-06	Meeting	With agent to explain technical details or utilities	
516	Karen Rose Wakeman Tom French - BTF Partnership (as agent)	Cat 1 and 3	10-06 10-07	CAR CAR	2022-02-01	Letter	The Applicant has agreed with the landowner's agent not to progress a voluntary agreement due to the limited nature of the impact. Environmental compensation landowner engagement notification sent	N/A
					2022-02-14	Letter	Land Interest Questionnaire sent	
					2022-03-10	Letter	Land Interest Questionnaire sent	
					2022-03-23	Letter	Land Interest Questionnaire response	
					2022-05-13	Letter	Local Refinement consultation notification sent	
					2022-05-24	Letter	Local Refinement consultation extension notification sent	
					2022-09-07	Letter	An invitation has been sent to negotiate and acquire land interests by voluntary agreement	
					2023-01-05	Email	Correspondence with agent regarding instruction	
					2023-01-05	Email	Correspondence regarding project proposals	
					2023-01-08	Letter	Section 56 notification sent	
					2023-01-09	Meeting	Regular update meeting with agent	

CA (Compulsory acquisition), CAR (Compulsory acquisition of rights over land and temporary possession), TP (Temporary possession)  
 CAS (Compulsory acquisition of subsoil), CASTPS (Compulsory acquisition of subsoil and temporary possession of land at the surface)

No.	Land interest name/organisation and land agent's name (if applicable)	Type of interest	Plot(s)	Land require ment	Status of negotiations with land interest			RR ref. no(s).
516 Cont'd					2023-02-06	Meeting	Regular update meeting with agent	
					2023-03-07	Meeting	Regular update meeting with agent	
					2023-04-12	Meeting	Regular update meeting with agent	
					2023-04-13	Email	Correspondence with agent regarding project impact and proposing to rely on DCO powers to acquire rights rather than pursue a voluntary agreement.	
					2023-04-14	Email	Correspondence regarding project requirements and DCO process	
					2023-05-04	Meeting	Meeting with agent - agreed not to progress matters any further.	
					2023-05-22	Meeting	Regular update meeting with agent	
517	Karen Tilney	Cat 1 and 3	26-48	CAR	2020-01-27	Letter	An invitation to negotiate and acquire land interests by voluntary agreement has been sent by letter.	N/A
					2020-07-13	Letter	Supplementary consultation notification sent	
					2020-09-29	Letter	Design Refinement consultation notification sent	
					2020-09-29	Letter	An invitation has been sent to negotiate and acquire land interests by voluntary agreement	
					2021-07-13	Letter	Community Impacts consultation notification sent	
					2021-10-26	Letter	An invitation has been sent to negotiate and acquire land interests by voluntary agreement	
					2022-05-13	Letter	Local Refinement consultation notification sent	
					2022-05-24	Letter	Local Refinement consultation extension notification sent	
					2023-01-08	Letter	Section 56 notification sent	
518	Karl Francis Newman	Cat 1 and 3	33-240	CAR	2018-10-09	Letter	An invitation to negotiate and acquire land interests by voluntary agreement has been sent by letter.	N/A
					2018-10-09	Letter	Section 42 Statutory consultation notification sent	
					2018-10-09	Letter	Land Interest Questionnaire sent	
					2018-10-23	Letter	Land Interest Questionnaire response	
					2020-01-27	Letter	Supplementary consultation notification sent	

CA (Compulsory acquisition), CAR (Compulsory acquisition of rights over land and temporary possession), TP (Temporary possession)  
 CAS (Compulsory acquisition of subsoil), CASTPS (Compulsory acquisition of subsoil and temporary possession of land at the surface)

No.	Land interest name/organisation and land agent's name (if applicable)	Type of interest	Plot(s)	Land require ment	Status of negotiations with land interest	RR ref. no(s).
518 Cont'd					2020-02-03 Email Correspondence regarding Project proposals and concerns about the Project on property 2020-02-06 Email Correspondence regarding Project proposals 2020-07-13 Letter Design Refinement consultation notification sent 2021-07-13 Letter Community Impacts consultation notification sent 2022-05-13 Letter Local Refinement consultation notification sent 2022-05-24 Letter Local Refinement consultation extension notification sent 2023-01-08 Letter Section 56 notification sent	
519	Karla L Saunders	Cat 1	29-40	CA	<p>Occupier at Gammonfields Way Travellers site. Occupied by way of a licence agreement from Thurrock Council. On site consultation events have been held and attended by Thurrock Council representatives and members of the travelling community to seek feedback on alternative relocation options for this site. During COVID-19 options and engagement were shared via a private Facebook Group as well as engagement by the Traveller Liaison Officer for Thurrock Council. New site agreed in principle by both Thurrock as the Freeholder and by the occupiers. All occupiers will be relocated onto the new site and discussions are ongoing to agree the final details of the design of the site layout. This will enable an indicative plan to be agreed.</p> 2018-11-27 Meeting On site consultation event 2019-12-05 Meeting On site consultation event 2020-02-24 Meeting On site consultation event 2020-07-13 Letter Design Refinement consultation notification sent 2020-07-13 Meeting On site consultation event 2021-07-13 Letter Community Impacts consultation notification sent 2022-05-13 Letter Local Refinement consultation notification sent 2022-05-24 Letter Local Refinement consultation extension notification sent 2022-07-07 Letter Engagement seeking feedback on proposals for final site and pitch layout	N/A

CA (Compulsory acquisition), CAR (Compulsory acquisition of rights over land and temporary possession), TP (Temporary possession)  
 CAS (Compulsory acquisition of subsoil), CASTPS (Compulsory acquisition of subsoil and temporary possession of land at the surface)

No.	Land interest name/organisation and land agent's name (if applicable)	Type of interest	Plot(s)	Land requirement	Status of negotiations with land interest			RR ref. no(s).
519 Cont'd					2023-01-08	Letter	Section 56 notification sent	
520	Kathleen Ellen Drury	Cat 1 and 3	33-192	CAR	2018-10-09	Letter	An invitation to negotiate and acquire land interests by voluntary agreement has been sent by letter.	N/A
	Letter	Land Interest Questionnaire sent		2018-10-09	Letter	Section 42 Statutory consultation notification sent		
	Letter	Land Interest Questionnaire response		2018-10-23	Letter	Land Interest Questionnaire response		
	Letter	Supplementary consultation notification sent		2020-01-27	Letter	Supplementary consultation notification sent		
	Letter	Design Refinement consultation notification sent		2020-07-13	Letter	Design Refinement consultation notification sent		
	Letter	An invitation has been sent to negotiate and acquire land interests by voluntary agreement		2020-09-29	Letter	An invitation has been sent to negotiate and acquire land interests by voluntary agreement		
	Letter	Community Impacts consultation notification sent		2021-07-13	Letter	Community Impacts consultation notification sent		
	Letter	An invitation has been sent to negotiate and acquire land interests by voluntary agreement		2021-10-26	Letter	An invitation has been sent to negotiate and acquire land interests by voluntary agreement		
	Letter	Local Refinement consultation notification sent		2022-05-13	Letter	Local Refinement consultation notification sent		
	Letter	Local Refinement consultation extension notification sent		2022-05-24	Letter	Local Refinement consultation extension notification sent		
	Letter	Section 56 notification sent		2023-01-08	Letter	Section 56 notification sent		
521	Kathleen Marguerite Grylls	Cat 1 and 3	33-139	CAR		Letter	An invitation to negotiate and acquire land interests by voluntary agreement has been sent by letter.	N/A
	Letter	Land Interest Questionnaire sent		2018-10-09	Letter	Section 42 Statutory consultation notification sent		
	Letter	Land Interest Questionnaire reminder sent		2019-02-08	Letter	Land Interest Questionnaire reminder sent		
	Letter	Supplementary consultation notification sent		2020-01-27	Letter	Supplementary consultation notification sent		
	Letter	Design Refinement consultation notification sent		2020-07-13	Letter	Design Refinement consultation notification sent		
	Letter	An invitation has been sent to negotiate and acquire land interests by voluntary agreement		2020-09-29	Letter	An invitation has been sent to negotiate and acquire land interests by voluntary agreement		
	Letter	Survey access request sent		2021-05-04	Letter	Survey access request sent		
	Letter	Community Impacts consultation notification sent		2021-07-13	Letter	Community Impacts consultation notification sent		

CA (Compulsory acquisition), CAR (Compulsory acquisition of rights over land and temporary possession), TP (Temporary possession)  
 CAS (Compulsory acquisition of subsoil), CASTPS (Compulsory acquisition of subsoil and temporary possession of land at the surface)



No.	Land interest name/organisation and land agent's name (if applicable)	Type of interest	Plot(s)	Land require ment	Status of negotiations with land interest			RR ref. no(s).
521 Cont'd					2021-10-26	Letter	An invitation has been sent to negotiate and acquire land interests by voluntary agreement	
					2022-05-13	Letter	Local Refinement consultation notification sent	
					2022-05-24	Letter	Local Refinement consultation extension notification sent	
					2023-01-08	Letter	Section 56 notification sent	
522	Kathryn Homes Limited	Cat 1, 2 and 3	28-08	CAR	2017-04-12	Letter	Preferred Route Announcement notification sent	RR-0544,RR-0944
	Runwood Properties Limited		29-253	CA	2017-07-31	Phone Call	Conversation regarding survey access	
			29-254	CA	2017-08-17	Letter	Survey access request sent	
			29-258	CAR	2017-09-11	Meeting	Discussion regarding Preferred Route Announcement and Project design interface with Whitecroft Care Home	
			29-259	CA	2017-10-31	Letter	Order Limits update notification sent	
			29-260	CA	2018-05-11	Letter	Land Interest Questionnaire response	
			29-261	CA	2018-05-14	Letter	Land Interest Questionnaire sent	
					2018-06-11	Letter	Land Interest Questionnaire response	
					2018-10-09	Letter	Section 42 Statutory consultation notification sent	
					2019-06-11	Phone Call	Conversation regarding impact on care home and meeting on site to be arranged	
					2019-08-15	Letter	2019 Post-Statutory consultation notification sent	
					2019-09-10	Meeting	Discussion regarding Project proposals and the effect of Project on property	

CA (Compulsory acquisition), CAR (Compulsory acquisition of rights over land and temporary possession), TP (Temporary possession)  
CAS (Compulsory acquisition of subsoil), CASTPS (Compulsory acquisition of subsoil and temporary possession of land at the surface)

No.	Land interest name/organisation and land agent's name (if applicable)	Type of interest	Plot(s)	Land requirement	Status of negotiations with land interest	RR ref. no(s).
522 Cont'd					<p>2019-10-04 Meeting Design update meeting following feedback from Statutory Consultation, explained design refinements that had been made to help reduce impact on the Care Home</p> <p>2020-01-27 Letter Supplementary consultation notification sent</p> <p>2020-05-26 Email Correspondence arranging a meeting</p> <p>2020-06-01 Meeting Discussion regarding Project update, data and further information requests</p> <p>2020-06-05 Email Correspondence attaching draft minutes of a meeting</p> <p>2020-06-18 Email Correspondence regarding technical note regarding Project proposals</p> <p>2020-07-13 Letter Design Refinement consultation notification sent</p> <p>2020-09-02 Email Correspondence regarding survey works</p> <p>2020-09-29 Letter An invitation has been sent to negotiate and acquire land interests by voluntary agreement</p> <p>2020-10-06 Email Correspondence regarding survey works</p> <p>2020-11-03 Email Correspondence regarding survey works</p> <p>2020-11-13 Email Correspondence regarding survey works</p> <p>2021-03-25 Email Correspondence attaching environmental update report</p> <p>2021-04-08 Email Correspondence regarding request for a meeting</p> <p>2021-05-04 Email Correspondence regarding environmental concerns raised at a previous meeting</p> <p>2021-05-05 Email Correspondence attaching minutes of a meeting</p> <p>2021-05-20 Email Correspondence regarding actions taken following previous meeting and request for a future meeting to discuss traffic and construction impact</p> <p>2021-07-05 Email Correspondence regarding upcoming Community Impacts consultation and survey data</p> <p>2021-07-13 Letter Community Impacts consultation notification sent</p> <p>2021-07-30 Email Correspondence regarding Thurrock Council setting out their position in relation to Whitecroft Care Home</p>	

CA (Compulsory acquisition), CAR (Compulsory acquisition of rights over land and temporary possession), TP (Temporary possession)  
CAS (Compulsory acquisition of subsoil), CASTPS (Compulsory acquisition of subsoil and temporary possession of land at the surface)

No.	Land interest name/organisation and land agent's name (if applicable)	Type of interest	Plot(s)	Land require ment	Status of negotiations with land interest	RR ref. no(s).
522 Cont'd					2021-10-04 Meeting Discussion regarding effect of Project on property and potential relocation 2021-10-26 Letter An invitation has been sent to negotiate and acquire land interests by voluntary agreement 2021-12-13 Letter Landowner engagement notification sent 2021-12-16 Phone Call Conversation regarding voluntary agreement 2021-12-16 Email Correspondence regarding fee policy 2022-02-18 Email Correspondence regarding survey access request 2022-03-16 Email Correspondence requesting a meeting 2022-05-13 Letter Local Refinement consultation notification sent 2022-05-23 Meeting Discussion regarding Project proposals, Project design and mitigation 2022-05-24 Letter Local Refinement consultation extension notification sent 2022-05-27 Phone Call Conversation regarding effect of Project on property and landowner requesting further information about the Project 2022-06-16 Meeting Discussion regarding Project proposals, Project update and the effect of Project on property 2022-07-19 Email Correspondence with newly appointed agent 2023-01-08 Letter Section 56 notification sent 2023-06-13 Meeting Site Visit to the care home to with a building acoustician and noise specialist to inspect the construction and layout of the building so impacts and appropriate mitigation can be considered.	
523	Katie O'Mara	Cat 1 and 3	05-10	CAR	An invitation to negotiate and acquire land interests by voluntary agreement has been sent by letter. 2020-01-27 Letter Supplementary consultation notification sent 2020-07-13 Letter Design Refinement consultation notification sent 2020-09-29 Letter An invitation has been sent to negotiate and acquire land interests by voluntary agreement 2021-07-13 Letter Community Impacts consultation notification sent 2021-10-26 Letter An invitation has been sent to negotiate and acquire land interests by voluntary agreement	N/A

CA (Compulsory acquisition), CAR (Compulsory acquisition of rights over land and temporary possession), TP (Temporary possession)  
 CAS (Compulsory acquisition of subsoil), CASTPS (Compulsory acquisition of subsoil and temporary possession of land at the surface)

No.	Land interest name/organisation and land agent's name (if applicable)	Type of interest	Plot(s)	Land require ment	Status of negotiations with land interest	RR ref. no(s).
523 Cont'd					2022-05-13 Letter Local Refinement consultation notification sent 2022-05-24 Letter Local Refinement consultation extension notification sent 2023-01-08 Letter Section 56 notification sent	
524	Kay Frances Bird	Cat 1 and 3	30-48	TP	An invitation to negotiate and acquire land interests by voluntary agreement has been sent by letter. 2020-07-13 Letter Design Refinement consultation notification sent 2020-09-29 Letter An invitation has been sent to negotiate and acquire land interests by voluntary agreement 2021-07-13 Letter Community Impacts consultation notification sent 2021-10-26 Letter An invitation has been sent to negotiate and acquire land interests by voluntary agreement 2022-05-13 Letter Local Refinement consultation notification sent 2022-05-24 Letter Local Refinement consultation extension notification sent 2023-01-08 Letter Section 56 notification sent	N/A
525	Kaye Edwina June Rixson	Cat 1 and 3	24-173	TP	An invitation to negotiate and acquire land interests by voluntary agreement has been sent by letter. 2018-10-09 Letter Land Interest Questionnaire sent 2018-10-09 Letter Section 42 Statutory consultation notification sent 2019-02-08 Letter Land Interest Questionnaire reminder sent 2020-01-27 Letter Supplementary consultation notification sent 2020-07-13 Letter Design Refinement consultation notification sent 2020-09-29 Letter An invitation has been sent to negotiate and acquire land interests by voluntary agreement 2021-07-13 Letter Community Impacts consultation notification sent 2021-10-26 Letter An invitation has been sent to negotiate and acquire land interests by voluntary agreement 2022-05-13 Letter Local Refinement consultation notification sent 2022-05-24 Letter Local Refinement consultation extension notification sent	N/A

CA (Compulsory acquisition), CAR (Compulsory acquisition of rights over land and temporary possession), TP (Temporary possession)  
 CAS (Compulsory acquisition of subsoil), CASTPS (Compulsory acquisition of subsoil and temporary possession of land at the surface)

No.	Land interest name/organisation and land agent's name (if applicable)	Type of interest	Plot(s)	Land require ment	Status of negotiations with land interest			RR ref. no(s).
525 Cont'd					2023-01-08	Letter	Section 56 notification sent	
526	Kayleigh Jo Hammond Luke Philip Hammond	Cat 1 and 3	33-163	CAR	2018-10-09	Letter	An invitation to negotiate and acquire land interests by voluntary agreement has been sent by letter. Land Interest Questionnaire sent	N/A
					2018-10-09	Letter	Section 42 Statutory consultation notification sent	
					2019-01-03	Letter	Land Interest Questionnaire response	
					2020-01-27	Letter	Supplementary consultation notification sent	
					2020-07-13	Letter	Design Refinement consultation notification sent	
					2020-09-29	Letter	An invitation has been sent to negotiate and acquire land interests by voluntary agreement	
					2021-07-13	Letter	Community Impacts consultation notification sent	
					2021-10-26	Letter	An invitation has been sent to negotiate and acquire land interests by voluntary agreement	
					2022-05-13	Letter	Local Refinement consultation notification sent	
					2022-05-24	Letter	Local Refinement consultation extension notification sent	
					2023-01-08	Letter	Section 56 notification sent	
527	Kayshia Lianne Murdock	Cat 1 and 3	26-53	CAR	2023-01-08	Letter	An invitation to negotiate and acquire land interests by voluntary agreement has been sent by letter. Section 56 notification sent	N/A
					2023-06-28	Letter	An invitation has been sent to negotiate and acquire land interests by voluntary agreement	
528	Keely Jane Spellane	Cat 1, 2 and 3	19-41	CA	2020-07-13	Letter	An invitation to negotiate and acquire land interests by voluntary agreement has been sent by letter. Design Refinement consultation notification sent	N/A
			19-42	CA	2020-09-29	Letter	An invitation has been sent to negotiate and acquire land interests by voluntary agreement	
			19-52	CA	2021-01-19	Letter	Land Interest Questionnaire sent	
			19-56	CA	2021-07-13	Letter	Community Impacts consultation notification sent	

CA (Compulsory acquisition), CAR (Compulsory acquisition of rights over land and temporary possession), TP (Temporary possession)  
 CAS (Compulsory acquisition of subsoil), CASTPS (Compulsory acquisition of subsoil and temporary possession of land at the surface)

No.	Land interest name/organisation and land agent's name (if applicable)	Type of interest	Plot(s)	Land requirement	Status of negotiations with land interest			RR ref. no(s).
528 Cont'd			22-111	CA	2021-10-26	Letter	An invitation has been sent to negotiate and acquire land interests by voluntary agreement	
					2022-05-13	Letter	Local Refinement consultation notification sent	
					2022-05-24	Letter	Local Refinement consultation extension notification sent	
					2023-01-08	Letter	Section 56 notification sent	
529	Keith Brian Archer	Cat 1 and 3	30-69	TP	2020-07-13	Letter	An invitation to negotiate and acquire land interests by voluntary agreement has been sent by letter. Design Refinement consultation notification sent	N/A
					2020-09-29	Letter	An invitation has been sent to negotiate and acquire land interests by voluntary agreement	
					2021-07-13	Letter	Community Impacts consultation notification sent	
					2021-10-26	Letter	An invitation has been sent to negotiate and acquire land interests by voluntary agreement	
					2022-05-13	Letter	Local Refinement consultation notification sent	
					2022-05-24	Letter	Local Refinement consultation extension notification sent	
					2023-01-08	Letter	Section 56 notification sent	
530	Keith Joseph Rayment	Cat 1 and 3	28-59	CAR	2020-01-27	Letter	An invitation to negotiate and acquire land interests by voluntary agreement has been sent by letter. Supplementary consultation notification sent	N/A
					2020-07-13	Letter	Design Refinement consultation notification sent	
					2020-09-29	Letter	An invitation has been sent to negotiate and acquire land interests by voluntary agreement	
					2021-07-13	Letter	Community Impacts consultation notification sent	
					2021-10-26	Letter	An invitation has been sent to negotiate and acquire land interests by voluntary agreement	
					2022-05-13	Letter	Local Refinement consultation notification sent	
					2022-05-24	Letter	Local Refinement consultation extension notification sent	
					2023-01-08	Letter	Section 56 notification sent	

CA (Compulsory acquisition), CAR (Compulsory acquisition of rights over land and temporary possession), TP (Temporary possession)  
CAS (Compulsory acquisition of subsoil), CASTPS (Compulsory acquisition of subsoil and temporary possession of land at the surface)

No.	Land interest name/organisation and land agent's name (if applicable)	Type of interest	Plot(s)	Land require ment	Status of negotiations with land interest	RR ref. no(s).
531	Keith William Deller	Cat 1 and 3	33-209	CAR	<p>An invitation to negotiate and acquire land interests by voluntary agreement has been sent by letter.</p> <p>2018-10-09 Letter Land Interest Questionnaire sent</p> <p>2018-10-09 Letter Section 42 Statutory consultation notification sent</p> <p>2019-02-08 Letter Land Interest Questionnaire reminder sent</p> <p>2020-01-27 Letter Supplementary consultation notification sent</p> <p>2020-07-13 Letter Design Refinement consultation notification sent</p> <p>2020-09-29 Letter An invitation has been sent to negotiate and acquire land interests by voluntary agreement</p> <p>2021-07-13 Letter Community Impacts consultation notification sent</p> <p>2021-10-26 Letter An invitation has been sent to negotiate and acquire land interests by voluntary agreement</p> <p>2022-05-13 Letter Local Refinement consultation notification sent</p> <p>2022-05-24 Letter Local Refinement consultation extension notification sent</p> <p>2023-01-08 Letter Section 56 notification sent</p>	N/A
532	Kelly Chapman	Cat 1, 2 and 3	19-41 19-42 19-52 19-56 22-111	CA CA CA CA CA	<p>An invitation to negotiate and acquire land interests by voluntary agreement has been sent by letter.</p> <p>2020-07-13 Letter Design Refinement consultation notification sent</p> <p>2020-09-29 Letter An invitation has been sent to negotiate and acquire land interests by voluntary agreement</p> <p>2020-10-30 Phone Call Conversation regarding voluntary agreement letter</p> <p>2021-01-19 Letter Land Interest Questionnaire sent</p> <p>2021-07-13 Letter Community Impacts consultation notification sent</p> <p>2021-10-26 Letter An invitation has been sent to negotiate and acquire land interests by voluntary agreement</p> <p>2022-05-13 Letter Local Refinement consultation notification sent</p> <p>2022-05-24 Letter Local Refinement consultation extension notification sent</p> <p>2023-01-08 Letter Section 56 notification sent</p>	N/A

CA (Compulsory acquisition), CAR (Compulsory acquisition of rights over land and temporary possession), TP (Temporary possession)  
 CAS (Compulsory acquisition of subsoil), CASTPS (Compulsory acquisition of subsoil and temporary possession of land at the surface)

No.	Land interest name/organisation and land agent's name (if applicable)	Type of interest	Plot(s)	Land require ment	Status of negotiations with land interest			RR ref. no(s).
533	Kent County Council	Cat 1, 2 and 3	01-09	CAR	2017-04-12	Letter	The parties have developed a Statement of Common Ground which will be updated as required during examination. It contains a record of engagement since submission of the application. Preferred Route Announcement notification sent	RR-0557
01-10			CAR	2017-04-28	Meeting	Discussion regarding Preferred Route Announcement		
01-11			CAR	2017-08-17	Letter	Survey access request sent		
01-12			CA	2017-10-24	Meeting	Discussion regarding route updates, introduction and explanation of the Environmental Impact Assessment scoping report		
01-13			CAR	2017-10-31	Letter	Order Limits update notification sent		
01-15			CAR	2017-11-27	Meeting	Discussion regarding Non-Motorised User routes		
01-16			CAR	2017-11-29	Meeting	Discussion regarding Development Consent Order process and air quality		
01-17			CAR	2018-03-19	Meeting	Stakeholder Advisor Panel meeting		
01-18			CAR	2018-03-26	Meeting	Discussion regarding Statement of Community consultation		
01-19			CAR	2018-06-25	Letter	Land Interest Questionnaire sent		
01-20			CAR	2018-07-01	Letter	Land Interest Questionnaire sent		
01-21			CAR	2018-07-12	Letter	Land Interest Questionnaire sent		
01-22			CAR	2018-07-20	Meeting	Discussion regarding Order Limits update		
02-01			CAR	2018-08-10	Meeting	Discussion regarding environmental Project identification, Order Limits and proposed land use		
02-02			CA	2018-08-20	Letter	Land Interest Questionnaire sent		
02-03			CAR	2018-09-04	Meeting	Discussion regarding Order Limits and Project update		
02-04			CAR	2018-10-09	Letter	Section 42 Statutory consultation notification sent		
02-05			CAR	2018-10-09	Letter	Land Interest Questionnaire sent		
02-06			CAR	2018-10-29	Meeting	Discussion regarding Project design		
02-07			CAR	2018-10-29	Letter	Land Interest Questionnaire sent		

CA (Compulsory acquisition), CAR (Compulsory acquisition of rights over land and temporary possession), TP (Temporary possession)  
CAS (Compulsory acquisition of subsoil), CASTPS (Compulsory acquisition of subsoil and temporary possession of land at the surface)



No.	Land interest name/organisation and land agent's name (if applicable)	Type of interest	Plot(s)	Land require ment	Status of negotiations with land interest			RR ref. no(s).
533 Cont'd			03-02	CAR	2018-11-07	Meeting	Discussion regarding impacts on the Shorne Woods Country Park	
			03-03	CAR	2019-02-21	Meeting	Discussion regarding Planning Performance Agreements	
			03-07	CAR	2019-03-11	Letter	Land Interest Questionnaire sent	
			03-08	TP	2019-04-04	Meeting	Discussion regarding legacy, skills and employment approaches, ideas and future collaboration	
			03-11	CA	2019-04-25	Meeting	Discussion regarding Project design	
			03-14	CAR	2019-04-29	Email	Correspondence regarding survey works	
			03-15	CA	2019-05-31	Letter	Land Interest Questionnaire response	
			03-17	CAR	2019-07-25	Meeting	Discussion regarding Project update, Project timeline and future engagement	
			03-18	CA	2019-07-30	Letter	Land Interest Questionnaire response	
			03-20	CA	2020-01-15	Meeting	Supplementary consultation briefing	
			03-21	CA	2020-01-21	Meeting	Discussion regarding Statement of Common Ground draft	
			03-22	CA	2020-01-27	Letter	Supplementary consultation notification sent	
			03-24	CA	2020-02-12	Meeting	Discussion with Shorne Woods Country Park and Kent County Council regarding changes arising from Supplementary consultation	
			03-27	CA	2020-03-16	Letter	Land Interest Questionnaire sent	
			03-29	CA	2020-06-04	Meeting	Discussion with Shorne Woods Country Park and Kent County Council regarding revisions to public open space, ecological mitigation measures, utilities and possible future management provisions	
			03-30	CA	2020-07-13	Letter	Design Refinement consultation notification sent	
			03-33	CAR	2020-07-22	Meeting	Discussion regarding Design Refinement consultation	
			03-34	CA	2020-09-03	Meeting	Discussion regarding impact of Project on property, landowner interests, Project design and issues log	
			03-35	CA	2020-10-12	Meeting	Discussion regarding issues log and Statement of Common Ground	
03-36	TP	2020-11-17	Meeting	Discussion regarding Project update				
03-37	CA	2020-11-25	Meeting	Discussion regarding effect of Project on property and mitigation				

CA (Compulsory acquisition), CAR (Compulsory acquisition of rights over land and temporary possession), TP (Temporary possession)  
CAS (Compulsory acquisition of subsoil), CASTPS (Compulsory acquisition of subsoil and temporary possession of land at the surface)

No.	Land interest name/organisation and land agent's name (if applicable)	Type of interest	Plot(s)	Land require ment	Status of negotiations with land interest			RR ref. no(s).
533 Cont'd			03-39	CA	2020-12-08	Meeting	Discussion regarding Project update, Development Consent Order application and mitigation	
			03-40	CA	2021-01-11	Letter	Land Interest Questionnaire sent	
			03-42	CA	2021-01-12	Meeting	Discussion regarding ecology and continued collaboration	
			03-44	CA	2021-01-14	Meeting	Discussion regarding potential Project design update	
			03-45	CA	2021-01-21	Meeting	Discussion regarding Project update, stakeholder engagement process, Planning Performance Agreements and planned works	
			03-46	CA	2021-01-22	Email	Correspondence regarding land referencing	
			03-47	CA	2021-02-09	Meeting	Discussion regarding utilities design and legacy space	
			03-50	CA	2021-02-18	Meeting	Discussion regarding Project update, stakeholder engagement process, Planning Performance Agreements and planned works	
			03-53	CA	2021-03-18	Meeting	Discussion regarding Project update, stakeholder engagement process, Planning Performance Agreements and planned works	
			03-54	CA	2021-03-29	Meeting	Discussion regarding Project design and Non-Motorised User routes	
			03-55	CA	2021-04-15	Meeting	Discussion regarding Project update, stakeholder engagement process, Planning Performance Agreements and planned works	
			03-56	CA	2021-04-19	Email	Correspondence regarding Development Consent Order resubmission	
			03-58	CA	2021-04-26	Email	Correspondence regarding cultural heritage	
			03-59	CA	2021-05-10	Meeting	Order Limits update	
			03-60	CA	2021-05-13	Email	Correspondence regarding demobilisation of survey works	
			03-62	CA	2021-05-17	Meeting	Discussion regarding Project proposals	
			03-65	CA	2021-05-20	Meeting	Discussion regarding Project update, stakeholder engagement process, Planning Performance Agreements and planned works	
			03-66	CA	2021-06-17	Meeting	Discussion regarding Project update, stakeholder engagement process, Planning Performance Agreements and planned works	
			03-67	CA	2021-06-28	Email	Correspondence regarding Heads of Terms agreement	
			03-70	CA	2021-07-13	Letter	Community Impacts consultation notification sent	
03-76	CA	2021-07-20	Meeting	Discussion regarding Project update, stakeholder engagement process, Planning Performance Agreements and planned works				

CA (Compulsory acquisition), CAR (Compulsory acquisition of rights over land and temporary possession), TP (Temporary possession)  
CAS (Compulsory acquisition of subsoil), CASTPS (Compulsory acquisition of subsoil and temporary possession of land at the surface)

No.	Land interest name/organisation and land agent's name (if applicable)	Type of interest	Plot(s)	Land requirement	Status of negotiations with land interest			RR ref. no(s).
533 Cont'd			03-77	CA	2021-08-19	Meeting	Discussion regarding Project update, stakeholder engagement process, Planning Performance Agreements and planned works	
			03-78	CA	2021-08-26	Email	Correspondence regarding Project proposals and attaching land use plans	
			03-80	TP	2021-09-16	Meeting	Discussion regarding Project update, stakeholder engagement process, Planning Performance Agreements and planned works	
			03-81	CA	2021-10-14	Email	Correspondence regarding survey payments	
			03-87	CAR	2021-10-18	Meeting	Discussion regarding effect of Project on property and compensation	
			03-89	CA	2021-10-21	Meeting	Discussion regarding Project update, stakeholder engagement process, Planning Performance Agreements and planned works	
			03-90	CA	2021-11-03	Email	Correspondence regarding Heads of Terms agreement	
			03-91	CA	2021-11-18	Meeting	Discussion regarding Project update, stakeholder engagement process, Planning Performance Agreements and planned works	
			03-92	CA	2021-12-16	Meeting	Discussion regarding Project update, stakeholder engagement process, Planning Performance Agreements and planned works	
			03-94	CA	2022-02-15	Email	Correspondence regarding Non-Motorised User routes	
			03-96	CAR	2022-02-17	Email	Correspondence regarding Project proposals	
			03-98	CAR	2022-02-25	Meeting	Discussion regarding utilities	
			03-99	CA	2022-03-15	Email	Correspondence regarding Local Refinement consultation	
			03-100	CA	2022-05-13	Letter	Local Refinement consultation notification sent	
			03-102	CA	2022-05-19	Email	Correspondence regarding survey access request	
			03-103	CA	2022-05-24	Letter	Local Refinement consultation extension notification sent	
			03-104	CA	2022-08-02	Letter	Land Interest Questionnaire sent	
			03-107	CA	2022-09-01	Letter	Landowner engagement notification sent	
			03-108	CA	2022-09-02	Meeting	Discussion with new landowner surveyor regarding Project land requirements and moving forwards	
03-110	CA	2022-09-05	Letter	Landowner engagement notification sent				
03-112	CAR	2022-10-06	Email	Correspondence to KCC following meeting, sharing LTC land take plans and measurements with an offer to send voluntary agreement Heads of Terms should they be interested				

CA (Compulsory acquisition), CAR (Compulsory acquisition of rights over land and temporary possession), TP (Temporary possession)  
CAS (Compulsory acquisition of subsoil), CASTPS (Compulsory acquisition of subsoil and temporary possession of land at the surface)

No.	Land interest name/organisation and land agent's name (if applicable)	Type of interest	Plot(s)	Land require ment	Status of negotiations with land interest			RR ref. no(s).
533 Cont'd			03-113	CA	2023-01-08	Letter	Section 56 notification sent	
			03-116	CA	2023-02-14	Meeting	Meeting with landowner and agent to discuss landowner compensation concerns to Shorne Woods Country Park and possible options	
			03-117	CA	2023-02-14	Email	Correspondence to landowners agent signposting DCO documents addressing scheme impacts and mitigations	
			03-118	CA	2023-05-15	Letter	Minor refinement consultation notification sent	
			03-119	CA				
			03-126	CA				
			03-127	CA				
			03-128	CA				
			03-129	CA				
			03-132	CA				
			03-133	CA				
			03-135	CAR				
			03-136	CA				
			03-138	CA				
			03-139	CAR				
			03-140	CAR				
			03-141	CAR				
			03-142	CAR				
			03-143	CAR				
			03-144	CAR				
			03-145	CA				
			03-146	CAR				

CA (Compulsory acquisition), CAR (Compulsory acquisition of rights over land and temporary possession), TP (Temporary possession)  
 CAS (Compulsory acquisition of subsoil), CASTPS (Compulsory acquisition of subsoil and temporary possession of land at the surface)

No.	Land interest name/organisation and land agent's name (if applicable)	Type of interest	Plot(s)	Land requirement	Status of negotiations with land interest	RR ref. no(s).
533 Cont'd			03-150	CA		
			03-152	CA		
			04-10	CA		
			04-13	CA		
			04-14	CAR		
			04-15	CA		
			04-20	CA		
			04-23	CA		
			04-25	TP		
			04-37	TP		
			04-38	CAR		
			04-46	TP		
			04-47	CA		
			04-48	CA		
			04-49	CA		
			04-50	CA		
			04-51	CA		
			04-52	CA		
			04-53	CA		
			04-57	CA		
			04-58	CAR		
			04-63	CAR		
			04-65	CA		

CA (Compulsory acquisition), CAR (Compulsory acquisition of rights over land and temporary possession), TP (Temporary possession)  
 CAS (Compulsory acquisition of subsoil), CASTPS (Compulsory acquisition of subsoil and temporary possession of land at the surface)

No.	Land interest name/organisation and land agent's name (if applicable)	Type of interest	Plot(s)	Land requirement	Status of negotiations with land interest	RR ref. no(s).
533 Cont'd			04-66	CA		
			04-67	CA		
			04-68	CA		
			04-70	CA		
			04-71	CA		
			04-73	CA		
			04-74	CA		
			04-76	CA		
			04-77	CA		
			04-78	CA		
			04-80	CA		
			04-84	CA		
			04-88	CA		
			04-90	CA		
			04-91	CA		
			04-92	CAR		
			04-93	CAR		
			04-95	CA		
			04-96	TP		
			04-102	CA		
			04-103	TP		
			04-107	CA		
			04-110	CA		

CA (Compulsory acquisition), CAR (Compulsory acquisition of rights over land and temporary possession), TP (Temporary possession)  
 CAS (Compulsory acquisition of subsoil), CASTPS (Compulsory acquisition of subsoil and temporary possession of land at the surface)

No.	Land interest name/organisation and land agent's name (if applicable)	Type of interest	Plot(s)	Land requirement	Status of negotiations with land interest	RR ref. no(s).
533 Cont'd			04-111	CA		
			04-117	CA		
			04-118	CA		
			04-119	CA		
			04-120	CA		
			04-123	TP		
			04-124	CA		
			04-126	CA		
			04-132	CA		
			04-144	CA		
			04-145	CAR		
			04-147	CA		
			04-148	CAR		
			04-149	CAR		
			04-150	CA		
			04-151	CAR		
			04-152	CAR		
			04-153	CAR		
			04-154	CAR		
			04-155	CA		
			04-156	CA		
			04-157	CA		
			04-158	CA		

CA (Compulsory acquisition), CAR (Compulsory acquisition of rights over land and temporary possession), TP (Temporary possession)  
CAS (Compulsory acquisition of subsoil), CASTPS (Compulsory acquisition of subsoil and temporary possession of land at the surface)

No.	Land interest name/organisation and land agent's name (if applicable)	Type of interest	Plot(s)	Land requirement	Status of negotiations with land interest	RR ref. no(s).
533 Cont'd			04-159	CA		
			04-160	CA		
			04-161	CA		
			04-162	CA		
			04-163	CA		
			04-168	CA		
			04-171	CA		
			04-173	CA		
			04-186	CA		
			04-187	CA		
			04-195	CA		
			04-200	TP		
			04-201	CA		
			04-202	CA		
			04-203	CA		
			04-204	CA		
			04-205	CA		
			04-208	CA		
			04-211	CA		
			04-213	CA		
			04-217	CA		
			04-218	CA		
			04-220	CA		

CA (Compulsory acquisition), CAR (Compulsory acquisition of rights over land and temporary possession), TP (Temporary possession)  
 CAS (Compulsory acquisition of subsoil), CASTPS (Compulsory acquisition of subsoil and temporary possession of land at the surface)



No.	Land interest name/organisation and land agent's name (if applicable)	Type of interest	Plot(s)	Land requirement	Status of negotiations with land interest	RR ref. no(s).
533 Cont'd			04-221	CA		
			04-223	CAR		
			04-224	CA		
			04-226	CAR		
			04-227	CAR		
			04-228	CAR		
			04-233	TP		
			04-234	CA		
			04-236	CA		
			04-237	CA		
			04-244	CAR		
			04-246	CAR		
			04-247	CAR		
			04-249	CAR		
			04-250	CA		
			04-251	CAR		
			04-252	CAR		
			04-253	TP		
			04-254	TP		
			04-255	TP		
			04-258	TP		
			04-259	CAR		
			04-260	CA		

CA (Compulsory acquisition), CAR (Compulsory acquisition of rights over land and temporary possession), TP (Temporary possession)  
 CAS (Compulsory acquisition of subsoil), CASTPS (Compulsory acquisition of subsoil and temporary possession of land at the surface)

No.	Land interest name/organisation and land agent's name (if applicable)	Type of interest	Plot(s)	Land requirement	Status of negotiations with land interest	RR ref. no(s).
533 Cont'd			04-264	CA		
			04-265	CA		
			04-266	CAR		
			04-268	CAR		
			04-271	CA		
			04-274	CAR		
			05-01	TP		
			05-02	TP		
			05-03	TP		
			05-04	TP		
			05-05	TP		
			05-07	CAR		
			05-08	CAR		
			05-09	CAR		
			05-10	CAR		
			05-11	CAR		
			05-12	CAR		
			05-13	CAR		
			05-14	CAR		
			05-15	CAR		
			05-16	CAR		
			05-17	CAR		
			05-18	CAR		

CA (Compulsory acquisition), CAR (Compulsory acquisition of rights over land and temporary possession), TP (Temporary possession)  
 CAS (Compulsory acquisition of subsoil), CASTPS (Compulsory acquisition of subsoil and temporary possession of land at the surface)

No.	Land interest name/organisation and land agent's name (if applicable)	Type of interest	Plot(s)	Land requirement	Status of negotiations with land interest	RR ref. no(s).
533 Cont'd			06-01	CA		
			06-02	CA		
			06-03	CAR		
			06-06	CA		
			06-08	TP		
			06-09	TP		
			06-10	CA		
			06-12	CA		
			06-13	CA		
			06-14	CA		
			06-15	CA		
			06-16	CA		
			06-17	CA		
			06-18	CAR		
			06-19	CAR		
			06-20	CA		
			06-21	CA		
			06-22	CA		
			06-23	CA		
			06-24	CA		
			06-25	CA		
			06-26	CA		
			06-27	CA		

CA (Compulsory acquisition), CAR (Compulsory acquisition of rights over land and temporary possession), TP (Temporary possession)  
 CAS (Compulsory acquisition of subsoil), CASTPS (Compulsory acquisition of subsoil and temporary possession of land at the surface)

No.	Land interest name/organisation and land agent's name (if applicable)	Type of interest	Plot(s)	Land requirement	Status of negotiations with land interest	RR ref. no(s).
533 Cont'd			06-28	CA		
			06-29	CA		
			06-30	CA		
			06-31	CA		
			06-32	CA		
			06-34	CA		
			06-35	CA		
			06-36	CA		
			06-38	CA		
			06-39	CA		
			06-40	CA		
			06-41	CA		
			06-42	CA		
			06-43	CA		
			06-44	CA		
			06-45	CA		
			06-47	CA		
			06-48	CA		
			06-49	CA		
			06-50	CA		
			06-52	CA		
			06-54	CAR		
			06-55	CAR		

CA (Compulsory acquisition), CAR (Compulsory acquisition of rights over land and temporary possession), TP (Temporary possession)  
 CAS (Compulsory acquisition of subsoil), CASTPS (Compulsory acquisition of subsoil and temporary possession of land at the surface)

No.	Land interest name/organisation and land agent's name (if applicable)	Type of interest	Plot(s)	Land requirement	Status of negotiations with land interest	RR ref. no(s).
533 Cont'd			06-56	CAR		
			06-57	CA		
			06-59	CA		
			06-61	CA		
			06-62	CA		
			06-63	CA		
			06-66	CA		
			06-69	CA		
			06-70	CA		
			06-71	CA		
			06-72	CAR		
			06-73	CA		
			06-74	CA		
			06-76	CA		
			06-78	CAR		
			06-79	CA		
			06-80	CA		
			06-82	CA		
			06-83	CA		
			06-84	CA		
			06-91	CAR		
			06-92	CA		
			06-94	CA		

CA (Compulsory acquisition), CAR (Compulsory acquisition of rights over land and temporary possession), TP (Temporary possession)  
 CAS (Compulsory acquisition of subsoil), CASTPS (Compulsory acquisition of subsoil and temporary possession of land at the surface)

No.	Land interest name/organisation and land agent's name (if applicable)	Type of interest	Plot(s)	Land requirement	Status of negotiations with land interest	RR ref. no(s).
533 Cont'd			06-96	CAR		
			06-98	CAR		
			06-99	CAR		
			06-100	CA		
			06-102	CAR		
			06-104	CAR		
			06-107	CAR		
			06-109	TP		
			06-111	CAR		
			06-112	CAR		
			06-113	CAR		
			06-114	CAR		
			06-115	CAR		
			06-121	CAR		
			06-125	CA		
			06-127	CA		
			06-130	CA		
			06-131	CAR		
			06-133	CA		
			06-141	CA		
			06-142	CA		
			06-143	CA		
			06-144	CAR		

CA (Compulsory acquisition), CAR (Compulsory acquisition of rights over land and temporary possession), TP (Temporary possession)  
 CAS (Compulsory acquisition of subsoil), CASTPS (Compulsory acquisition of subsoil and temporary possession of land at the surface)

No.	Land interest name/organisation and land agent's name (if applicable)	Type of interest	Plot(s)	Land requirement	Status of negotiations with land interest	RR ref. no(s).
533 Cont'd			06-145	CA		
			06-152	CAR		
			06-153	TP		
			06-158	CAR		
			06-159	CA		
			06-168	CA		
			06-170	CA		
			06-197	CA		
			06-200	CA		
			06-201	CA		
			06-207	CAR		
			06-208	CAR		
			07-01	CAR		
			07-02	CAR		
			07-04	CAR		
			07-05	CAR		
			07-09	CAR		
			07-10	CA		
			07-11	CAR		
			07-13	CA		
			07-14	CA		
			07-15	CAR		
			07-17	CA		

CA (Compulsory acquisition), CAR (Compulsory acquisition of rights over land and temporary possession), TP (Temporary possession)  
 CAS (Compulsory acquisition of subsoil), CASTPS (Compulsory acquisition of subsoil and temporary possession of land at the surface)

No.	Land interest name/organisation and land agent's name (if applicable)	Type of interest	Plot(s)	Land requirement	Status of negotiations with land interest	RR ref. no(s).
533 Cont'd			07-18	CA		
			07-19	CA		
			07-20	CA		
			07-21	CA		
			07-22	CA		
			07-23	CA		
			07-24	CA		
			07-25	CA		
			07-26	CAR		
			07-27	CAR		
			07-28	CA		
			07-29	CAR		
			07-30	CA		
			07-32	CA		
			07-36	CA		
			07-38	CA		
			07-40	CAR		
			07-41	CAR		
			07-42	CAR		
			07-44	CA		
			07-45	CA		
			07-46	CA		
			07-49	CA		

CA (Compulsory acquisition), CAR (Compulsory acquisition of rights over land and temporary possession), TP (Temporary possession)  
 CAS (Compulsory acquisition of subsoil), CASTPS (Compulsory acquisition of subsoil and temporary possession of land at the surface)



No.	Land interest name/organisation and land agent's name (if applicable)	Type of interest	Plot(s)	Land requirement	Status of negotiations with land interest	RR ref. no(s).
533 Cont'd			07-50	CA		
			08-04	CA		
			08-05	CA		
			08-06	CAR		
			08-07	CAR		
			08-10	CAR		
			08-11	CAR		
			08-12	CAR		
			08-13	CAR		
			08-14	CAR		
			08-15	CAR		
			09-02	TP		
			09-03	TP		
			09-04	TP		
			09-05	TP		
			09-06	TP		
			09-07	TP		
			09-08	TP		
			09-09	TP		
			09-10	TP		
			09-11	TP		
			09-12	TP		
			09-13	TP		

CA (Compulsory acquisition), CAR (Compulsory acquisition of rights over land and temporary possession), TP (Temporary possession)  
 CAS (Compulsory acquisition of subsoil), CASTPS (Compulsory acquisition of subsoil and temporary possession of land at the surface)

No.	Land interest name/organisation and land agent's name (if applicable)	Type of interest	Plot(s)	Land requirement	Status of negotiations with land interest	RR ref. no(s).
533 Cont'd			09-14	TP		
			09-15	TP		
			09-16	TP		
			09-17	TP		
			09-18	TP		
			09-19	TP		
			09-20	TP		
			09-21	TP		
			09-22	TP		
			09-23	TP		
			09-24	TP		
			09-25	TP		
			09-26	TP		
			09-27	TP		
			09-28	TP		
			09-29	TP		
			09-30	TP		
			09-31	TP		
			09-32	TP		
			09-33	TP		
			09-34	TP		
			09-35	TP		
			09-36	TP		

CA (Compulsory acquisition), CAR (Compulsory acquisition of rights over land and temporary possession), TP (Temporary possession)  
 CAS (Compulsory acquisition of subsoil), CASTPS (Compulsory acquisition of subsoil and temporary possession of land at the surface)

No.	Land interest name/organisation and land agent's name (if applicable)	Type of interest	Plot(s)	Land requirement	Status of negotiations with land interest	RR ref. no(s).
533 Cont'd			09-37	TP		
			09-38	TP		
			09-39	TP		
			09-40	TP		
			09-41	TP		
			09-42	TP		
			09-43	TP		
			09-44	TP		
			09-45	TP		
			09-46	TP		
			09-47	TP		
			09-48	TP		
			09-49	TP		
			09-50	TP		
			09-51	TP		
			09-52	TP		
			09-53	TP		
			09-54	TP		
			09-55	TP		
			09-56	TP		
			09-57	TP		
			09-58	TP		
			09-59	TP		

CA (Compulsory acquisition), CAR (Compulsory acquisition of rights over land and temporary possession), TP (Temporary possession)  
 CAS (Compulsory acquisition of subsoil), CASTPS (Compulsory acquisition of subsoil and temporary possession of land at the surface)

No.	Land interest name/organisation and land agent's name (if applicable)	Type of interest	Plot(s)	Land requirement	Status of negotiations with land interest	RR ref. no(s).
533 Cont'd			09-60	TP		
			09-61	TP		
			09-62	TP		
			09-63	TP		
			09-64	TP		
			09-65	TP		
			09-66	TP		
			09-67	TP		
			09-68	TP		
			09-69	TP		
			10-01	CA		
			10-02	TP		
			10-03	CA		
			10-05	CAR		
			10-06	CAR		
			10-08	CAR		
			10-09	CAR		
			10-10	CAR		
			10-11	CA		
			10-12	CA		
			10-13	CA		
			10-16	CA		
			10-17	CA		

CA (Compulsory acquisition), CAR (Compulsory acquisition of rights over land and temporary possession), TP (Temporary possession)  
 CAS (Compulsory acquisition of subsoil), CASTPS (Compulsory acquisition of subsoil and temporary possession of land at the surface)

No.	Land interest name/organisation and land agent's name (if applicable)	Type of interest	Plot(s)	Land requirement	Status of negotiations with land interest	RR ref. no(s).
533 Cont'd			10-18	CA		
			10-20	CA		
			10-21	CA		
			10-24	CA		
			10-25	CA		
			11-01	CA		
			11-02	TP		
			11-03	TP		
			11-05	TP		
			11-06	TP		
			11-07	TP		
			11-10	CA		
			11-11	CA		
			11-12	CA		
			11-13	CA		
			11-14	CA		
			11-15	CAR		
			11-16	CA		
			11-17	CA		
			11-18	CA		
			11-19	CA		
			11-20	CA		
			11-21	CA		

CA (Compulsory acquisition), CAR (Compulsory acquisition of rights over land and temporary possession), TP (Temporary possession)  
 CAS (Compulsory acquisition of subsoil), CASTPS (Compulsory acquisition of subsoil and temporary possession of land at the surface)

No.	Land interest name/organisation and land agent's name (if applicable)	Type of interest	Plot(s)	Land requirement	Status of negotiations with land interest	RR ref. no(s).
533 Cont'd			11-22	CA		
			11-23	CA		
			11-24	CAR		
			11-25	CA		
			11-26	CA		
			11-27	CA		
			11-28	CA		
			11-29	CA		
			11-30	CA		
			11-31	CA		
			11-32	CA		
			11-33	CA		
			11-34	CA		
			11-35	CA		
			11-36	CA		
			11-38	CAR		
			11-39	CAR		
			11-40	CAR		
			11-41	CA		
			11-42	CA		
			11-43	CAR		
			11-44	CA		
			11-46	CAR		

CA (Compulsory acquisition), CAR (Compulsory acquisition of rights over land and temporary possession), TP (Temporary possession)  
 CAS (Compulsory acquisition of subsoil), CASTPS (Compulsory acquisition of subsoil and temporary possession of land at the surface)

No.	Land interest name/organisation and land agent's name (if applicable)	Type of interest	Plot(s)	Land requirement	Status of negotiations with land interest	RR ref. no(s).
533 Cont'd			11-47	CAR		
			11-48	CAR		
			11-49	CA		
			11-52	TP		
			11-53	TP		
			11-54	TP		
			11-55	CA		
			11-59	TP		
			11-60	TP		
			11-62	TP		
			11-65	TP		
			11-66	CA		
			11-68	TP		
			11-69	TP		
			11-70	CAR		
			11-71	TP		
			11-72	CA		
			11-73	CAR		
			11-74	CA		
			11-75	TP		
			11-76	TP		
			11-77	CA		
			12-01	TP		

CA (Compulsory acquisition), CAR (Compulsory acquisition of rights over land and temporary possession), TP (Temporary possession)  
 CAS (Compulsory acquisition of subsoil), CASTPS (Compulsory acquisition of subsoil and temporary possession of land at the surface)

No.	Land interest name/organisation and land agent's name (if applicable)	Type of interest	Plot(s)	Land requirement	Status of negotiations with land interest	RR ref. no(s).
533 Cont'd			12-02	CAR		
			12-04	TP		
			12-06	CAR		
			12-07	TP		
			12-08	CAR		
			12-09	CAR		
			12-10	CA		
			12-11	CA		
			12-12	CAR		
			12-13	CAR		
			12-14	CAR		
			12-15	CAR		
			12-16	CAR		
			12-17	CAR		
			12-18	CAR		
			12-19	CAR		
			12-21	TP		
			12-22	TP		
			12-23	TP		
			12-24	TP		
			12-25	TP		
			12-26	TP		
			12-27	TP		

CA (Compulsory acquisition), CAR (Compulsory acquisition of rights over land and temporary possession), TP (Temporary possession)  
 CAS (Compulsory acquisition of subsoil), CASTPS (Compulsory acquisition of subsoil and temporary possession of land at the surface)



No.	Land interest name/organisation and land agent's name (if applicable)	Type of interest	Plot(s)	Land requirement	Status of negotiations with land interest	RR ref. no(s).
533 Cont'd			12-28	TP		
			12-29	TP		
			12-30	TP		
			12-31	TP		
			12-32	TP		
			12-33	TP		
			12-34	TP		
			12-35	TP		
			12-36	TP		
			12-37	TP		
			12-38	TP		
			12-39	TP		
			12-40	TP		
			12-41	TP		
			12-43	TP		
			12-44	TP		
			12-45	TP		
			12-46	TP		
			12-47	TP		
			12-48	TP		
			12-49	TP		
			12-50	TP		
			12-51	TP		

CA (Compulsory acquisition), CAR (Compulsory acquisition of rights over land and temporary possession), TP (Temporary possession)  
 CAS (Compulsory acquisition of subsoil), CASTPS (Compulsory acquisition of subsoil and temporary possession of land at the surface)

No.	Land interest name/organisation and land agent's name (if applicable)	Type of interest	Plot(s)	Land requirement	Status of negotiations with land interest	RR ref. no(s).
533 Cont'd			12-52	TP		
			12-53	TP		
			12-54	TP		
			12-55	TP		
			12-56	TP		
			12-57	TP		
			12-58	TP		
			12-59	TP		
			12-60	TP		
			12-61	TP		
			12-62	TP		
			12-63	TP		
			12-64	TP		
			12-65	TP		
			12-66	TP		
			12-67	TP		
			13-02	CA		
			13-04	TP		
			13-05	TP		
			13-06	TP		
			13-07	TP		
			13-08	CA		
			13-10	CA		

CA (Compulsory acquisition), CAR (Compulsory acquisition of rights over land and temporary possession), TP (Temporary possession)  
 CAS (Compulsory acquisition of subsoil), CASTPS (Compulsory acquisition of subsoil and temporary possession of land at the surface)

No.	Land interest name/organisation and land agent's name (if applicable)	Type of interest	Plot(s)	Land requirement	Status of negotiations with land interest	RR ref. no(s).
533 Cont'd			13-11	TP		
			13-12	CAR		
			13-13	CAR		
			13-14	CAR		
			13-15	CAR		
			13-16	CAR		
			13-17	CAR		
			13-18	CAR		
			13-19	CAR		
			13-20	CAR		
			13-21	CAR		
			13-22	TP		
			13-23	CA		
			13-24	CAR		
			13-25	CAR		
			13-26	CAR		
			13-28	CAR		
			13-29	CAR		
			13-30	CAR		
			13-32	CAR		
			13-33	CAR		
			13-34	CAR		
			13-35	CA		

CA (Compulsory acquisition), CAR (Compulsory acquisition of rights over land and temporary possession), TP (Temporary possession)  
 CAS (Compulsory acquisition of subsoil), CASTPS (Compulsory acquisition of subsoil and temporary possession of land at the surface)

No.	Land interest name/organisation and land agent's name (if applicable)	Type of interest	Plot(s)	Land requirement	Status of negotiations with land interest	RR ref. no(s).
533 Cont'd			13-37	CA		
			13-39	CA		
			13-40	CAR		
			13-41	CASTPS		
			13-42	CAR		
			13-43	CA		
			13-44	CA		
			13-45	CAR		
			13-46	CASTPS		
			13-47	CASTPS		
			13-48	CASTPS		
			13-49	CA		
			13-50	CASTPS		
			13-51	CA		
			13-52	CA		
			13-53	TP		
			13-54	CAR		
			13-55	CAR		
			13-56	CAR		
			13-57	CA		
			13-58	CA		
			13-59	CA		
			13-60	TP		

CA (Compulsory acquisition), CAR (Compulsory acquisition of rights over land and temporary possession), TP (Temporary possession)  
 CAS (Compulsory acquisition of subsoil), CASTPS (Compulsory acquisition of subsoil and temporary possession of land at the surface)

No.	Land interest name/organisation and land agent's name (if applicable)	Type of interest	Plot(s)	Land requirement	Status of negotiations with land interest	RR ref. no(s).
533 Cont'd			13-61	TP		
			13-62	TP		
			13-63	CAR		
			13-67	CAR		
			13-68	TP		
			13-69	TP		
			13-70	CAR		
			13-71	CAR		
			13-72	CAR		
			13-73	TP		
			13-74	CAR		
			13-75	CAR		
			13-76	TP		
			13-77	TP		
			13-78	TP		
			13-79	CAR		
			13-82	CA		
			13-83	CA		
			13-84	CA		
			13-85	CAR		
			13-86	CA		
			13-87	CA		
			13-88	TP		

CA (Compulsory acquisition), CAR (Compulsory acquisition of rights over land and temporary possession), TP (Temporary possession)  
 CAS (Compulsory acquisition of subsoil), CASTPS (Compulsory acquisition of subsoil and temporary possession of land at the surface)

No.	Land interest name/organisation and land agent's name (if applicable)	Type of interest	Plot(s)	Land requirement	Status of negotiations with land interest	RR ref. no(s).
533 Cont'd			13-89	CAR		
			13-90	CAR		
			13-91	CA		
			14-04	CAS		
			14-05	CAS		
			14-08	CAS		
			14-09	CAS		
			14-10	CAS		
			14-11	CASTPS		
			14-12	CAS		
			14-13	CAS		
			14-14	CAS		
			14-15	CAS		
			14-16	CASTPS		
			14-17	CASTPS		
			14-18	CASTPS		
			14-19	TP		
			14-20	TP		
			15-01	TP		
			15-02	TP		
			15-13	CAS		
			15-18	CASTPS		
			15-22	TP		

CA (Compulsory acquisition), CAR (Compulsory acquisition of rights over land and temporary possession), TP (Temporary possession)  
 CAS (Compulsory acquisition of subsoil), CASTPS (Compulsory acquisition of subsoil and temporary possession of land at the surface)

No.	Land interest name/organisation and land agent's name (if applicable)	Type of interest	Plot(s)	Land require ment	Status of negotiations with land interest			RR ref. no(s).
534	Kevin Harding	Cat 1 and 3	43-88	TP	1900-01-01	Group Heading	An invitation to negotiate and acquire land interests by voluntary agreement has been sent by letter.	
			43-100	CAR	2017-04-12	Letter	Preferred Route Announcement notification sent	
			43-101	TP	2017-08-17	Letter	Survey access request sent	
			44-110	TP	2017-10-31	Letter	Order Limits update notification sent	
			44-119	TP	2018-05-14	Letter	Land Interest Questionnaire sent	
					2018-09-10	Letter	Land Interest Questionnaire sent	
					2018-10-09	Letter	Section 42 Statutory consultation notification sent	
					2019-01-11	Meeting	Arranged future meeting to discuss negotiations regarding compensation entitlement	
					2019-06-11	Email	Correspondence regarding survey access	
					2019-08-15	Letter	2019 Post-Statutory consultation notification sent	
					2020-01-27	Letter	Supplementary consultation notification sent	
					2020-03-16	Letter	Land Interest Questionnaire sent	
					2020-07-13	Letter	Design Refinement consultation notification sent	
					2020-09-29	Letter	An invitation has been sent to negotiate and acquire land interests by voluntary agreement	
					2021-01-19	Letter	Land Interest Questionnaire sent	
					2021-07-13	Letter	Community Impacts consultation notification sent	
					2021-09-13	Email	Correspondence attaching building plans	
					2021-09-29	Meeting	Site inspection of the property by Valuation Office Agency	
					2021-11-15	Meeting	Discussion regarding valuation	
					2022-03-08	Email	Correspondence regarding valuation report	
					2022-04-07	Phone Call	Conversation regarding valuation	
					2022-04-22	Email	Correspondence regarding valuation report	

CA (Compulsory acquisition), CAR (Compulsory acquisition of rights over land and temporary possession), TP (Temporary possession)  
CAS (Compulsory acquisition of subsoil), CASTPS (Compulsory acquisition of subsoil and temporary possession of land at the surface)

No.	Land interest name/organisation and land agent's name (if applicable)	Type of interest	Plot(s)	Land requirement	Status of negotiations with land interest			RR ref. no(s).
534 Cont'd					2022-05-13	Letter	Local Refinement consultation notification sent	
					2022-05-19	Phone Call	Conversation regarding Project update and Local Refinement consultation	
					2022-05-20	Email	Correspondence from agent regarding valuation	
					2022-05-24	Letter	Local Refinement consultation extension notification sent	
					2022-06-16	Email	Correspondence to agent regarding valuation	
					2022-07-05	Meeting	Discussion with agent regarding valuation	
					2022-07-15	Meeting	Discussion regarding valuation in which agreement reached	
					2022-07-20	Email	Correspondence attaching property information to enable Valuation Office Agency to report agreed value	
					2023-01-08	Letter	Section 56 notification sent	
535	Kevin John Martin	Cat 1 and 3	09-41	TP			An invitation to negotiate and acquire land interests by voluntary agreement has been sent by letter.	N/A
					2020-01-27	Letter	Supplementary consultation notification sent	
					2020-07-13	Letter	Design Refinement consultation notification sent	
					2020-09-29	Letter	An invitation has been sent to negotiate and acquire land interests by voluntary agreement	
					2021-07-13	Letter	Community Impacts consultation notification sent	
					2021-10-26	Letter	An invitation has been sent to negotiate and acquire land interests by voluntary agreement	
					2022-05-13	Letter	Local Refinement consultation notification sent	
					2022-05-24	Letter	Local Refinement consultation extension notification sent	
					2023-01-08	Letter	Section 56 notification sent	
536	Kevin Livingstone Mandy Steel	Cat 1 and 3	33-216	CA			Property bought under the blight provisions by the Applicant. The occupier is a tenant of the Applicant occupying by way of an Assured Shorthold Tenancy. Possession will be sought under the AST first.	N/A
					2020-01-27	Letter	Supplementary consultation notification sent	
					2020-03-16	Letter	Land Interest Questionnaire sent	

CA (Compulsory acquisition), CAR (Compulsory acquisition of rights over land and temporary possession), TP (Temporary possession)  
 CAS (Compulsory acquisition of subsoil), CASTPS (Compulsory acquisition of subsoil and temporary possession of land at the surface)



No.	Land interest name/organisation and land agent's name (if applicable)	Type of interest	Plot(s)	Land require ment	Status of negotiations with land interest			RR ref. no(s).
536 Cont'd					2020-07-13	Letter	Design Refinement consultation notification sent	
					2020-09-29	Letter	An invitation has been sent to negotiate and acquire land interests by voluntary agreement	
					2021-07-13	Letter	Community Impacts consultation notification sent	
					2022-05-13	Letter	Local Refinement consultation notification sent	
					2022-05-24	Letter	Local Refinement consultation extension notification sent	
					2023-01-08	Letter	Section 56 notification sent	
537	Kier Infrastructure and Overseas Limited	Cat 1, 2 and 3	32-175	TP			An invitation has been sent to negotiate and acquire land interests by voluntary agreement.	
			32-176	TP	2022-05-11	Letter	Local Refinement consultation notification sent	N/A
			32-180	TP	2022-05-11	Letter	Landowner engagement notification sent	
					2023-01-08	Letter	Section 56 notification sent	
538	Kierah Banks	Cat 1 and 3	29-72	CA			Property bought under the blight provisions by the Applicant. The occupier is a tenant of the Applicant occupying by way of an Assured Shorthold Tenancy. Possession will be sought under the AST first.	
					2020-07-13	Letter	Design Refinement consultation notification sent	N/A
					2020-09-29	Letter	An invitation has been sent to negotiate and acquire land interests by voluntary agreement	
					2021-01-19	Letter	Land Interest Questionnaire sent	
					2021-07-13	Letter	Community Impacts consultation notification sent	
					2022-05-13	Letter	Local Refinement consultation notification sent	
					2022-05-24	Letter	Local Refinement consultation extension notification sent	
					2023-01-08	Letter	Section 56 notification sent	
539	Kieran Robert Martin Miles	Cat 1 and 3	33-196	CAR			An invitation to negotiate and acquire land interests by voluntary agreement has been sent by letter.	
					2018-10-09	Letter	Section 42 Statutory consultation notification sent	N/A
					2018-10-09	Letter	Land Interest Questionnaire sent	

CA (Compulsory acquisition), CAR (Compulsory acquisition of rights over land and temporary possession), TP (Temporary possession)  
 CAS (Compulsory acquisition of subsoil), CASTPS (Compulsory acquisition of subsoil and temporary possession of land at the surface)

No.	Land interest name/organisation and land agent's name (if applicable)	Type of interest	Plot(s)	Land require ment	Status of negotiations with land interest	RR ref. no(s).
539 Cont'd					2019-02-08 Letter Land Interest Questionnaire reminder sent 2020-01-27 Letter Supplementary consultation notification sent 2020-07-13 Letter Design Refinement consultation notification sent 2020-09-29 Letter An invitation has been sent to negotiate and acquire land interests by voluntary agreement 2021-07-13 Letter Community Impacts consultation notification sent 2021-10-26 Letter An invitation has been sent to negotiate and acquire land interests by voluntary agreement 2022-05-13 Letter Local Refinement consultation notification sent 2022-05-24 Letter Local Refinement consultation extension notification sent 2023-01-08 Letter Section 56 notification sent	
540	Kingsley Stanford Forbes	Cat 1 and 3	42-143	CAR	An invitation to negotiate and acquire land interests by voluntary agreement has been sent by letter. 2018-10-09 Letter Section 42 Statutory consultation notification sent 2018-10-09 Letter Land Interest Questionnaire sent 2019-02-08 Letter Land Interest Questionnaire reminder sent 2020-01-27 Letter Supplementary consultation notification sent 2020-07-13 Letter Design Refinement consultation notification sent 2020-09-29 Letter An invitation has been sent to negotiate and acquire land interests by voluntary agreement 2021-07-13 Letter Community Impacts consultation notification sent 2021-10-26 Letter An invitation has been sent to negotiate and acquire land interests by voluntary agreement 2022-05-13 Letter Local Refinement consultation notification sent 2022-05-24 Letter Local Refinement consultation extension notification sent 2023-01-08 Letter Section 56 notification sent	N/A
541					An invitation to negotiate and acquire land interests by voluntary agreement has been sent by letter.	

CA (Compulsory acquisition), CAR (Compulsory acquisition of rights over land and temporary possession), TP (Temporary possession)  
 CAS (Compulsory acquisition of subsoil), CASTPS (Compulsory acquisition of subsoil and temporary possession of land at the surface)

No.	Land interest name/organisation and land agent's name (if applicable)	Type of interest	Plot(s)	Land require ment	Status of negotiations with land interest			RR ref. no(s).
541 Cont'd	KLT Utilities Limited	Cat 1 and 3	23-57	CAR	2021-07-13	Letter	Community Impacts consultation notification sent	N/A
			23-66	CAR	2021-10-26	Letter	An invitation has been sent to negotiate and acquire land interests by voluntary agreement	
			23-67	CAR	2022-05-13	Letter	Local Refinement consultation notification sent	
					2022-05-24	Letter	Local Refinement consultation extension notification sent	
					2023-01-08	Letter	Section 56 notification sent	
542	Kuldip Kaur Bhatoa Raj Kumar Bhatoa Marcus Self - Hallett & Co (as agent)	Cat 1, 2 and 3	06-99	CAR	2017-10-31	Letter	The Applicant is in contact with the landowner regarding their land interest, the requirement for which has changed from permanent to temporary. Discussions regarding the proposed route for walkers, cyclists and horse riders will continue if required.	N/A
			06-110	TP	2017-10-31	Letter	Order Limits update notification sent	
					2018-08-20	Letter	Land Interest Questionnaire sent	
					2018-10-09	Letter	Section 42 Statutory consultation notification sent	
					2018-10-22	Letter	Land Interest Questionnaire response	
					2019-08-15	Letter	2019 Post-Statutory consultation notification sent	
					2020-01-27	Letter	Supplementary consultation notification sent	
					2020-07-13	Email	Correspondence regarding effect of Project on property	
					2020-07-13	Letter	Design Refinement consultation notification sent	
					2020-07-15	Email	Correspondence regarding effect of Project on property, land referencing and blight process	
					2020-07-20	Email	Correspondence regarding title ownership	
					2020-07-21	Email	Correspondence regarding land use	
					2020-09-29	Letter	An invitation has been sent to negotiate and acquire land interests by voluntary agreement	
					2020-10-05	Email	Correspondence regarding agent status and land use	
					2020-11-05	Email	Correspondence regarding land valuation prior to land acquisition negotiations	
					2020-12-10	Email	Correspondence requesting compensation claim	

CA (Compulsory acquisition), CAR (Compulsory acquisition of rights over land and temporary possession), TP (Temporary possession)  
 CAS (Compulsory acquisition of subsoil), CASTPS (Compulsory acquisition of subsoil and temporary possession of land at the surface)

No.	Land interest name/organisation and land agent's name (if applicable)	Type of interest	Plot(s)	Land require ment	Status of negotiations with land interest			RR ref. no(s).
542 Cont'd					2021-02-15	Email	Correspondence requesting further detailed information about the claim valuation	
					2021-07-13	Letter	Community Impacts consultation notification sent	
					2022-01-24	Email	Correspondence from agent regarding claim valuation	
					2022-01-28	Email	Correspondence responding to agent about claim valuation	
					2022-05-13	Letter	Local Refinement consultation notification sent	
					2022-05-24	Letter	Local Refinement consultation extension notification sent	
					2022-05-24	Email	Correspondence regarding Project proposals	
					2022-06-02	Email	Correspondence regarding effect of Project on property and Local Refinement consultation response	
					2022-06-06	Email	Correspondence regarding Project proposals	
					2022-06-28	Email	Correspondence regarding Project proposals	
					2022-07-01	Email	Correspondence regarding Project proposals	
					2022-07-04	Email	Correspondence regarding Project proposals	
					2022-07-05	Email	Correspondence regarding Project proposals	
					2023-01-08	Letter	Section 56 notification sent	
543	Lai Yu Cheung Yue Keung Stephen Lee Oliver Lukies - Strutt and Parker (as agent)	Cat 1, 2 and 3	44-35 44-52 44-66 44-75 44-76 44-85	CA CA CA CA CA TP	2017-10-31 2018-05-14 2018-10-09 2019-06-16 2020-01-27 2020-02-28	Letter Letter Letter Email Letter Meeting	In regular contact with landowner via agent especially regarding Phase 3 ground investigation works on their land and consequently they are fully aware of the Project and its effect on their property. Opportunity to acquire has been discussed and attempts to progress will continue. Order Limits update notification sent Land Interest Questionnaire sent Section 42 Statutory consultation notification sent Correspondence regarding survey works Supplementary consultation notification sent Discussion regarding update with agent focusing on survey works	RR-1069

CA (Compulsory acquisition), CAR (Compulsory acquisition of rights over land and temporary possession), TP (Temporary possession)  
CAS (Compulsory acquisition of subsoil), CASTPS (Compulsory acquisition of subsoil and temporary possession of land at the surface)

No.	Land interest name/organisation and land agent's name (if applicable)	Type of interest	Plot(s)	Land require ment	Status of negotiations with land interest			RR ref. no(s).
543 Cont'd			44-96	CAR	2020-03-31	Meeting	Discussion regarding update with agent focusing on survey works	
			44-97	CA	2020-05-04	Email	Correspondence regarding survey consent form	
			44-98	CAR	2020-05-11	Email	Correspondence regarding survey works and survey consent form	
			44-101	TP	2020-07-13	Letter	Design Refinement consultation notification sent	
			44-102	TP	2020-09-07	Email	Correspondence regarding Memorandum of Agreement	
					2020-09-29	Letter	An invitation has been sent to negotiate and acquire land interests by voluntary agreement	
					2021-03-23	Meeting	Discussion regarding Project position on and requirements for replacement land	
					2021-06-24	Email	Correspondence regarding survey licence	
					2021-07-13	Letter	Community Impacts consultation notification sent	
					2021-10-26	Letter	An invitation has been sent to negotiate and acquire land interests by voluntary agreement	
					2021-11-01	Email	Correspondence regarding survey payment	
					2022-05-13	Letter	Local Refinement consultation notification sent	
					2022-05-24	Letter	Local Refinement consultation extension notification sent	
					2022-08-30	Email	Correspondence to agent regarding Project responses to landowner's Local Refinement consultation responses	
					2022-11-08	Email	Response to agent regarding request for face to face consultation meeting	
					2022-11-15	Email	Response to agent setting up Teams consultation meeting on 22/11/2022	
					2022-11-22	Phone Call	With agent regarding permanent land take for ecological mitigation	
					2022-11-24	Meeting	With agent to discuss possible alternative ecological mitigation proposals	
					2022-11-24	Email	Formal response to agent regarding LTC's position on GCN ecological mitigation proposals	
					2022-11-29	Email	To agent informally advising of DCO formal acceptance	
					2022-11-29	Email	From agent acknowledging LTC's formal response on GCN ecological mitigation proposals	

CA (Compulsory acquisition), CAR (Compulsory acquisition of rights over land and temporary possession), TP (Temporary possession)  
CAS (Compulsory acquisition of subsoil), CASTPS (Compulsory acquisition of subsoil and temporary possession of land at the surface)

No.	Land interest name/organisation and land agent's name (if applicable)	Type of interest	Plot(s)	Land requirement	Status of negotiations with land interest	RR ref. no(s).
543 Cont'd					2022-12-07 Email To agent sending DCO Briefing Guide 2022-12-19 Email To agent giving prior notice on period for making relevant representations to register as an interested party 2023-01-08 Letter Section 56 notification sent 2023-01-09 Email To agent regarding offer of possible early acquisition of his client's land 2023-01-13 Email To agent regarding offer of possible early acquisition of his client's land - regarding possible interest of neighbour? 2023-01-17 Email To agent progressing discussions on early (pre DCO) acquisition 2023-02-06 Email To agent confirming VOA instructed in potential voluntary sale and outlining HoT for National Highways 'Standard Voluntary Agreement'	
544	Laindon Holdings Limited	Cat 1 and 3	32-175 32-176 32-180	TP TP TP	An invitation to negotiate and acquire land interests by voluntary agreement has been sent by letter. 2022-03-10 Letter Land Interest Questionnaire sent 2022-04-28 Letter Land Interest Questionnaire response 2022-05-11 Letter Local Refinement consultation notification sent 2022-05-11 Letter Landowner engagement notification sent 2022-09-07 Letter An invitation has been sent to negotiate and acquire land interests by voluntary agreement 2023-01-08 Letter Section 56 notification sent	N/A
545	Landscape Plant & Vehicle Hire Limited	Cat 1 and 3	11-37	CA	An invitation to negotiate and acquire land interests by voluntary agreement has been sent by letter. 2020-01-27 Letter Supplementary consultation notification sent 2020-03-16 Letter Land Interest Questionnaire sent 2020-07-02 Letter Land Interest Questionnaire response 2020-07-13 Letter Design Refinement consultation notification sent 2020-09-29 Letter An invitation has been sent to negotiate and acquire land interests by voluntary agreement 2021-07-13 Letter Community Impacts consultation notification sent	N/A

CA (Compulsory acquisition), CAR (Compulsory acquisition of rights over land and temporary possession), TP (Temporary possession)  
 CAS (Compulsory acquisition of subsoil), CASTPS (Compulsory acquisition of subsoil and temporary possession of land at the surface)

No.	Land interest name/organisation and land agent's name (if applicable)	Type of interest	Plot(s)	Land require ment	Status of negotiations with land interest			RR ref. no(s).		
545 Cont'd					2021-10-26	Letter	An invitation has been sent to negotiate and acquire land interests by voluntary agreement			
					2022-05-13	Letter	Local Refinement consultation notification sent			
					2022-05-24	Letter	Local Refinement consultation extension notification sent			
					2023-01-08	Letter	Section 56 notification sent			
546	Langley Frank Beck	Cat 1 and 3	01-17	CAR	2022-03-10	Letter	An invitation to negotiate and acquire land interests by voluntary agreement has been sent by letter. Survey access request sent	N/A		
					2022-05-13	Letter	Local Refinement consultation notification sent			
					2022-05-24	Letter	Local Refinement consultation extension notification sent			
					2022-09-07	Letter	An invitation has been sent to negotiate and acquire land interests by voluntary agreement			
					2023-01-08	Letter	Section 56 notification sent			
547	Laureena Saunders	Cat 1	29-40	CA			Occupier at Gammonfields Way Travellers site. Occupied by way of a licence agreement from Thurrock Council. On site consultation events have been held and attended by Thurrock Council representatives and members of the travelling community to seek feedback on alternative relocation options for this site. During COVID-19 options and engagement were shared via a private Facebook Group as well as engagement by the Traveller Liaison Officer for Thurrock Council. New site agreed in principle by both Thurrock as the Freeholder and by the occupiers. All occupiers will be relocated onto the new site and discussions are ongoing to agree the final details of the design of the site layout. This will enable an indicative plan to be agreed.	N/A		
							2018-11-27	Meeting	On site consultation event	
							2019-12-05	Meeting	On site consultation event	
							2020-02-24	Meeting	On site consultation event	
							2020-07-13	Letter	Design Refinement consultation notification sent	
							2020-07-13	Meeting	On site consultation event	
					2021-07-13	Letter	Community Impacts consultation notification sent			

CA (Compulsory acquisition), CAR (Compulsory acquisition of rights over land and temporary possession), TP (Temporary possession)  
 CAS (Compulsory acquisition of subsoil), CASTPS (Compulsory acquisition of subsoil and temporary possession of land at the surface)

No.	Land interest name/organisation and land agent's name (if applicable)	Type of interest	Plot(s)	Land requirement	Status of negotiations with land interest			RR ref. no(s).
547 Cont'd					2022-05-13	Letter	Local Refinement consultation notification sent	
					2022-05-24	Letter	Local Refinement consultation extension notification sent	
					2022-07-07	Letter	Engagement seeking feedback on proposals for final site and pitch layout	
					2023-01-08	Letter	Section 56 notification sent	
548	Lauren Adams	Cat 1	30-16	CA	2020-07-13	Letter	An invitation to negotiate and acquire land interests by voluntary agreement has been sent by letter. Design Refinement consultation notification sent	N/A
					2020-09-29	Letter	An invitation has been sent to negotiate and acquire land interests by voluntary agreement	
					2021-07-13	Letter	Community Impacts consultation notification sent	
					2021-10-26	Letter	An invitation has been sent to negotiate and acquire land interests by voluntary agreement	
					2022-05-13	Letter	Local Refinement consultation notification sent	
					2022-05-24	Letter	Local Refinement consultation extension notification sent	
					2023-01-08	Letter	Section 56 notification sent	
549	Lauren Ashley Smart	Cat 1 and 3	30-30	TP	2020-07-13	Letter	An invitation to negotiate and acquire land interests by voluntary agreement has been sent by letter. Design Refinement consultation notification sent	N/A
					2020-09-29	Letter	An invitation has been sent to negotiate and acquire land interests by voluntary agreement	
					2021-07-13	Letter	Community Impacts consultation notification sent	
					2021-10-26	Letter	An invitation has been sent to negotiate and acquire land interests by voluntary agreement	
					2022-05-13	Letter	Local Refinement consultation notification sent	
					2022-05-24	Letter	Local Refinement consultation extension notification sent	
					2023-01-08	Letter	Section 56 notification sent	

CA (Compulsory acquisition), CAR (Compulsory acquisition of rights over land and temporary possession), TP (Temporary possession)  
CAS (Compulsory acquisition of subsoil), CASTPS (Compulsory acquisition of subsoil and temporary possession of land at the surface)



No.	Land interest name/organisation and land agent's name (if applicable)	Type of interest	Plot(s)	Land require ment	Status of negotiations with land interest	RR ref. no(s).
550	Lauren Jade Early	Cat 1 and 3	33-202	CAR	<p>The Applicant identified the interested person following the end of the Local Refinement Consultation pursuant to new Land Registry data and has since issued a letter inviting the person to provide comments on the Project during the next stage of the planning process.</p> <p>2022-10-20 Letter Invitation to provide comments on project proposals in the next phase of the planning process sent</p> <p>2023-01-08 Letter Section 56 notification sent</p>	N/A
551	Lauren Joanne Burton	Cat 1 and 3	28-77	CA	<p>An invitation to negotiate and acquire land interests by voluntary agreement has been sent by letter.</p> <p>2018-10-09 Letter Section 42 Statutory consultation notification sent</p> <p>2018-10-09 Letter Land Interest Questionnaire sent</p> <p>2018-11-05 Letter Land Interest Questionnaire response</p> <p>2020-01-27 Letter Supplementary consultation notification sent</p> <p>2020-07-13 Letter Design Refinement consultation notification sent</p> <p>2020-09-29 Letter An invitation has been sent to negotiate and acquire land interests by voluntary agreement</p> <p>2021-07-13 Letter Community Impacts consultation notification sent</p> <p>2021-10-26 Letter An invitation has been sent to negotiate and acquire land interests by voluntary agreement</p> <p>2022-05-13 Letter Local Refinement consultation notification sent</p> <p>2022-05-24 Letter Local Refinement consultation extension notification sent</p> <p>2023-01-08 Letter Section 56 notification sent</p>	N/A
552	Lauren May Tavio	Cat 1 and 3	29-250	CAR	<p>An invitation to negotiate and acquire land interests by voluntary agreement has been sent by letter.</p> <p>2018-10-09 Letter Land Interest Questionnaire sent</p> <p>2018-10-09 Letter Section 42 Statutory consultation notification sent</p> <p>2019-02-08 Letter Land Interest Questionnaire reminder sent</p> <p>2020-01-27 Letter Supplementary consultation notification sent</p>	N/A

CA (Compulsory acquisition), CAR (Compulsory acquisition of rights over land and temporary possession), TP (Temporary possession)  
 CAS (Compulsory acquisition of subsoil), CASTPS (Compulsory acquisition of subsoil and temporary possession of land at the surface)

No.	Land interest name/organisation and land agent's name (if applicable)	Type of interest	Plot(s)	Land requirement	Status of negotiations with land interest			RR ref. no(s).
552 Cont'd					2020-07-13	Letter	Design Refinement consultation notification sent	
					2020-09-29	Letter	An invitation has been sent to negotiate and acquire land interests by voluntary agreement	
					2021-07-13	Letter	Community Impacts consultation notification sent	
					2021-10-26	Letter	An invitation has been sent to negotiate and acquire land interests by voluntary agreement	
					2022-05-13	Letter	Local Refinement consultation notification sent	
					2022-05-24	Letter	Local Refinement consultation extension notification sent	
					2023-01-08	Letter	Section 56 notification sent	
553	Leanne Dawn Snares	Cat 1 and 3	33-172	CAR	2018-10-09	Letter	An invitation to negotiate and acquire land interests by voluntary agreement has been sent by letter. Land Interest Questionnaire sent	N/A
					2018-10-09	Letter	Section 42 Statutory consultation notification sent	
					2019-01-03	Letter	Land Interest Questionnaire response	
					2020-01-27	Letter	Supplementary consultation notification sent	
					2020-07-13	Letter	Design Refinement consultation notification sent	
					2020-09-29	Letter	An invitation has been sent to negotiate and acquire land interests by voluntary agreement	
					2021-07-13	Letter	Community Impacts consultation notification sent	
					2021-10-26	Letter	An invitation has been sent to negotiate and acquire land interests by voluntary agreement	
					2022-05-13	Letter	Local Refinement consultation notification sent	
					2022-05-24	Letter	Local Refinement consultation extension notification sent	
					2023-01-08	Letter	Section 56 notification sent	
554	Leanne Margaret Denham	Cat 1 and 3	42-45	CA	2018-08-28	Letter	Tenants have received correspondence on the Project and have sufficient information to be aware of the Project and its effect on their tenancy. Land Interest Questionnaire sent	N/A

CA (Compulsory acquisition), CAR (Compulsory acquisition of rights over land and temporary possession), TP (Temporary possession)  
CAS (Compulsory acquisition of subsoil), CASTPS (Compulsory acquisition of subsoil and temporary possession of land at the surface)

No.	Land interest name/organisation and land agent's name (if applicable)	Type of interest	Plot(s)	Land require ment	Status of negotiations with land interest			RR ref. no(s).
554 Cont'd	Matthew James Roff		42-46	CA	2018-10-09	Letter	Section 42 Statutory consultation notification sent	
					2020-01-27	Letter	Supplementary consultation notification sent	
					2020-03-16	Letter	Land Interest Questionnaire sent	
					2020-07-13	Letter	Design Refinement consultation notification sent	
					2021-07-13	Letter	Community Impacts consultation notification sent	
					2021-08-03	Email	Correspondence regarding complaint and compensation	
					2022-05-13	Letter	Local Refinement consultation notification sent	
					2022-05-24	Letter	Local Refinement consultation extension notification sent	
					2023-01-08	Letter	Section 56 notification sent	
555	Lee Colin Burke	Cat 1 and 3	44-106	TP	2020-07-13	Letter	An invitation to negotiate and acquire land interests by voluntary agreement has been sent by letter. Design Refinement consultation notification sent	N/A
					2020-09-29	Letter	An invitation has been sent to negotiate and acquire land interests by voluntary agreement	
					2021-07-13	Letter	Community Impacts consultation notification sent	
					2021-10-26	Letter	An invitation has been sent to negotiate and acquire land interests by voluntary agreement	
					2022-05-13	Letter	Local Refinement consultation notification sent	
					2022-05-24	Letter	Local Refinement consultation extension notification sent	
					2023-01-08	Letter	Section 56 notification sent	
556	Lee David Massarella	Cat 1 and 3	43-87	TP	2020-01-27	Letter	An invitation to negotiate and acquire land interests by voluntary agreement has been sent by letter. Supplementary consultation notification sent	N/A
			43-90	TP	2020-07-13	Letter	Design Refinement consultation notification sent	
					2020-09-29	Letter	An invitation has been sent to negotiate and acquire land interests by voluntary agreement	
					2021-07-13	Letter	Community Impacts consultation notification sent	

CA (Compulsory acquisition), CAR (Compulsory acquisition of rights over land and temporary possession), TP (Temporary possession)  
 CAS (Compulsory acquisition of subsoil), CASTPS (Compulsory acquisition of subsoil and temporary possession of land at the surface)

No.	Land interest name/organisation and land agent's name (if applicable)	Type of interest	Plot(s)	Land requirement	Status of negotiations with land interest			RR ref. no(s).
556 Cont'd					2021-10-26	Letter	An invitation has been sent to negotiate and acquire land interests by voluntary agreement	
					2022-05-13	Letter	Local Refinement consultation notification sent	
					2022-05-24	Letter	Local Refinement consultation extension notification sent	
					2023-01-08	Letter	Section 56 notification sent	
557	Lee Ellis	Cat 1 and 3	33-133	CAR	2018-10-09	Letter	An invitation to negotiate and acquire land interests by voluntary agreement has been sent by letter. Land Interest Questionnaire sent	N/A
					2018-10-09	Letter	Section 42 Statutory consultation notification sent	
					2019-02-08	Letter	Land Interest Questionnaire reminder sent	
					2020-01-27	Letter	Supplementary consultation notification sent	
					2020-07-13	Letter	Design Refinement consultation notification sent	
					2020-09-29	Letter	An invitation has been sent to negotiate and acquire land interests by voluntary agreement	
					2021-07-13	Letter	Community Impacts consultation notification sent	
					2021-10-26	Letter	An invitation has been sent to negotiate and acquire land interests by voluntary agreement	
					2022-05-13	Letter	Local Refinement consultation notification sent	
					2022-05-24	Letter	Local Refinement consultation extension notification sent	
					2023-01-08	Letter	Section 56 notification sent	
558	Lee John McClellan	Cat 1 and 3	22-62	TP	2020-03-09	Email	An invitation to negotiate and acquire land interests by voluntary agreement has been sent by letter. Correspondence regarding land referencing	N/A
					2021-07-13	Letter	Community Impacts consultation notification sent	
					2021-10-26	Letter	An invitation has been sent to negotiate and acquire land interests by voluntary agreement	
					2022-05-13	Letter	Local Refinement consultation notification sent	
					2022-05-24	Letter	Local Refinement consultation extension notification sent	

CA (Compulsory acquisition), CAR (Compulsory acquisition of rights over land and temporary possession), TP (Temporary possession)  
CAS (Compulsory acquisition of subsoil), CASTPS (Compulsory acquisition of subsoil and temporary possession of land at the surface)

No.	Land interest name/organisation and land agent's name (if applicable)	Type of interest	Plot(s)	Land requirement	Status of negotiations with land interest			RR ref. no(s).
558 Cont'd					2023-01-08	Letter	Section 56 notification sent	
559	Lena Caira	Cat 1 and 3	25-30	CAR	2020-01-27	Letter	An invitation to negotiate and acquire land interests by voluntary agreement has been sent by letter. Supplementary consultation notification sent	N/A
					2020-07-13	Letter	Design Refinement consultation notification sent	
					2020-09-29	Letter	An invitation has been sent to negotiate and acquire land interests by voluntary agreement	
					2021-07-13	Letter	Community Impacts consultation notification sent	
					2021-10-26	Letter	An invitation has been sent to negotiate and acquire land interests by voluntary agreement	
					2022-05-13	Letter	Local Refinement consultation notification sent	
					2022-05-24	Letter	Local Refinement consultation extension notification sent	
					2023-01-08	Letter	Section 56 notification sent	
560	Leo Sherif George Merhemitch	Cat 1, 2 and 3	29-224	CA	2022-05-11	Letter	An invitation to negotiate and acquire land interests by voluntary agreement has been sent by letter. Local Refinement consultation notification sent	N/A
			29-230	CA	2022-09-07	Letter	An invitation has been sent to negotiate and acquire land interests by voluntary agreement	
			29-246	CA	2023-01-08	Letter	Section 56 notification sent	
561	Leonard Charles Miller	Cat 1 and 3	30-58	TP	2020-07-13	Letter	An invitation to negotiate and acquire land interests by voluntary agreement has been sent by letter. Design Refinement consultation notification sent	N/A
					2020-09-29	Letter	An invitation has been sent to negotiate and acquire land interests by voluntary agreement	
					2021-07-13	Letter	Community Impacts consultation notification sent	
					2021-10-26	Letter	An invitation has been sent to negotiate and acquire land interests by voluntary agreement	
					2022-05-13	Letter	Local Refinement consultation notification sent	
					2022-05-24	Letter	Local Refinement consultation extension notification sent	

CA (Compulsory acquisition), CAR (Compulsory acquisition of rights over land and temporary possession), TP (Temporary possession)  
CAS (Compulsory acquisition of subsoil), CASTPS (Compulsory acquisition of subsoil and temporary possession of land at the surface)

No.	Land interest name/organisation and land agent's name (if applicable)	Type of interest	Plot(s)	Land requirement	Status of negotiations with land interest			RR ref. no(s).
561 Cont'd					2023-01-08	Letter	Section 56 notification sent	
562	Lesley Anne Morgan	Cat 1 and 3	25-46	CAR	2020-01-27	Letter	An invitation to negotiate and acquire land interests by voluntary agreement has been sent by letter.	N/A
					2020-07-13	Letter	Supplementary consultation notification sent	
					2020-09-29	Letter	Design Refinement consultation notification sent	
					2020-09-29	Letter	An invitation has been sent to negotiate and acquire land interests by voluntary agreement	
					2021-07-13	Letter	Community Impacts consultation notification sent	
					2021-10-26	Letter	An invitation has been sent to negotiate and acquire land interests by voluntary agreement	
					2022-05-13	Letter	Local Refinement consultation notification sent	
					2022-05-24	Letter	Local Refinement consultation extension notification sent	
					2023-01-08	Letter	Section 56 notification sent	
563	Lesley Mary Quigley Tom French - BTF Partnership (as agent)	Cat 1, 2 and 3	29-85	CA	2017-04-12	Letter	The Applicant is in discussions with the landowner and their agent regarding the impact of the Project the property. The parties are progressing discussions to reach a voluntary agreement regarding accommodation works to enable continued use of the landowner's retained land during construction and operation of the Project.	RR-0584
			29-91	CA	2017-08-17	Letter	Preferred Route Announcement notification sent	
			29-102	CA	2017-10-31	Letter	Survey access request sent	
			29-140	CAR	2017-10-31	Letter	Order Limits update notification sent	
			29-186	CAR	2018-05-14	Letter	Land Interest Questionnaire sent	
			29-186	CA	2018-05-14	Letter	Land Interest Questionnaire response	
			29-192	CA	2018-07-03	Letter	Land Interest Questionnaire response	
			29-192	CA	2018-07-03	Letter	Correspondence regarding Order Limits update	
			29-211	CAR	2018-08-29	Email	Correspondence regarding Order Limits update	
			29-211	CAR	2018-08-29	Email	Correspondence regarding Order Limits update	
			29-245	TP	2018-10-09	Letter	Section 42 Statutory consultation notification sent	
			29-245	TP	2018-10-09	Letter	Section 42 Statutory consultation notification sent	
			29-251	TP	2018-12-06	Meeting	Discussion regarding effect of Project on property	
			29-251	TP	2020-01-27	Letter	Supplementary consultation notification sent	

CA (Compulsory acquisition), CAR (Compulsory acquisition of rights over land and temporary possession), TP (Temporary possession)  
 CAS (Compulsory acquisition of subsoil), CASTPS (Compulsory acquisition of subsoil and temporary possession of land at the surface)

No.	Land interest name/organisation and land agent's name (if applicable)	Type of interest	Plot(s)	Land require ment	Status of negotiations with land interest			RR ref. no(s).
563 Cont'd			32-05	CAR	2020-02-10	Meeting	Discussion regarding potential impacts and mitigations with agent and landowner	
			32-06	CA	2020-03-31	Email	Correspondence regarding Supplementary consultation	
			33-289	CA	2020-04-28	Email	Correspondence regarding survey works	
			33-290	CAR	2020-04-29	Email	Correspondence regarding survey access	
					2020-06-23	Email	Offer of formal valuation to facilitate early acquisition negotiations (offer declined by agent - not progressed)	
					2020-07-13	Letter	Design Refinement consultation notification sent	
					2020-10-22	Meeting	Discussion with agent regarding impact of project following instruction	
					2020-11-05	Meeting	Regular catch up meeting with agent to discuss status and case progress - no update	
					2021-01-14	Meeting	Regular catch up meeting with agent to discuss status and case progress - no update	
					2021-02-11	Meeting	Regular catch up meeting with agent to discuss status and case progress - on hold until further instruction	
					2021-07-13	Letter	Community Impacts consultation notification sent	
					2021-10-26	Letter	An invitation has been sent to negotiate and acquire land interests by voluntary agreement	
					2021-11-10	Meeting	Regular catch up meeting with agent to discuss status and case progress - meeting on site arranged	
					2021-12-01	Meeting	Discussion regarding effect of Project on property and potential mitigation	
					2022-02-07	Meeting	Regular catch up meeting with agent to discuss status and case progress - with agent to review planning position	
					2022-04-04	Meeting	Regular catch up meeting with agent to discuss status and case progress - no update	
					2022-04-06	Email	Correspondence regarding survey payment	
					2022-05-03	Meeting	Regular catch up meeting with agent to discuss status and case progress - no update	
					2022-05-13	Letter	Local Refinement consultation notification sent	
					2022-05-24	Letter	Local Refinement consultation extension notification sent	

CA (Compulsory acquisition), CAR (Compulsory acquisition of rights over land and temporary possession), TP (Temporary possession)  
CAS (Compulsory acquisition of subsoil), CASTPS (Compulsory acquisition of subsoil and temporary possession of land at the surface)

No.	Land interest name/organisation and land agent's name (if applicable)	Type of interest	Plot(s)	Land requirement	Status of negotiations with land interest			RR ref. no(s).
563 Cont'd					2022-05-30	Meeting	Regular catch up meeting with agent to discuss status and case progress - agent to inspect stable block to progress agreement	
					2022-06-21	Meeting	Regular catch up meeting with agent to discuss status and case progress - no update	
					2022-07-25	Meeting	Regular catch up meeting with agent to discuss status and case progress - no update	
					2022-08-15	Meeting	Regular catch up meeting with agent to discuss status and case progress - agent to inspect property	
					2022-09-05	Meeting	Regular catch up meeting with agent to discuss status and case progress - with agent to inspect property	
					2022-09-05	Meeting	Regular update meeting with agent	
					2022-10-07	Meeting	Received barn inspection file note from Joe Hearnden of BTF. Will use to progress voluntary agreement	
					2022-10-07	Email	Received barn inspection file note from Joe Hearnden of BTF. Will use to progress voluntary agreement	
					2022-11-28	Meeting	Regular update meeting with agent	
					2022-12-19	Meeting	Regular update meeting with agent	
					2023-01-08	Letter	Section 56 notification sent	
					2023-01-09	Meeting	Regular update meeting with agent	
					2023-01-18	Email	Correspondence regarding voluntary agreement	
					2023-02-06	Meeting	Regular update meeting with agent	
					2023-03-07	Meeting	Regular update meeting with agent	
					2023-04-12	Meeting	Regular update meeting with agent	
					2023-05-04	Meeting	Regular update meeting with agent	
					2023-05-22	Meeting	Regular update meeting with agent	
564	Levett Property Services Ltd	Cat 1, 2 and 3	26-34 28-81	TP CA	2021-07-13 2021-10-26	Letter Letter	An invitation to negotiate and acquire land interests by voluntary agreement has been sent by letter. Community Impacts consultation notification sent An invitation has been sent to negotiate and acquire land interests by voluntary agreement	N/A

CA (Compulsory acquisition), CAR (Compulsory acquisition of rights over land and temporary possession), TP (Temporary possession)  
CAS (Compulsory acquisition of subsoil), CASTPS (Compulsory acquisition of subsoil and temporary possession of land at the surface)



No.	Land interest name/organisation and land agent's name (if applicable)	Type of interest	Plot(s)	Land require ment	Status of negotiations with land interest	RR ref. no(s).
564 Cont'd			28-90	CA	2021-11-01 Email Correspondence regarding interest in voluntary agreement 2021-11-23 Email Correspondence regarding voluntary agreement and fee policy 2022-05-13 Letter Local Refinement consultation notification sent 2022-05-24 Letter Local Refinement consultation extension notification sent 2023-01-08 Letter Section 56 notification sent	
565	Lewis Charles Tebb	Cat 1 and 3	33-202	CAR	The Applicant identified the interested person following the end of the Local Refinement Consultation pursuant to new Land Registry data and has since issued a letter inviting the person to provide comments on the Project during the next stage of the planning process. 2022-10-20 Letter Invitation to provide comments on project proposals in the next phase of the planning process sent 2023-01-08 Letter Section 56 notification sent	N/A
566	Lewis Kemp	Cat 1 and 3	33-132	CAR	A licence to acquire rights in relation to the landowner's subsoil up to the half-width of the highway has been agreed and completed. 2018-10-09 Letter Land Interest Questionnaire sent 2018-10-09 Letter Section 42 Statutory consultation notification sent 2019-02-08 Letter Land Interest Questionnaire reminder sent 2020-01-27 Letter Supplementary consultation notification sent 2020-07-13 Letter Design Refinement consultation notification sent 2020-09-29 Letter An invitation has been sent to negotiate and acquire land interests by voluntary agreement 2020-10-01 Email Correspondence regarding interest in voluntary agreement 2020-10-21 Email Correspondence regarding voluntary agreement 2021-01-19 Email Correspondence regarding voluntary licence agreement letter 2021-05-04 Letter Survey access request sent 2021-07-13 Letter Community Impacts consultation notification sent 2021-08-04 Email Correspondence regarding effect of Project on property	N/A

CA (Compulsory acquisition), CAR (Compulsory acquisition of rights over land and temporary possession), TP (Temporary possession)  
 CAS (Compulsory acquisition of subsoil), CASTPS (Compulsory acquisition of subsoil and temporary possession of land at the surface)

No.	Land interest name/organisation and land agent's name (if applicable)	Type of interest	Plot(s)	Land require ment	Status of negotiations with land interest			RR ref. no(s).
566 Cont'd					2021-08-26	Email	Correspondence regarding effect of Project on property and environmental mitigation	
					2022-05-13	Letter	Local Refinement consultation notification sent	
					2022-05-24	Letter	Local Refinement consultation extension notification sent	
					2023-01-08	Letter	Section 56 notification sent	
567	Liam Martin O'Brien	Cat 1 and 3	30-66	TP	2020-07-13	Letter	An invitation to negotiate and acquire land interests by voluntary agreement has been sent by letter. Design Refinement consultation notification sent	N/A
					2020-09-29	Letter	An invitation has been sent to negotiate and acquire land interests by voluntary agreement	
					2021-07-13	Letter	Community Impacts consultation notification sent	
					2021-10-26	Letter	An invitation has been sent to negotiate and acquire land interests by voluntary agreement	
					2022-05-13	Letter	Local Refinement consultation notification sent	
					2022-05-24	Letter	Local Refinement consultation extension notification sent	
					2023-01-08	Letter	Section 56 notification sent	
568	Liam Michael Wingfield	Cat 1, 2 and 3	29-229 29-230 29-246	CA CA CA	2022-10-20	Letter	The Applicant identified the interested person following the end of the Local Refinement Consultation pursuant to new Land Registry data and has since issued a letter inviting the person to provide comments on the Project during the next stage of the planning process. Invitation to provide comments on project proposals in the next phase of the planning process sent	N/A
					2023-01-08	Letter	Section 56 notification sent	
569	Liam Steven Adams Lucy Jane Adams	Cat 1 and 3	09-37	TP	2020-01-27	Letter	A licence to acquire rights in relation to the landowner's subsoil up to the half-width of the highway has been agreed and completed. Supplementary consultation notification sent	N/A
					2020-07-13	Letter	Design Refinement consultation notification sent	
					2020-09-29	Letter	An invitation has been sent to negotiate and acquire land interests by voluntary agreement	

CA (Compulsory acquisition), CAR (Compulsory acquisition of rights over land and temporary possession), TP (Temporary possession)  
CAS (Compulsory acquisition of subsoil), CASTPS (Compulsory acquisition of subsoil and temporary possession of land at the surface)

No.	Land interest name/organisation and land agent's name (if applicable)	Type of interest	Plot(s)	Land requirement	Status of negotiations with land interest	RR ref. no(s).
569 Cont'd					2021-07-13 Letter Community Impacts consultation notification sent 2021-10-26 Letter An invitation has been sent to negotiate and acquire land interests by voluntary agreement 2021-10-31 Email Correspondence regarding voluntary agreement 2021-11-08 Email Correspondence regarding voluntary agreement 2021-12-07 Email Correspondence regarding voluntary agreement and compensation 2022-05-13 Letter Local Refinement consultation notification sent 2022-05-24 Letter Local Refinement consultation extension notification sent 2022-05-25 Email Correspondence regarding interest in voluntary agreement 2022-06-13 Email Correspondence sending voluntary licence agreement 2022-08-24 Email Correspondence regarding voluntary agreement and compensation 2023-01-08 Letter Section 56 notification sent	
570	Lian Jade Wadman	Cat 1 and 3	30-51	TP	An invitation to negotiate and acquire land interests by voluntary agreement has been sent by letter. 2022-05-11 Letter Local Refinement consultation notification sent 2022-09-07 Letter An invitation has been sent to negotiate and acquire land interests by voluntary agreement 2023-01-08 Letter Section 56 notification sent	N/A
571	Lilani Perera	Cat 1 and 3	30-68	TP	An invitation to negotiate and acquire land interests by voluntary agreement has been sent by letter. 2021-07-13 Letter Community Impacts consultation notification sent 2021-10-26 Letter An invitation has been sent to negotiate and acquire land interests by voluntary agreement 2022-05-13 Letter Local Refinement consultation notification sent 2022-05-24 Letter Local Refinement consultation extension notification sent 2023-01-08 Letter Section 56 notification sent	N/A

CA (Compulsory acquisition), CAR (Compulsory acquisition of rights over land and temporary possession), TP (Temporary possession)  
 CAS (Compulsory acquisition of subsoil), CASTPS (Compulsory acquisition of subsoil and temporary possession of land at the surface)

No.	Land interest name/organisation and land agent's name (if applicable)	Type of interest	Plot(s)	Land require ment	Status of negotiations with land interest			RR ref. no(s).
572	Lillechurch Farms & Contracting Ltd Robert Kevern Shove Tom French - BTF Partnership (as agent)	Cat 1 and 3	04-10 04-14 06-146 06-167 06-168 06-200 06-208 09-01 10-01 10-02 10-13 10-14 10-16 11-01 11-08 11-09 11-10 11-11 11-58 11-63	CA CAR CA CA CA CA CAR CA CA TP CA CA CA CA CA CA CA CA CA CA TP	2017-08-17 2017-10-31 2018-02-23 2018-07-11 2018-08-20 2018-08-23 2018-08-28 2018-09-24 2018-10-09 2018-11-06 2019-05-10 2019-07-09 2019-08-15 2019-11-21 2020-01-27 2020-02-06 2020-02-10 2020-03-16 2020-03-30 2020-04-06	Letter Letter Meeting Email Letter Letter Letter Meeting Letter Letter Meeting Email Letter Email Letter Letter Phone Call Email Letter Meeting Email	<p>The Applicant is actively engaging with the landowner and has regular catch up meetings with the landowner's agent. Multiple survey consent forms have been agreed to facilitate Applicant surveys, including agreement of compensation arising therefrom.</p> <p>Survey access request sent</p> <p>Order Limits update notification sent</p> <p>Discussion regarding survey works</p> <p>Correspondence regarding Order Limits update</p> <p>Land Interest Questionnaire sent</p> <p>Land Interest Questionnaire sent</p> <p>Land Interest Questionnaire sent</p> <p>Discussion regarding Project update and survey works</p> <p>Section 42 Statutory consultation notification sent</p> <p>Land Interest Questionnaire response</p> <p>Discussion regarding survey works, survey access and programming</p> <p>Correspondence regarding pre-enabling works</p> <p>2019 Post-Statutory consultation notification sent</p> <p>Correspondence regarding survey works</p> <p>Supplementary consultation notification sent</p> <p>Conversation regarding survey works</p> <p>Correspondence attaching draft survey licence and survey works</p> <p>Land Interest Questionnaire sent</p> <p>Discussion regarding survey works</p> <p>Correspondence regarding survey licence</p>	N/A

CA (Compulsory acquisition), CAR (Compulsory acquisition of rights over land and temporary possession), TP (Temporary possession)  
CAS (Compulsory acquisition of subsoil), CASTPS (Compulsory acquisition of subsoil and temporary possession of land at the surface)

No.	Land interest name/organisation and land agent's name (if applicable)	Type of interest	Plot(s)	Land requirement	Status of negotiations with land interest			RR ref. no(s).
572 Cont'd			11-64	CAR	2020-04-08	Email	Correspondence attaching draft minutes of a meeting	
			11-66	CA	2020-07-13	Letter	Design Refinement consultation notification sent	
			11-67	TP	2020-09-29	Letter	An invitation has been sent to negotiate and acquire land interests by voluntary agreement	
			11-68	TP	2020-10-22	Meeting	Regular catch up meeting with agent to discuss status and case progress	
			11-69	TP	2020-11-05	Meeting	Regular catch up meeting with agent to discuss status and case progress	
			11-70	CAR	2021-01-11	Letter	Land Interest Questionnaire sent	
			11-71	TP	2021-01-14	Meeting	Regular catch up meeting with agent to discuss status and case progress	
			11-72	CA	2021-01-20	Email	Correspondence regarding land referencing	
			11-73	CAR	2021-01-22	Email	Correspondence regarding land referencing	
			11-76	TP	2021-02-11	Meeting	Regular catch up meeting with agent to discuss status and case progress	
			11-77	CA	2021-03-10	Email	Correspondence regarding site investigation results	
			12-01	TP	2021-03-11	Meeting	Regular catch up meeting with agent to discuss status and case progress	
			12-02	CAR	2021-04-23	Meeting	Regular catch up meeting with agent to discuss status and case progress	
			12-03	TP	2021-05-04	Email	Correspondence regarding survey works and draft survey consent form	
			12-04	TP	2021-05-13	Meeting	Regular catch up meeting with agent to discuss status and case progress	
			12-05	TP	2021-05-17	Email	Correspondence regarding reinstatement of a ditch	
			12-06	CAR	2021-06-18	Meeting	Regular catch up meeting with agent to discuss status and case progress	
			12-20	CAR	2021-07-13	Letter	Community Impacts consultation notification sent	
			13-52	CA	2021-07-13	Meeting	Regular catch up meeting with agent to discuss status and case progress	
			13-58	CA	2021-07-28	Meeting	Regular catch up meeting with agent to discuss status and case progress	

CA (Compulsory acquisition), CAR (Compulsory acquisition of rights over land and temporary possession), TP (Temporary possession)  
CAS (Compulsory acquisition of subsoil), CASTPS (Compulsory acquisition of subsoil and temporary possession of land at the surface)

No.	Land interest name/organisation and land agent's name (if applicable)	Type of interest	Plot(s)	Land requirement	Status of negotiations with land interest			RR ref. no(s).
572 Cont'd			13-62	TP	2021-08-20	Meeting	Regular catch up meeting with agent to discuss status and case progress	
			13-65	CAR	2021-09-15	Meeting	Regular catch up meeting with agent to discuss status and case progress	
			13-66	TP	2021-09-27	Email	Correspondence regarding survey access request	
			13-67	CAR	2021-10-01	Email	Correspondence regarding survey access request	
			13-68	TP	2021-10-04	Email	Correspondence requesting survey access	
			13-69	TP	2021-10-13	Meeting	Regular catch up meeting with agent to discuss status and case progress	
			13-73	TP	2021-10-26	Letter	An invitation has been sent to negotiate and acquire land interests by voluntary agreement	
			13-74	CAR	2021-11-10	Meeting	Regular catch up meeting with agent to discuss status and case progress	
			13-75	CAR	2021-12-13	Letter	Landowner engagement notification sent	
			13-76	TP	2022-02-01	Meeting	Discussion regarding environmental compensation proposals	
			13-77	TP	2022-02-01	Letter	Environmental compensation landowner engagement notification sent	
			13-78	TP	2022-02-07	Meeting	Regular catch up meeting with agent to discuss status and case progress	
			13-79	CAR	2022-02-14	Letter	Land Interest Questionnaire sent	
			13-80	CA	2022-03-01	Meeting	Regular catch up meeting with agent to discuss status and case progress	
			13-81	TP	2022-04-04	Meeting	Regular catch up meeting with agent to discuss status and case progress	
			13-91	CA	2022-05-03	Meeting	Regular catch up meeting with agent to discuss status and case progress	
					2022-05-13	Letter	Local Refinement consultation notification sent	
					2022-05-24	Letter	Local Refinement consultation extension notification sent	
					2022-05-30	Meeting	Regular catch up meeting with agent to discuss status and case progress	
					2022-06-21	Meeting	Regular catch up meeting with agent to discuss status and case progress	

CA (Compulsory acquisition), CAR (Compulsory acquisition of rights over land and temporary possession), TP (Temporary possession)  
CAS (Compulsory acquisition of subsoil), CASTPS (Compulsory acquisition of subsoil and temporary possession of land at the surface)

No.	Land interest name/organisation and land agent's name (if applicable)	Type of interest	Plot(s)	Land requirement	Status of negotiations with land interest			RR ref. no(s).
572 Cont'd					2022-07-25	Meeting	Regular catch up meeting with agent to discuss status and case progress	
					2022-08-15	Meeting	Discussion with agent regarding case update	
					2022-09-01	Letter	Landowner engagement notification sent	
					2022-09-05	Meeting	Regular catch up meeting with agent to discuss status and case progress	
					2022-09-05	Meeting	Regular update meeting with agent	
					2022-10-07	Meeting	Regular update meeting with agent	
					2022-11-28	Meeting	Regular update meeting with agent	
					2022-12-19	Meeting	Regular update meeting with agent	
					2023-01-08	Letter	Section 56 notification sent	
					2023-01-09	Meeting	Regular update meeting with agent	
					2023-02-06	Meeting	Regular update meeting with agent	
					2023-03-07	Meeting	Regular update meeting with agent	
					2023-04-12	Meeting	Regular update meeting with agent	
					2023-05-04	Meeting	Regular update meeting with agent	
					2023-05-22	Meeting	Regular update meeting with agent	
573	Lillian Joyce Attwood	Cat 1 and 3	10-02	TP	2023-07-10	Letter	An invitation to negotiate and acquire land interests by voluntary agreement has been sent by letter. Section 102a notification sent	N/A
			11-66	CA	2023-07-10	Letter	An invitation has been sent to negotiate and acquire land interests by voluntary agreement	
			11-69	TP				
			11-73	CAR				
			11-76	TP				
			12-01	TP				

CA (Compulsory acquisition), CAR (Compulsory acquisition of rights over land and temporary possession), TP (Temporary possession)  
CAS (Compulsory acquisition of subsoil), CASTPS (Compulsory acquisition of subsoil and temporary possession of land at the surface)

No.	Land interest name/organisation and land agent's name (if applicable)	Type of interest	Plot(s)	Land requirement	Status of negotiations with land interest	RR ref. no(s).
573 Cont'd			12-02 13-52 13-65 13-66 13-69 13-73 13-77 13-91	CAR CA CAR TP TP TP TP CA		
574	Linda Ann Harber Steven Harber	Cat 1 and 3	13-26 13-27	CAR CAR	<p>An invitation to negotiate and acquire land interests by voluntary agreement has been sent by letter.</p> <p>2017-04-12 Letter Preferred Route Announcement notification sent</p> <p>2017-08-17 Letter Survey access request sent</p> <p>2017-10-31 Letter Order Limits update notification sent</p> <p>2018-05-14 Letter Land Interest Questionnaire sent</p> <p>2018-10-09 Letter Section 42 Statutory consultation notification sent</p> <p>2020-01-27 Letter Supplementary consultation notification sent</p> <p>2020-07-13 Letter Design Refinement consultation notification sent</p> <p>2020-09-29 Letter An invitation has been sent to negotiate and acquire land interests by voluntary agreement</p> <p>2021-07-13 Letter Community Impacts consultation notification sent</p> <p>2021-10-26 Letter An invitation has been sent to negotiate and acquire land interests by voluntary agreement</p> <p>2021-11-18 Phone Call Conversation regarding voluntary agreement and compensation</p> <p>2022-05-13 Letter Local Refinement consultation notification sent</p> <p>2022-05-24 Letter Local Refinement consultation extension notification sent</p>	N/A

CA (Compulsory acquisition), CAR (Compulsory acquisition of rights over land and temporary possession), TP (Temporary possession)  
 CAS (Compulsory acquisition of subsoil), CASTPS (Compulsory acquisition of subsoil and temporary possession of land at the surface)



No.	Land interest name/organisation and land agent's name (if applicable)	Type of interest	Plot(s)	Land require ment	Status of negotiations with land interest			RR ref. no(s).
574 Cont'd					2023-01-08	Letter	Section 56 notification sent	
575	Linda Baker	Cat 1	29-40	CA	2018-11-27	Meeting	Occupier at Gammonfields Way Travellers site. Occupied by way of a licence agreement from Thurrock Council. On site consultation events have been held and attended by Thurrock Council representatives and members of the travelling community to seek feedback on alternative relocation options for this site. During COVID-19 options and engagement were shared via a private Facebook Group as well as engagement by the Traveller Liaison Officer for Thurrock Council. New site agreed in principle by both Thurrock as the Freeholder and by the occupiers. All occupiers will be relocated onto the new site and discussions are ongoing to agree the final details of the design of the site layout. This will enable an indicative plan to be agreed.	N/A
576	Linda Joan Holland	Cat 1 and 3	33-171 33-180 33-185	CAR CAR CAR	2017-04-12	Letter	An invitation to negotiate and acquire land interests by voluntary agreement has been sent by letter. Preferred Route Announcement notification sent	RR-0593
					2017-06-16	Meeting	Landowner meeting	
					2017-08-17	Letter	Survey access request sent	
					2017-10-31	Letter	Order Limits update notification sent	

CA (Compulsory acquisition), CAR (Compulsory acquisition of rights over land and temporary possession), TP (Temporary possession)  
 CAS (Compulsory acquisition of subsoil), CASTPS (Compulsory acquisition of subsoil and temporary possession of land at the surface)

No.	Land interest name/organisation and land agent's name (if applicable)	Type of interest	Plot(s)	Land require ment	Status of negotiations with land interest	RR ref. no(s).
576 Cont'd					2018-05-14 Letter Land Interest Questionnaire sent 2018-10-09 Letter Section 42 Statutory consultation notification sent 2018-10-09 Letter Land Interest Questionnaire sent 2018-10-12 Email Correspondence regarding Land Interest Questionnaire assistance 2020-01-27 Letter Supplementary consultation notification sent 2020-07-13 Letter Design Refinement consultation notification sent 2020-09-29 Letter An invitation has been sent to negotiate and acquire land interests by voluntary agreement 2021-07-13 Letter Community Impacts consultation notification sent 2021-10-26 Letter An invitation has been sent to negotiate and acquire land interests by voluntary agreement 2022-05-13 Letter Local Refinement consultation notification sent 2022-05-24 Letter Local Refinement consultation extension notification sent 2023-01-08 Letter Section 56 notification sent	
577	Linda Marr	Cat 1 and 3	28-83	CA	An invitation to negotiate and acquire land interests by voluntary agreement has been sent by letter. 2018-10-09 Letter Section 42 Statutory consultation notification sent 2018-10-09 Letter Land Interest Questionnaire sent 2019-02-08 Letter Land Interest Questionnaire reminder sent 2020-01-27 Letter Supplementary consultation notification sent 2020-07-13 Letter Design Refinement consultation notification sent 2020-09-29 Letter An invitation has been sent to negotiate and acquire land interests by voluntary agreement 2021-07-13 Letter Community Impacts consultation notification sent 2021-10-26 Letter An invitation has been sent to negotiate and acquire land interests by voluntary agreement 2022-05-13 Letter Local Refinement consultation notification sent	N/A

CA (Compulsory acquisition), CAR (Compulsory acquisition of rights over land and temporary possession), TP (Temporary possession)  
 CAS (Compulsory acquisition of subsoil), CASTPS (Compulsory acquisition of subsoil and temporary possession of land at the surface)

No.	Land interest name/organisation and land agent's name (if applicable)	Type of interest	Plot(s)	Land requirement	Status of negotiations with land interest			RR ref. no(s).
577 Cont'd					2022-05-24	Letter	Local Refinement consultation extension notification sent	
					2023-01-08	Letter	Section 56 notification sent	
578	Linda Rosalyn Catton	Cat 1 and 3	22-88 22-89	TP TP	2018-10-09	Letter	An invitation to negotiate and acquire land interests by voluntary agreement has been sent by letter. Land Interest Questionnaire sent	RR-0589
					2018-10-09	Letter	Section 42 Statutory consultation notification sent	
					2019-02-08	Letter	Land Interest Questionnaire reminder sent	
					2019-03-21	Letter	Land Interest Questionnaire response	
					2020-01-27	Letter	Supplementary consultation notification sent	
					2020-07-13	Letter	Design Refinement consultation notification sent	
					2020-09-29	Letter	An invitation has been sent to negotiate and acquire land interests by voluntary agreement	
					2021-07-13	Letter	Community Impacts consultation notification sent	
					2021-10-26	Letter	An invitation has been sent to negotiate and acquire land interests by voluntary agreement	
					2022-05-13	Letter	Local Refinement consultation notification sent	
					2022-05-24	Letter	Local Refinement consultation extension notification sent	
					2023-01-08	Letter	Section 56 notification sent	
579	Linda Rosetta Hackett Sylvia Rose Shingles Vincent Anthony Hackett	Cat 1 and 3	43-82	TP	2020-01-27	Letter	An invitation to negotiate and acquire land interests by voluntary agreement has been sent by letter. Supplementary consultation notification sent	N/A
					2020-03-16	Letter	Land Interest Questionnaire sent	
					2020-07-02	Letter	Land Interest Questionnaire response	
					2020-07-13	Letter	Design Refinement consultation notification sent	
					2020-09-29	Letter	An invitation has been sent to negotiate and acquire land interests by voluntary agreement	
					2020-11-27	Email	Correspondence regarding voluntary agreement	

CA (Compulsory acquisition), CAR (Compulsory acquisition of rights over land and temporary possession), TP (Temporary possession)  
CAS (Compulsory acquisition of subsoil), CASTPS (Compulsory acquisition of subsoil and temporary possession of land at the surface)

No.	Land interest name/organisation and land agent's name (if applicable)	Type of interest	Plot(s)	Land requirement	Status of negotiations with land interest			RR ref. no(s).
579 Cont'd					2021-06-25	Email	Correspondence regarding voluntary agreement	
					2021-07-13	Letter	Community Impacts consultation notification sent	
					2021-10-26	Letter	An invitation has been sent to negotiate and acquire land interests by voluntary agreement	
					2022-05-13	Letter	Local Refinement consultation notification sent	
					2022-05-24	Letter	Local Refinement consultation extension notification sent	
					2023-01-08	Letter	Section 56 notification sent	
580	Lindon Wallace	Cat 1 and 3	42-164	CAR	2020-03-16	Letter	An invitation to negotiate and acquire land interests by voluntary agreement has been sent by letter. Land Interest Questionnaire sent	N/A
					2020-07-13	Letter	Design Refinement consultation notification sent	
					2020-09-29	Letter	An invitation has been sent to negotiate and acquire land interests by voluntary agreement	
					2021-07-13	Letter	Community Impacts consultation notification sent	
					2021-10-26	Letter	An invitation has been sent to negotiate and acquire land interests by voluntary agreement	
					2022-05-13	Letter	Local Refinement consultation notification sent	
					2022-05-24	Letter	Local Refinement consultation extension notification sent	
					2023-01-08	Letter	Section 56 notification sent	
581	Lisa Joanna Marsh	Cat 1 and 3	09-62	TP	2020-01-27	Letter	An invitation to negotiate and acquire land interests by voluntary agreement has been sent by letter. Supplementary consultation notification sent	N/A
					2020-07-13	Letter	Design Refinement consultation notification sent	
					2020-09-29	Letter	An invitation has been sent to negotiate and acquire land interests by voluntary agreement	
					2021-07-13	Letter	Community Impacts consultation notification sent	
					2021-10-26	Letter	An invitation has been sent to negotiate and acquire land interests by voluntary agreement	

CA (Compulsory acquisition), CAR (Compulsory acquisition of rights over land and temporary possession), TP (Temporary possession)  
CAS (Compulsory acquisition of subsoil), CASTPS (Compulsory acquisition of subsoil and temporary possession of land at the surface)

No.	Land interest name/organisation and land agent's name (if applicable)	Type of interest	Plot(s)	Land requirement	Status of negotiations with land interest			RR ref. no(s).
581 Cont'd					2022-05-13	Letter	Local Refinement consultation notification sent	
					2022-05-24	Letter	Local Refinement consultation extension notification sent	
					2023-01-08	Letter	Section 56 notification sent	
582	Lisa Maria Forbes	Cat 1 and 3	42-143	CAR	2018-10-09	Letter	An invitation to negotiate and acquire land interests by voluntary agreement has been sent by letter. Land Interest Questionnaire sent	N/A
					2018-10-09	Letter	Section 42 Statutory consultation notification sent	
					2019-02-08	Letter	Land Interest Questionnaire reminder sent	
					2020-01-27	Letter	Supplementary consultation notification sent	
					2020-07-13	Letter	Design Refinement consultation notification sent	
					2020-09-29	Letter	An invitation has been sent to negotiate and acquire land interests by voluntary agreement	
					2021-07-13	Letter	Community Impacts consultation notification sent	
					2021-10-26	Letter	An invitation has been sent to negotiate and acquire land interests by voluntary agreement	
					2022-05-13	Letter	Local Refinement consultation notification sent	
					2022-05-24	Letter	Local Refinement consultation extension notification sent	
					2023-01-08	Letter	Section 56 notification sent	
583	Lloyd Crouch	Cat 1 and 3	30-24	TP	2020-07-13	Letter	An invitation to negotiate and acquire land interests by voluntary agreement has been sent by letter. Design Refinement consultation notification sent	N/A
					2020-09-29	Letter	An invitation has been sent to negotiate and acquire land interests by voluntary agreement	
					2021-07-13	Letter	Community Impacts consultation notification sent	
					2021-10-26	Letter	An invitation has been sent to negotiate and acquire land interests by voluntary agreement	
					2022-05-13	Letter	Local Refinement consultation notification sent	
					2022-05-24	Letter	Local Refinement consultation extension notification sent	

CA (Compulsory acquisition), CAR (Compulsory acquisition of rights over land and temporary possession), TP (Temporary possession)  
CAS (Compulsory acquisition of subsoil), CASTPS (Compulsory acquisition of subsoil and temporary possession of land at the surface)

No.	Land interest name/organisation and land agent's name (if applicable)	Type of interest	Plot(s)	Land requirement	Status of negotiations with land interest			RR ref. no(s).
583 Cont'd					2023-01-08	Letter	Section 56 notification sent	
584	London and Continental Railways Limited	Cat 1, 2 and 3	06-06 07-04 07-09 07-11 23-78 23-92 23-94 23-95 23-97 23-101 23-111 23-114 23-122	CA CAR CAR CAR CA CA CA CAR CAR TP TP TP TP	2019-08-15 2020-01-27 2020-07-13 2021-07-13 2022-05-13 2022-05-24 2023-01-08	Letter Letter Letter Letter Letter Letter Letter	Notification of the Project and confirmation of assets has taken place. The draft Development Consent Order contains Protective Provisions for the benefit of statutory undertakers and prohibits compulsory acquisition of any of their apparatus without consent. Further negotiations will be progressed up to and during examination. 2019 Post-Statutory consultation notification sent Supplementary consultation notification sent Design Refinement consultation notification sent Community Impacts consultation notification sent Local Refinement consultation notification sent Local Refinement consultation extension notification sent Section 56 notification sent	N/A
585	London Borough of Havering	Cat 1, 2 and 3	39-01 39-03	TP CA	2017-04-12 2017-04-26	Email Meeting	In contact with the Local Authority since Preferred Route Announcement April 2017 and who are fully aware of the Project and its effect on their property. The property agreements are being progressed as part of the overall dialogue with the Local Authorities and an updated position will be included within the Statement of Common Ground to be submitted at Application. Correspondence regarding Preferred Route Announcement Discussion regarding preferred route announcement and the next steps	RR-0605

CA (Compulsory acquisition), CAR (Compulsory acquisition of rights over land and temporary possession), TP (Temporary possession)  
CAS (Compulsory acquisition of subsoil), CASTPS (Compulsory acquisition of subsoil and temporary possession of land at the surface)

No.	Land interest name/organisation and land agent's name (if applicable)	Type of interest	Plot(s)	Land requirement	Status of negotiations with land interest			RR ref. no(s).
585 Cont'd			39-17	CAR	2017-05-04	Email	Correspondence regarding survey access	
			39-20	CAR	2017-10-16	Email	Correspondence regarding survey access	
			41-06	TP	2017-10-31	Letter	Order Limits update notification sent	
			41-07	TP	2017-11-01	Email	Correspondence regarding Preferred Route Announcement	
			41-13	CAR	2017-11-20	Letter	Order Limits update notification sent	
			41-14	CAR	2018-08-20	Letter	Land Interest Questionnaire sent	
			41-17	TP	2018-09-10	Letter	Land Interest Questionnaire sent	
			41-18	TP	2018-10-09	Letter	Section 42 Statutory consultation notification sent	
			41-19	TP	2018-10-09	Letter	Land Interest Questionnaire sent	
			41-20	TP	2018-10-11	Meeting	Discussion regarding Statutory consultation, engagement and construction compounds	
			41-25	TP	2018-11-05	Letter	Land Interest Questionnaire response	
			41-26	TP	2018-11-21	Meeting	Havering business engagement meeting	
			41-27	TP	2020-01-27	Letter	Supplementary consultation notification sent	
			42-02	CAR	2020-03-02	Meeting	Supplementary consultation briefing	
			42-03	CAR	2020-03-16	Letter	Land Interest Questionnaire sent	
			42-05	CAR	2020-07-13	Letter	Design Refinement consultation notification sent	
			42-06	CAR	2020-08-24	Meeting	Discussion regarding Project updates on various issues	
			42-09	CAR	2020-08-25	Meeting	Discussion regarding Project updates on various issues	
			42-10	CAR	2020-09-11	Meeting	Discussion regarding Council's approach to land agreements pre-examination with Land and Property	
			42-11	CAR	2020-10-02	Meeting	Site specific Land and Property Meeting	
			42-13	CAR	2020-10-14	Email	Correspondence regarding voluntary agreement letter	
			42-14	CAR	2020-10-21	Email	Correspondence regarding voluntary agreement letter	

CA (Compulsory acquisition), CAR (Compulsory acquisition of rights over land and temporary possession), TP (Temporary possession)  
CAS (Compulsory acquisition of subsoil), CASTPS (Compulsory acquisition of subsoil and temporary possession of land at the surface)

No.	Land interest name/organisation and land agent's name (if applicable)	Type of interest	Plot(s)	Land require ment	Status of negotiations with land interest			RR ref. no(s).
585 Cont'd			42-15	CA	2020-11-01	Email	Correspondence regarding voluntary agreement letter	
			42-16	CAR	2021-01-11	Letter	Land Interest Questionnaire sent	
			42-17	CAR	2021-06-21	Meeting	Discussion regarding effect of road closure on South Essex Crematorium	
			42-18	CA	2021-07-13	Letter	Community Impacts consultation notification sent	
			42-20	CA	2022-05-13	Letter	Local Refinement consultation notification sent	
			42-21	CAR	2022-05-24	Letter	Local Refinement consultation extension notification sent	
			42-22	CAR	2022-08-02	Letter	Land Interest Questionnaire sent	
			42-25	CAR	2022-09-03	Email	Correspondence regarding concerns about the Project	
			42-26	CA	2023-01-08	Letter	Section 56 notification sent	
			42-27	CA				
			42-28	CA				
			42-29	CA				
			42-30	CA				
			42-32	CA				
			42-33	CA				
			42-34	CAR				
			42-36	CA				
			42-37	CA				
			42-39	CA				
			42-41	CA				
			42-42	CA				
			42-44	CA				
			42-48	CA				

CA (Compulsory acquisition), CAR (Compulsory acquisition of rights over land and temporary possession), TP (Temporary possession)  
 CAS (Compulsory acquisition of subsoil), CASTPS (Compulsory acquisition of subsoil and temporary possession of land at the surface)



No.	Land interest name/organisation and land agent's name (if applicable)	Type of interest	Plot(s)	Land requirement	Status of negotiations with land interest	RR ref. no(s).
585 Cont'd			42-50	CA		
			42-51	CA		
			42-53	CA		
			42-58	CA		
			42-60	CA		
			42-61	CA		
			42-65	CA		
			42-66	CA		
			42-67	CA		
			42-68	CA		
			42-69	CA		
			42-75	TP		
			42-77	CA		
			42-85	CA		
			42-91	CA		
			42-92	CA		
			42-93	CA		
			42-94	CA		
			42-98	CA		
			42-99	TP		
			42-104	CA		
			42-107	CA		
			42-109	CA		

CA (Compulsory acquisition), CAR (Compulsory acquisition of rights over land and temporary possession), TP (Temporary possession)  
 CAS (Compulsory acquisition of subsoil), CASTPS (Compulsory acquisition of subsoil and temporary possession of land at the surface)

No.	Land interest name/organisation and land agent's name (if applicable)	Type of interest	Plot(s)	Land requirement	Status of negotiations with land interest	RR ref. no(s).
585 Cont'd			42-110	CA		
			42-111	CA		
			42-112	CA		
			42-114	CA		
			42-115	CAR		
			42-116	TP		
			42-117	CA		
			42-118	CA		
			42-119	CA		
			42-120	CA		
			42-122	CA		
			42-125	CA		
			42-126	CA		
			42-128	TP		
			42-129	CA		
			42-130	CA		
			42-131	CAR		
			42-132	CAR		
			42-133	CAR		
			42-134	CAR		
			42-135	TP		
			42-136	TP		
			42-137	TP		

CA (Compulsory acquisition), CAR (Compulsory acquisition of rights over land and temporary possession), TP (Temporary possession)  
 CAS (Compulsory acquisition of subsoil), CASTPS (Compulsory acquisition of subsoil and temporary possession of land at the surface)

No.	Land interest name/organisation and land agent's name (if applicable)	Type of interest	Plot(s)	Land requirement	Status of negotiations with land interest	RR ref. no(s).
585 Cont'd			42-138	TP		
			42-139	CAR		
			42-140	CAR		
			42-141	CAR		
			42-142	CAR		
			42-143	CAR		
			42-144	CAR		
			42-145	CAR		
			42-146	CAR		
			42-147	CAR		
			42-148	CAR		
			42-149	CAR		
			42-150	CAR		
			42-151	CAR		
			42-152	CAR		
			42-153	CAR		
			42-154	CAR		
			42-155	CAR		
			42-156	CAR		
			42-157	CAR		
			42-158	CAR		
			42-159	CAR		
			42-160	CAR		

CA (Compulsory acquisition), CAR (Compulsory acquisition of rights over land and temporary possession), TP (Temporary possession)  
 CAS (Compulsory acquisition of subsoil), CASTPS (Compulsory acquisition of subsoil and temporary possession of land at the surface)

No.	Land interest name/organisation and land agent's name (if applicable)	Type of interest	Plot(s)	Land requirement	Status of negotiations with land interest	RR ref. no(s).
585 Cont'd			42-161	CAR		
			42-162	CAR		
			42-163	CAR		
			42-164	CAR		
			42-165	CAR		
			42-166	CAR		
			42-167	CAR		
			42-168	CAR		
			42-169	CAR		
			42-170	CAR		
			42-171	CAR		
			42-172	CAR		
			42-173	CAR		
			42-174	CAR		
			42-175	CAR		
			42-177	CAR		
			42-179	CAR		
			42-180	CAR		
			43-01	CAR		
			43-02	CAR		
			43-06	CA		
			43-07	CAR		
			43-08	CA		

CA (Compulsory acquisition), CAR (Compulsory acquisition of rights over land and temporary possession), TP (Temporary possession)  
 CAS (Compulsory acquisition of subsoil), CASTPS (Compulsory acquisition of subsoil and temporary possession of land at the surface)

No.	Land interest name/organisation and land agent's name (if applicable)	Type of interest	Plot(s)	Land require ment	Status of negotiations with land interest	RR ref. no(s).
585 Cont'd			43-09	CAR		
			43-10	TP		
			43-14	CA		
			43-18	CAR		
			43-19	CAR		
			43-22	CA		
			43-23	CA		
			43-25	CA		
			43-26	CA		
			43-27	TP		
			43-28	TP		
			43-29	CA		
			43-30	CA		
			43-31	CA		
			43-32	CA		
			43-33	CA		
			43-34	CA		
			43-35	CAR		
			43-39	CA		
			43-40	TP		
			43-41	TP		
			43-43	TP		
			43-45	TP		

CA (Compulsory acquisition), CAR (Compulsory acquisition of rights over land and temporary possession), TP (Temporary possession)  
 CAS (Compulsory acquisition of subsoil), CASTPS (Compulsory acquisition of subsoil and temporary possession of land at the surface)

No.	Land interest name/organisation and land agent's name (if applicable)	Type of interest	Plot(s)	Land requirement	Status of negotiations with land interest	RR ref. no(s).
585 Cont'd			43-46	TP		
			43-54	CAR		
			43-55	CAR		
			43-56	CAR		
			43-57	CAR		
			43-58	CAR		
			43-59	CAR		
			43-60	CAR		
			43-61	CAR		
			43-62	CAR		
			43-63	TP		
			43-64	TP		
			43-65	TP		
			43-66	TP		
			43-67	TP		
			43-68	TP		
			43-69	TP		
			43-70	TP		
			43-71	TP		
			43-72	TP		
			43-73	TP		
			43-74	TP		
			43-75	TP		

CA (Compulsory acquisition), CAR (Compulsory acquisition of rights over land and temporary possession), TP (Temporary possession)  
 CAS (Compulsory acquisition of subsoil), CASTPS (Compulsory acquisition of subsoil and temporary possession of land at the surface)

No.	Land interest name/organisation and land agent's name (if applicable)	Type of interest	Plot(s)	Land requirement	Status of negotiations with land interest	RR ref. no(s).
585 Cont'd			43-76	TP		
			43-77	TP		
			43-78	TP		
			43-79	TP		
			43-80	TP		
			43-81	CAR		
			43-82	TP		
			43-83	TP		
			43-84	TP		
			43-85	TP		
			43-86	TP		
			43-87	TP		
			43-88	TP		
			43-89	CAR		
			43-90	TP		
			43-91	CAR		
			43-92	CAR		
			43-93	TP		
			43-94	TP		
			43-95	TP		
			43-96	CAR		
			43-97	CAR		
			43-98	TP		

CA (Compulsory acquisition), CAR (Compulsory acquisition of rights over land and temporary possession), TP (Temporary possession)  
 CAS (Compulsory acquisition of subsoil), CASTPS (Compulsory acquisition of subsoil and temporary possession of land at the surface)

No.	Land interest name/organisation and land agent's name (if applicable)	Type of interest	Plot(s)	Land requirement	Status of negotiations with land interest	RR ref. no(s).
585 Cont'd			43-99	CAR		
			43-100	CAR		
			43-101	TP		
			43-102	TP		
			43-103	CAR		
			43-104	CAR		
			43-105	CAR		
			43-106	CAR		
			43-107	CAR		
			43-108	CAR		
			43-109	CAR		
			43-110	CAR		
			43-111	CAR		
			44-04	TP		
			44-08	CAR		
			44-09	CAR		
			44-10	CAR		
			44-11	CAR		
			44-12	CA		
			44-17	CAR		
			44-18	CA		
			44-25	CA		
			44-26	CA		

CA (Compulsory acquisition), CAR (Compulsory acquisition of rights over land and temporary possession), TP (Temporary possession)  
 CAS (Compulsory acquisition of subsoil), CASTPS (Compulsory acquisition of subsoil and temporary possession of land at the surface)



No.	Land interest name/organisation and land agent's name (if applicable)	Type of interest	Plot(s)	Land requirement	Status of negotiations with land interest	RR ref. no(s).
585 Cont'd			44-30	CA		
			44-31	CA		
			44-33	CA		
			44-39	CA		
			44-40	CA		
			44-44	CAR		
			44-48	CA		
			44-49	CA		
			44-51	CA		
			44-55	CA		
			44-57	CA		
			44-58	CA		
			44-61	CA		
			44-62	CA		
			44-63	CA		
			44-64	TP		
			44-67	CA		
			44-69	CA		
			44-70	CA		
			44-77	CA		
			44-78	CA		
			44-79	CA		
			44-81	CAR		

CA (Compulsory acquisition), CAR (Compulsory acquisition of rights over land and temporary possession), TP (Temporary possession)  
 CAS (Compulsory acquisition of subsoil), CASTPS (Compulsory acquisition of subsoil and temporary possession of land at the surface)

No.	Land interest name/organisation and land agent's name (if applicable)	Type of interest	Plot(s)	Land requirement	Status of negotiations with land interest	RR ref. no(s).
585 Cont'd			44-82	CA		
			44-84	CAR		
			44-86	CAR		
			44-89	CAR		
			44-91	CAR		
			44-95	CAR		
			44-96	CAR		
			44-98	CAR		
			44-100	CAR		
			44-101	TP		
			44-102	TP		
			44-103	TP		
			44-104	TP		
			44-105	TP		
			44-106	TP		
			44-107	TP		
			44-108	TP		
			44-109	TP		
			44-110	TP		
			44-111	TP		
			44-113	TP		
			44-114	TP		
			44-115	TP		

CA (Compulsory acquisition), CAR (Compulsory acquisition of rights over land and temporary possession), TP (Temporary possession)  
 CAS (Compulsory acquisition of subsoil), CASTPS (Compulsory acquisition of subsoil and temporary possession of land at the surface)

No.	Land interest name/organisation and land agent's name (if applicable)	Type of interest	Plot(s)	Land requirement	Status of negotiations with land interest	RR ref. no(s).
585 Cont'd			44-116	TP		
			44-117	TP		
			44-118	TP		
			44-119	TP		
			44-120	CAR		
			44-121	CAR		
			44-122	CAR		
			44-123	CAR		
			44-124	CAR		
			45-18	TP		
			45-20	TP		
			45-22	TP		
			45-24	CAR		
			45-25	CAR		
			45-29	CAR		
			45-34	CA		
			45-51	CA		
			45-55	CA		
			45-56	CA		
			45-58	CA		
			45-59	CA		
			45-65	CA		
			45-67	TP		

CA (Compulsory acquisition), CAR (Compulsory acquisition of rights over land and temporary possession), TP (Temporary possession)  
 CAS (Compulsory acquisition of subsoil), CASTPS (Compulsory acquisition of subsoil and temporary possession of land at the surface)

No.	Land interest name/organisation and land agent's name (if applicable)	Type of interest	Plot(s)	Land requirement	Status of negotiations with land interest	RR ref. no(s).
585 Cont'd			45-68	TP		
			45-76	CA		
			45-77	CA		
			45-79	TP		
			45-80	CA		
			45-81	CA		
			45-86	CA		
			45-87	CAR		
			45-88	TP		
			45-89	CAR		
			45-90	CA		
			45-95	CA		
			45-96	CA		
			45-99	CAR		
			45-100	CAR		
			45-101	CA		
			45-102	CA		
			45-103	CA		
			45-104	CA		
			45-105	TP		
			45-107	TP		
			45-108	CAR		
			45-110	CAR		

CA (Compulsory acquisition), CAR (Compulsory acquisition of rights over land and temporary possession), TP (Temporary possession)  
 CAS (Compulsory acquisition of subsoil), CASTPS (Compulsory acquisition of subsoil and temporary possession of land at the surface)

No.	Land interest name/organisation and land agent's name (if applicable)	Type of interest	Plot(s)	Land requirement	Status of negotiations with land interest	RR ref. no(s).
585 Cont'd			45-111	CAR		
			45-112	CAR		
			45-113	CA		
			45-114	CA		
			45-115	CA		
			45-116	CA		
			45-117	CA		
			45-119	CA		
			45-120	CAR		
			45-121	CAR		
			45-122	CA		
			45-126	CA		
			45-127	CA		
			45-132	TP		
			45-134	CA		
			45-135	CA		
			45-138	CA		
			45-173	CAR		
			45-174	CAR		
			45-176	CAR		
			45-177	CAR		
			46-04	CAR		
			46-06	CAR		

CA (Compulsory acquisition), CAR (Compulsory acquisition of rights over land and temporary possession), TP (Temporary possession)  
 CAS (Compulsory acquisition of subsoil), CASTPS (Compulsory acquisition of subsoil and temporary possession of land at the surface)

No.	Land interest name/organisation and land agent's name (if applicable)	Type of interest	Plot(s)	Land requirement	Status of negotiations with land interest	RR ref. no(s).
585 Cont'd			46-08	CAR		
			46-09	CAR		
			46-11	CAR		
			46-12	CAR		
			46-15	CA		
			46-18	CA		
			46-19	CA		
			46-20	CA		
			46-21	CA		
			46-22	CA		
			46-23	CAR		
			46-24	CAR		
			46-25	CAR		
			46-26	CAR		
			46-27	CA		
			46-35	CA		
			46-38	CA		
			46-45	CA		
			46-49	CA		
			46-51	CA		
			46-52	TP		
			46-53	CA		
			46-55	CAR		

CA (Compulsory acquisition), CAR (Compulsory acquisition of rights over land and temporary possession), TP (Temporary possession)  
 CAS (Compulsory acquisition of subsoil), CASTPS (Compulsory acquisition of subsoil and temporary possession of land at the surface)

No.	Land interest name/organisation and land agent's name (if applicable)	Type of interest	Plot(s)	Land requirement	Status of negotiations with land interest	RR ref. no(s).
585 Cont'd			47-01 47-11 47-12 47-13 47-18 47-26 47-29 47-34 47-36 48-03 48-04 48-05 48-06	CA CA CA CA CA CAR CA CA CA CA CA CA CA		
586	Lorraine Carol Jackman Richard William Jackman	Cat 1, 2 and 3	33-63 33-66 33-67 33-74 33-75 33-123	CA CAR CAR TP TP CAR	<p>An invitation to negotiate and acquire land interests by voluntary agreement has been sent by letter.</p> <p>2018-10-09 Letter Section 42 Statutory consultation notification sent</p> <p>2018-10-09 Letter Land Interest Questionnaire sent</p> <p>2018-12-19 Letter Land Interest Questionnaire sent</p> <p>2019-02-08 Letter Land Interest Questionnaire reminder sent</p> <p>2019-02-21 Letter Land Interest Questionnaire response</p> <p>2019-08-15 Letter 2019 Post-Statutory consultation notification sent</p> <p>2020-01-27 Letter Supplementary consultation notification sent</p> <p>2020-07-13 Letter Design Refinement consultation notification sent</p>	RR-0610

CA (Compulsory acquisition), CAR (Compulsory acquisition of rights over land and temporary possession), TP (Temporary possession)  
 CAS (Compulsory acquisition of subsoil), CASTPS (Compulsory acquisition of subsoil and temporary possession of land at the surface)

No.	Land interest name/organisation and land agent's name (if applicable)	Type of interest	Plot(s)	Land require ment	Status of negotiations with land interest	RR ref. no(s).
586 Cont'd					2020-09-29 Letter An invitation has been sent to negotiate and acquire land interests by voluntary agreement 2021-05-04 Letter Survey access request sent 2021-07-13 Letter Community Impacts consultation notification sent 2021-10-26 Letter An invitation has been sent to negotiate and acquire land interests by voluntary agreement 2022-05-13 Letter Local Refinement consultation notification sent 2022-05-24 Letter Local Refinement consultation extension notification sent 2023-01-08 Letter Section 56 notification sent	
587	LOS Scaffolding	Cat 1 and 3	44-93 44-94	TP CAR	An invitation to negotiate and acquire land interests by voluntary agreement has been sent by letter. 2018-11-19 Letter Section 42 Statutory consultation notification sent 2020-01-27 Letter Supplementary consultation notification sent 2020-03-16 Letter Land Interest Questionnaire sent 2020-07-13 Letter Design Refinement consultation notification sent 2020-09-29 Letter An invitation has been sent to negotiate and acquire land interests by voluntary agreement 2021-01-19 Letter Land Interest Questionnaire sent 2021-07-13 Letter Community Impacts consultation notification sent 2022-05-13 Letter Local Refinement consultation notification sent 2022-05-24 Letter Local Refinement consultation extension notification sent 2023-01-08 Letter Section 56 notification sent	N/A
588	Louis Hussein Charles Merhemitch	Cat 1, 2 and 3	29-224 29-230 29-246	CA CA CA	An invitation to negotiate and acquire land interests by voluntary agreement has been sent by letter. 2022-05-11 Letter Local Refinement consultation notification sent 2022-09-07 Letter An invitation has been sent to negotiate and acquire land interests by voluntary agreement 2023-01-08 Letter Section 56 notification sent	N/A

CA (Compulsory acquisition), CAR (Compulsory acquisition of rights over land and temporary possession), TP (Temporary possession)  
 CAS (Compulsory acquisition of subsoil), CASTPS (Compulsory acquisition of subsoil and temporary possession of land at the surface)



No.	Land interest name/organisation and land agent's name (if applicable)	Type of interest	Plot(s)	Land requirement	Status of negotiations with land interest			RR ref. no(s).
589	Louisa Emma Elizabeth Andrews	Cat 1 and 3	09-42	TP	2021-07-13	Letter	An invitation to negotiate and acquire land interests by voluntary agreement has been sent by letter. Community Impacts consultation notification sent	N/A
					2021-10-26	Letter	An invitation has been sent to negotiate and acquire land interests by voluntary agreement	
					2022-05-13	Letter	Local Refinement consultation notification sent	
					2022-05-24	Letter	Local Refinement consultation extension notification sent	
					2023-01-08	Letter	Section 56 notification sent	
590	Louise Lynds Steven Vincent Lynds	Cat 1 and 3	12-26	TP	2020-01-27	Letter	An invitation to negotiate and acquire land interests by voluntary agreement has been sent by letter. Supplementary consultation notification sent	N/A
					2020-07-13	Letter	Design Refinement consultation notification sent	
					2020-09-29	Letter	An invitation has been sent to negotiate and acquire land interests by voluntary agreement	
					2021-07-13	Letter	Community Impacts consultation notification sent	
					2021-10-26	Letter	An invitation has been sent to negotiate and acquire land interests by voluntary agreement	
					2021-11-04	Email	Correspondence regarding voluntary agreement	
					2021-11-16	Email	Correspondence regarding Project proposals and impact on property	
					2022-05-13	Letter	Local Refinement consultation notification sent	
					2022-05-24	Letter	Local Refinement consultation extension notification sent	
					2023-01-08	Letter	Section 56 notification sent	
591	Lucy Jane Barnett Peachey	Cat 1 and 3	33-267 33-274	CAR CAR	2023-05-02	Letter	An invitation to negotiate and acquire land interests by voluntary agreement has been sent by letter. Section 102a notification sent	N/A
					2023-06-28	Letter	An invitation has been sent to negotiate and acquire land interests by voluntary agreement	
592							An invitation to negotiate and acquire land interests by voluntary agreement has been sent by letter.	

CA (Compulsory acquisition), CAR (Compulsory acquisition of rights over land and temporary possession), TP (Temporary possession)  
CAS (Compulsory acquisition of subsoil), CASTPS (Compulsory acquisition of subsoil and temporary possession of land at the surface)

No.	Land interest name/organisation and land agent's name (if applicable)	Type of interest	Plot(s)	Land requirement	Status of negotiations with land interest			RR ref. no(s).
592 Cont'd	Luke Andrew Clarke	Cat 1 and 3	30-55	TP	2020-07-13	Letter	Design Refinement consultation notification sent	N/A
					2020-09-29	Letter	An invitation has been sent to negotiate and acquire land interests by voluntary agreement	
					2021-07-13	Letter	Community Impacts consultation notification sent	
					2021-10-26	Letter	An invitation has been sent to negotiate and acquire land interests by voluntary agreement	
					2022-05-13	Letter	Local Refinement consultation notification sent	
					2022-05-24	Letter	Local Refinement consultation extension notification sent	
					2023-01-08	Letter	Section 56 notification sent	
593	Luke Ian Edward Powell	Cat 1 and 3	28-87	CA			An invitation to negotiate and acquire land interests by voluntary agreement has been sent by letter.	N/A
					2020-07-13	Letter	Design Refinement consultation notification sent	
					2020-09-29	Letter	An invitation has been sent to negotiate and acquire land interests by voluntary agreement	
					2021-07-13	Letter	Community Impacts consultation notification sent	
					2021-10-26	Letter	An invitation has been sent to negotiate and acquire land interests by voluntary agreement	
					2022-05-13	Letter	Local Refinement consultation notification sent	
					2022-05-24	Letter	Local Refinement consultation extension notification sent	
					2023-01-08	Letter	Section 56 notification sent	
594	Luke Robert John Whipps	Cat 1 and 3	25-90	CAR			An invitation to negotiate and acquire land interests by voluntary agreement has been sent by letter.	N/A
					2020-01-27	Letter	Supplementary consultation notification sent	
					2020-07-13	Letter	Design Refinement consultation notification sent	
					2020-09-29	Letter	An invitation has been sent to negotiate and acquire land interests by voluntary agreement	
					2021-07-13	Letter	Community Impacts consultation notification sent	
					2021-10-26	Letter	An invitation has been sent to negotiate and acquire land interests by voluntary agreement	

CA (Compulsory acquisition), CAR (Compulsory acquisition of rights over land and temporary possession), TP (Temporary possession)  
 CAS (Compulsory acquisition of subsoil), CASTPS (Compulsory acquisition of subsoil and temporary possession of land at the surface)

No.	Land interest name/organisation and land agent's name (if applicable)	Type of interest	Plot(s)	Land requirement	Status of negotiations with land interest			RR ref. no(s).
594 Cont'd					2022-05-13	Letter	Local Refinement consultation notification sent	
					2022-05-24	Letter	Local Refinement consultation extension notification sent	
					2023-01-08	Letter	Section 56 notification sent	
595	Luke T Smith	Cat 1	33-270 33-276	CAR TP	2020-01-27	Letter	An invitation to negotiate and acquire land interests by voluntary agreement has been sent by letter. Supplementary consultation notification sent	RR-1077
					2020-07-13	Letter	Design Refinement consultation notification sent	
					2020-09-29	Letter	An invitation has been sent to negotiate and acquire land interests by voluntary agreement	
					2021-07-13	Letter	Community Impacts consultation notification sent	
					2021-10-26	Letter	An invitation has been sent to negotiate and acquire land interests by voluntary agreement	
					2022-05-13	Letter	Local Refinement consultation notification sent	
					2022-05-24	Letter	Local Refinement consultation extension notification sent	
					2023-01-08	Letter	Section 56 notification sent	
596	Lumen Technologies UK Limited	Cat 2 and 3	26-02 26-03 26-04 26-05 26-06 26-36 26-37 26-38	CA CA CA CA CA CAR CAR CAR	2019-04-16	Meeting	For further details on negotiation progress with Lumen Technologies UK Limited, refer to 9.3 Status of Negotiations with Statutory Undertakers Discussion regarding Project update, design review and diversion options	RR-0618
					2019-07-16	Email	Correspondence regarding Protective Provisions issued and under discussion	
					2019-08-07	Meeting	Discussion regarding Project update and indicative diversions	
					2019-08-15	Letter	2019 Post-Statutory consultation notification sent	
					2019-09-10	Meeting	Discussion regarding Project update, design review and progress	
					2019-11-19	Meeting	Discussion regarding road alignment and progress on the Project	
					2020-02-04	Meeting	Discussion regarding road alignment and progress on the Project	
					2020-05-06	Meeting	Discussion regarding design review and agree commencement of the detailed design	

CA (Compulsory acquisition), CAR (Compulsory acquisition of rights over land and temporary possession), TP (Temporary possession)  
 CAS (Compulsory acquisition of subsoil), CASTPS (Compulsory acquisition of subsoil and temporary possession of land at the surface)

No.	Land interest name/organisation and land agent's name (if applicable)	Type of interest	Plot(s)	Land requirement	Status of negotiations with land interest	RR ref. no(s).
596 Cont'd			26-39	CAR	2021-07-13 Letter Community Impacts consultation notification sent	
			26-40	CAR	2021-10-26 Letter An invitation has been sent to negotiate and acquire land interests by voluntary agreement	
			26-41	CAR	2022-05-11 Letter Landowner engagement notification sent	
			26-42	CAR	2022-05-13 Letter Local Refinement consultation notification sent	
			26-44	CAR	2023-01-08 Letter Section 56 notification sent	
			26-45	CAR		
			26-46	CAR		
			26-47	CAR		
			26-48	CAR		
			26-49	CAR		
			26-51	CAR		
			26-52	CAR		
			26-53	CAR		
			26-54	CAR		
			26-55	CAR		
			26-56	CAR		
			26-57	CAR		
			26-58	CAR		
			26-59	CAR		
			26-60	CAR		
			26-61	CAR		
			26-62	CAR		
			26-63	CAR		

CA (Compulsory acquisition), CAR (Compulsory acquisition of rights over land and temporary possession), TP (Temporary possession)  
 CAS (Compulsory acquisition of subsoil), CASTPS (Compulsory acquisition of subsoil and temporary possession of land at the surface)

No.	Land interest name/organisation and land agent's name (if applicable)	Type of interest	Plot(s)	Land requirement	Status of negotiations with land interest	RR ref. no(s).
596 Cont'd			26-64	CAR		
			26-65	CAR		
			26-66	CAR		
			27-01	CAR		
			27-45	CAR		
			28-49	CAR		
			28-50	CAR		
			28-52	CAR		
			28-53	CAR		
			28-54	CAR		
			28-55	CA		
			28-56	CAR		
			28-57	CAR		
			28-58	TP		
			28-59	CAR		
			28-60	CAR		
			28-61	CAR		
			28-62	TP		
			28-63	TP		
			28-64	CAR		
			28-67	CAR		
			28-68	TP		
			28-69	CAR		

CA (Compulsory acquisition), CAR (Compulsory acquisition of rights over land and temporary possession), TP (Temporary possession)  
 CAS (Compulsory acquisition of subsoil), CASTPS (Compulsory acquisition of subsoil and temporary possession of land at the surface)

No.	Land interest name/organisation and land agent's name (if applicable)	Type of interest	Plot(s)	Land requirement	Status of negotiations with land interest	RR ref. no(s).
596 Cont'd			28-70	CAR		
			28-72	CAR		
			28-73	CAR		
			28-74	CA		
			28-75	CA		
			28-77	CA		
			28-78	CA		
			28-79	CA		
			28-80	CA		
			28-82	CA		
			28-83	CA		
			28-84	CA		
			28-85	CA		
			28-86	CA		
			28-87	CA		
			28-88	CA		
			28-89	CA		
			28-90	CA		
			28-91	CA		
			28-92	CA		
			28-93	CA		
			28-94	CA		
			28-95	CA		

CA (Compulsory acquisition), CAR (Compulsory acquisition of rights over land and temporary possession), TP (Temporary possession)  
 CAS (Compulsory acquisition of subsoil), CASTPS (Compulsory acquisition of subsoil and temporary possession of land at the surface)

No.	Land interest name/organisation and land agent's name (if applicable)	Type of interest	Plot(s)	Land requirement	Status of negotiations with land interest	RR ref. no(s).
596 Cont'd			28-96	CA		
			28-97	CA		
			28-98	CAR		
			28-99	CA		
			28-100	CAR		
			28-101	CA		
			28-110	CA		
			28-111	CA		
			28-112	CA		
			28-113	CA		
			28-114	CA		
			28-116	CA		
			28-117	CA		
			28-119	CA		
			28-121	CA		
			28-122	CA		
			28-123	CA		
			28-124	CAR		
			28-129	CAR		
			28-130	TP		
			28-131	CAR		
			28-133	CAR		
			29-02	CA		

CA (Compulsory acquisition), CAR (Compulsory acquisition of rights over land and temporary possession), TP (Temporary possession)  
 CAS (Compulsory acquisition of subsoil), CASTPS (Compulsory acquisition of subsoil and temporary possession of land at the surface)

No.	Land interest name/organisation and land agent's name (if applicable)	Type of interest	Plot(s)	Land requirement	Status of negotiations with land interest	RR ref. no(s).
596 Cont'd			29-03	CAR		
			29-04	CAR		
			29-06	CA		
			29-09	CA		
			29-10	CAR		
			29-11	CAR		
			29-13	CAR		
			29-15	CA		
			29-17	CAR		
			29-19	CA		
			29-20	CAR		
			29-21	CA		
			29-22	CA		
			29-23	CA		
			29-25	CA		
			29-28	CA		
			29-30	CA		
			29-31	TP		
			29-32	CA		
			29-34	CA		
			29-35	CA		
			29-38	CA		
			29-39	TP		

CA (Compulsory acquisition), CAR (Compulsory acquisition of rights over land and temporary possession), TP (Temporary possession)  
 CAS (Compulsory acquisition of subsoil), CASTPS (Compulsory acquisition of subsoil and temporary possession of land at the surface)



No.	Land interest name/organisation and land agent's name (if applicable)	Type of interest	Plot(s)	Land requirement	Status of negotiations with land interest	RR ref. no(s).
596 Cont'd			29-40	CA		
			29-41	CA		
			29-42	CA		
			29-43	CA		
			29-44	CA		
			29-45	CA		
			29-47	CA		
			29-48	CA		
			29-49	CAR		
			29-50	CA		
			29-51	TP		
			29-52	CA		
			29-53	CA		
			29-54	CA		
			29-55	CA		
			29-59	CA		
			29-69	CA		
			29-75	CA		
			29-76	CA		
			29-77	CA		
			29-80	CA		
			29-82	CA		
			29-83	CA		

CA (Compulsory acquisition), CAR (Compulsory acquisition of rights over land and temporary possession), TP (Temporary possession)  
 CAS (Compulsory acquisition of subsoil), CASTPS (Compulsory acquisition of subsoil and temporary possession of land at the surface)

No.	Land interest name/organisation and land agent's name (if applicable)	Type of interest	Plot(s)	Land requirement	Status of negotiations with land interest	RR ref. no(s).
596 Cont'd			29-87	CA		
			29-88	CA		
			29-93	CA		
			29-96	CA		
			29-108	CA		
			29-111	CA		
			29-114	CA		
			29-123	CA		
			29-124	CA		
			29-142	CA		
			29-148	CA		
			29-150	CA		
			29-154	CA		
			29-156	CA		
			29-158	CA		
			29-166	CA		
			29-176	CA		
			29-178	CA		
			29-191	CA		
			29-193	CA		
			29-282	CAR		
			29-283	CAR		
			32-81	TP		

CA (Compulsory acquisition), CAR (Compulsory acquisition of rights over land and temporary possession), TP (Temporary possession)  
 CAS (Compulsory acquisition of subsoil), CASTPS (Compulsory acquisition of subsoil and temporary possession of land at the surface)

No.	Land interest name/organisation and land agent's name (if applicable)	Type of interest	Plot(s)	Land requirement	Status of negotiations with land interest	RR ref. no(s).
596 Cont'd			32-108	CA		
			32-121	CA		
			32-123	CA		
			32-126	CA		
			32-127	CA		
			32-131	CA		
			32-132	CA		
			32-136	CAR		
			32-139	CAR		
			32-140	CAR		
			32-141	CAR		
			32-145	CAR		
			32-146	CA		
			32-153	TP		
			32-156	CAR		
			32-157	CAR		
			32-158	TP		
			32-159	CAR		
			32-160	CAR		
			32-162	TP		
			32-168	CAR		
			32-178	CAR		
			33-15	CA		

CA (Compulsory acquisition), CAR (Compulsory acquisition of rights over land and temporary possession), TP (Temporary possession)  
 CAS (Compulsory acquisition of subsoil), CASTPS (Compulsory acquisition of subsoil and temporary possession of land at the surface)

No.	Land interest name/organisation and land agent's name (if applicable)	Type of interest	Plot(s)	Land requirement	Status of negotiations with land interest	RR ref. no(s).
596 Cont'd			33-18 33-19 33-35 33-60 33-76 33-95	CA TP CAR CA CA CA		
597	Lynda Ann Smith	Cat 1 and 3	25-70	CAR	<p>An invitation to negotiate and acquire land interests by voluntary agreement has been sent by letter.</p> <p>2020-01-27 Letter Supplementary consultation notification sent</p> <p>2020-07-13 Letter Design Refinement consultation notification sent</p> <p>2020-09-29 Letter An invitation has been sent to negotiate and acquire land interests by voluntary agreement</p> <p>2021-07-13 Letter Community Impacts consultation notification sent</p> <p>2021-10-26 Letter An invitation has been sent to negotiate and acquire land interests by voluntary agreement</p> <p>2022-05-13 Letter Local Refinement consultation notification sent</p> <p>2022-05-24 Letter Local Refinement consultation extension notification sent</p> <p>2023-01-08 Letter Section 56 notification sent</p>	N/A
598	Lynn MacLean Tom French - BTF Partnership (as agent)	Cat 1, 2 and 3	04-196 04-198 04-199 04-201 04-202	CA CA CA CA CA	<p>The Applicant has been in discussions with the landowner's agent regarding a potential voluntary agreement. Discussions are currently on hold and will progress pending client instruction.</p> <p>2017-10-31 Letter Order Limits update notification sent</p> <p>2018-08-20 Letter Land Interest Questionnaire sent</p> <p>2018-09-26 Email Correspondence regarding survey works</p> <p>2018-10-09 Letter Section 42 Statutory consultation notification sent</p> <p>2018-11-14 Email Correspondence regarding surveys</p>	N/A

CA (Compulsory acquisition), CAR (Compulsory acquisition of rights over land and temporary possession), TP (Temporary possession)  
 CAS (Compulsory acquisition of subsoil), CASTPS (Compulsory acquisition of subsoil and temporary possession of land at the surface)

No.	Land interest name/organisation and land agent's name (if applicable)	Type of interest	Plot(s)	Land requirement	Status of negotiations with land interest			RR ref. no(s).
598 Cont'd			04-205	CA	2019-07-30	Email	Correspondence regarding survey access request	
			04-206	CA	2020-01-27	Letter	Supplementary consultation notification sent	
			04-207	CA	2020-03-16	Letter	Land Interest Questionnaire sent	
			04-213	CA	2020-05-04	Email	Correspondence regarding survey access	
			04-215	CAR	2020-05-26	Email	Correspondence with agent regarding proposed environmental mitigation	
			04-229	CAR	2020-06-01	Email	Correspondence with agent regarding proposed environmental mitigation	
			04-230	CA	2020-06-24	Email	Correspondence with agent regarding proposed environmental mitigation	
			04-233	TP	2020-07-13	Letter	Design Refinement consultation notification sent	
			04-239	CA	2020-09-29	Letter	An invitation has been sent to negotiate and acquire land interests by voluntary agreement	
			04-243	CAR	2020-10-22	Meeting	Discussion with agent regarding potential voluntary acquisition	
			04-272	CA	2020-11-05	Meeting	Discussion with agent where the Applicant instructed a valuation of the land	
			04-273	CA	2020-11-09	Email	Correspondence regarding proposed option agreement and potential access to retained land	
			05-01	TP	2020-12-10	Email	Correspondence from Valuation Office Agency regarding proposed option agreement and request to carry out an inspection of the land for the purpose of valuation	
			05-02	TP	2021-01-11	Letter	Land Interest Questionnaire sent	
			05-03	TP	2021-01-14	Meeting	Discussion regarding valuation of land	
			05-06	TP	2021-01-20	Email	Correspondence regarding land referencing	
			06-02	CA	2021-03-19	Email	Correspondence acknowledging receipt of District Valuation Service comparables	
			06-03	CAR	2021-03-20	Email	Correspondence requesting District Valuation Service comparables	
			06-06	CA	2021-04-23	Meeting	Regular catch up meeting with agent to discuss status and case progress - agent in discussion with the Applicant's valuer	
			06-09	TP	2021-05-13	Meeting	Regular catch up meeting with agent to discuss status and case progress	

CA (Compulsory acquisition), CAR (Compulsory acquisition of rights over land and temporary possession), TP (Temporary possession)  
CAS (Compulsory acquisition of subsoil), CASTPS (Compulsory acquisition of subsoil and temporary possession of land at the surface)

No.	Land interest name/organisation and land agent's name (if applicable)	Type of interest	Plot(s)	Land requirement	Status of negotiations with land interest			RR ref. no(s).
598 Cont'd			06-12	CA	2021-06-15	Email	Correspondence attaching draft Heads of Terms for an option agreement	
			06-13	CA	2021-07-13	Letter	Community Impacts consultation notification sent	
			06-14	CA	2021-07-13	Meeting	Regular catch up meeting with agent to discuss status and case progress - on hold until further instruction	
			06-15	CA	2021-10-04	Email	Correspondence regarding survey access and works	
			06-21	CA	2021-10-15	Email	Correspondence regarding survey payment	
			06-28	CA	2021-10-26	Letter	An invitation has been sent to negotiate and acquire land interests by voluntary agreement	
			06-31	CA	2022-02-01	Letter	Environmental compensation landowner engagement notification sent	
			06-42	CA	2022-02-07	Meeting	Meeting with agent to explain that an additional area of client's land had been included into the Order Limits for proposed compensation for the impacts of nitrogen deposition as a result of the new road	
			06-43	CA	2022-03-01	Meeting	Regular catch up meeting with agent to discuss status and case progress - no update, on hold until client instruction	
			06-44	CA	2022-05-13	Letter	Local Refinement consultation notification sent	
			06-45	CA	2022-05-24	Letter	Local Refinement consultation extension notification sent	
			06-46	CAR	2022-06-09	Email	Correspondence regarding environmental compensation proposals update	
			06-55	CAR	2022-07-25	Meeting	Regular catch up meeting with agent to discuss status and case progress - no update	
			06-56	CAR	2022-08-03	Email	Correspondence regarding environmental compensation technical note	
			06-62	CA	2022-08-15	Meeting	Regular catch up meeting with agent to discuss status and case progress - no update	
			06-75	TP	2022-09-01	Letter	Landowner engagement notification sent	
			06-76	CA	2022-09-05	Meeting	Regular catch up meeting with agent to discuss status and case progress - progress on hold until post Development Consent Order submission	
			06-116	TP	2022-09-05	Meeting	Meeting with agent - agreed not to progress voluntary discussions any further at this stage	
			06-145	CA	2022-10-07	Meeting	Regular update meeting with agent	
			06-153	TP	2022-11-28	Meeting	Regular update meeting with agent	

CA (Compulsory acquisition), CAR (Compulsory acquisition of rights over land and temporary possession), TP (Temporary possession)  
 CAS (Compulsory acquisition of subsoil), CASTPS (Compulsory acquisition of subsoil and temporary possession of land at the surface)

No.	Land interest name/organisation and land agent's name (if applicable)	Type of interest	Plot(s)	Land requirement	Status of negotiations with land interest	RR ref. no(s).
598 Cont'd			06-170	CA	2022-12-19 Meeting Regular update meeting with agent	
			07-35	CA	2023-01-08 Letter Section 56 notification sent	
			07-47	CA	2023-01-09 Meeting Regular update meeting with agent	
			07-48	CA	2023-02-06 Meeting Regular update meeting with agent	
			07-49	CA	2023-03-07 Meeting Regular update meeting with agent	
					2023-04-12 Meeting Regular update meeting with agent	
					2023-05-04 Meeting Regular update meeting with agent	
					2023-05-22 Meeting Regular update meeting with agent	
599	Lynn Patricia Whipps	Cat 1, 2 and 3	25-90	CAR	2018-10-09 Letter An invitation to negotiate and acquire land interests by voluntary agreement has been sent by letter.	N/A
			25-91	CAR	2018-10-09 Letter Land Interest Questionnaire sent	
			25-92	CAR	2019-02-08 Letter Section 42 Statutory consultation notification sent	
			28-81	CA	2020-01-27 Letter Land Interest Questionnaire reminder sent	
					2020-07-13 Letter Supplementary consultation notification sent	
					2020-09-29 Letter Design Refinement consultation notification sent	
					2021-07-13 Letter An invitation has been sent to negotiate and acquire land interests by voluntary agreement	
					2021-10-26 Letter Community Impacts consultation notification sent	
					2022-05-13 Letter An invitation has been sent to negotiate and acquire land interests by voluntary agreement	
					2022-05-24 Letter Local Refinement consultation notification sent	
					2023-01-08 Letter Local Refinement consultation extension notification sent	
600					An invitation to negotiate and acquire land interests by voluntary agreement has been sent by letter.	

CA (Compulsory acquisition), CAR (Compulsory acquisition of rights over land and temporary possession), TP (Temporary possession)  
 CAS (Compulsory acquisition of subsoil), CASTPS (Compulsory acquisition of subsoil and temporary possession of land at the surface)

No.	Land interest name/organisation and land agent's name (if applicable)	Type of interest	Plot(s)	Land require ment	Status of negotiations with land interest			RR ref. no(s).
600 Cont'd	Lynn Stella Power-Berry	Cat 1 and 3	33-120	CAR	2018-10-09	Letter	Section 42 Statutory consultation notification sent	N/A
					2018-10-09	Letter	Land Interest Questionnaire sent	
					2019-02-08	Letter	Land Interest Questionnaire reminder sent	
					2020-01-27	Letter	Supplementary consultation notification sent	
					2020-07-13	Letter	Design Refinement consultation notification sent	
					2020-09-29	Letter	An invitation has been sent to negotiate and acquire land interests by voluntary agreement	
					2021-07-13	Letter	Community Impacts consultation notification sent	
					2021-10-26	Letter	An invitation has been sent to negotiate and acquire land interests by voluntary agreement	
					2022-05-13	Letter	Local Refinement consultation notification sent	
					2022-05-24	Letter	Local Refinement consultation extension notification sent	
					2023-01-08	Letter	Section 56 notification sent	
601	M Balogun	Cat 1 and 3	29-70	CA	2023-05-02	Letter	Section 102a notification sent	N/A
602	M K Donovan	Cat 1 and 3	29-118	CA	2023-05-02	Letter	Section 102a notification sent	N/A
603	M R Services (Essex) Limited	Cat 1	32-90	CA	2019-08-15	Letter	2019 Post-Statutory consultation notification sent	N/A
			32-91	CAR	2022-05-13	Letter	Local Refinement consultation notification sent	
			32-135	CAR	2022-05-24	Letter	Local Refinement consultation extension notification sent	
					2023-01-08	Letter	Section 56 notification sent	

CA (Compulsory acquisition), CAR (Compulsory acquisition of rights over land and temporary possession), TP (Temporary possession)  
 CAS (Compulsory acquisition of subsoil), CASTPS (Compulsory acquisition of subsoil and temporary possession of land at the surface)



No.	Land interest name/organisation and land agent's name (if applicable)	Type of interest	Plot(s)	Land requirement	Status of negotiations with land interest			RR ref. no(s).
604	Madalina Adriana Dumitrache	Cat 1 and 3	43-64	TP	2020-02-18	Letter	An invitation to negotiate and acquire land interests by voluntary agreement has been sent by letter. Supplementary consultation notification sent	N/A
					2020-07-13	Letter	Design Refinement consultation notification sent	
					2020-09-29	Letter	An invitation has been sent to negotiate and acquire land interests by voluntary agreement	
					2021-07-13	Letter	Community Impacts consultation notification sent	
					2021-10-26	Letter	An invitation has been sent to negotiate and acquire land interests by voluntary agreement	
					2022-05-13	Letter	Local Refinement consultation notification sent	
					2022-05-24	Letter	Local Refinement consultation extension notification sent	
					2023-01-08	Letter	Section 56 notification sent	
605	Maddy Ellen Bott	Cat 1 and 3	13-16	CAR	2022-05-13	Letter	An invitation to negotiate and acquire land interests by voluntary agreement has been sent by letter. Local Refinement consultation notification sent	N/A
					2022-05-24	Letter	Local Refinement consultation extension notification sent	
					2022-09-07	Letter	An invitation has been sent to negotiate and acquire land interests by voluntary agreement	
					2023-01-08	Letter	Section 56 notification sent	
606	Malcolm Edward Sherrington	Cat 1 and 3	05-16	CAR	2020-01-27	Letter	An invitation to negotiate and acquire land interests by voluntary agreement has been sent by letter. Supplementary consultation notification sent	N/A
					2020-07-13	Letter	Design Refinement consultation notification sent	
					2020-09-29	Letter	An invitation has been sent to negotiate and acquire land interests by voluntary agreement	
					2021-07-13	Letter	Community Impacts consultation notification sent	
					2021-10-26	Letter	An invitation has been sent to negotiate and acquire land interests by voluntary agreement	
					2022-03-10	Letter	Survey access request sent	

CA (Compulsory acquisition), CAR (Compulsory acquisition of rights over land and temporary possession), TP (Temporary possession)  
CAS (Compulsory acquisition of subsoil), CASTPS (Compulsory acquisition of subsoil and temporary possession of land at the surface)

No.	Land interest name/organisation and land agent's name (if applicable)	Type of interest	Plot(s)	Land requirement	Status of negotiations with land interest			RR ref. no(s).
606 Cont'd					2022-05-13	Letter	Local Refinement consultation notification sent	
					2022-05-24	Letter	Local Refinement consultation extension notification sent	
					2023-01-08	Letter	Section 56 notification sent	
607	Malgorzata Wlazio	Cat 1 and 3	30-34	TP	2020-09-29	Letter	An invitation to negotiate and acquire land interests by voluntary agreement has been sent by letter. An invitation has been sent to negotiate and acquire land interests by voluntary agreement	N/A
					2021-07-13	Letter	Community Impacts consultation notification sent	
					2021-10-26	Letter	An invitation has been sent to negotiate and acquire land interests by voluntary agreement	
					2022-05-13	Letter	Local Refinement consultation notification sent	
					2022-05-24	Letter	Local Refinement consultation extension notification sent	
					2023-01-08	Letter	Section 56 notification sent	
608	Malthurst South East Limited Motor Fuel Group	Cat 1	06-175 06-196	CA CA	2017-04-12	Letter	The Applicant has agreed Heads of Terms for a cooperation agreement. Preferred Route Announcement notification sent	RR-0633
					2017-06-07	Meeting	Initial meeting following the Preferred Route Announcement to provide a Project update and discuss impact of proposals and potential mitigation	
					2017-08-17	Letter	Survey access request sent	
					2017-09-05	Email	Correspondence regarding survey access	
					2017-10-31	Letter	Order Limits update notification sent	
					2017-11-01	Email	Correspondence regarding survey works agreement	
					2018-04-10	Email	Correspondence regarding survey access	
					2018-05-14	Letter	Land Interest Questionnaire sent	
					2018-05-15	Meeting	Discussion regarding Project update and the impact of the Project on their interests	
					2018-05-24	Letter	Land Interest Questionnaire response	

CA (Compulsory acquisition), CAR (Compulsory acquisition of rights over land and temporary possession), TP (Temporary possession)  
CAS (Compulsory acquisition of subsoil), CASTPS (Compulsory acquisition of subsoil and temporary possession of land at the surface)

No.	Land interest name/organisation and land agent's name (if applicable)	Type of interest	Plot(s)	Land require ment	Status of negotiations with land interest	RR ref. no(s).
608 Cont'd					<p>2018-05-31 Email Correspondence regarding survey access</p> <p>2018-09-04 Phone Call Conversation regarding survey access</p> <p>2018-10-09 Letter Section 42 Statutory consultation notification sent</p> <p>2019-08-15 Letter 2019 Post-Statutory consultation notification sent</p> <p>2019-08-27 Letter Correspondence regarding Supplementary consultation</p> <p>2019-09-03 Email Correspondence regarding survey works</p> <p>2019-11-08 Letter Land Interest Questionnaire sent</p> <p>2020-01-08 Email Correspondence regarding survey works</p> <p>2020-01-17 Email Correspondence regarding survey licence</p> <p>2020-01-27 Letter Supplementary consultation notification sent</p> <p>2020-01-30 Letter Land Interest Questionnaire response</p> <p>2020-02-26 Phone Call Conversation with agent clarifying land requirements and proposing agreement</p> <p>2020-04-30 Email Correspondence attaching draft Heads of Terms for agreement</p> <p>2020-05-13 Email Correspondence from agent regarding draft Heads of Terms agreement</p> <p>2020-05-19 Phone Call Conversation with agent to discuss the Heads of Terms</p> <p>2020-05-22 Email Correspondence clarifying aspects of Heads of Terms agreement</p> <p>2020-06-10 Meeting Discussion regarding practicalities and timescales associated with transferring the land with agent and landowner's operational employees</p> <p>2020-07-13 Letter Design Refinement consultation notification sent</p> <p>2020-08-24 Phone Call Conversation with agent to refine the Heads of Terms</p> <p>2020-09-08 Email Correspondence attaching updated Heads of Terms agreement</p> <p>2020-09-29 Letter An invitation has been sent to negotiate and acquire land interests by voluntary agreement</p> <p>2020-10-06 Email Correspondence requesting further information about the Project and effect on property</p>	

CA (Compulsory acquisition), CAR (Compulsory acquisition of rights over land and temporary possession), TP (Temporary possession)  
CAS (Compulsory acquisition of subsoil), CASTPS (Compulsory acquisition of subsoil and temporary possession of land at the surface)

No.	Land interest name/organisation and land agent's name (if applicable)	Type of interest	Plot(s)	Land requirement	Status of negotiations with land interest	RR ref. no(s).
608 Cont'd					<p>2021-04-13 Email Correspondence requesting survey access</p> <p>2021-05-10 Email Correspondence requesting survey access</p> <p>2021-05-12 Email Correspondence confirming Heads of Terms agreement for a voluntary agreement</p> <p>2021-07-13 Letter Community Impacts consultation notification sent</p> <p>2021-08-09 Email Correspondence regarding Community Impacts consultation</p> <p>2021-09-13 Email Correspondence regarding survey payment</p> <p>2021-10-26 Letter An invitation has been sent to negotiate and acquire land interests by voluntary agreement</p> <p>2021-11-03 Email Correspondence regarding draft Heads of Terms agreement</p> <p>2022-05-13 Letter Local Refinement consultation notification sent</p> <p>2022-05-19 Email Correspondence requesting survey access</p> <p>2022-05-24 Letter Local Refinement consultation extension notification sent</p> <p>2022-06-07 Email Correspondence regarding survey access request</p> <p>2022-09-02 Email Correspondence to agent outlining current expectations as to scope of decommissioning responsibilities</p> <p>2022-10-13 Email Correspondence to agent chasing progress on voluntary agreement and updating on Applicants programme</p> <p>2022-11-16 Meeting Meeting with agent and landowner to discuss decommissioning expectations in order to finalise voluntary agreement</p> <p>2023-01-08 Letter Section 56 notification sent</p> <p>2023-01-10 Email Correspondence from agent confirming extent of decommissioning works to be included in voluntary agreement</p> <p>2023-01-26 Email Correspondence to agent and landowner confirming agreement to decommissioning and specific drafting to be included in voluntary agreement</p> <p>2023-02-20 Email Correspondence to agent and landowner attaching final form of voluntary agreement for approval and signing</p> <p>2023-05-10 Email Correspondence from agent with an update on final drafting matters to be addressed in the voluntary agreement</p>	

CA (Compulsory acquisition), CAR (Compulsory acquisition of rights over land and temporary possession), TP (Temporary possession)  
CAS (Compulsory acquisition of subsoil), CASTPS (Compulsory acquisition of subsoil and temporary possession of land at the surface)

No.	Land interest name/organisation and land agent's name (if applicable)	Type of interest	Plot(s)	Land require ment	Status of negotiations with land interest	RR ref. no(s).
609	Mandy Martin Paul Kenneth Martin	Cat 1 and 3	09-14	TP	<p>A licence to acquire rights in relation to the landowner's subsoil up to the half-width of the highway has been agreed and completed.</p> <p>2018-10-09 Letter Section 42 Statutory consultation notification sent</p> <p>2018-10-09 Letter Land Interest Questionnaire sent</p> <p>2019-02-08 Letter Land Interest Questionnaire reminder sent</p> <p>2020-01-27 Letter Supplementary consultation notification sent</p> <p>2020-07-13 Letter Design Refinement consultation notification sent</p> <p>2020-09-29 Letter An invitation has been sent to negotiate and acquire land interests by voluntary agreement</p> <p>2020-10-17 Email Correspondence regarding interest in voluntary agreement</p> <p>2020-10-26 Email Correspondence regarding voluntary agreement</p> <p>2021-01-19 Email Correspondence sending voluntary licence agreement</p> <p>2021-07-13 Letter Community Impacts consultation notification sent</p> <p>2021-08-13 Email Correspondence regarding voluntary agreement</p> <p>2021-09-11 Email Correspondence regarding voluntary licence agreement letter</p> <p>2022-05-13 Letter Local Refinement consultation notification sent</p> <p>2022-05-24 Letter Local Refinement consultation extension notification sent</p> <p>2023-01-08 Letter Section 56 notification sent</p>	RR-0634
610	Mandy Wolfe	Cat 1 and 3	43-85	TP	<p>An invitation to negotiate and acquire land interests by voluntary agreement has been sent by letter.</p> <p>2020-01-27 Letter Supplementary consultation notification sent</p> <p>2020-07-13 Letter Design Refinement consultation notification sent</p> <p>2020-09-29 Letter An invitation has been sent to negotiate and acquire land interests by voluntary agreement</p> <p>2021-07-13 Letter Community Impacts consultation notification sent</p> <p>2021-10-26 Letter An invitation has been sent to negotiate and acquire land interests by voluntary agreement</p>	N/A

CA (Compulsory acquisition), CAR (Compulsory acquisition of rights over land and temporary possession), TP (Temporary possession)  
 CAS (Compulsory acquisition of subsoil), CASTPS (Compulsory acquisition of subsoil and temporary possession of land at the surface)

No.	Land interest name/organisation and land agent's name (if applicable)	Type of interest	Plot(s)	Land requirement	Status of negotiations with land interest			RR ref. no(s).
610 Cont'd					2022-05-13	Letter	Local Refinement consultation notification sent	
					2022-05-24	Letter	Local Refinement consultation extension notification sent	
					2023-01-08	Letter	Section 56 notification sent	
611	Marc John Hales	Cat 1 and 3	26-54	CAR	2018-10-09	Letter	An invitation to negotiate and acquire land interests by voluntary agreement has been sent by letter. Land Interest Questionnaire sent	N/A
					2019-02-08	Letter	Land Interest Questionnaire reminder sent	
					2020-09-29	Letter	An invitation has been sent to negotiate and acquire land interests by voluntary agreement	
					2021-07-13	Letter	Community Impacts consultation notification sent	
					2021-10-26	Letter	An invitation has been sent to negotiate and acquire land interests by voluntary agreement	
					2022-05-13	Letter	Local Refinement consultation notification sent	
					2022-05-24	Letter	Local Refinement consultation extension notification sent	
					2023-01-08	Letter	Section 56 notification sent	
612	Margaret Jean Lehan	Cat 1 and 3	24-186	TP	2018-10-09	Letter	An invitation to negotiate and acquire land interests by voluntary agreement has been sent by letter. Land Interest Questionnaire sent	N/A
					2018-10-09	Letter	Section 42 Statutory consultation notification sent	
					2019-02-08	Letter	Land Interest Questionnaire reminder sent	
					2020-01-27	Letter	Supplementary consultation notification sent	
					2020-07-13	Letter	Design Refinement consultation notification sent	
					2020-09-29	Letter	An invitation has been sent to negotiate and acquire land interests by voluntary agreement	
					2021-07-13	Letter	Community Impacts consultation notification sent	
					2021-10-26	Letter	An invitation has been sent to negotiate and acquire land interests by voluntary agreement	
					2022-05-13	Letter	Local Refinement consultation notification sent	

CA (Compulsory acquisition), CAR (Compulsory acquisition of rights over land and temporary possession), TP (Temporary possession)  
CAS (Compulsory acquisition of subsoil), CASTPS (Compulsory acquisition of subsoil and temporary possession of land at the surface)

No.	Land interest name/organisation and land agent's name (if applicable)	Type of interest	Plot(s)	Land require ment	Status of negotiations with land interest	RR ref. no(s).
612 Cont'd					2022-05-24 Letter Local Refinement consultation extension notification sent 2023-01-08 Letter Section 56 notification sent	
613	Margaret Rose Hollamby	Cat 1 and 3	26-66 28-49	CAR CAR	An invitation to negotiate and acquire land interests by voluntary agreement has been sent by letter. 2020-01-27 Letter Supplementary consultation notification sent 2020-07-13 Letter Design Refinement consultation notification sent 2020-09-29 Letter An invitation has been sent to negotiate and acquire land interests by voluntary agreement 2021-07-13 Letter Community Impacts consultation notification sent 2021-10-26 Letter An invitation has been sent to negotiate and acquire land interests by voluntary agreement 2022-05-13 Letter Local Refinement consultation notification sent 2022-05-24 Letter Local Refinement consultation extension notification sent 2023-01-08 Letter Section 56 notification sent	N/A
614	Maria Angela Barness	Cat 1 and 3	33-232	CAR	An invitation to negotiate and acquire land interests by voluntary agreement has been sent by letter. 2018-10-09 Letter Land Interest Questionnaire sent 2018-10-09 Letter Section 42 Statutory consultation notification sent 2019-02-08 Letter Land Interest Questionnaire reminder sent 2020-01-27 Letter Supplementary consultation notification sent 2020-07-13 Letter Design Refinement consultation notification sent 2020-09-29 Letter An invitation has been sent to negotiate and acquire land interests by voluntary agreement 2021-07-13 Letter Community Impacts consultation notification sent 2021-10-26 Letter An invitation has been sent to negotiate and acquire land interests by voluntary agreement 2022-05-13 Letter Local Refinement consultation notification sent 2022-05-24 Letter Local Refinement consultation extension notification sent	N/A

CA (Compulsory acquisition), CAR (Compulsory acquisition of rights over land and temporary possession), TP (Temporary possession)  
 CAS (Compulsory acquisition of subsoil), CASTPS (Compulsory acquisition of subsoil and temporary possession of land at the surface)

No.	Land interest name/organisation and land agent's name (if applicable)	Type of interest	Plot(s)	Land require ment	Status of negotiations with land interest			RR ref. no(s).
614 Cont'd					2023-01-08	Letter	Section 56 notification sent	
615	Maria Magdalena Parker	Cat 1, 2 and 3	24-83 24-84 24-90 24-93 27-69	CAR CAR CAR CAR CAR	2018-10-09 2018-10-09 2018-11-14 2019-10-31 2019-11-08 2019-12-03 2020-01-27 2020-03-12 2020-07-13 2020-09-29 2020-10-19 2021-07-13 2021-10-26 2022-05-13 2022-05-24 2023-01-08	Letter Letter Letter Meeting Letter Letter Letter Email Letter Letter Email Letter Letter Letter Letter Letter	An invitation to negotiate and acquire land interests by voluntary agreement has been sent by letter. Land Interest Questionnaire sent Section 42 Statutory consultation notification sent Land Interest Questionnaire response Discussion regarding unregistered land Land Interest Questionnaire sent Land Interest Questionnaire response Supplementary consultation notification sent Correspondence regarding unregistered land Design Refinement consultation notification sent An invitation has been sent to negotiate and acquire land interests by voluntary agreement Correspondence regarding voluntary agreement letter Community Impacts consultation notification sent An invitation has been sent to negotiate and acquire land interests by voluntary agreement Local Refinement consultation notification sent Local Refinement consultation extension notification sent Section 56 notification sent	N/A
616	Maria Misca	Cat 1 and 3	28-78	CA	2018-10-09 2018-10-09 2019-02-08	Letter Letter Letter	An invitation to negotiate and acquire land interests by voluntary agreement has been sent by letter. Section 42 Statutory consultation notification sent Land Interest Questionnaire sent Land Interest Questionnaire reminder sent	N/A

CA (Compulsory acquisition), CAR (Compulsory acquisition of rights over land and temporary possession), TP (Temporary possession)  
 CAS (Compulsory acquisition of subsoil), CASTPS (Compulsory acquisition of subsoil and temporary possession of land at the surface)



No.	Land interest name/organisation and land agent's name (if applicable)	Type of interest	Plot(s)	Land require ment	Status of negotiations with land interest	RR ref. no(s).
616 Cont'd					2020-01-27 Letter Supplementary consultation notification sent 2020-07-13 Letter Design Refinement consultation notification sent 2020-09-29 Letter An invitation has been sent to negotiate and acquire land interests by voluntary agreement 2021-07-13 Letter Community Impacts consultation notification sent 2021-10-26 Letter An invitation has been sent to negotiate and acquire land interests by voluntary agreement 2022-05-13 Letter Local Refinement consultation notification sent 2022-05-24 Letter Local Refinement consultation extension notification sent 2023-01-08 Letter Section 56 notification sent	
617	Maria Sweeney	Cat 1	42-12	CAR	Access to the site impacted by proposed temporary works, however, access to the site would be maintained at all times. The Applicant undertook a site visit 31 January 2022. Positive discussion on the Project and potential impacts. The Occupiers have requested limited engagement and only when project updates about their site evolved. 2022-05-13 Letter Local Refinement consultation notification sent 2022-05-24 Letter Local Refinement consultation extension notification sent 2023-01-08 Letter Section 56 notification sent	N/A
618	Marian Langbridge	Cat 1 and 3	42-63	CA	An invitation to negotiate and acquire land interests by voluntary agreement has been sent by letter. 2021-07-07 Email Correspondence regarding concerns about the Project and effect on property 2022-05-13 Letter Local Refinement consultation notification sent 2022-05-24 Letter Local Refinement consultation extension notification sent 2022-09-07 Letter An invitation has been sent to negotiate and acquire land interests by voluntary agreement 2023-01-08 Letter Section 56 notification sent	N/A
619	Marina Frances Crawley	Cat 1 and 3	30-73	TP	An invitation to negotiate and acquire land interests by voluntary agreement has been sent by letter. 2020-07-13 Letter Design Refinement consultation notification sent	N/A

CA (Compulsory acquisition), CAR (Compulsory acquisition of rights over land and temporary possession), TP (Temporary possession)  
 CAS (Compulsory acquisition of subsoil), CASTPS (Compulsory acquisition of subsoil and temporary possession of land at the surface)

No.	Land interest name/organisation and land agent's name (if applicable)	Type of interest	Plot(s)	Land require ment	Status of negotiations with land interest	RR ref. no(s).
619 Cont'd					2020-09-29 Letter An invitation has been sent to negotiate and acquire land interests by voluntary agreement 2021-07-13 Letter Community Impacts consultation notification sent 2021-10-26 Letter An invitation has been sent to negotiate and acquire land interests by voluntary agreement 2022-05-13 Letter Local Refinement consultation notification sent 2022-05-24 Letter Local Refinement consultation extension notification sent 2023-01-08 Letter Section 56 notification sent	
620	Marion Oliver	Cat 1 and 3	42-169	CAR	An invitation to negotiate and acquire land interests by voluntary agreement has been sent by letter. 2018-10-09 Letter Land Interest Questionnaire sent 2018-10-09 Letter Section 42 Statutory consultation notification sent 2019-02-08 Letter Land Interest Questionnaire reminder sent 2020-01-27 Letter Supplementary consultation notification sent 2020-07-13 Letter Design Refinement consultation notification sent 2020-09-29 Letter An invitation has been sent to negotiate and acquire land interests by voluntary agreement 2021-07-13 Letter Community Impacts consultation notification sent 2021-10-26 Letter An invitation has been sent to negotiate and acquire land interests by voluntary agreement 2022-05-13 Letter Local Refinement consultation notification sent 2022-05-24 Letter Local Refinement consultation extension notification sent 2023-01-08 Letter Section 56 notification sent	N/A
621	Mark Andrew Joyce	Cat 1 and 3	39-55	CAR	Discussion held with landowner at consultation event, they are aware of the Project, its effect on their property and the options available to them. 2018-10-09 Letter Section 42 Statutory consultation notification sent 2018-10-09 Letter Land Interest Questionnaire sent 2020-01-27 Letter Supplementary consultation notification sent	N/A

CA (Compulsory acquisition), CAR (Compulsory acquisition of rights over land and temporary possession), TP (Temporary possession)  
 CAS (Compulsory acquisition of subsoil), CASTPS (Compulsory acquisition of subsoil and temporary possession of land at the surface)

No.	Land interest name/organisation and land agent's name (if applicable)	Type of interest	Plot(s)	Land require ment	Status of negotiations with land interest	RR ref. no(s).
621 Cont'd					2020-07-13 Letter Design Refinement consultation notification sent 2021-07-13 Letter Community Impacts consultation notification sent 2021-10-26 Letter An invitation has been sent to negotiate and acquire land interests by voluntary agreement 2022-05-13 Letter Local Refinement consultation notification sent 2022-05-24 Letter Local Refinement consultation extension notification sent 2023-01-08 Letter Section 56 notification sent	
622	Mark Francis Pascoe	Cat 1 and 3	33-117	CAR	An invitation to negotiate and acquire land interests by voluntary agreement has been sent by letter. 2018-10-09 Letter Land Interest Questionnaire sent 2018-10-09 Letter Section 42 Statutory consultation notification sent 2019-02-08 Letter Land Interest Questionnaire reminder sent 2019-05-28 Letter Land Interest Questionnaire response 2020-01-27 Letter Supplementary consultation notification sent 2020-07-13 Letter Design Refinement consultation notification sent 2020-09-29 Letter An invitation has been sent to negotiate and acquire land interests by voluntary agreement 2021-05-04 Letter Survey access request sent 2021-07-13 Letter Community Impacts consultation notification sent 2021-10-26 Letter An invitation has been sent to negotiate and acquire land interests by voluntary agreement 2022-05-13 Letter Local Refinement consultation notification sent 2022-05-24 Letter Local Refinement consultation extension notification sent 2023-01-08 Letter Section 56 notification sent	N/A
623	Mark Graham Liddard	Cat 1 and 3	30-44	TP	An invitation to negotiate and acquire land interests by voluntary agreement has been sent by letter. 2020-07-13 Letter Design Refinement consultation notification sent	N/A

CA (Compulsory acquisition), CAR (Compulsory acquisition of rights over land and temporary possession), TP (Temporary possession)  
 CAS (Compulsory acquisition of subsoil), CASTPS (Compulsory acquisition of subsoil and temporary possession of land at the surface)

No.	Land interest name/organisation and land agent's name (if applicable)	Type of interest	Plot(s)	Land require ment	Status of negotiations with land interest	RR ref. no(s).
623 Cont'd					2020-09-29 Letter An invitation has been sent to negotiate and acquire land interests by voluntary agreement 2021-07-13 Letter Community Impacts consultation notification sent 2021-10-26 Letter An invitation has been sent to negotiate and acquire land interests by voluntary agreement 2022-05-13 Letter Local Refinement consultation notification sent 2022-05-24 Letter Local Refinement consultation extension notification sent 2023-01-08 Letter Section 56 notification sent	
624	Mark Rainsford Bavin  Charles Oliver - Caxtons (as agent)	Cat 1, 2 and 3	03-92 03-93 03-101	CA CA CA	The Applicant agreed Heads of Terms for a voluntary agreement and solicitors were instructed. However, the landowner decided not to progress.  2020-01-27 Letter Supplementary consultation notification sent 2020-03-16 Letter Land Interest Questionnaire sent 2020-07-02 Letter Land Interest Questionnaire response 2020-07-13 Letter Design Refinement consultation notification sent 2020-09-29 Letter An invitation has been sent to negotiate and acquire land interests by voluntary agreement 2020-11-12 Email Correspondence regarding voluntary agreement 2021-06-21 Email Correspondence regarding Heads of Terms agreement 2021-07-13 Letter Community Impacts consultation notification sent 2022-05-13 Letter Local Refinement consultation notification sent 2022-05-24 Letter Local Refinement consultation extension notification sent 2023-01-08 Letter Section 56 notification sent	RR-0653
625	Mark Stuart Stevens	Cat 1 and 3	33-236	CAR	An invitation to negotiate and acquire land interests by voluntary agreement has been sent by letter. 2018-10-09 Letter Section 42 Statutory consultation notification sent 2018-10-09 Letter Land Interest Questionnaire sent	N/A

CA (Compulsory acquisition), CAR (Compulsory acquisition of rights over land and temporary possession), TP (Temporary possession)  
 CAS (Compulsory acquisition of subsoil), CASTPS (Compulsory acquisition of subsoil and temporary possession of land at the surface)

No.	Land interest name/organisation and land agent's name (if applicable)	Type of interest	Plot(s)	Land requirement	Status of negotiations with land interest			RR ref. no(s).
625 Cont'd					2020-01-27	Letter	Supplementary consultation notification sent	
					2020-07-13	Letter	Design Refinement consultation notification sent	
					2021-07-13	Letter	Community Impacts consultation notification sent	
					2022-05-13	Letter	Local Refinement consultation notification sent	
					2022-05-24	Letter	Local Refinement consultation extension notification sent	
					2023-01-08	Letter	Section 56 notification sent	
626	Mark Willett	Cat 1 and 3	33-215	CAR	2018-10-09	Letter	An invitation to negotiate and acquire land interests by voluntary agreement has been sent by letter. Land Interest Questionnaire sent	N/A
					2018-10-09	Letter	Section 42 Statutory consultation notification sent	
					2019-02-08	Letter	Land Interest Questionnaire reminder sent	
					2019-05-08	Letter	Land Interest Questionnaire response	
					2020-01-27	Letter	Supplementary consultation notification sent	
					2020-07-13	Letter	Design Refinement consultation notification sent	
					2020-09-29	Letter	An invitation has been sent to negotiate and acquire land interests by voluntary agreement	
					2021-07-13	Letter	Community Impacts consultation notification sent	
					2021-10-26	Letter	An invitation has been sent to negotiate and acquire land interests by voluntary agreement	
					2022-05-13	Letter	Local Refinement consultation notification sent	
					2022-05-24	Letter	Local Refinement consultation extension notification sent	
					2023-01-08	Letter	Section 56 notification sent	
627	Marlyn Properties Limited	Cat 1, 2 and 3	41-05	CAR	2022-05-13	Letter	An invitation to negotiate and acquire land interests by voluntary agreement has been sent by letter. Local Refinement consultation notification sent	N/A
			41-06	TP	2022-05-23	Phone Call	Conversation regarding utility works	

CA (Compulsory acquisition), CAR (Compulsory acquisition of rights over land and temporary possession), TP (Temporary possession)  
CAS (Compulsory acquisition of subsoil), CASTPS (Compulsory acquisition of subsoil and temporary possession of land at the surface)

No.	Land interest name/organisation and land agent's name (if applicable)	Type of interest	Plot(s)	Land require ment	Status of negotiations with land interest			RR ref. no(s).
627 Cont'd			41-09	TP	2022-05-24	Letter	Local Refinement consultation extension notification sent	
			41-16	TP	2022-07-27	Email	Correspondence requesting survey access	
					2022-08-02	Letter	Land Interest Questionnaire sent	
					2022-09-07	Letter	An invitation has been sent to negotiate and acquire land interests by voluntary agreement	
					2023-01-08	Letter	Section 56 notification sent	
628	Martin Craig Digby	Cat 1 and 3	28-54	CAR	2020-01-27	Letter	An invitation to negotiate and acquire land interests by voluntary agreement has been sent by letter.	N/A
					2020-07-13	Letter	Supplementary consultation notification sent	
					2020-09-29	Letter	Design Refinement consultation notification sent	
					2020-09-29	Letter	An invitation has been sent to negotiate and acquire land interests by voluntary agreement	
					2021-07-13	Letter	Community Impacts consultation notification sent	
					2021-10-26	Letter	An invitation has been sent to negotiate and acquire land interests by voluntary agreement	
					2022-05-13	Letter	Local Refinement consultation notification sent	
629	Martin Jonathan Hardwick-Smith	Cat 1	47-33	CA	2018-03-22	Letter	An invitation to negotiate and acquire land interests by voluntary agreement has been sent by letter.	N/A
					2020-07-13	Letter	Survey access request sent	
					2020-07-13	Letter	Design Refinement consultation notification sent	
					2020-09-29	Letter	An invitation has been sent to negotiate and acquire land interests by voluntary agreement	
					2020-10-18	Email	Correspondence regarding interest in voluntary agreement	
					2021-01-19	Email	Correspondence regarding voluntary agreement	
					2021-07-13	Letter	Community Impacts consultation notification sent	

CA (Compulsory acquisition), CAR (Compulsory acquisition of rights over land and temporary possession), TP (Temporary possession)  
 CAS (Compulsory acquisition of subsoil), CASTPS (Compulsory acquisition of subsoil and temporary possession of land at the surface)

No.	Land interest name/organisation and land agent's name (if applicable)	Type of interest	Plot(s)	Land require ment	Status of negotiations with land interest			RR ref. no(s).
629 Cont'd					2021-10-26	Letter	An invitation has been sent to negotiate and acquire land interests by voluntary agreement	
					2022-05-13	Letter	Local Refinement consultation notification sent	
					2022-05-24	Letter	Local Refinement consultation extension notification sent	
					2023-01-08	Letter	Section 56 notification sent	
630	Martin O'Neill	Cat 1 and 3	30-23	TP	2020-07-13	Letter	An invitation to negotiate and acquire land interests by voluntary agreement has been sent by letter. Design Refinement consultation notification sent	N/A
					2020-09-29	Letter	An invitation has been sent to negotiate and acquire land interests by voluntary agreement	
					2021-07-13	Letter	Community Impacts consultation notification sent	
					2021-10-26	Letter	An invitation has been sent to negotiate and acquire land interests by voluntary agreement	
					2022-05-13	Letter	Local Refinement consultation notification sent	
					2022-05-24	Letter	Local Refinement consultation extension notification sent	
					2023-01-08	Letter	Section 56 notification sent	
631	Martin Sweeney	Cat 1	42-12	CAR			Access to the site impacted by proposed temporary works, however, access to the site would be maintained at all times. The Applicant undertook a site visit 31 January 2022. Positive discussion on the Project and potential impacts. The Occupiers have requested limited engagement and only when project updates about their site evolved.	N/A
					2022-05-13	Letter	Local Refinement consultation notification sent	
					2022-05-24	Letter	Local Refinement consultation extension notification sent	
					2023-01-08	Letter	Section 56 notification sent	
632	Martin Victor Wolsey	Cat 1 and 3	42-142	CAR	2018-10-09	Letter	An invitation to negotiate and acquire land interests by voluntary agreement has been sent by letter. Land Interest Questionnaire sent	N/A
					2018-10-09	Letter	Section 42 Statutory consultation notification sent	
					2019-02-08	Letter	Land Interest Questionnaire reminder sent	

CA (Compulsory acquisition), CAR (Compulsory acquisition of rights over land and temporary possession), TP (Temporary possession)  
 CAS (Compulsory acquisition of subsoil), CASTPS (Compulsory acquisition of subsoil and temporary possession of land at the surface)

No.	Land interest name/organisation and land agent's name (if applicable)	Type of interest	Plot(s)	Land require ment	Status of negotiations with land interest			RR ref. no(s).
632 Cont'd					2020-01-27	Letter	Supplementary consultation notification sent	
					2020-07-13	Letter	Design Refinement consultation notification sent	
					2020-09-29	Letter	An invitation has been sent to negotiate and acquire land interests by voluntary agreement	
					2021-07-13	Letter	Community Impacts consultation notification sent	
					2021-10-26	Letter	An invitation has been sent to negotiate and acquire land interests by voluntary agreement	
					2022-05-13	Letter	Local Refinement consultation notification sent	
					2022-05-24	Letter	Local Refinement consultation extension notification sent	
					2023-01-08	Letter	Section 56 notification sent	
633	Martina Czako	Cat 1 and 3	09-34	TP			An invitation to negotiate and acquire land interests by voluntary agreement has been sent by letter.	
					2022-05-13	Letter	Local Refinement consultation notification sent	N/A
					2022-05-24	Letter	Local Refinement consultation extension notification sent	
					2022-09-07	Letter	An invitation has been sent to negotiate and acquire land interests by voluntary agreement	
					2023-01-08	Letter	Section 56 notification sent	
634	Marvin Developments Limited	Cat 1, 2 and 3	43-42	CA			An invitation to negotiate and acquire land interests by voluntary agreement has been sent by letter.	
			43-45	TP	2020-02-24	Email	Correspondence regarding title ownership	N/A
			43-54	CAR	2020-07-13	Letter	Design Refinement consultation notification sent	
			43-55	CAR	2020-09-29	Letter	An invitation has been sent to negotiate and acquire land interests by voluntary agreement	
					2021-01-08	Email	Correspondence regarding Project update	
					2021-07-13	Letter	Community Impacts consultation notification sent	
					2021-10-26	Letter	An invitation has been sent to negotiate and acquire land interests by voluntary agreement	
					2022-05-13	Letter	Local Refinement consultation notification sent	

CA (Compulsory acquisition), CAR (Compulsory acquisition of rights over land and temporary possession), TP (Temporary possession)  
 CAS (Compulsory acquisition of subsoil), CASTPS (Compulsory acquisition of subsoil and temporary possession of land at the surface)



No.	Land interest name/organisation and land agent's name (if applicable)	Type of interest	Plot(s)	Land requirement	Status of negotiations with land interest			RR ref. no(s).
634 Cont'd					2022-05-24	Letter	Local Refinement consultation extension notification sent	
					2023-01-08	Letter	Section 56 notification sent	
635	Mary Agnes Hammond	Cat 1 and 3	33-161	CAR	2018-10-09	Letter	An invitation to negotiate and acquire land interests by voluntary agreement has been sent by letter. Land Interest Questionnaire sent	N/A
					2018-10-09	Letter	Section 42 Statutory consultation notification sent	
					2019-02-08	Letter	Land Interest Questionnaire reminder sent	
					2020-01-27	Letter	Supplementary consultation notification sent	
					2020-07-13	Letter	Design Refinement consultation notification sent	
					2020-09-29	Letter	An invitation has been sent to negotiate and acquire land interests by voluntary agreement	
					2021-07-13	Letter	Community Impacts consultation notification sent	
					2021-10-26	Letter	An invitation has been sent to negotiate and acquire land interests by voluntary agreement	
					2022-05-13	Letter	Local Refinement consultation notification sent	
					2022-05-24	Letter	Local Refinement consultation extension notification sent	
					2023-01-08	Letter	Section 56 notification sent	
636	Mary Ann Burman	Cat 1	26-03	CA	2020-10-15	Letter	An invitation to negotiate and acquire land interests by voluntary agreement has been sent by letter. An invitation has been sent to negotiate and acquire land interests by voluntary agreement	N/A
					2021-07-13	Letter	Community Impacts consultation notification sent	
					2021-10-26	Letter	An invitation has been sent to negotiate and acquire land interests by voluntary agreement	
					2022-05-13	Letter	Local Refinement consultation notification sent	
					2022-05-24	Letter	Local Refinement consultation extension notification sent	
					2023-01-08	Letter	Section 56 notification sent	

CA (Compulsory acquisition), CAR (Compulsory acquisition of rights over land and temporary possession), TP (Temporary possession)  
CAS (Compulsory acquisition of subsoil), CASTPS (Compulsory acquisition of subsoil and temporary possession of land at the surface)

No.	Land interest name/organisation and land agent's name (if applicable)	Type of interest	Plot(s)	Land requirement	Status of negotiations with land interest	RR ref. no(s).
637	Mary Veronica Davis	Cat 1 and 3	33-239	CAR	<p>An invitation to negotiate and acquire land interests by voluntary agreement has been sent by letter.</p> <p>2020-07-13 Letter Design Refinement consultation notification sent</p> <p>2020-09-29 Letter An invitation has been sent to negotiate and acquire land interests by voluntary agreement</p> <p>2021-07-13 Letter Community Impacts consultation notification sent</p> <p>2021-10-26 Letter An invitation has been sent to negotiate and acquire land interests by voluntary agreement</p> <p>2022-05-13 Letter Local Refinement consultation notification sent</p> <p>2022-05-24 Letter Local Refinement consultation extension notification sent</p> <p>2023-01-08 Letter Section 56 notification sent</p>	N/A
638	Mary Wendy Pottle	Cat 1 and 3	13-29	CAR	<p>An invitation to negotiate and acquire land interests by voluntary agreement has been sent by letter.</p> <p>2018-10-09 Letter Section 42 Statutory consultation notification sent</p> <p>2018-10-09 Letter Land Interest Questionnaire sent</p> <p>2019-02-08 Letter Land Interest Questionnaire reminder sent</p> <p>2020-01-27 Letter Supplementary consultation notification sent</p> <p>2020-07-13 Letter Design Refinement consultation notification sent</p> <p>2020-09-29 Letter An invitation has been sent to negotiate and acquire land interests by voluntary agreement</p> <p>2020-10-09 Email Correspondence regarding agent fees</p> <p>2020-11-03 Email Correspondence regarding voluntary agreement</p> <p>2021-07-13 Letter Community Impacts consultation notification sent</p> <p>2021-10-26 Letter An invitation has been sent to negotiate and acquire land interests by voluntary agreement</p> <p>2022-05-13 Letter Local Refinement consultation notification sent</p> <p>2022-05-24 Letter Local Refinement consultation extension notification sent</p> <p>2023-01-08 Letter Section 56 notification sent</p>	N/A

CA (Compulsory acquisition), CAR (Compulsory acquisition of rights over land and temporary possession), TP (Temporary possession)  
 CAS (Compulsory acquisition of subsoil), CASTPS (Compulsory acquisition of subsoil and temporary possession of land at the surface)

No.	Land interest name/organisation and land agent's name (if applicable)	Type of interest	Plot(s)	Land requirement	Status of negotiations with land interest	RR ref. no(s).
639	Matthew Allan Fursedonne	Cat 1 and 3	33-284	CAR	<p>An invitation to negotiate and acquire land interests by voluntary agreement has been sent by letter.</p> <p>2020-07-13 Letter Design Refinement consultation notification sent</p> <p>2020-09-29 Letter An invitation has been sent to negotiate and acquire land interests by voluntary agreement</p> <p>2021-06-23 Email Correspondence regarding Project proposals and impact on property</p> <p>2021-07-02 Email Correspondence regarding voluntary agreement</p> <p>2021-07-13 Letter Community Impacts consultation notification sent</p> <p>2021-10-26 Letter An invitation has been sent to negotiate and acquire land interests by voluntary agreement</p> <p>2022-05-13 Letter Local Refinement consultation notification sent</p> <p>2022-05-24 Letter Local Refinement consultation extension notification sent</p> <p>2022-07-04 Email Correspondence regarding voluntary agreement and discretionary purchase application</p> <p>2022-07-13 Email Correspondence regarding discretionary purchase application</p> <p>2023-01-08 Letter Section 56 notification sent</p>	N/A
640	Matthew John Douglas	Cat 1 and 3	30-40	TP	<p>An invitation to negotiate and acquire land interests by voluntary agreement has been sent by letter.</p> <p>2020-07-13 Letter Design Refinement consultation notification sent</p> <p>2020-09-29 Letter An invitation has been sent to negotiate and acquire land interests by voluntary agreement</p> <p>2021-07-13 Letter Community Impacts consultation notification sent</p> <p>2021-10-26 Letter An invitation has been sent to negotiate and acquire land interests by voluntary agreement</p> <p>2022-05-13 Letter Local Refinement consultation notification sent</p> <p>2022-05-24 Letter Local Refinement consultation extension notification sent</p> <p>2023-01-08 Letter Section 56 notification sent</p>	N/A
641					An invitation to negotiate and acquire land interests by voluntary agreement has been sent by letter.	

CA (Compulsory acquisition), CAR (Compulsory acquisition of rights over land and temporary possession), TP (Temporary possession)  
 CAS (Compulsory acquisition of subsoil), CASTPS (Compulsory acquisition of subsoil and temporary possession of land at the surface)

No.	Land interest name/organisation and land agent's name (if applicable)	Type of interest	Plot(s)	Land requirement	Status of negotiations with land interest			RR ref. no(s).
641 Cont'd	Matthew Langbridge	Cat 1 and 3	42-63	CA	2022-05-13	Letter	Local Refinement consultation notification sent	N/A
					2022-05-24	Letter	Local Refinement consultation extension notification sent	
					2022-09-07	Letter	An invitation has been sent to negotiate and acquire land interests by voluntary agreement	
					2023-01-08	Letter	Section 56 notification sent	
642	Matthew Peters	Cat 1 and 3	06-113	CAR	2020-01-27	Letter	An invitation to negotiate and acquire land interests by voluntary agreement has been sent by letter. Supplementary consultation notification sent	N/A
					2020-07-13	Letter	Design Refinement consultation notification sent	
					2020-09-29	Letter	An invitation has been sent to negotiate and acquire land interests by voluntary agreement	
					2021-01-29	Letter	Correspondence sending voluntary licence agreement	
					2021-07-13	Letter	Community Impacts consultation notification sent	
					2021-10-26	Letter	An invitation has been sent to negotiate and acquire land interests by voluntary agreement	
					2022-05-13	Letter	Local Refinement consultation notification sent	
					2022-05-24	Letter	Local Refinement consultation extension notification sent	
					2023-01-08	Letter	Section 56 notification sent	
643	Matthew Vincent O'Mara	Cat 1 and 3	05-10	CAR	2020-01-27	Letter	An invitation to negotiate and acquire land interests by voluntary agreement has been sent by letter. Supplementary consultation notification sent	N/A
					2020-07-13	Letter	Design Refinement consultation notification sent	
					2020-09-29	Letter	An invitation has been sent to negotiate and acquire land interests by voluntary agreement	
					2021-07-13	Letter	Community Impacts consultation notification sent	
					2021-10-26	Letter	An invitation has been sent to negotiate and acquire land interests by voluntary agreement	
					2022-05-13	Letter	Local Refinement consultation notification sent	

CA (Compulsory acquisition), CAR (Compulsory acquisition of rights over land and temporary possession), TP (Temporary possession)  
 CAS (Compulsory acquisition of subsoil), CASTPS (Compulsory acquisition of subsoil and temporary possession of land at the surface)

No.	Land interest name/organisation and land agent's name (if applicable)	Type of interest	Plot(s)	Land requirement	Status of negotiations with land interest	RR ref. no(s).
643 Cont'd					2022-05-24 Letter Local Refinement consultation extension notification sent 2023-01-08 Letter Section 56 notification sent	
644	Maureen Claire Lee  Wayne Lee	Cat 1 and 3	33-135	CAR	An invitation to negotiate and acquire land interests by voluntary agreement has been sent by letter. 2018-10-09 Letter Land Interest Questionnaire sent 2018-10-09 Letter Section 42 Statutory consultation notification sent 2020-01-27 Letter Supplementary consultation notification sent 2020-07-13 Letter Design Refinement consultation notification sent 2020-09-29 Letter An invitation has been sent to negotiate and acquire land interests by voluntary agreement 2021-05-04 Letter Survey access request sent 2021-07-13 Letter Community Impacts consultation notification sent 2021-10-26 Letter An invitation has been sent to negotiate and acquire land interests by voluntary agreement 2022-05-13 Letter Local Refinement consultation notification sent 2022-05-24 Letter Local Refinement consultation extension notification sent 2023-01-08 Letter Section 56 notification sent	N/A
645	Maureen Jean Godden  Stanley George Godden	Cat 1 and 3	33-162	CAR	An invitation to negotiate and acquire land interests by voluntary agreement has been sent by letter. 2018-10-09 Letter Section 42 Statutory consultation notification sent 2018-10-09 Letter Land Interest Questionnaire sent 2019-02-08 Letter Land Interest Questionnaire reminder sent 2019-03-21 Letter Land Interest Questionnaire response 2020-01-27 Letter Supplementary consultation notification sent 2020-07-13 Letter Design Refinement consultation notification sent 2020-09-29 Letter An invitation has been sent to negotiate and acquire land interests by voluntary agreement	N/A

CA (Compulsory acquisition), CAR (Compulsory acquisition of rights over land and temporary possession), TP (Temporary possession)  
 CAS (Compulsory acquisition of subsoil), CASTPS (Compulsory acquisition of subsoil and temporary possession of land at the surface)

No.	Land interest name/organisation and land agent's name (if applicable)	Type of interest	Plot(s)	Land requirement	Status of negotiations with land interest			RR ref. no(s).
645 Cont'd					2021-07-13	Letter	Community Impacts consultation notification sent	
					2021-10-26	Letter	An invitation has been sent to negotiate and acquire land interests by voluntary agreement	
					2022-05-13	Letter	Local Refinement consultation notification sent	
					2022-05-24	Letter	Local Refinement consultation extension notification sent	
					2023-01-08	Letter	Section 56 notification sent	
646	Maureen Lowe	Cat 1 and 3	30-22	TP	2020-07-13	Letter	An invitation to negotiate and acquire land interests by voluntary agreement has been sent by letter. Design Refinement consultation notification sent	N/A
					2020-09-29	Letter	An invitation has been sent to negotiate and acquire land interests by voluntary agreement	
					2021-07-13	Letter	Community Impacts consultation notification sent	
					2021-10-26	Letter	An invitation has been sent to negotiate and acquire land interests by voluntary agreement	
					2022-05-13	Letter	Local Refinement consultation notification sent	
					2022-05-24	Letter	Local Refinement consultation extension notification sent	
					2023-01-08	Letter	Section 56 notification sent	
647	MD Shouab Miah	Cat 1 and 3	25-39	CAR	2020-01-27	Letter	An invitation to negotiate and acquire land interests by voluntary agreement has been sent by letter. Supplementary consultation notification sent	N/A
					2020-07-13	Letter	Design Refinement consultation notification sent	
					2020-09-29	Letter	An invitation has been sent to negotiate and acquire land interests by voluntary agreement	
					2021-07-13	Letter	Community Impacts consultation notification sent	
					2021-10-26	Letter	An invitation has been sent to negotiate and acquire land interests by voluntary agreement	
					2022-05-13	Letter	Local Refinement consultation notification sent	
					2022-05-24	Letter	Local Refinement consultation extension notification sent	

CA (Compulsory acquisition), CAR (Compulsory acquisition of rights over land and temporary possession), TP (Temporary possession)  
CAS (Compulsory acquisition of subsoil), CASTPS (Compulsory acquisition of subsoil and temporary possession of land at the surface)

No.	Land interest name/organisation and land agent's name (if applicable)	Type of interest	Plot(s)	Land requirement	Status of negotiations with land interest	RR ref. no(s).
647 Cont'd					2022-06-14 Email Correspondence regarding Local Refinement consultation 2022-06-17 Email Correspondence regarding voluntary agreement 2022-06-23 Email Correspondence regarding voluntary agreement 2022-07-05 Email Correspondence regarding Local Refinement consultation, Project proposals and voluntary agreement 2023-01-08 Letter Section 56 notification sent	
648	Medway Council	Cat 1 and 3	03-146	CAR	The parties have developed a Statement of Common Ground which will be updated as required during examination. It contains a record of engagement since submission of the application. 2017-09-05 Email Correspondence regarding survey access 2017-09-05 Meeting Medway Councillor briefing 2017-10-24 Meeting Discussion regarding route updates, introduction and explanation of the Environmental Impact Assessment scoping report 2017-10-31 Letter Order Limits update notification sent 2018-03-07 Letter Correspondence regarding technical stakeholder engagement 2018-03-19 Meeting Stakeholder Advisor Panel meeting 2018-04-05 Meeting Discussion regarding Statement of Community consultation 2018-06-07 Meeting Medway Councillor briefing 2018-06-25 Letter Land Interest Questionnaire sent 2018-07-12 Letter Land Interest Questionnaire sent 2018-07-31 Letter Land Interest Questionnaire response 2018-08-17 Meeting Discussion regarding traffic modelling data 2018-10-09 Letter Section 42 Statutory consultation notification sent 2019-08-15 Letter 2019 Post-Statutory consultation notification sent 2020-01-27 Letter Supplementary consultation notification sent 2020-03-02 Meeting Supplementary consultation briefing	RR-0682

CA (Compulsory acquisition), CAR (Compulsory acquisition of rights over land and temporary possession), TP (Temporary possession)  
 CAS (Compulsory acquisition of subsoil), CASTPS (Compulsory acquisition of subsoil and temporary possession of land at the surface)

No.	Land interest name/organisation and land agent's name (if applicable)	Type of interest	Plot(s)	Land require ment	Status of negotiations with land interest	RR ref. no(s).
648 Cont'd					2020-07-13 Letter Design Refinement consultation notification sent 2020-08-05 Meeting Discussion regarding Design Refinement consultation 2020-08-06 Meeting Discussion regarding issues log and Statement of Common Ground 2020-10-15 Email Correspondence regarding Non-Disclosure Agreement 2020-10-16 Meeting Discussion regarding Statement of Common Ground 2020-10-22 Email Correspondence regarding traffic modelling 2020-10-22 Meeting Discussion regarding traffic modelling and status of the Project 2020-11-03 Meeting Discussion regarding Project update and future collaboration 2020-12-07 Meeting Discussion regarding Project update following Development Consent Order withdrawal 2020-12-16 Meeting Discussion regarding Design Refinement consultation 2021-02-09 Meeting Discussion regarding traffic modelling scenarios 2021-02-11 Meeting Discussion regarding air quality in Medway 2021-02-15 Meeting Discussion regarding Medway Council's Housing Infrastructure Fund (HIF) transport proposals 2021-07-13 Letter Community Impacts consultation notification sent 2022-02-01 Letter Environmental compensation landowner engagement notification sent 2022-03-31 Email Correspondence regarding survey access request 2022-05-13 Letter Local Refinement consultation notification sent 2022-05-24 Letter Local Refinement consultation extension notification sent 2023-01-08 Letter Section 56 notification sent	
649	Mercedes Melissa Hubbard	Cat 1 and 3	28-87	CA	An invitation to negotiate and acquire land interests by voluntary agreement has been sent by letter. 2020-07-13 Letter Design Refinement consultation notification sent 2020-09-29 Letter An invitation has been sent to negotiate and acquire land interests by voluntary agreement	N/A

CA (Compulsory acquisition), CAR (Compulsory acquisition of rights over land and temporary possession), TP (Temporary possession)  
 CAS (Compulsory acquisition of subsoil), CASTPS (Compulsory acquisition of subsoil and temporary possession of land at the surface)



No.	Land interest name/organisation and land agent's name (if applicable)	Type of interest	Plot(s)	Land require ment	Status of negotiations with land interest			RR ref. no(s).
649 Cont'd					2021-07-13	Letter	Community Impacts consultation notification sent	
					2021-10-26	Letter	An invitation has been sent to negotiate and acquire land interests by voluntary agreement	
					2022-05-13	Letter	Local Refinement consultation notification sent	
					2022-05-24	Letter	Local Refinement consultation extension notification sent	
					2023-01-08	Letter	Section 56 notification sent	
650	Merilyn Catty	Cat 1 and 3	28-82	CA			An invitation to negotiate and acquire land interests by voluntary agreement has been sent by letter.	N/A
					2018-10-09	Letter	Land Interest Questionnaire sent	
					2018-10-09	Letter	Section 42 Statutory consultation notification sent	
					2018-10-23	Letter	Land Interest Questionnaire response	
					2020-01-27	Letter	Supplementary consultation notification sent	
					2020-07-13	Letter	Design Refinement consultation notification sent	
					2020-09-29	Letter	An invitation has been sent to negotiate and acquire land interests by voluntary agreement	
					2021-07-13	Letter	Community Impacts consultation notification sent	
					2021-10-26	Letter	An invitation has been sent to negotiate and acquire land interests by voluntary agreement	
					2022-05-13	Letter	Local Refinement consultation notification sent	
					2022-05-24	Letter	Local Refinement consultation extension notification sent	
					2023-01-08	Letter	Section 56 notification sent	
651	Metropolitan Waste Management (Orsett) Limited Recycled in Orsett Limited Mark Banton - Gerald Eve LLP (as agent)	Cat 1 and 3	32-89 32-90 32-91	CA CA CAR			A meeting has been held on site and interfaces between the site's operations and the Project works have been discussed and understood, no voluntary agreement is being progressed.	RR-0883
					2017-04-12	Letter	Preferred Route Announcement notification sent	
					2017-08-17	Letter	Survey access request sent	
					2017-09-05	Email	Correspondence regarding survey works agreement	

CA (Compulsory acquisition), CAR (Compulsory acquisition of rights over land and temporary possession), TP (Temporary possession)  
 CAS (Compulsory acquisition of subsoil), CASTPS (Compulsory acquisition of subsoil and temporary possession of land at the surface)

No.	Land interest name/organisation and land agent's name (if applicable)	Type of interest	Plot(s)	Land require ment	Status of negotiations with land interest			RR ref. no(s).
651 Cont'd			32-100	CA	2018-10-09	Letter	Section 42 Statutory consultation notification sent	
			32-135	CAR	2018-10-09	Letter	Land Interest Questionnaire sent	
			32-136	CAR	2018-11-19	Email	Correspondence regarding Land Interest Questionnaire response	
			32-155	CAR	2019-02-08	Letter	Land Interest Questionnaire reminder sent	
			32-160	CAR	2019-03-05	Letter	Land Interest Questionnaire response	
					2019-05-21	Email	Correspondence regarding survey works	
					2019-06-26	Email	Correspondence regarding survey works	
					2019-06-28	Email	Correspondence regarding survey works	
					2019-08-15	Letter	2019 Post-Statutory consultation notification sent	
					2019-09-05	Email	Correspondence regarding survey licence	
					2020-01-23	Email	Correspondence regarding survey works	
					2020-01-27	Letter	Supplementary consultation notification sent	
					2020-03-16	Letter	Land Interest Questionnaire sent	
					2020-07-13	Letter	Design Refinement consultation notification sent	
					2020-09-23	Letter	Land Interest Questionnaire response	
					2020-09-29	Letter	An invitation has been sent to negotiate and acquire land interests by voluntary agreement	
					2020-10-01	Email	Correspondence regarding voluntary agreement	
					2020-10-07	Email	Correspondence regarding interest in voluntary agreement	
					2020-10-29	Email	Correspondence regarding interest in voluntary agreement	
					2021-06-25	Email	Correspondence regarding fee policy	
					2021-07-06	Email	Correspondence attaching minutes of a meeting	
					2021-07-13	Letter	Community Impacts consultation notification sent	

CA (Compulsory acquisition), CAR (Compulsory acquisition of rights over land and temporary possession), TP (Temporary possession)  
CAS (Compulsory acquisition of subsoil), CASTPS (Compulsory acquisition of subsoil and temporary possession of land at the surface)

No.	Land interest name/organisation and land agent's name (if applicable)	Type of interest	Plot(s)	Land requirement	Status of negotiations with land interest	RR ref. no(s).
651 Cont'd					2021-10-26 Letter An invitation has been sent to negotiate and acquire land interests by voluntary agreement 2022-05-13 Letter Local Refinement consultation notification sent 2022-05-24 Letter Local Refinement consultation extension notification sent 2022-05-25 Email Correspondence regarding Local Refinement consultation 2022-08-02 Email Correspondence with agent following up on previous emails 2022-11-29 Email Correspondence to agent requesting a meeting 2022-12-15 Phone Call Phone call with agent to discuss project proposals 2022-12-15 Email Correspondence to agent regarding project proposals 2022-12-19 Email To agent Mark Banton regarding meeting in new year 2023-01-08 Letter Section 56 notification sent 2023-01-09 Email Chaser to agent to arrange meeting 2023-01-13 Phone Call Phone call with agent to discuss site meeting 2023-02-07 Meeting Meeting on site to discuss project proposals and impact on site	
652	Michael Alan Marchant	Cat 1 and 3	33-125	CAR	An invitation to negotiate and acquire land interests by voluntary agreement has been sent by letter. 2018-10-09 Letter Land Interest Questionnaire sent 2018-10-09 Letter Section 42 Statutory consultation notification sent 2019-02-08 Letter Land Interest Questionnaire reminder sent 2019-08-07 Letter Land Interest Questionnaire response 2020-01-27 Letter Supplementary consultation notification sent 2020-07-13 Letter Design Refinement consultation notification sent 2020-09-29 Letter An invitation has been sent to negotiate and acquire land interests by voluntary agreement 2021-07-13 Letter Community Impacts consultation notification sent	N/A

CA (Compulsory acquisition), CAR (Compulsory acquisition of rights over land and temporary possession), TP (Temporary possession)  
 CAS (Compulsory acquisition of subsoil), CASTPS (Compulsory acquisition of subsoil and temporary possession of land at the surface)

No.	Land interest name/organisation and land agent's name (if applicable)	Type of interest	Plot(s)	Land requirement	Status of negotiations with land interest			RR ref. no(s).
652 Cont'd					2021-10-26	Letter	An invitation has been sent to negotiate and acquire land interests by voluntary agreement	
					2022-05-13	Letter	Local Refinement consultation notification sent	
					2022-05-24	Letter	Local Refinement consultation extension notification sent	
					2023-01-08	Letter	Section 56 notification sent	
653	Michael Charles Olley	Cat 1 and 3	25-14	CAR	2020-09-29	Letter	An invitation to negotiate and acquire land interests by voluntary agreement has been sent by letter.	N/A
			25-16	CAR	2020-10-12	Email	Correspondence regarding compensation	
			25-17	CAR	2021-01-19	Email	Correspondence sending voluntary licence agreement	
					2021-07-13	Letter	Community Impacts consultation notification sent	
					2021-10-26	Letter	An invitation has been sent to negotiate and acquire land interests by voluntary agreement	
					2022-05-13	Letter	Local Refinement consultation notification sent	
					2022-05-24	Letter	Local Refinement consultation extension notification sent	
					2023-01-08	Letter	Section 56 notification sent	
654	Michael David Charles Morgan	Cat 1	29-46	CA	2018-08-28	Letter	Discussion held with landowner/member of family at consultation event. The landowner has also received communications on the Project so has sufficient information to be aware of the Project and its effect on their property. An invitation to negotiate and acquire land interests by voluntary agreement has been sent by letter so the landowner is aware of options available, attempts to progress will continue.	N/A
			29-60	CA	2018-09-24	Letter	Land Interest Questionnaire response	
			29-98	CA	2018-10-09	Letter	Section 42 Statutory consultation notification sent	
					2020-01-27	Letter	Supplementary consultation notification sent	
					2020-07-13	Letter	Design Refinement consultation notification sent	

CA (Compulsory acquisition), CAR (Compulsory acquisition of rights over land and temporary possession), TP (Temporary possession)  
CAS (Compulsory acquisition of subsoil), CASTPS (Compulsory acquisition of subsoil and temporary possession of land at the surface)

No.	Land interest name/organisation and land agent's name (if applicable)	Type of interest	Plot(s)	Land requirement	Status of negotiations with land interest			RR ref. no(s).
654 Cont'd					2020-09-29	Letter	An invitation has been sent to negotiate and acquire land interests by voluntary agreement	
					2021-07-13	Letter	Community Impacts consultation notification sent	
					2021-10-05	Email	Correspondence to agent requesting valuation, property information and inspection	
					2021-10-06	Email	Correspondence from agent regarding voluntary agreement	
					2021-10-26	Letter	An invitation has been sent to negotiate and acquire land interests by voluntary agreement	
					2022-02-14	Email	Correspondence regarding voluntary agreement	
					2023-01-08	Letter	Section 56 notification sent	
655	Michael David Hope	Cat 1, 2 and 3	46-29 46-30 46-32	CA CA CA	2019-08-15	Letter	An invitation to negotiate and acquire land interests by voluntary agreement has been sent by letter. 2019 Post-Statutory consultation notification sent	N/A
					2019-10-31	Meeting	Discussion regarding unregistered land	
					2020-01-27	Letter	Supplementary consultation notification sent	
					2020-03-16	Letter	Land Interest Questionnaire sent	
					2020-07-13	Letter	Design Refinement consultation notification sent	
					2020-09-29	Letter	An invitation has been sent to negotiate and acquire land interests by voluntary agreement	
					2021-07-13	Letter	Community Impacts consultation notification sent	
					2021-10-26	Letter	An invitation has been sent to negotiate and acquire land interests by voluntary agreement	
					2022-05-13	Letter	Local Refinement consultation notification sent	
					2022-05-24	Letter	Local Refinement consultation extension notification sent	
					2023-01-08	Letter	Section 56 notification sent	
656	Michael Ian Malt	Cat 1 and 3	12-33	TP	2020-01-27	Letter	An invitation to negotiate and acquire land interests by voluntary agreement has been sent by letter. Supplementary consultation notification sent	N/A

CA (Compulsory acquisition), CAR (Compulsory acquisition of rights over land and temporary possession), TP (Temporary possession)  
CAS (Compulsory acquisition of subsoil), CASTPS (Compulsory acquisition of subsoil and temporary possession of land at the surface)

No.	Land interest name/organisation and land agent's name (if applicable)	Type of interest	Plot(s)	Land requirement	Status of negotiations with land interest			RR ref. no(s).
656 Cont'd					2020-07-13	Letter	Design Refinement consultation notification sent	
					2020-09-29	Letter	An invitation has been sent to negotiate and acquire land interests by voluntary agreement	
					2021-07-13	Letter	Community Impacts consultation notification sent	
					2021-10-26	Letter	An invitation has been sent to negotiate and acquire land interests by voluntary agreement	
					2022-05-13	Letter	Local Refinement consultation notification sent	
					2022-05-24	Letter	Local Refinement consultation extension notification sent	
					2023-01-08	Letter	Section 56 notification sent	
657	Michael John Barnett	Cat 1 and 3	33-267	CAR	2023-05-02	Letter	An invitation to negotiate and acquire land interests by voluntary agreement has been sent by letter. Section 102a notification sent	N/A
			33-274	CAR	2023-06-28	Letter	An invitation has been sent to negotiate and acquire land interests by voluntary agreement	
658	Michael John Body Tom French - BTF Partnership (as agent)	Cat 1, 2 and 3	06-80	CA	2017-04-12	Letter	The landowner is aware of the Project and its effect on their property. The Applicant regularly engages with the landowner's agent. Offers to meet and propose voluntary agreements have been made by the Applicant and attempts to progress will continue where practicable. Preferred Route Announcement notification sent	N/A
			06-81	CA	2017-10-31	Letter	Order Limits update notification sent	
			06-108	CA	2018-05-14	Letter	Land Interest Questionnaire sent	
			06-118	CA	2018-08-17	Email	Correspondence regarding survey access	
					2018-10-09	Letter	Section 42 Statutory consultation notification sent	
					2018-11-23	Meeting	Discussion regarding Project update and the impact of the Project on their interests	
					2018-12-12	Letter	Land Interest Questionnaire response	
					2018-12-14	Letter	Land Interest Questionnaire response	
					2020-01-27	Letter	Supplementary consultation notification sent	

CA (Compulsory acquisition), CAR (Compulsory acquisition of rights over land and temporary possession), TP (Temporary possession)  
CAS (Compulsory acquisition of subsoil), CASTPS (Compulsory acquisition of subsoil and temporary possession of land at the surface)

No.	Land interest name/organisation and land agent's name (if applicable)	Type of interest	Plot(s)	Land requirement	Status of negotiations with land interest	RR ref. no(s).
658 Cont'd					2020-02-17 Letter Opening correspondence to agent proposing land agreement and seeking claim 2020-02-25 Email Correspondence proposing date for site inspection 2020-04-27 Email Correspondence regarding valuation date and impact of COVID-19 on valuation 2020-05-01 Email Correspondence regarding survey access 2020-06-01 Email Correspondence chasing valuation and claim basis 2020-07-13 Letter Design Refinement consultation notification sent 2020-07-24 Email Correspondence proposing a general update call 2020-08-13 Email Correspondence chasing progress update 2020-08-17 Email Correspondence chasing availability for a general update call 2020-10-22 Meeting Regular catch up meeting with agent to discuss status and case progress 2020-11-05 Meeting Regular catch up meeting with agent to discuss status and case progress 2020-11-11 Email Correspondence requesting a meeting 2021-01-14 Meeting Regular catch up meeting with agent to discuss status and case progress 2021-02-11 Meeting Regular catch up meeting with agent to discuss status and case progress 2021-03-11 Meeting Regular catch up meeting with agent to discuss status and case progress 2021-04-23 Meeting Regular catch up meeting with agent to discuss status and case progress 2021-05-13 Meeting Regular catch up meeting with agent to discuss status and case progress 2021-06-18 Meeting Regular catch up meeting with agent to discuss status and case progress 2021-07-13 Letter Community Impacts consultation notification sent 2021-07-13 Meeting Regular catch up meeting with agent to discuss status and case progress	

CA (Compulsory acquisition), CAR (Compulsory acquisition of rights over land and temporary possession), TP (Temporary possession)  
 CAS (Compulsory acquisition of subsoil), CASTPS (Compulsory acquisition of subsoil and temporary possession of land at the surface)

No.	Land interest name/organisation and land agent's name (if applicable)	Type of interest	Plot(s)	Land requirement	Status of negotiations with land interest	RR ref. no(s).
658 Cont'd					2021-07-28 Meeting Regular catch up meeting with agent to discuss status and case progress	
					2021-08-20 Meeting Regular catch up meeting with agent to discuss status and case progress	
					2021-09-15 Meeting Regular catch up meeting with agent to discuss status and case progress	
					2021-10-13 Meeting Regular catch up meeting with agent to discuss status and case progress	
					2021-11-10 Meeting Regular catch up meeting with agent to discuss status and case progress	
					2022-01-06 Email Correspondence requesting survey access	
					2022-02-07 Meeting Regular catch up meeting with agent to discuss status and case progress	
					2022-03-01 Meeting Regular catch up meeting with agent to discuss status and case progress	
					2022-04-04 Meeting Regular catch up meeting with agent to discuss status and case progress	
					2022-05-03 Meeting Regular catch up meeting with agent to discuss status and case progress	
					2022-05-13 Letter Local Refinement consultation notification sent	
					2022-05-24 Letter Local Refinement consultation extension notification sent	
					2022-05-30 Meeting Regular catch up meeting with agent to discuss status and case progress	
					2022-06-21 Meeting Regular catch up meeting with agent to discuss status and case progress	
					2022-07-25 Meeting Regular catch up meeting with agent to discuss status and case progress	
					2022-08-15 Meeting Discussion with agent regarding case progress	
					2022-09-05 Meeting Regular catch up meeting with agent to discuss status and case progress	
					2022-10-07 Meeting Regular update meeting with agent	
					2022-11-28 Meeting Regular update meeting with agent	
					2022-12-19 Meeting Regular update meeting with agent	

CA (Compulsory acquisition), CAR (Compulsory acquisition of rights over land and temporary possession), TP (Temporary possession)  
CAS (Compulsory acquisition of subsoil), CASTPS (Compulsory acquisition of subsoil and temporary possession of land at the surface)



No.	Land interest name/organisation and land agent's name (if applicable)	Type of interest	Plot(s)	Land requirement	Status of negotiations with land interest			RR ref. no(s).
658 Cont'd					2023-01-08	Letter	Section 56 notification sent	
					2023-01-09	Meeting	Regular update meeting with agent	
					2023-02-06	Meeting	Regular update meeting with agent	
					2023-03-07	Meeting	Regular update meeting with agent	
					2023-04-12	Meeting	Regular update meeting with agent	
					2023-05-04	Meeting	Regular update meeting with agent	
					2023-05-22	Meeting	Regular update meeting with agent	
659	Michael John Enifer	Cat 1, 2 and 3	32-80	CA	2017-10-31	Letter	An invitation to negotiate and acquire land interests by voluntary agreement has been sent by letter. Order Limits update notification sent	RR-0739
			32-84	CAR	2018-05-14	Letter	Land Interest Questionnaire sent	
			32-85	TP	2018-07-31	Phone Call	Land Interest Questionnaire assistance	
			32-90	CA	2018-09-19	Letter	Land Interest Questionnaire response	
			32-91	CAR	2018-10-09	Letter	Section 42 Statutory consultation notification sent	
			32-135	CAR	2019-03-21	Email	Correspondence regarding survey access	
					2019-08-15	Letter	2019 Post-Statutory consultation notification sent	
					2020-01-27	Letter	Supplementary consultation notification sent	
					2020-07-13	Letter	Design Refinement consultation notification sent	
					2020-09-29	Letter	An invitation has been sent to negotiate and acquire land interests by voluntary agreement	
					2021-07-13	Letter	Community Impacts consultation notification sent	
					2021-10-26	Letter	An invitation has been sent to negotiate and acquire land interests by voluntary agreement	
					2021-12-07	Email	Correspondence regarding Project proposals and impact on property	
					2021-12-22	Email	Correspondence regarding voluntary agreement	

CA (Compulsory acquisition), CAR (Compulsory acquisition of rights over land and temporary possession), TP (Temporary possession)  
CAS (Compulsory acquisition of subsoil), CASTPS (Compulsory acquisition of subsoil and temporary possession of land at the surface)

No.	Land interest name/organisation and land agent's name (if applicable)	Type of interest	Plot(s)	Land require ment	Status of negotiations with land interest	RR ref. no(s).
659 Cont'd					2022-05-09 Email Correspondence regarding survey access request 2022-05-13 Letter Local Refinement consultation notification sent 2022-05-23 Email Correspondence regarding survey access request 2022-05-24 Letter Local Refinement consultation extension notification sent 2023-01-08 Letter Section 56 notification sent	
660	Michael Neil Sanderson	Cat 1 and 3	45-22 45-28 45-29 45-31 45-32 45-33 45-34 45-37	TP TP CAR CAR CA CAR CA CA	An invitation to negotiate and acquire land interests by voluntary agreement has been sent by letter. 2017-10-31 Letter Order Limits update notification sent 2018-05-14 Letter Land Interest Questionnaire sent 2018-10-09 Letter Land Interest Questionnaire sent 2018-10-09 Letter Section 42 Statutory consultation notification sent 2019-02-08 Letter Land Interest Questionnaire reminder sent 2020-01-27 Letter Supplementary consultation notification sent 2020-07-13 Letter Design Refinement consultation notification sent 2020-09-29 Letter An invitation has been sent to negotiate and acquire land interests by voluntary agreement 2021-07-05 Email Correspondence regarding voluntary agreement and fee policy 2021-07-13 Letter Community Impacts consultation notification sent 2022-05-13 Letter Local Refinement consultation notification sent 2022-05-24 Letter Local Refinement consultation extension notification sent 2022-07-06 Email Correspondence regarding voluntary agreement 2022-09-01 Letter Landowner engagement notification sent 2023-01-08 Letter Section 56 notification sent	N/A
661					An invitation to negotiate and acquire land interests by voluntary agreement has been sent by letter.	

CA (Compulsory acquisition), CAR (Compulsory acquisition of rights over land and temporary possession), TP (Temporary possession)  
 CAS (Compulsory acquisition of subsoil), CASTPS (Compulsory acquisition of subsoil and temporary possession of land at the surface)

No.	Land interest name/organisation and land agent's name (if applicable)	Type of interest	Plot(s)	Land requirement	Status of negotiations with land interest			RR ref. no(s).
661 Cont'd	Michael Spindley	Cat 1 and 3	24-183	TP	2018-10-09	Letter	Section 42 Statutory consultation notification sent	N/A
					2018-10-09	Letter	Land Interest Questionnaire sent	
					2019-02-08	Letter	Land Interest Questionnaire reminder sent	
					2020-01-27	Letter	Supplementary consultation notification sent	
					2020-07-13	Letter	Design Refinement consultation notification sent	
					2020-09-29	Letter	An invitation has been sent to negotiate and acquire land interests by voluntary agreement	
					2021-07-13	Letter	Community Impacts consultation notification sent	
					2021-10-26	Letter	An invitation has been sent to negotiate and acquire land interests by voluntary agreement	
					2022-05-13	Letter	Local Refinement consultation notification sent	
					2022-05-24	Letter	Local Refinement consultation extension notification sent	
					2023-01-08	Letter	Section 56 notification sent	
662	Michael Victor Crawley	Cat 1 and 3	30-73	TP	2020-07-13	Letter	An invitation to negotiate and acquire land interests by voluntary agreement has been sent by letter. Design Refinement consultation notification sent	N/A
					2020-09-29	Letter	An invitation has been sent to negotiate and acquire land interests by voluntary agreement	
					2021-07-13	Letter	Community Impacts consultation notification sent	
					2021-10-26	Letter	An invitation has been sent to negotiate and acquire land interests by voluntary agreement	
					2022-05-13	Letter	Local Refinement consultation notification sent	
					2022-05-24	Letter	Local Refinement consultation extension notification sent	
					2023-01-08	Letter	Section 56 notification sent	
663	Michael Wardlaw	Cat 1 and 3	12-47	TP	2021-07-13	Letter	An invitation to negotiate and acquire land interests by voluntary agreement has been sent by letter. Community Impacts consultation notification sent	N/A

CA (Compulsory acquisition), CAR (Compulsory acquisition of rights over land and temporary possession), TP (Temporary possession)  
CAS (Compulsory acquisition of subsoil), CASTPS (Compulsory acquisition of subsoil and temporary possession of land at the surface)

No.	Land interest name/organisation and land agent's name (if applicable)	Type of interest	Plot(s)	Land requirement	Status of negotiations with land interest			RR ref. no(s).
663 Cont'd					2021-10-26	Letter	An invitation has been sent to negotiate and acquire land interests by voluntary agreement	
					2022-05-13	Letter	Local Refinement consultation notification sent	
					2022-05-24	Letter	Local Refinement consultation extension notification sent	
					2023-01-08	Letter	Section 56 notification sent	
664	Michael William Jarvis	Cat 1	49-16	CA	2020-01-27	Letter	An invitation to negotiate and acquire land interests by voluntary agreement has been sent by letter. Supplementary consultation notification sent	N/A
					2020-07-13	Letter	Design Refinement consultation notification sent	
					2020-09-29	Letter	An invitation has been sent to negotiate and acquire land interests by voluntary agreement	
					2021-07-13	Letter	Community Impacts consultation notification sent	
					2021-10-26	Letter	An invitation has been sent to negotiate and acquire land interests by voluntary agreement	
					2022-05-13	Letter	Local Refinement consultation notification sent	
					2022-05-24	Letter	Local Refinement consultation extension notification sent	
					2023-01-08	Letter	Section 56 notification sent	
665	Michelle Rachel Megran	Cat 1 and 3	30-40	TP	2020-07-13	Letter	An invitation to negotiate and acquire land interests by voluntary agreement has been sent by letter. Design Refinement consultation notification sent	N/A
					2020-09-29	Letter	An invitation has been sent to negotiate and acquire land interests by voluntary agreement	
					2021-07-13	Letter	Community Impacts consultation notification sent	
					2021-10-26	Letter	An invitation has been sent to negotiate and acquire land interests by voluntary agreement	
					2022-05-13	Letter	Local Refinement consultation notification sent	
					2022-05-24	Letter	Local Refinement consultation extension notification sent	
					2023-01-08	Letter	Section 56 notification sent	

CA (Compulsory acquisition), CAR (Compulsory acquisition of rights over land and temporary possession), TP (Temporary possession)  
CAS (Compulsory acquisition of subsoil), CASTPS (Compulsory acquisition of subsoil and temporary possession of land at the surface)

No.	Land interest name/organisation and land agent's name (if applicable)	Type of interest	Plot(s)	Land requirement	Status of negotiations with land interest			RR ref. no(s).
666	Mina Begum	Cat 1 and 3	26-46	CAR	2021-08-10	Letter	An invitation to negotiate and acquire land interests by voluntary agreement has been sent by letter. Community Impacts consultation notification sent	N/A
					2021-10-26	Letter	An invitation has been sent to negotiate and acquire land interests by voluntary agreement	
					2022-05-13	Letter	Local Refinement consultation notification sent	
					2022-05-24	Letter	Local Refinement consultation extension notification sent	
					2023-01-08	Letter	Section 56 notification sent	
667	Mitchells & Butlers Retail (No 2) Limited	Cat 1, 2 and 3	07-04	CAR	2020-01-27	Letter	An invitation to negotiate and acquire land interests by voluntary agreement has been sent by letter. Supplementary consultation notification sent	N/A
			07-09	CAR	2020-07-13	Letter	Design Refinement consultation notification sent	
			07-11	CAR	2020-09-29	Letter	An invitation has been sent to negotiate and acquire land interests by voluntary agreement	
			12-60	TP	2021-07-13	Letter	Community Impacts consultation notification sent	
					2021-10-26	Letter	An invitation has been sent to negotiate and acquire land interests by voluntary agreement	
					2022-05-13	Letter	Local Refinement consultation notification sent	
					2022-05-24	Letter	Local Refinement consultation extension notification sent	
					2023-01-08	Letter	Section 56 notification sent	
668	Molly Houston	Cat 1 and 3	33-174	CAR	2018-10-09	Letter	An invitation to negotiate and acquire land interests by voluntary agreement has been sent by letter. Land Interest Questionnaire sent	N/A
					2018-10-09	Letter	Section 42 Statutory consultation notification sent	
					2018-12-21	Letter	Land Interest Questionnaire response	
					2020-01-27	Letter	Supplementary consultation notification sent	
					2020-07-13	Letter	Design Refinement consultation notification sent	

CA (Compulsory acquisition), CAR (Compulsory acquisition of rights over land and temporary possession), TP (Temporary possession)  
CAS (Compulsory acquisition of subsoil), CASTPS (Compulsory acquisition of subsoil and temporary possession of land at the surface)

No.	Land interest name/organisation and land agent's name (if applicable)	Type of interest	Plot(s)	Land requirement	Status of negotiations with land interest			RR ref. no(s).
668 Cont'd					2020-09-29	Letter	An invitation has been sent to negotiate and acquire land interests by voluntary agreement	
					2021-07-13	Letter	Community Impacts consultation notification sent	
					2021-10-26	Letter	An invitation has been sent to negotiate and acquire land interests by voluntary agreement	
					2022-05-13	Letter	Local Refinement consultation notification sent	
					2022-05-24	Letter	Local Refinement consultation extension notification sent	
					2023-01-08	Letter	Section 56 notification sent	
669	Monica Marsden the late William John Evan Marsden	Cat 1 and 3	30-75 34-33	CAR CAR	2017-04-12	Letter	An invitation to negotiate and acquire land interests by voluntary agreement has been sent by letter. Preferred Route Announcement notification sent	N/A
					2017-08-17	Letter	Survey access request sent	
					2017-10-31	Letter	Order Limits update notification sent	
					2018-05-14	Letter	Land Interest Questionnaire sent	
					2018-07-25	Meeting	Land Interest Questionnaire assistance	
					2018-08-28	Letter	Land Interest Questionnaire sent	
					2018-10-09	Letter	Section 42 Statutory consultation notification sent	
					2020-01-27	Letter	Supplementary consultation notification sent	
					2020-03-16	Letter	Land Interest Questionnaire sent	
					2020-07-02	Letter	Land Interest Questionnaire response	
					2020-07-13	Letter	Design Refinement consultation notification sent	
					2020-07-22	Email	Correspondence regarding title ownership	
					2020-09-29	Letter	An invitation has been sent to negotiate and acquire land interests by voluntary agreement	
					2020-11-10	Email	Correspondence regarding land referencing	
					2020-11-18	Email	Correspondence regarding land referencing	

CA (Compulsory acquisition), CAR (Compulsory acquisition of rights over land and temporary possession), TP (Temporary possession)  
CAS (Compulsory acquisition of subsoil), CASTPS (Compulsory acquisition of subsoil and temporary possession of land at the surface)

No.	Land interest name/organisation and land agent's name (if applicable)	Type of interest	Plot(s)	Land requirement	Status of negotiations with land interest	RR ref. no(s).
669 Cont'd					2021-03-16 Email Correspondence regarding land referencing 2021-07-13 Letter Community Impacts consultation notification sent 2021-10-26 Letter An invitation has been sent to negotiate and acquire land interests by voluntary agreement 2022-05-13 Letter Local Refinement consultation notification sent 2022-05-24 Letter Local Refinement consultation extension notification sent 2023-01-08 Letter Section 56 notification sent	
670	Monika Danuta Wojda Prenash Aldran Pillay	Cat 1 and 3	29-234	CA	Property bought under the blight provisions by the Applicant. The occupier is a tenant of the Applicant occupying by way of an Assured Shorthold Tenancy. Possession will be sought under the AST first. 2021-08-05 Letter Community Impacts consultation notification sent 2022-05-13 Letter Local Refinement consultation notification sent 2022-05-24 Letter Local Refinement consultation extension notification sent 2023-01-08 Letter Section 56 notification sent	N/A
671	Monsal Homes Limited	Cat 1, 2 and 3	29-66 29-67 29-70 29-72 29-73 29-74 29-79 29-81 29-84 29-90	CA CA CA CA CA CA CA CA CA CA	An invitation to negotiate and acquire land interests by voluntary agreement has been sent by letter. 2017-04-12 Letter Preferred Route Announcement notification sent 2017-08-17 Letter Survey access request sent 2017-10-31 Letter Order Limits update notification sent 2018-05-14 Letter Land Interest Questionnaire sent 2018-08-17 Meeting Land Interest Questionnaire assistance 2018-09-13 Letter Land Interest Questionnaire response 2018-10-09 Letter Section 42 Statutory consultation notification sent 2019-08-15 Letter 2019 Post-Statutory consultation notification sent 2020-01-27 Letter Supplementary consultation notification sent 2020-07-13 Letter Design Refinement consultation notification sent	N/A

CA (Compulsory acquisition), CAR (Compulsory acquisition of rights over land and temporary possession), TP (Temporary possession)  
 CAS (Compulsory acquisition of subsoil), CASTPS (Compulsory acquisition of subsoil and temporary possession of land at the surface)

No.	Land interest name/organisation and land agent's name (if applicable)	Type of interest	Plot(s)	Land requirement	Status of negotiations with land interest			RR ref. no(s).
671 Cont'd			29-94	CA	2020-09-29	Letter	An invitation has been sent to negotiate and acquire land interests by voluntary agreement	
			29-99	CA	2020-10-27	Email	Correspondence regarding voluntary agreement	
			29-100	CA	2021-06-25	Email	Correspondence regarding voluntary agreement and fee policy	
			29-101	CA	2021-07-13	Letter	Community Impacts consultation notification sent	
			29-106	CA	2021-11-16	Email	Correspondence regarding interest in voluntary agreement	
			29-112	CA	2022-05-13	Letter	Local Refinement consultation notification sent	
			29-113	CAR	2022-05-24	Letter	Local Refinement consultation extension notification sent	
			29-115	CAR	2023-01-08	Letter	Section 56 notification sent	
			29-117	CA				
			29-118	CA				
			29-119	CA				
			29-120	CA				
			33-193	CA				
			33-198	CA				
			33-201	CAR				
			33-204	CA				
			33-207	CAR				
			33-213	CA				
			33-214	CA				
			33-216	CA				
33-218	CA							
33-223	CA							

CA (Compulsory acquisition), CAR (Compulsory acquisition of rights over land and temporary possession), TP (Temporary possession)  
CAS (Compulsory acquisition of subsoil), CASTPS (Compulsory acquisition of subsoil and temporary possession of land at the surface)



No.	Land interest name/organisation and land agent's name (if applicable)	Type of interest	Plot(s)	Land requirement	Status of negotiations with land interest	RR ref. no(s).
672	Montana Property Development Co. Limited	Cat 1 and 3	25-40	CAR	<p>An invitation to negotiate and acquire land interests by voluntary agreement has been sent by letter.</p> <p>2020-01-27 Letter Supplementary consultation notification sent</p> <p>2020-07-13 Letter Design Refinement consultation notification sent</p> <p>2020-09-29 Letter An invitation has been sent to negotiate and acquire land interests by voluntary agreement</p> <p>2021-07-13 Letter Community Impacts consultation notification sent</p> <p>2021-10-26 Letter An invitation has been sent to negotiate and acquire land interests by voluntary agreement</p> <p>2022-05-13 Letter Local Refinement consultation notification sent</p> <p>2022-05-24 Letter Local Refinement consultation extension notification sent</p> <p>2023-01-08 Letter Section 56 notification sent</p>	N/A
673	Moreen Anne Pearson	Cat 1 and 3	33-145	CAR	<p>An invitation to negotiate and acquire land interests by voluntary agreement has been sent by letter.</p> <p>2018-10-09 Letter Section 42 Statutory consultation notification sent</p> <p>2018-10-09 Letter Land Interest Questionnaire sent</p> <p>2019-02-08 Letter Land Interest Questionnaire reminder sent</p> <p>2020-01-27 Letter Supplementary consultation notification sent</p> <p>2020-07-13 Letter Design Refinement consultation notification sent</p> <p>2020-09-29 Letter An invitation has been sent to negotiate and acquire land interests by voluntary agreement</p> <p>2021-07-13 Letter Community Impacts consultation notification sent</p> <p>2021-10-26 Letter An invitation has been sent to negotiate and acquire land interests by voluntary agreement</p> <p>2022-05-13 Letter Local Refinement consultation notification sent</p> <p>2022-05-24 Letter Local Refinement consultation extension notification sent</p> <p>2023-01-08 Letter Section 56 notification sent</p>	N/A

CA (Compulsory acquisition), CAR (Compulsory acquisition of rights over land and temporary possession), TP (Temporary possession)  
 CAS (Compulsory acquisition of subsoil), CASTPS (Compulsory acquisition of subsoil and temporary possession of land at the surface)

No.	Land interest name/organisation and land agent's name (if applicable)	Type of interest	Plot(s)	Land requirement	Status of negotiations with land interest			RR ref. no(s).
674	Morton Grey	Cat 1 and 3	09-29	TP	2022-07-08	Meeting	An invitation to negotiate and acquire land interests by voluntary agreement has been sent by letter. Door knock of unregistered property to establish ownership	N/A
					2023-01-08	Letter	Section 56 notification sent	
					2023-06-28	Letter	An invitation has been sent to negotiate and acquire land interests by voluntary agreement	
675	Motolani A Ogunmoye	Cat 1	29-79	CA	2023-05-02	Letter	An invitation to negotiate and acquire land interests by voluntary agreement has been sent by letter. Section 102a notification sent	N/A
			29-113	CAR	2023-06-28	Letter	An invitation has been sent to negotiate and acquire land interests by voluntary agreement	
			33-201	CAR				
			33-207	CAR				
676	Mr Booth Mrs Booth	Cat 1, 2 and 3	04-07	CAR	2020-01-27	Letter	An invitation to negotiate and acquire land interests by voluntary agreement has been sent by letter. Supplementary consultation notification sent	N/A
			04-12	CAR	2020-03-16	Letter	Land Interest Questionnaire sent	
			04-17	CAR	2020-05-28	Email	Correspondence regarding survey access	
			04-25	TP	2020-07-13	Letter	Design Refinement consultation notification sent	
			04-45	CAR	2020-09-29	Letter	An invitation has been sent to negotiate and acquire land interests by voluntary agreement	
			04-64	CA	2021-07-13	Letter	Community Impacts consultation notification sent	
			05-04	TP	2021-10-26	Letter	An invitation has been sent to negotiate and acquire land interests by voluntary agreement	
			06-171	CA	2022-05-13	Letter	Local Refinement consultation notification sent	
					2022-05-24	Letter	Local Refinement consultation extension notification sent	
					2022-07-01	Phone Call	Conversation regarding Non-Motorised User routes	
					2023-01-08	Letter	Section 56 notification sent	

CA (Compulsory acquisition), CAR (Compulsory acquisition of rights over land and temporary possession), TP (Temporary possession)  
CAS (Compulsory acquisition of subsoil), CASTPS (Compulsory acquisition of subsoil and temporary possession of land at the surface)

No.	Land interest name/organisation and land agent's name (if applicable)	Type of interest	Plot(s)	Land requirement	Status of negotiations with land interest	RR ref. no(s).
677	Mr Morris	Cat 1 and 3	04-23 04-38	CA CAR	<p>An invitation to negotiate and acquire land interests by voluntary agreement has been sent by letter.</p> <p>2020-07-13 Letter Design Refinement consultation notification sent</p> <p>2020-09-29 Letter An invitation has been sent to negotiate and acquire land interests by voluntary agreement</p> <p>2021-01-19 Letter Land Interest Questionnaire sent</p> <p>2021-07-13 Letter Community Impacts consultation notification sent</p> <p>2021-10-26 Letter An invitation has been sent to negotiate and acquire land interests by voluntary agreement</p> <p>2022-05-13 Letter Local Refinement consultation notification sent</p> <p>2022-05-24 Letter Local Refinement consultation extension notification sent</p> <p>2023-01-08 Letter Section 56 notification sent</p>	N/A
678	Mr Nethersole Sarah Lea Nethersole	Cat 1, 2 and 3	04-07 04-12 04-17 04-25 04-45 04-64 05-04 06-171	CAR CAR CAR TP CAR CA TP CA	<p>An invitation to negotiate and acquire land interests by voluntary agreement has been sent by letter.</p> <p>2020-01-27 Letter Supplementary consultation notification sent</p> <p>2020-03-16 Letter Land Interest Questionnaire sent</p> <p>2020-07-13 Letter Design Refinement consultation notification sent</p> <p>2020-09-29 Letter An invitation has been sent to negotiate and acquire land interests by voluntary agreement</p> <p>2021-07-13 Letter Community Impacts consultation notification sent</p> <p>2021-10-26 Letter An invitation has been sent to negotiate and acquire land interests by voluntary agreement</p> <p>2022-05-13 Letter Local Refinement consultation notification sent</p> <p>2022-05-24 Letter Local Refinement consultation extension notification sent</p> <p>2023-01-08 Letter Section 56 notification sent</p>	N/A
679					The Applicant is re-engaging with the landowner on an acquisition by agreement basis. Multiple survey consent forms have been agreed to facilitate Applicant surveys, including agreement of compensation therefrom.	

CA (Compulsory acquisition), CAR (Compulsory acquisition of rights over land and temporary possession), TP (Temporary possession)  
 CAS (Compulsory acquisition of subsoil), CASTPS (Compulsory acquisition of subsoil and temporary possession of land at the surface)

No.	Land interest name/organisation and land agent's name (if applicable)	Type of interest	Plot(s)	Land requirement	Status of negotiations with land interest			RR ref. no(s).
679 Cont'd	Mrs Singh-Gill	Cat 1 and 3	02-05	CAR	2017-04-12	Letter	Preferred Route Announcement notification sent	N/A
	Santok Singh-Gill		11-44	CA	2017-08-17	Letter	Survey access request sent	
	the late Balbinder Singh-Gill		11-45	CA	2017-10-31	Letter	Order Limits update notification sent	
	Tom French - BTF Partnership (as agent)		11-47	CAR	2018-05-14	Letter	Land Interest Questionnaire sent	
			11-50	CAR	2018-10-09	Letter	Section 42 Statutory consultation notification sent	
			11-51	CA	2018-10-23	Letter	Land Interest Questionnaire response	
			11-52	TP	2018-11-13	Email	Correspondence regarding survey access	
					2018-11-20	Letter	Section 42 Statutory consultation notification sent	
					2020-01-27	Letter	Supplementary consultation notification sent	
					2020-03-05	Email	Correspondence regarding survey access	
					2020-07-09	Email	Correspondence regarding survey access	
					2020-07-13	Letter	Design Refinement consultation notification sent	
					2020-07-14	Email	Correspondence regarding draft survey consent form	
					2020-07-22	Email	Correspondence regarding survey consent form	
					2020-10-22	Meeting	Regular catch up meeting with agent to discuss status and case progress	
					2020-11-05	Meeting	Regular catch up meeting with agent to discuss status and case progress	
					2021-01-14	Meeting	Regular catch up meeting with agent to discuss status and case progress	
					2021-02-11	Meeting	Regular catch up meeting with agent to discuss status and case progress	
					2021-03-11	Meeting	Regular catch up meeting with agent to discuss status and case progress	
					2021-04-23	Meeting	Regular catch up meeting with agent to discuss status and case progress	
					2021-05-13	Meeting	Regular catch up meeting with agent to discuss status and case progress	

CA (Compulsory acquisition), CAR (Compulsory acquisition of rights over land and temporary possession), TP (Temporary possession)  
CAS (Compulsory acquisition of subsoil), CASTPS (Compulsory acquisition of subsoil and temporary possession of land at the surface)

No.	Land interest name/organisation and land agent's name (if applicable)	Type of interest	Plot(s)	Land requirement	Status of negotiations with land interest	RR ref. no(s).
679 Cont'd					<p>2021-06-18 Meeting Regular catch up meeting with agent to discuss status and case progress</p> <p>2021-07-13 Letter Community Impacts consultation notification sent</p> <p>2021-07-13 Meeting Regular catch up meeting with agent to discuss status and case progress</p> <p>2021-07-28 Meeting Regular catch up meeting with agent to discuss status and case progress</p> <p>2021-08-20 Meeting Regular catch up meeting with agent to discuss status and case progress</p> <p>2021-09-15 Meeting Regular catch up meeting with agent to discuss status and case progress</p> <p>2021-10-13 Meeting Regular catch up meeting with agent to discuss status and case progress</p> <p>2021-11-10 Meeting Regular catch up meeting with agent to discuss status and case progress</p> <p>2022-02-07 Meeting Regular catch up meeting with agent to discuss status and case progress</p> <p>2022-02-09 Email Correspondence regarding voluntary agreement</p> <p>2022-03-01 Meeting Regular catch up meeting with agent to discuss status and case progress</p> <p>2022-04-04 Meeting Regular catch up meeting with agent to discuss status and case progress</p> <p>2022-05-03 Meeting Regular catch up meeting with agent to discuss status and case progress</p> <p>2022-05-10 Email Correspondence regarding voluntary agreement</p> <p>2022-05-11 Email Correspondence regarding voluntary agreement</p> <p>2022-05-13 Letter Local Refinement consultation notification sent</p> <p>2022-05-24 Letter Local Refinement consultation extension notification sent</p> <p>2022-05-30 Meeting Regular catch up meeting with agent to discuss status and case progress</p> <p>2022-06-21 Meeting Regular catch up meeting with agent to discuss status and case progress</p> <p>2022-06-24 Email Correspondence offering an adapted form of the Applicant's standard voluntary agreement</p>	

CA (Compulsory acquisition), CAR (Compulsory acquisition of rights over land and temporary possession), TP (Temporary possession)  
CAS (Compulsory acquisition of subsoil), CASTPS (Compulsory acquisition of subsoil and temporary possession of land at the surface)

No.	Land interest name/organisation and land agent's name (if applicable)	Type of interest	Plot(s)	Land requirement	Status of negotiations with land interest			RR ref. no(s).
679 Cont'd					2022-07-25	Meeting	Regular catch up meeting with agent to discuss status and case progress	
					2022-08-15	Meeting	Discussion with agent regarding voluntary agreement	
					2022-09-05	Meeting	Regular catch up meeting with agent to discuss status and case progress	
					2022-09-05	Meeting	Regular update meeting with agent	
					2022-10-07	Meeting	Regular update meeting with agent	
					2022-11-28	Meeting	Regular update meeting with agent	
					2022-12-19	Meeting	Regular update meeting with agent	
					2022-12-22	Email	Correspondence to agent requesting updated valuation	
					2023-01-08	Letter	Section 56 notification sent	
					2023-01-09	Meeting	Regular update meeting with agent	
					2023-01-10	Email	Correspondence to agent regarding valuation basis	
					2023-01-27	Email	Correspondence to agent regarding cost of remedial works	
					2023-01-30	Email	Exchange of correspondence regarding updated valuation request	
					2023-02-06	Meeting	Regular update meeting with agent	
					2023-02-22	Email	Correspondence to agent reopening negotiations on a voluntary acquisition basis	
					2023-03-07	Meeting	Regular update meeting with agent	
					2023-03-07	Email	Correspondence to agent requesting updated valuation	
					2023-04-12	Meeting	Regular update meeting with agent	
					2023-05-04	Meeting	Regular update meeting with agent	
					2023-05-10	Email	Correspondence from agent with updated valuation	
					2023-05-16	Email	Exchange of correspondence regarding valuation queries	
					2023-05-22	Meeting	Regular update meeting with agent	

CA (Compulsory acquisition), CAR (Compulsory acquisition of rights over land and temporary possession), TP (Temporary possession)  
CAS (Compulsory acquisition of subsoil), CASTPS (Compulsory acquisition of subsoil and temporary possession of land at the surface)

No.	Land interest name/organisation and land agent's name (if applicable)	Type of interest	Plot(s)	Land requirement	Status of negotiations with land interest			RR ref. no(s).
679 Cont'd					2023-05-22	Email	Correspondence to agent with LTC valuation	
680	Muhammad Wajid Mirza	Cat 1 and 3	26-59	CAR	2022-05-13	Letter	An invitation to negotiate and acquire land interests by voluntary agreement has been sent by letter. Local Refinement consultation notification sent	N/A
					2022-05-24	Letter	Local Refinement consultation extension notification sent	
					2022-09-07	Letter	An invitation has been sent to negotiate and acquire land interests by voluntary agreement	
					2023-01-08	Letter	Section 56 notification sent	
681	Muritala Alabi	Cat 1 and 3	26-62	CAR			The Applicant identified the interested person following the end of the Local Refinement Consultation pursuant to new Land Registry data and has since issued a letter inviting the person to provide comments on the Project during the next stage of the planning process. Invitation to provide comments on project proposals in the next phase of the planning process sent	N/A
					2022-10-20	Letter		
					2023-01-08	Letter	Section 56 notification sent	
682	N Adil	Cat 1 and 3	29-94	CA			Property bought under the blight provisions by the Applicant. The occupier is a tenant of the Applicant occupying by way of an Assured Shorthold Tenancy. Possession will be sought under the AST first. Section 102a notification sent	N/A
					2023-05-02	Letter		
683	N C A Lee	Cat 1 and 3	29-230	CA			Property bought under the blight provisions by the Applicant. The occupier is a tenant of the Applicant occupying by way of an Assured Shorthold Tenancy. Possession will be sought under the AST first. Section 102a notification sent	N/A
					2023-05-02	Letter		
684	Nafisa Shireen Mathurine	Cat 1	29-244	CA			An invitation to negotiate and acquire land interests by voluntary agreement has been sent by letter. Supplementary consultation notification sent	N/A
					2020-02-18	Letter		
					2020-07-13	Letter	Design Refinement consultation notification sent	
					2020-09-29	Letter	An invitation has been sent to negotiate and acquire land interests by voluntary agreement	
					2021-07-13	Letter	Community Impacts consultation notification sent	
					2021-10-26	Letter	An invitation has been sent to negotiate and acquire land interests by voluntary agreement	

CA (Compulsory acquisition), CAR (Compulsory acquisition of rights over land and temporary possession), TP (Temporary possession)  
CAS (Compulsory acquisition of subsoil), CASTPS (Compulsory acquisition of subsoil and temporary possession of land at the surface)

No.	Land interest name/organisation and land agent's name (if applicable)	Type of interest	Plot(s)	Land requirement	Status of negotiations with land interest	RR ref. no(s).
684 Cont'd					2022-05-13 Letter Local Refinement consultation notification sent 2022-05-24 Letter Local Refinement consultation extension notification sent 2023-01-08 Letter Section 56 notification sent	
685	Nancy Christine Wilson	Cat 1 and 3	43-53 43-94	CAR TP	An invitation to negotiate and acquire land interests by voluntary agreement has been sent by letter. 2020-01-27 Letter Supplementary consultation notification sent 2020-03-16 Letter Land Interest Questionnaire sent 2020-07-13 Letter Design Refinement consultation notification sent 2020-09-29 Letter An invitation has been sent to negotiate and acquire land interests by voluntary agreement 2021-07-13 Letter Community Impacts consultation notification sent 2021-10-26 Letter An invitation has been sent to negotiate and acquire land interests by voluntary agreement 2022-05-13 Letter Local Refinement consultation notification sent 2022-05-24 Letter Local Refinement consultation extension notification sent 2023-01-08 Letter Section 56 notification sent	N/A
686	Natalie Ellis	Cat 1 and 3	33-133	CAR	An invitation to negotiate and acquire land interests by voluntary agreement has been sent by letter. 2018-10-09 Letter Land Interest Questionnaire sent 2018-10-09 Letter Section 42 Statutory consultation notification sent 2019-02-08 Letter Land Interest Questionnaire reminder sent 2020-01-27 Letter Supplementary consultation notification sent 2020-07-13 Letter Design Refinement consultation notification sent 2020-09-29 Letter An invitation has been sent to negotiate and acquire land interests by voluntary agreement 2021-07-13 Letter Community Impacts consultation notification sent 2021-10-26 Letter An invitation has been sent to negotiate and acquire land interests by voluntary agreement	N/A

CA (Compulsory acquisition), CAR (Compulsory acquisition of rights over land and temporary possession), TP (Temporary possession)  
 CAS (Compulsory acquisition of subsoil), CASTPS (Compulsory acquisition of subsoil and temporary possession of land at the surface)



No.	Land interest name/organisation and land agent's name (if applicable)	Type of interest	Plot(s)	Land requirement	Status of negotiations with land interest			RR ref. no(s).
686 Cont'd					2022-05-13	Letter	Local Refinement consultation notification sent	
					2022-05-24	Letter	Local Refinement consultation extension notification sent	
					2023-01-08	Letter	Section 56 notification sent	
687	National Gas Transmission PLC	Cat 2 and 3	01-01	CAR	2017-05-19	Meeting	Discussion regarding Project update, Preferred Route Announcement and engagement going forward	RR-0783
			01-02	CA	2017-05-22	Letter	Survey access request sent	
			01-03	CAR	2017-08-09	Email	Correspondence regarding Statement of Common Ground	
			01-04	CA	2017-09-05	Email	Correspondence regarding Land Interest Questionnaire assistance	
			01-08	CAR	2017-10-16	Phone Call	Conversation regarding survey access	
			02-08	CAR	2017-10-16	Letter	Survey access request sent	
			02-11	CAR	2017-10-31	Letter	Order Limits update notification sent	
			02-12	CA	2017-11-01	Email	Correspondence regarding Order Limits update	
			03-39	CA	2017-12-04	Meeting	Discussion regarding progress with the Project for the gas diversion works	
			03-53	CA	2018-03-01	Meeting	Discussion regarding the Applicant's diversion programme	
			03-54	CA	2018-04-13	Meeting	Monthly progress meeting	
			03-56	CA	2018-05-11	Meeting	Monthly progress meeting	
			03-59	CA	2018-05-14	Letter	Land Interest Questionnaire sent	
			03-76	CA	2018-05-16	Meeting	Discussion regarding the Applicant's and National Grid's programme deliverables	
			03-81	CA	2018-07-02	Meeting	Discussion regarding development of the Applicant's utility companies governance and opportunity for long-term partnership	
			03-84	CA	2018-07-06	Meeting	Monthly progress meeting	
			03-85	CA	2018-08-03	Meeting	Monthly progress meeting	

CA (Compulsory acquisition), CAR (Compulsory acquisition of rights over land and temporary possession), TP (Temporary possession)  
 CAS (Compulsory acquisition of subsoil), CASTPS (Compulsory acquisition of subsoil and temporary possession of land at the surface)

No.	Land interest name/organisation and land agent's name (if applicable)	Type of interest	Plot(s)	Land requirement	Status of negotiations with land interest			RR ref. no(s).
687 Cont'd			03-86	CA	2018-08-10	Meeting	Discussion regarding Statement of Common Ground	
			03-88	CA	2018-08-20	Letter	Land Interest Questionnaire sent	
			03-89	CA	2018-08-31	Meeting	Monthly progress meeting	
			03-96	CAR	2018-09-10	Letter	Land Interest Questionnaire sent	
			03-98	CAR	2018-09-28	Meeting	Monthly progress meeting	
			03-107	CA	2018-10-02	Letter	Land Interest Questionnaire response	
			03-108	CA	2018-10-09	Letter	Land Interest Questionnaire sent	
			03-119	CA	2018-10-09	Letter	Section 42 Statutory consultation notification sent	
			03-149	CA	2018-10-23	Letter	Land Interest Questionnaire sent	
			04-03	CAR	2018-10-26	Meeting	Monthly progress meeting	
			04-04	CA	2018-11-23	Meeting	Monthly progress meeting	
			04-10	CA	2019-02-28	Meeting	Discussion regarding consents items across National Grid and the Applicant	
			04-13	CA	2019-05-01	Meeting	Discussion regarding continued engagement on pre-enabling and enabling works packages	
			04-14	CAR	2019-08-15	Letter	2019 Post-Statutory consultation notification sent	
			04-23	CA	2019-08-19	Meeting	Steering meeting	
			04-38	CAR	2019-12-20	Meeting	Joint Project Steering Group Meeting covering design issues, Development Consent Order, Land Rights, and agreements	
			04-42	CAR	2020-01-27	Letter	Supplementary consultation notification sent	
			04-54	CA	2020-03-16	Letter	Land Interest Questionnaire sent	
			04-58	CAR	2020-05-11	Meeting	Joint Project Steering Group Meeting covering design issues, Development Consent Order, Land Rights, and agreements	
			04-63	CAR	2020-05-28	Meeting	Joint Project Steering Group Meeting covering design issues, Development Consent Order, Land Rights, and agreements	
			04-196	CA	2020-06-26	Meeting	Joint Project Steering Group Meeting covering design issues, Development Consent Order, Land Rights, and agreements	
			04-198	CA	2020-07-13	Letter	Design Refinement consultation notification sent	

CA (Compulsory acquisition), CAR (Compulsory acquisition of rights over land and temporary possession), TP (Temporary possession)  
 CAS (Compulsory acquisition of subsoil), CASTPS (Compulsory acquisition of subsoil and temporary possession of land at the surface)

No.	Land interest name/organisation and land agent's name (if applicable)	Type of interest	Plot(s)	Land requirement	Status of negotiations with land interest			RR ref. no(s).
687 Cont'd			04-199	CA	2020-07-22	Meeting	Joint Project Steering Group Meeting covering design issues, Development Consent Order, Land Rights, and agreements	
			04-201	CA	2020-08-20	Meeting	Joint Project Steering Group Meeting covering design issues, Development Consent Order, Land Rights, and agreements	
			04-202	CA	2020-09-23	Meeting	Joint Project Steering Group Meeting covering design issues, Development Consent Order, Land Rights, and agreements	
			04-205	CA	2021-07-13	Letter	Community Impacts consultation notification sent	
			04-206	CA	2022-05-11	Letter	Landowner engagement notification sent	
			04-207	CA	2022-05-13	Letter	Local Refinement consultation notification sent	
			04-213	CA	2022-05-24	Letter	Local Refinement consultation extension notification sent	
			04-215	CAR	2022-09-01	Letter	Landowner engagement notification sent	
			04-229	CAR	2022-09-05	Letter	Landowner engagement notification sent	
			04-230	CA	2023-01-08	Letter	Section 56 notification sent	
			04-233	TP				
			04-239	CA				
			04-243	CAR				
			04-272	CA				
			04-273	CA				
			05-01	TP				
			05-03	TP				
			05-06	TP				
			06-02	CA				
			06-06	CA				
06-09	TP							
06-12	CA							

CA (Compulsory acquisition), CAR (Compulsory acquisition of rights over land and temporary possession), TP (Temporary possession)  
CAS (Compulsory acquisition of subsoil), CASTPS (Compulsory acquisition of subsoil and temporary possession of land at the surface)

No.	Land interest name/organisation and land agent's name (if applicable)	Type of interest	Plot(s)	Land requirement	Status of negotiations with land interest	RR ref. no(s).
687 Cont'd			06-13	CA		
			06-31	CA		
			06-42	CA		
			06-43	CA		
			06-44	CA		
			06-45	CA		
			06-47	CA		
			06-48	CA		
			06-51	CA		
			06-53	CA		
			06-54	CAR		
			06-55	CAR		
			06-56	CAR		
			06-57	CA		
			06-62	CA		
			06-66	CA		
			06-69	CA		
			06-73	CA		
			06-75	TP		
			06-76	CA		
			06-82	CA		
			06-116	TP		
			06-121	CAR		

CA (Compulsory acquisition), CAR (Compulsory acquisition of rights over land and temporary possession), TP (Temporary possession)  
 CAS (Compulsory acquisition of subsoil), CASTPS (Compulsory acquisition of subsoil and temporary possession of land at the surface)

No.	Land interest name/organisation and land agent's name (if applicable)	Type of interest	Plot(s)	Land requirement	Status of negotiations with land interest	RR ref. no(s).
687 Cont'd			06-133	CA		
			06-136	CAR		
			06-137	CAR		
			06-140	CA		
			06-141	CA		
			06-142	CA		
			06-143	CA		
			06-144	CAR		
			06-145	CA		
			06-146	CA		
			06-147	CA		
			06-149	CA		
			06-150	CA		
			06-151	CAR		
			06-152	CAR		
			06-153	TP		
			06-154	CA		
			06-155	CA		
			06-156	CA		
			06-157	CA		
			06-158	CAR		
			06-159	CA		
			06-163	CA		

CA (Compulsory acquisition), CAR (Compulsory acquisition of rights over land and temporary possession), TP (Temporary possession)  
 CAS (Compulsory acquisition of subsoil), CASTPS (Compulsory acquisition of subsoil and temporary possession of land at the surface)

No.	Land interest name/organisation and land agent's name (if applicable)	Type of interest	Plot(s)	Land requirement	Status of negotiations with land interest	RR ref. no(s).
687 Cont'd			06-167	CA		
			06-168	CA		
			06-170	CA		
			06-180	CA		
			06-181	CA		
			06-191	CA		
			06-197	CA		
			06-200	CA		
			06-201	CA		
			06-207	CAR		
			06-208	CAR		
			06-209	CAR		
			06-210	CA		
			06-211	CA		
			07-03	CA		
			07-04	CAR		
			07-09	CAR		
			07-11	CAR		
			07-12	CA		
			07-35	CA		
			07-49	CA		
			09-69	TP		
			10-02	TP		

CA (Compulsory acquisition), CAR (Compulsory acquisition of rights over land and temporary possession), TP (Temporary possession)  
 CAS (Compulsory acquisition of subsoil), CASTPS (Compulsory acquisition of subsoil and temporary possession of land at the surface)

No.	Land interest name/organisation and land agent's name (if applicable)	Type of interest	Plot(s)	Land requirement	Status of negotiations with land interest	RR ref. no(s).
687 Cont'd			11-01	CA		
			11-08	CA		
			11-09	CA		
			11-10	CA		
			11-11	CA		
			11-12	CA		
			11-13	CA		
			11-14	CA		
			11-15	CAR		
			11-35	CA		
			11-36	CA		
			11-37	CA		
			11-45	CA		
			11-50	CAR		
			11-51	CA		
			11-52	TP		
			11-54	TP		
			11-55	CA		
			11-57	TP		
			11-58	CA		
			11-63	TP		
			11-64	CAR		
			11-66	CA		

CA (Compulsory acquisition), CAR (Compulsory acquisition of rights over land and temporary possession), TP (Temporary possession)  
 CAS (Compulsory acquisition of subsoil), CASTPS (Compulsory acquisition of subsoil and temporary possession of land at the surface)

No.	Land interest name/organisation and land agent's name (if applicable)	Type of interest	Plot(s)	Land requirement	Status of negotiations with land interest	RR ref. no(s).
687 Cont'd			11-67	TP		
			11-69	TP		
			11-70	CAR		
			11-71	TP		
			11-72	CA		
			11-73	CAR		
			11-76	TP		
			12-01	TP		
			12-02	CAR		
			13-08	CA		
			13-52	CA		
			13-58	CA		
			13-62	TP		
			13-66	TP		
			13-67	CAR		
			13-68	TP		
			13-69	TP		
			13-71	CAR		
			13-72	CAR		
			13-73	TP		
			13-75	CAR		
			13-77	TP		
			13-91	CA		

CA (Compulsory acquisition), CAR (Compulsory acquisition of rights over land and temporary possession), TP (Temporary possession)  
 CAS (Compulsory acquisition of subsoil), CASTPS (Compulsory acquisition of subsoil and temporary possession of land at the surface)



No.	Land interest name/organisation and land agent's name (if applicable)	Type of interest	Plot(s)	Land requirement	Status of negotiations with land interest	RR ref. no(s).
687 Cont'd			13-92	CA		
			18-02	TP		
			18-07	TP		
			19-01	CA		
			19-06	TP		
			19-07	CA		
			19-09	CA		
			19-11	TP		
			19-14	TP		
			19-16	TP		
			19-18	CA		
			19-22	TP		
			19-23	CA		
			19-26	TP		
			19-35	TP		
			19-36	TP		
			19-38	TP		
			19-41	CA		
			19-42	CA		
			19-43	CA		
			19-44	CA		
			19-48	CA		
			19-49	CA		

CA (Compulsory acquisition), CAR (Compulsory acquisition of rights over land and temporary possession), TP (Temporary possession)  
 CAS (Compulsory acquisition of subsoil), CASTPS (Compulsory acquisition of subsoil and temporary possession of land at the surface)

No.	Land interest name/organisation and land agent's name (if applicable)	Type of interest	Plot(s)	Land requirement	Status of negotiations with land interest	RR ref. no(s).
687 Cont'd			19-50	CA		
			19-51	CA		
			19-52	CA		
			19-53	CA		
			21-10	TP		
			21-11	TP		
			21-14	CAR		
			21-15	CAR		
			21-16	CAR		
			21-18	TP		
			22-02	TP		
			22-03	TP		
			22-04	CAR		
			22-05	CAR		
			22-06	CAR		
			22-07	TP		
			22-08	CAR		
			22-09	TP		
			22-10	CAR		
			22-12	TP		
			22-14	CAR		
			22-15	TP		
			22-16	TP		

CA (Compulsory acquisition), CAR (Compulsory acquisition of rights over land and temporary possession), TP (Temporary possession)  
 CAS (Compulsory acquisition of subsoil), CASTPS (Compulsory acquisition of subsoil and temporary possession of land at the surface)

No.	Land interest name/organisation and land agent's name (if applicable)	Type of interest	Plot(s)	Land requirement	Status of negotiations with land interest	RR ref. no(s).
687 Cont'd			22-17	TP		
			22-18	TP		
			22-20	TP		
			22-25	CAR		
			22-26	CA		
			22-27	CAR		
			22-28	CA		
			22-40	CA		
			22-45	CA		
			22-61	TP		
			22-72	CA		
			22-77	CA		
			22-94	CA		
			22-95	CA		
			22-105	CA		
			22-115	CA		
			22-116	TP		
			23-56	CAR		
			23-72	CAR		
			23-79	CA		
			23-96	TP		
			23-126	TP		
			23-131	TP		

CA (Compulsory acquisition), CAR (Compulsory acquisition of rights over land and temporary possession), TP (Temporary possession)  
 CAS (Compulsory acquisition of subsoil), CASTPS (Compulsory acquisition of subsoil and temporary possession of land at the surface)

No.	Land interest name/organisation and land agent's name (if applicable)	Type of interest	Plot(s)	Land requirement	Status of negotiations with land interest	RR ref. no(s).
687 Cont'd			23-134	TP		
			23-136	CAR		
			23-137	TP		
			23-139	CAR		
			23-140	TP		
			23-141	TP		
			23-149	TP		
			23-152	TP		
			23-153	CAR		
			23-157	CAR		
			23-159	TP		
			23-161	CAR		
			23-166	TP		
			23-167	TP		
			23-169	CAR		
			23-173	CA		
			23-174	TP		
			24-89	CA		
			24-94	CA		
			24-95	CAR		
			24-100	CAR		
			24-116	CAR		
			24-118	CA		

CA (Compulsory acquisition), CAR (Compulsory acquisition of rights over land and temporary possession), TP (Temporary possession)  
 CAS (Compulsory acquisition of subsoil), CASTPS (Compulsory acquisition of subsoil and temporary possession of land at the surface)

No.	Land interest name/organisation and land agent's name (if applicable)	Type of interest	Plot(s)	Land requirement	Status of negotiations with land interest	RR ref. no(s).
687 Cont'd			24-119	CA		
			24-123	CAR		
			24-124	CAR		
			24-125	TP		
			24-127	TP		
			24-128	TP		
			24-130	CAR		
			24-131	TP		
			24-132	CA		
			24-134	CA		
			24-135	CA		
			24-136	CAR		
			24-138	CA		
			24-139	TP		
			24-140	CA		
			24-141	CA		
			24-143	TP		
			24-150	CAR		
			24-157	TP		
			24-170	TP		
			24-174	CAR		
			24-180	TP		
			24-185	CA		

CA (Compulsory acquisition), CAR (Compulsory acquisition of rights over land and temporary possession), TP (Temporary possession)  
 CAS (Compulsory acquisition of subsoil), CASTPS (Compulsory acquisition of subsoil and temporary possession of land at the surface)

No.	Land interest name/organisation and land agent's name (if applicable)	Type of interest	Plot(s)	Land requirement	Status of negotiations with land interest	RR ref. no(s).
687 Cont'd			27-01	CAR		
			27-45	CAR		
			27-63	CA		
			27-64	CA		
			27-76	CAR		
			27-77	CAR		
			27-79	CAR		
			27-80	CAR		
			27-82	CAR		
			27-86	CAR		
			27-90	CAR		
			27-96	CAR		
			28-102	CA		
			28-103	CAR		
			28-116	CA		
			28-124	CAR		
			28-128	CAR		
			28-130	TP		
			29-01	CA		
			29-02	CA		
			29-03	CAR		
			29-04	CAR		
			29-05	TP		

CA (Compulsory acquisition), CAR (Compulsory acquisition of rights over land and temporary possession), TP (Temporary possession)  
 CAS (Compulsory acquisition of subsoil), CASTPS (Compulsory acquisition of subsoil and temporary possession of land at the surface)

No.	Land interest name/organisation and land agent's name (if applicable)	Type of interest	Plot(s)	Land requirement	Status of negotiations with land interest	RR ref. no(s).
687 Cont'd			29-06	CA		
			29-07	CA		
			29-09	CA		
			29-12	CA		
			29-17	CAR		
			29-18	CA		
			29-19	CA		
			29-22	CA		
			29-23	CA		
			29-24	CA		
			29-31	TP		
			29-38	CA		
			29-39	TP		
			29-40	CA		
			29-41	CA		
			29-42	CA		
			29-46	CA		
			29-48	CA		
			29-49	CAR		
			29-51	TP		
			29-54	CA		
			29-76	CA		
			29-80	CA		

CA (Compulsory acquisition), CAR (Compulsory acquisition of rights over land and temporary possession), TP (Temporary possession)  
 CAS (Compulsory acquisition of subsoil), CASTPS (Compulsory acquisition of subsoil and temporary possession of land at the surface)

No.	Land interest name/organisation and land agent's name (if applicable)	Type of interest	Plot(s)	Land requirement	Status of negotiations with land interest	RR ref. no(s).
687 Cont'd			29-88	CA		
			29-108	CA		
			29-121	CA		
			29-137	CA		
			29-139	CA		
			29-141	CA		
			29-147	CA		
			29-148	CA		
			29-149	CA		
			29-152	CA		
			29-154	CA		
			29-155	CA		
			29-156	CA		
			29-157	CA		
			29-160	CA		
			29-164	CA		
			29-168	CA		
			29-170	CA		
			29-171	CA		
			29-172	CA		
			29-176	CA		
			29-177	CA		
			29-179	CA		

CA (Compulsory acquisition), CAR (Compulsory acquisition of rights over land and temporary possession), TP (Temporary possession)  
 CAS (Compulsory acquisition of subsoil), CASTPS (Compulsory acquisition of subsoil and temporary possession of land at the surface)



No.	Land interest name/organisation and land agent's name (if applicable)	Type of interest	Plot(s)	Land requirement	Status of negotiations with land interest	RR ref. no(s).
687 Cont'd			29-184	CA		
			29-191	CA		
			29-193	CA		
			29-195	CA		
			29-197	CA		
			29-206	CA		
			29-213	CAR		
			29-270	CA		
			29-271	CA		
			29-274	CA		
			29-275	CA		
			29-276	CA		
			29-282	CAR		
			29-283	CAR		
			30-03	CA		
			30-05	CAR		
			30-07	CAR		
			30-13	CA		
			30-70	CA		
			30-78	CAR		
			31-04	CA		
			31-08	TP		
			31-11	CAR		

CA (Compulsory acquisition), CAR (Compulsory acquisition of rights over land and temporary possession), TP (Temporary possession)  
 CAS (Compulsory acquisition of subsoil), CASTPS (Compulsory acquisition of subsoil and temporary possession of land at the surface)

No.	Land interest name/organisation and land agent's name (if applicable)	Type of interest	Plot(s)	Land requirement	Status of negotiations with land interest	RR ref. no(s).
687 Cont'd			31-13	TP		
			31-23	CA		
			31-30	CA		
			31-31	CA		
			31-32	CA		
			31-33	CA		
			31-34	CA		
			31-35	CA		
			31-36	CA		
			32-04	CA		
			32-10	CA		
			32-26	CA		
			32-96	CA		
			32-111	CAR		
			32-163	CAR		
			32-166	TP		
			32-175	TP		
			32-176	TP		
			32-178	CAR		
			32-180	TP		
			32-185	CA		
			32-186	TP		
			33-13	CA		

CA (Compulsory acquisition), CAR (Compulsory acquisition of rights over land and temporary possession), TP (Temporary possession)  
 CAS (Compulsory acquisition of subsoil), CASTPS (Compulsory acquisition of subsoil and temporary possession of land at the surface)

No.	Land interest name/organisation and land agent's name (if applicable)	Type of interest	Plot(s)	Land requirement	Status of negotiations with land interest	RR ref. no(s).
687 Cont'd			33-15	CA		
			33-18	CA		
			33-19	TP		
			33-35	CAR		
			34-01	CAR		
			34-02	CAR		
			34-03	CAR		
			34-04	TP		
			34-05	CAR		
			34-06	CAR		
			34-07	CA		
			34-08	CA		
			34-09	CA		
			34-10	CA		
			34-11	CA		
			34-15	CAR		
			34-16	CA		
			34-20	TP		
			34-21	CA		
			34-29	TP		
			34-30	CAR		
			34-32	TP		
			34-38	CAR		

CA (Compulsory acquisition), CAR (Compulsory acquisition of rights over land and temporary possession), TP (Temporary possession)  
 CAS (Compulsory acquisition of subsoil), CASTPS (Compulsory acquisition of subsoil and temporary possession of land at the surface)

No.	Land interest name/organisation and land agent's name (if applicable)	Type of interest	Plot(s)	Land requirement	Status of negotiations with land interest	RR ref. no(s).
687 Cont'd			35-01	CAR		
			35-02	CAR		
			35-05	CAR		
			35-09	CAR		
			35-12	CA		
			35-18	CA		
			35-19	CAR		
			36-02	CAR		
			36-04	TP		
			36-05	CAR		
			36-06	CAR		
			37-05	CAR		
			38-01	CAR		
			38-02	TP		
			38-03	CAR		
			38-04	CA		
			38-05	CA		
			38-06	CA		
			38-07	CA		
			38-08	CA		
			38-09	TP		
			38-10	TP		
			38-11	CA		

CA (Compulsory acquisition), CAR (Compulsory acquisition of rights over land and temporary possession), TP (Temporary possession)  
 CAS (Compulsory acquisition of subsoil), CASTPS (Compulsory acquisition of subsoil and temporary possession of land at the surface)

No.	Land interest name/organisation and land agent's name (if applicable)	Type of interest	Plot(s)	Land requirement	Status of negotiations with land interest	RR ref. no(s).
687 Cont'd			38-12	CA		
			38-13	CAR		
			38-14	CAR		
			38-15	CAR		
			38-16	TP		
			38-17	CA		
			38-18	TP		
			38-19	TP		
			38-20	CAR		
			38-21	CA		
			38-22	CAR		
			38-23	TP		
			38-24	CAR		
			38-25	CAR		
			38-26	CA		
			38-27	CA		
			38-28	TP		
			38-29	TP		
			38-31	CAR		
			38-32	CAR		
			38-34	CAR		
			38-35	CAR		
			38-36	TP		

CA (Compulsory acquisition), CAR (Compulsory acquisition of rights over land and temporary possession), TP (Temporary possession)  
 CAS (Compulsory acquisition of subsoil), CASTPS (Compulsory acquisition of subsoil and temporary possession of land at the surface)

No.	Land interest name/organisation and land agent's name (if applicable)	Type of interest	Plot(s)	Land requirement	Status of negotiations with land interest	RR ref. no(s).
687 Cont'd			38-37	TP		
			38-38	CAR		
			38-39	TP		
			38-40	CAR		
			38-43	CAR		
			38-44	CAR		
			38-47	CAR		
			38-64	CAR		
			39-01	TP		
			39-02	TP		
			39-03	CA		
			39-04	CAR		
			39-05	TP		
			39-06	CAR		
			39-09	CA		
			39-13	CAR		
			39-14	TP		
			39-15	TP		
			39-16	CAR		
			39-17	CAR		
			39-18	CAR		
			39-19	CA		
			39-22	TP		

CA (Compulsory acquisition), CAR (Compulsory acquisition of rights over land and temporary possession), TP (Temporary possession)  
 CAS (Compulsory acquisition of subsoil), CASTPS (Compulsory acquisition of subsoil and temporary possession of land at the surface)

No.	Land interest name/organisation and land agent's name (if applicable)	Type of interest	Plot(s)	Land requirement	Status of negotiations with land interest	RR ref. no(s).
687 Cont'd			39-23	CAR		
			39-24	CA		
			39-25	TP		
			39-27	CAR		
			39-30	CAR		
			39-46	TP		
			39-62	CA		
			39-63	CA		
			39-64	CA		
			39-65	CAR		
			39-66	CAR		
			39-67	CAR		
			39-68	TP		
			39-69	TP		
			39-70	TP		
			39-72	CAR		
			39-73	CA		
			39-74	TP		
			39-77	TP		
			39-78	CAR		
			39-79	CA		
			39-81	TP		
			39-82	CAR		

CA (Compulsory acquisition), CAR (Compulsory acquisition of rights over land and temporary possession), TP (Temporary possession)  
 CAS (Compulsory acquisition of subsoil), CASTPS (Compulsory acquisition of subsoil and temporary possession of land at the surface)

No.	Land interest name/organisation and land agent's name (if applicable)	Type of interest	Plot(s)	Land requirement	Status of negotiations with land interest	RR ref. no(s).
687 Cont'd			39-83	CAR		
			39-84	TP		
			40-05	CA		
			40-09	CA		
			40-10	CA		
			40-13	CA		
			40-19	CA		
			40-20	CA		
			40-21	TP		
			40-22	CAR		
			40-23	CA		
			41-01	CAR		
			41-02	CAR		
			41-03	CAR		
			41-05	CAR		
			41-08	CAR		
			41-09	TP		
			41-10	CAR		
			41-11	CAR		
			41-12	TP		
			41-15	TP		
			41-16	TP		
			41-21	CA		

CA (Compulsory acquisition), CAR (Compulsory acquisition of rights over land and temporary possession), TP (Temporary possession)  
 CAS (Compulsory acquisition of subsoil), CASTPS (Compulsory acquisition of subsoil and temporary possession of land at the surface)



No.	Land interest name/organisation and land agent's name (if applicable)	Type of interest	Plot(s)	Land requirement	Status of negotiations with land interest	RR ref. no(s).
687 Cont'd			41-22	CA		
			41-23	CAR		
			41-24	CAR		
			41-30	TP		
			41-32	CAR		
			41-33	CAR		
			41-36	CAR		
			41-38	CAR		
			41-39	TP		
			41-40	CAR		
			41-43	CAR		
			42-01	CAR		
			42-04	TP		
			42-14	CAR		
			42-15	CA		
			42-20	CA		
			42-35	CA		
			42-37	CA		
			42-39	CA		
			42-51	CA		
			42-67	CA		
			42-74	CA		
			42-75	TP		

CA (Compulsory acquisition), CAR (Compulsory acquisition of rights over land and temporary possession), TP (Temporary possession)  
 CAS (Compulsory acquisition of subsoil), CASTPS (Compulsory acquisition of subsoil and temporary possession of land at the surface)

No.	Land interest name/organisation and land agent's name (if applicable)	Type of interest	Plot(s)	Land requirement	Status of negotiations with land interest	RR ref. no(s).
687 Cont'd			42-80	CA		
			42-86	CA		
			42-87	CA		
			42-90	CA		
			42-102	CA		
			42-103	CA		
			42-104	CA		
			42-127	TP		
			42-128	TP		
			43-11	CA		
			43-12	CA		
			43-44	CA		
			43-47	CAR		
			43-53	CAR		
			44-04	TP		
			44-11	CAR		
			44-18	CA		
			44-67	CA		
			44-90	CAR		
			44-92	TP		
			44-112	CAR		
			44-122	CAR		
			45-79	TP		

CA (Compulsory acquisition), CAR (Compulsory acquisition of rights over land and temporary possession), TP (Temporary possession)  
 CAS (Compulsory acquisition of subsoil), CASTPS (Compulsory acquisition of subsoil and temporary possession of land at the surface)

No.	Land interest name/organisation and land agent's name (if applicable)	Type of interest	Plot(s)	Land requirement	Status of negotiations with land interest	RR ref. no(s).
687 Cont'd			45-80	CA		
			45-87	CAR		
			45-88	TP		
			45-89	CAR		
			45-90	CA		
			45-99	CAR		
			45-100	CAR		
			45-105	TP		
			45-107	TP		
			45-108	CAR		
			45-110	CAR		
			45-111	CAR		
			45-112	CAR		
			45-114	CA		
			45-115	CA		
			45-116	CA		
			45-117	CA		
			45-120	CAR		
			45-121	CAR		
			45-126	CA		
			45-127	CA		
			45-132	TP		
			45-133	CA		

CA (Compulsory acquisition), CAR (Compulsory acquisition of rights over land and temporary possession), TP (Temporary possession)  
 CAS (Compulsory acquisition of subsoil), CASTPS (Compulsory acquisition of subsoil and temporary possession of land at the surface)

No.	Land interest name/organisation and land agent's name (if applicable)	Type of interest	Plot(s)	Land requirement	Status of negotiations with land interest	RR ref. no(s).
687 Cont'd			45-134	CA		
			45-135	CA		
			45-138	CA		
			46-05	CA		
			46-12	CAR		
			46-14	CA		
			46-15	CA		
			46-16	CA		
			46-17	CA		
			46-18	CA		
			46-19	CA		
			46-20	CA		
			46-21	CA		
			46-22	CA		
			46-26	CAR		
			46-28	CA		
			46-35	CA		
			46-52	TP		
			46-53	CA		
			46-54	CA		
			47-23	CA		
			47-27	CA		
			47-29	CA		

CA (Compulsory acquisition), CAR (Compulsory acquisition of rights over land and temporary possession), TP (Temporary possession)  
 CAS (Compulsory acquisition of subsoil), CASTPS (Compulsory acquisition of subsoil and temporary possession of land at the surface)

No.	Land interest name/organisation and land agent's name (if applicable)	Type of interest	Plot(s)	Land requirement	Status of negotiations with land interest			RR ref. no(s).
687 Cont'd			47-31	CA				
			47-34	CA				
			47-36	CA				
			47-37	CA				
688	National Grid Electricity Transmission PLC	Cat 1, 2 and 3	03-01	CA	2017-05-19	Meeting	Discussion regarding Project update, Preferred Route Announcement and engagement going forward	RR-0783
			03-05	CA	2017-05-22	Letter	Survey access request sent	
			03-07	CAR	2017-08-09	Email	Correspondence regarding Statement of Common Ground	
			03-09	CA	2017-09-05	Email	Correspondence regarding Land Interest Questionnaire assistance	
			03-12	CA	2017-10-16	Phone Call	Conversation regarding survey access	
			03-15	CA	2017-10-16	Letter	Survey access request sent	
			03-22	CA	2017-10-31	Letter	Order Limits update notification sent	
			03-44	CA	2017-11-01	Email	Correspondence regarding Order Limits update	
			03-48	CA	2017-12-04	Meeting	Discussion regarding progress with the Project for the gas diversion works	
			03-49	CA	2018-03-01	Meeting	Discussion regarding the Applicant's diversion programme	
			03-58	CA	2018-04-13	Meeting	Monthly progress meeting	
			03-60	CA	2018-05-11	Meeting	Monthly progress meeting	
			03-62	CA	2018-05-14	Letter	Land Interest Questionnaire sent	
			03-64	CA	2018-05-16	Meeting	Discussion regarding the Applicant's and National Grid's programme deliverables	
			03-66	CA	2018-07-02	Meeting	Discussion regarding development of the Applicant's utility companies governance and opportunity for long-term partnership	
			03-67	CA	2018-07-06	Meeting	Monthly progress meeting	

CA (Compulsory acquisition), CAR (Compulsory acquisition of rights over land and temporary possession), TP (Temporary possession)  
CAS (Compulsory acquisition of subsoil), CASTPS (Compulsory acquisition of subsoil and temporary possession of land at the surface)

No.	Land interest name/organisation and land agent's name (if applicable)	Type of interest	Plot(s)	Land require ment	Status of negotiations with land interest			RR ref. no(s).
688 Cont'd			03-68	CA	2018-08-03	Meeting	Monthly progress meeting	
			03-69	CA	2018-08-10	Meeting	Discussion regarding Statement of Common Ground	
			03-73	CA	2018-08-20	Letter	Land Interest Questionnaire sent	
			03-75	CA	2018-08-31	Meeting	Monthly progress meeting	
			03-76	CA	2018-09-10	Letter	Land Interest Questionnaire sent	
			03-78	CA	2018-09-28	Meeting	Monthly progress meeting	
			03-79	CA	2018-10-02	Letter	Land Interest Questionnaire response	
			03-81	CA	2018-10-09	Letter	Land Interest Questionnaire sent	
			03-82	CA	2018-10-09	Letter	Section 42 Statutory consultation notification sent	
			03-83	CA	2018-10-23	Letter	Land Interest Questionnaire sent	
			03-84	CA	2018-10-26	Meeting	Monthly progress meeting	
			03-85	CA	2018-11-23	Meeting	Monthly progress meeting	
			03-86	CA	2019-02-28	Meeting	Discussion regarding consents items across National Grid and the Applicant	
			03-88	CA	2019-05-01	Meeting	Discussion regarding continued engagement on pre-enabling and enabling works packages	
			03-89	CA	2019-08-15	Letter	2019 Post-Statutory consultation notification sent	
			03-96	CAR	2019-08-19	Meeting	Steering meeting	
			03-98	CAR	2019-12-20	Meeting	Joint Project Steering Group Meeting covering design issues, Development Consent Order, Land Rights, and agreements	
			03-108	CA	2020-01-27	Letter	Supplementary consultation notification sent	
			03-109	CA	2020-03-16	Letter	Land Interest Questionnaire sent	
			03-114	CA	2020-05-11	Meeting	Joint Project Steering Group Meeting covering design issues, Development Consent Order, Land Rights, and agreements	
			03-115	CA	2020-05-28	Meeting	Joint Project Steering Group Meeting covering design issues, Development Consent Order, Land Rights, and agreements	
			03-118	CA	2020-06-26	Meeting	Joint Project Steering Group Meeting covering design issues, Development Consent Order, Land Rights, and agreements	

CA (Compulsory acquisition), CAR (Compulsory acquisition of rights over land and temporary possession), TP (Temporary possession)  
 CAS (Compulsory acquisition of subsoil), CASTPS (Compulsory acquisition of subsoil and temporary possession of land at the surface)

No.	Land interest name/organisation and land agent's name (if applicable)	Type of interest	Plot(s)	Land requirement	Status of negotiations with land interest			RR ref. no(s).
688 Cont'd			03-120	CA	2020-07-13	Letter	Design Refinement consultation notification sent	
			03-121	CA	2020-07-22	Meeting	Joint Project Steering Group Meeting covering design issues, Development Consent Order, Land Rights, and agreements	
			03-122	CA	2020-08-20	Meeting	Joint Project Steering Group Meeting covering design issues, Development Consent Order, Land Rights, and agreements	
			03-127	CA	2020-09-23	Meeting	Joint Project Steering Group Meeting covering design issues, Development Consent Order, Land Rights, and agreements	
			03-128	CA	2021-07-13	Letter	Community Impacts consultation notification sent	
			03-129	CA	2022-05-11	Letter	Landowner engagement notification sent	
			03-130	CA	2022-05-13	Letter	Local Refinement consultation notification sent	
			03-134	CA	2022-05-24	Letter	Local Refinement consultation extension notification sent	
			03-138	CA	2022-09-01	Letter	Landowner engagement notification sent	
			03-139	CAR	2022-09-05	Letter	Landowner engagement notification sent	
			03-144	CAR	2023-05-15	Letter	Minor refinement consultation notification sent	
			03-145	CA				
			03-152	CA				
			04-05	CA				
			04-08	CAR				
			04-09	CA				
			04-12	CAR				
			04-17	CAR				
			04-25	TP				
			04-30	CA				
			04-31	CA				
			04-32	CA				

CA (Compulsory acquisition), CAR (Compulsory acquisition of rights over land and temporary possession), TP (Temporary possession)  
 CAS (Compulsory acquisition of subsoil), CASTPS (Compulsory acquisition of subsoil and temporary possession of land at the surface)

No.	Land interest name/organisation and land agent's name (if applicable)	Type of interest	Plot(s)	Land requirement	Status of negotiations with land interest	RR ref. no(s).
688 Cont'd			04-43	CA		
			04-49	CA		
			04-53	CA		
			04-57	CA		
			04-64	CA		
			04-66	CA		
			04-67	CA		
			04-68	CA		
			04-91	CA		
			04-112	CA		
			04-127	CA		
			04-128	CAR		
			04-158	CA		
			04-160	CA		
			04-169	CA		
			04-175	CA		
			04-179	CA		
			04-187	CA		
			04-191	CA		
			04-196	CA		
			04-198	CA		
			04-199	CA		
			04-201	CA		

CA (Compulsory acquisition), CAR (Compulsory acquisition of rights over land and temporary possession), TP (Temporary possession)  
 CAS (Compulsory acquisition of subsoil), CASTPS (Compulsory acquisition of subsoil and temporary possession of land at the surface)



No.	Land interest name/organisation and land agent's name (if applicable)	Type of interest	Plot(s)	Land requirement	Status of negotiations with land interest	RR ref. no(s).
688 Cont'd			04-202	CA		
			04-203	CA		
			04-205	CA		
			04-206	CA		
			04-207	CA		
			04-209	CA		
			04-213	CA		
			04-215	CAR		
			04-229	CAR		
			04-230	CA		
			04-233	TP		
			04-239	CA		
			04-243	CAR		
			04-259	CAR		
			04-260	CA		
			04-272	CA		
			04-273	CA		
			05-01	TP		
			05-04	TP		
			06-06	CA		
			06-09	TP		
			06-10	CA		
			06-16	CA		

CA (Compulsory acquisition), CAR (Compulsory acquisition of rights over land and temporary possession), TP (Temporary possession)  
 CAS (Compulsory acquisition of subsoil), CASTPS (Compulsory acquisition of subsoil and temporary possession of land at the surface)

No.	Land interest name/organisation and land agent's name (if applicable)	Type of interest	Plot(s)	Land requirement	Status of negotiations with land interest	RR ref. no(s).
688 Cont'd			06-24	CA		
			06-26	CA		
			06-27	CA		
			06-36	CA		
			06-40	CA		
			06-46	CAR		
			06-47	CA		
			06-48	CA		
			06-50	CA		
			06-52	CA		
			06-54	CAR		
			06-55	CAR		
			06-56	CAR		
			06-57	CA		
			06-59	CA		
			06-62	CA		
			06-66	CA		
			06-71	CA		
			06-75	TP		
			06-76	CA		
			06-116	TP		
			06-121	CAR		
			06-141	CA		

CA (Compulsory acquisition), CAR (Compulsory acquisition of rights over land and temporary possession), TP (Temporary possession)  
 CAS (Compulsory acquisition of subsoil), CASTPS (Compulsory acquisition of subsoil and temporary possession of land at the surface)

No.	Land interest name/organisation and land agent's name (if applicable)	Type of interest	Plot(s)	Land requirement	Status of negotiations with land interest	RR ref. no(s).
688 Cont'd			06-145	CA		
			06-147	CA		
			06-152	CAR		
			06-153	TP		
			06-154	CA		
			06-155	CA		
			06-156	CA		
			06-157	CA		
			06-158	CAR		
			06-167	CA		
			06-171	CA		
			06-193	CA		
			06-199	CA		
			06-205	CAR		
			06-206	CA		
			07-10	CA		
			07-13	CA		
			07-16	CA		
			07-18	CA		
			07-19	CA		
			07-21	CA		
			07-25	CA		
			07-31	CA		

CA (Compulsory acquisition), CAR (Compulsory acquisition of rights over land and temporary possession), TP (Temporary possession)  
 CAS (Compulsory acquisition of subsoil), CASTPS (Compulsory acquisition of subsoil and temporary possession of land at the surface)

No.	Land interest name/organisation and land agent's name (if applicable)	Type of interest	Plot(s)	Land requirement	Status of negotiations with land interest	RR ref. no(s).
688 Cont'd			07-32	CA		
			08-02	CA		
			08-03	CA		
			08-04	CA		
			08-05	CA		
			08-06	CAR		
			08-07	CAR		
			08-08	CAR		
			11-01	CA		
			11-08	CA		
			11-09	CA		
			11-10	CA		
			11-11	CA		
			11-14	CA		
			11-35	CA		
			11-36	CA		
			11-37	CA		
			11-45	CA		
			11-50	CAR		
			11-51	CA		
			11-58	CA		
			11-63	TP		
			11-64	CAR		

CA (Compulsory acquisition), CAR (Compulsory acquisition of rights over land and temporary possession), TP (Temporary possession)  
 CAS (Compulsory acquisition of subsoil), CASTPS (Compulsory acquisition of subsoil and temporary possession of land at the surface)

No.	Land interest name/organisation and land agent's name (if applicable)	Type of interest	Plot(s)	Land requirement	Status of negotiations with land interest	RR ref. no(s).
688 Cont'd			11-66	CA		
			11-67	TP		
			11-73	CAR		
			12-02	CAR		
			13-52	CA		
			13-58	CA		
			13-65	CAR		
			13-74	CAR		
			13-75	CAR		
			13-79	CAR		
			13-80	CA		
			13-82	CA		
			13-83	CA		
			13-84	CA		
			13-85	CAR		
			13-90	CAR		
			13-91	CA		
			13-92	CA		
			15-01	TP		
			15-04	TP		
			15-07	TP		
			15-09	TP		
			15-11	CAS		

CA (Compulsory acquisition), CAR (Compulsory acquisition of rights over land and temporary possession), TP (Temporary possession)  
 CAS (Compulsory acquisition of subsoil), CASTPS (Compulsory acquisition of subsoil and temporary possession of land at the surface)

No.	Land interest name/organisation and land agent's name (if applicable)	Type of interest	Plot(s)	Land requirement	Status of negotiations with land interest	RR ref. no(s).
688 Cont'd			15-17	CASTPS		
			15-18	CASTPS		
			15-21	TP		
			15-22	TP		
			15-23	TP		
			16-02	CAR		
			16-03	TP		
			16-04	CAR		
			16-05	CAR		
			16-06	TP		
			16-09	TP		
			16-12	CAR		
			16-15	TP		
			16-19	CAR		
			16-22	CAR		
			16-23	TP		
			16-26	TP		
			16-29	TP		
			16-32	CAR		
			16-33	TP		
			16-34	TP		
			16-35	TP		
			16-36	CA		

CA (Compulsory acquisition), CAR (Compulsory acquisition of rights over land and temporary possession), TP (Temporary possession)  
 CAS (Compulsory acquisition of subsoil), CASTPS (Compulsory acquisition of subsoil and temporary possession of land at the surface)

No.	Land interest name/organisation and land agent's name (if applicable)	Type of interest	Plot(s)	Land requirement	Status of negotiations with land interest	RR ref. no(s).
688 Cont'd			16-37	CA		
			16-38	CA		
			16-39	CA		
			16-40	TP		
			16-41	CAS		
			16-44	CAR		
			16-54	CAR		
			16-65	TP		
			16-66	TP		
			17-08	TP		
			17-09	TP		
			20-02	TP		
			20-03	TP		
			20-04	TP		
			20-05	TP		
			20-06	CAR		
			20-08	CAR		
			20-09	CAR		
			20-10	CAR		
			20-11	CAR		
			20-12	CAR		
			20-13	CAR		
			20-14	CAR		

CA (Compulsory acquisition), CAR (Compulsory acquisition of rights over land and temporary possession), TP (Temporary possession)  
 CAS (Compulsory acquisition of subsoil), CASTPS (Compulsory acquisition of subsoil and temporary possession of land at the surface)

No.	Land interest name/organisation and land agent's name (if applicable)	Type of interest	Plot(s)	Land requirement	Status of negotiations with land interest	RR ref. no(s).
688 Cont'd			20-16	CAR		
			20-17	CAR		
			20-18	CAR		
			20-20	CAR		
			20-25	CAR		
			20-26	TP		
			20-28	CAR		
			20-32	CAR		
			20-33	TP		
			20-40	TP		
			20-41	CAR		
			20-42	CAR		
			20-44	TP		
			20-45	CA		
			20-46	TP		
			20-49	CAR		
			20-50	CAR		
			20-53	CA		
			20-54	TP		
			20-57	CAR		
			20-58	CA		
			20-62	CA		
			20-67	CA		

CA (Compulsory acquisition), CAR (Compulsory acquisition of rights over land and temporary possession), TP (Temporary possession)  
 CAS (Compulsory acquisition of subsoil), CASTPS (Compulsory acquisition of subsoil and temporary possession of land at the surface)



No.	Land interest name/organisation and land agent's name (if applicable)	Type of interest	Plot(s)	Land requirement	Status of negotiations with land interest	RR ref. no(s).
688 Cont'd			20-68	CA		
			20-69	CA		
			20-71	TP		
			20-72	TP		
			20-81	CA		
			20-90	TP		
			21-10	TP		
			21-11	TP		
			21-14	CAR		
			21-15	CAR		
			21-16	CAR		
			21-18	TP		
			21-19	TP		
			21-20	CAR		
			21-24	CAR		
			21-33	CAR		
			21-34	TP		
			21-35	CAR		
			21-36	CAR		
			23-19	CAR		
			23-23	TP		
			23-25	CAR		
			23-26	CAR		

CA (Compulsory acquisition), CAR (Compulsory acquisition of rights over land and temporary possession), TP (Temporary possession)  
 CAS (Compulsory acquisition of subsoil), CASTPS (Compulsory acquisition of subsoil and temporary possession of land at the surface)

No.	Land interest name/organisation and land agent's name (if applicable)	Type of interest	Plot(s)	Land requirement	Status of negotiations with land interest	RR ref. no(s).
688 Cont'd			23-27	CAR		
			23-30	CAR		
			23-35	TP		
			23-41	CAR		
			23-43	TP		
			23-47	CAR		
			23-50	CAR		
			23-51	CA		
			23-52	TP		
			23-56	CAR		
			23-57	CAR		
			23-61	CAR		
			23-63	CAR		
			23-64	CAR		
			23-65	CAR		
			23-68	CA		
			23-69	CAR		
			23-70	CA		
			23-71	CAR		
			23-72	CAR		
			23-75	CA		
			23-76	CAR		
			23-79	CA		

CA (Compulsory acquisition), CAR (Compulsory acquisition of rights over land and temporary possession), TP (Temporary possession)  
 CAS (Compulsory acquisition of subsoil), CASTPS (Compulsory acquisition of subsoil and temporary possession of land at the surface)

No.	Land interest name/organisation and land agent's name (if applicable)	Type of interest	Plot(s)	Land requirement	Status of negotiations with land interest	RR ref. no(s).
688 Cont'd			23-81	CA		
			23-88	CAR		
			23-92	CA		
			23-94	CA		
			23-97	CAR		
			23-98	TP		
			23-103	TP		
			23-111	TP		
			23-114	TP		
			23-116	TP		
			23-122	TP		
			23-171	CAR		
			24-08	CAR		
			24-25	CAR		
			24-34	CAR		
			24-40	CA		
			24-45	CAR		
			24-48	TP		
			24-51	CA		
			24-55	CA		
			24-59	CAR		
			24-60	CA		
			24-61	CA		

CA (Compulsory acquisition), CAR (Compulsory acquisition of rights over land and temporary possession), TP (Temporary possession)  
 CAS (Compulsory acquisition of subsoil), CASTPS (Compulsory acquisition of subsoil and temporary possession of land at the surface)

No.	Land interest name/organisation and land agent's name (if applicable)	Type of interest	Plot(s)	Land requirement	Status of negotiations with land interest	RR ref. no(s).
688 Cont'd			24-69	CAR		
			24-70	CA		
			24-71	TP		
			24-72	CA		
			24-74	TP		
			24-79	CA		
			24-82	CAR		
			24-83	CAR		
			24-89	CA		
			24-92	CAR		
			24-93	CAR		
			24-95	CAR		
			24-98	CAR		
			24-99	CAR		
			24-100	CAR		
			24-105	CAR		
			24-107	CA		
			24-109	CAR		
			24-113	CAR		
			24-114	CA		
			24-115	CA		
			24-116	CAR		
			24-117	CA		

CA (Compulsory acquisition), CAR (Compulsory acquisition of rights over land and temporary possession), TP (Temporary possession)  
 CAS (Compulsory acquisition of subsoil), CASTPS (Compulsory acquisition of subsoil and temporary possession of land at the surface)

No.	Land interest name/organisation and land agent's name (if applicable)	Type of interest	Plot(s)	Land requirement	Status of negotiations with land interest	RR ref. no(s).
688 Cont'd			24-118	CA		
			24-119	CA		
			24-121	CAR		
			24-122	CA		
			24-124	CAR		
			24-125	TP		
			24-132	CA		
			24-136	CAR		
			24-139	TP		
			24-140	CA		
			24-145	TP		
			24-148	CAR		
			24-169	TP		
			24-180	TP		
			24-185	CA		
			27-02	CAR		
			27-06	CAR		
			27-08	CA		
			27-09	CAR		
			27-10	CA		
			27-11	CAR		
			27-12	CAR		
			27-15	CA		

CA (Compulsory acquisition), CAR (Compulsory acquisition of rights over land and temporary possession), TP (Temporary possession)  
 CAS (Compulsory acquisition of subsoil), CASTPS (Compulsory acquisition of subsoil and temporary possession of land at the surface)

No.	Land interest name/organisation and land agent's name (if applicable)	Type of interest	Plot(s)	Land requirement	Status of negotiations with land interest	RR ref. no(s).
688 Cont'd			27-16	CAR		
			27-19	CA		
			27-20	CA		
			27-21	CA		
			27-32	CA		
			27-35	TP		
			27-40	TP		
			27-41	CAR		
			27-43	CA		
			27-44	CAR		
			27-49	TP		
			27-51	CAR		
			27-52	TP		
			27-53	CAR		
			27-54	CAR		
			27-55	TP		
			27-56	TP		
			27-66	TP		
			27-67	CAR		
			27-68	CAR		
			27-69	CAR		
			27-70	CAR		
			27-71	CAR		

CA (Compulsory acquisition), CAR (Compulsory acquisition of rights over land and temporary possession), TP (Temporary possession)  
 CAS (Compulsory acquisition of subsoil), CASTPS (Compulsory acquisition of subsoil and temporary possession of land at the surface)

No.	Land interest name/organisation and land agent's name (if applicable)	Type of interest	Plot(s)	Land requirement	Status of negotiations with land interest	RR ref. no(s).
688 Cont'd			27-72	TP		
			27-74	CAR		
			27-75	CAR		
			27-76	CAR		
			27-80	CAR		
			27-96	CAR		
			28-01	CAR		
			28-05	CAR		
			28-06	CAR		
			28-09	CAR		
			28-16	TP		
			28-17	CA		
			28-20	CA		
			28-21	CAR		
			28-22	CA		
			28-23	CA		
			28-24	CA		
			28-25	CA		
			28-26	CA		
			28-34	TP		
			28-38	CAR		
			28-39	CAR		
			28-40	CA		

CA (Compulsory acquisition), CAR (Compulsory acquisition of rights over land and temporary possession), TP (Temporary possession)  
 CAS (Compulsory acquisition of subsoil), CASTPS (Compulsory acquisition of subsoil and temporary possession of land at the surface)

No.	Land interest name/organisation and land agent's name (if applicable)	Type of interest	Plot(s)	Land requirement	Status of negotiations with land interest	RR ref. no(s).
688 Cont'd			28-41	CA		
			28-42	CAR		
			28-43	TP		
			28-44	CA		
			28-47	TP		
			28-48	CA		
			28-55	CA		
			28-60	CAR		
			28-65	TP		
			28-66	CA		
			28-99	CA		
			28-101	CA		
			28-102	CA		
			28-106	CAR		
			28-108	CA		
			29-02	CA		
			29-03	CAR		
			29-04	CAR		
			29-06	CA		
			29-09	CA		
			29-11	CAR		
			29-12	CA		
			29-15	CA		

CA (Compulsory acquisition), CAR (Compulsory acquisition of rights over land and temporary possession), TP (Temporary possession)  
 CAS (Compulsory acquisition of subsoil), CASTPS (Compulsory acquisition of subsoil and temporary possession of land at the surface)



No.	Land interest name/organisation and land agent's name (if applicable)	Type of interest	Plot(s)	Land requirement	Status of negotiations with land interest	RR ref. no(s).
688 Cont'd			29-16	CA		
			29-17	CAR		
			29-18	CA		
			29-19	CA		
			29-20	CAR		
			29-24	CA		
			29-31	TP		
			29-43	CA		
			29-47	CA		
			29-54	CA		
			29-83	CA		
			29-88	CA		
			29-123	CA		
			29-124	CA		
			29-142	CA		
			29-144	CA		
			29-146	CA		
			29-148	CA		
			29-150	CA		
			29-154	CA		
			29-158	CA		
			29-184	CA		
			29-195	CA		

CA (Compulsory acquisition), CAR (Compulsory acquisition of rights over land and temporary possession), TP (Temporary possession)  
 CAS (Compulsory acquisition of subsoil), CASTPS (Compulsory acquisition of subsoil and temporary possession of land at the surface)

No.	Land interest name/organisation and land agent's name (if applicable)	Type of interest	Plot(s)	Land requirement	Status of negotiations with land interest	RR ref. no(s).
688 Cont'd			29-200	CA		
			29-207	CA		
			29-209	CA		
			29-210	CA		
			29-215	CAR		
			29-216	CA		
			29-221	CA		
			29-230	CA		
			29-248	CAR		
			29-255	CA		
			29-265	CA		
			29-266	CAR		
			29-268	CAR		
			29-277	CAR		
			29-281	CA		
			29-282	CAR		
			29-283	CAR		
			30-03	CA		
			30-13	CA		
			30-14	TP		
			30-17	TP		
			30-18	CA		
			30-70	CA		

CA (Compulsory acquisition), CAR (Compulsory acquisition of rights over land and temporary possession), TP (Temporary possession)  
 CAS (Compulsory acquisition of subsoil), CASTPS (Compulsory acquisition of subsoil and temporary possession of land at the surface)

No.	Land interest name/organisation and land agent's name (if applicable)	Type of interest	Plot(s)	Land requirement	Status of negotiations with land interest	RR ref. no(s).
688 Cont'd			31-02	TP		
			31-04	CA		
			31-07	CAR		
			31-08	TP		
			31-09	TP		
			31-11	CAR		
			31-13	TP		
			31-23	CA		
			31-33	CA		
			31-35	CA		
			32-09	CA		
			32-10	CA		
			32-14	TP		
			32-17	CAR		
			32-20	CA		
			32-25	CAR		
			32-34	CA		
			32-36	CAR		
			32-49	CAR		
			32-53	TP		
			32-56	CA		
			32-61	TP		
			32-78	TP		

CA (Compulsory acquisition), CAR (Compulsory acquisition of rights over land and temporary possession), TP (Temporary possession)  
 CAS (Compulsory acquisition of subsoil), CASTPS (Compulsory acquisition of subsoil and temporary possession of land at the surface)

No.	Land interest name/organisation and land agent's name (if applicable)	Type of interest	Plot(s)	Land requirement	Status of negotiations with land interest	RR ref. no(s).
688 Cont'd			32-143	CAR		
			32-147	TP		
			32-152	TP		
			32-185	CA		
			32-186	TP		
			33-04	CA		
			33-05	CAR		
			33-12	CA		
			33-15	CA		
			33-29	CA		
			33-30	CAR		
			33-31	CA		
			33-32	CA		
			33-33	CA		
			33-35	CAR		
			33-291	CA		
			33-292	CA		
			33-293	CA		
			34-07	CA		
			34-08	CA		
			34-09	CA		
			34-10	CA		
			34-11	CA		

CA (Compulsory acquisition), CAR (Compulsory acquisition of rights over land and temporary possession), TP (Temporary possession)  
 CAS (Compulsory acquisition of subsoil), CASTPS (Compulsory acquisition of subsoil and temporary possession of land at the surface)

No.	Land interest name/organisation and land agent's name (if applicable)	Type of interest	Plot(s)	Land requirement	Status of negotiations with land interest	RR ref. no(s).
688 Cont'd			34-14	CA		
			34-15	CAR		
			34-16	CA		
			34-21	CA		
			35-02	CAR		
			35-09	CAR		
			35-12	CA		
			35-13	CAR		
			35-14	CA		
			35-16	CA		
			35-17	CA		
			35-52	CA		
			38-01	CAR		
			38-02	TP		
			38-05	CA		
			38-06	CA		
			38-07	CA		
			38-10	TP		
			38-20	CAR		
			38-21	CA		
			38-22	CAR		
			38-23	TP		
			38-25	CAR		

CA (Compulsory acquisition), CAR (Compulsory acquisition of rights over land and temporary possession), TP (Temporary possession)  
 CAS (Compulsory acquisition of subsoil), CASTPS (Compulsory acquisition of subsoil and temporary possession of land at the surface)

No.	Land interest name/organisation and land agent's name (if applicable)	Type of interest	Plot(s)	Land requirement	Status of negotiations with land interest	RR ref. no(s).
688 Cont'd			38-26	CA		
			38-27	CA		
			38-29	TP		
			38-31	CAR		
			38-32	CAR		
			38-34	CAR		
			38-35	CAR		
			38-36	TP		
			38-37	TP		
			38-39	TP		
			38-40	CAR		
			38-44	CAR		
			38-47	CAR		
			38-64	CAR		
			39-83	CAR		
			39-84	TP		
			41-02	CAR		
			41-04	CAR		
			41-05	CAR		
			41-08	CAR		
			41-09	TP		
			41-10	CAR		
			41-11	CAR		

CA (Compulsory acquisition), CAR (Compulsory acquisition of rights over land and temporary possession), TP (Temporary possession)  
 CAS (Compulsory acquisition of subsoil), CASTPS (Compulsory acquisition of subsoil and temporary possession of land at the surface)

No.	Land interest name/organisation and land agent's name (if applicable)	Type of interest	Plot(s)	Land requirement	Status of negotiations with land interest	RR ref. no(s).
688 Cont'd			41-12	TP		
			41-16	TP		
			41-21	CA		
			41-23	CAR		
			41-24	CAR		
			41-39	TP		
			41-40	CAR		
			43-19	CAR		
			43-23	CA		
			43-32	CA		
			43-80	TP		
			43-99	CAR		
			44-08	CAR		
			44-12	CA		
			44-25	CA		
			44-39	CA		
			44-90	CAR		
			44-92	TP		
			44-112	CAR		
			45-79	TP		
			45-80	CA		
			45-87	CAR		
			45-96	CA		

CA (Compulsory acquisition), CAR (Compulsory acquisition of rights over land and temporary possession), TP (Temporary possession)  
 CAS (Compulsory acquisition of subsoil), CASTPS (Compulsory acquisition of subsoil and temporary possession of land at the surface)

No.	Land interest name/organisation and land agent's name (if applicable)	Type of interest	Plot(s)	Land requirement	Status of negotiations with land interest			RR ref. no(s).
688 Cont'd			45-101	CA				
			45-112	CAR				
			45-114	CA				
			45-121	CAR				
689	National Grid PLC	Cat 2 and 3	10-02	TP	2017-05-19	Meeting	For further details on negotiation progress with National Grid PLC, refer to 9.3 Status of Negotiations with Statutory Undertakers Discussion regarding Project update, Preferred Route Announcement and engagement going forward	RR-0783
			11-66	CA	2017-05-22	Letter	Survey access request sent	
			11-69	TP	2017-08-09	Email	Correspondence regarding Statement of Common Ground	
			11-73	CAR	2017-09-05	Email	Correspondence regarding Land Interest Questionnaire assistance	
			11-76	TP	2017-10-16	Letter	Survey access request sent	
			12-01	TP	2017-10-16	Phone Call	Conversation regarding survey access	
			12-02	CAR	2017-10-31	Letter	Order Limits update notification sent	
			12-03	TP	2017-11-01	Email	Correspondence regarding Order Limits update	
			12-04	TP	2017-12-04	Meeting	Discussion regarding progress with the Project for the gas diversion works	
			12-05	TP	2018-03-01	Meeting	Discussion regarding the Applicant's diversion programme	
			12-06	CAR	2018-04-13	Meeting	Monthly progress meeting	
			12-20	CAR	2018-05-11	Meeting	Monthly progress meeting	
			13-52	CA	2018-05-14	Letter	Land Interest Questionnaire sent	
			13-58	CA	2018-05-16	Meeting	Discussion regarding the Applicant's and National Grid's programme deliverables	
			13-62	TP	2018-07-02	Meeting	Discussion regarding development of the Applicant's utility companies governance and opportunity for long-term partnership	
			13-65	CAR	2018-07-06	Meeting	Monthly progress meeting	
			13-66	TP	2018-08-03	Meeting	Monthly progress meeting	

CA (Compulsory acquisition), CAR (Compulsory acquisition of rights over land and temporary possession), TP (Temporary possession)  
 CAS (Compulsory acquisition of subsoil), CASTPS (Compulsory acquisition of subsoil and temporary possession of land at the surface)



No.	Land interest name/organisation and land agent's name (if applicable)	Type of interest	Plot(s)	Land requirement	Status of negotiations with land interest			RR ref. no(s).
689 Cont'd			13-67	CAR	2018-08-10	Meeting	Discussion regarding Statement of Common Ground	
			13-68	TP	2018-08-20	Letter	Land Interest Questionnaire sent	
			13-69	TP	2018-08-31	Meeting	Monthly progress meeting	
			13-73	TP	2018-09-10	Letter	Land Interest Questionnaire sent	
			13-74	CAR	2018-09-28	Meeting	Monthly progress meeting	
			13-75	CAR	2018-10-02	Letter	Land Interest Questionnaire response	
			13-76	TP	2018-10-09	Letter	Section 42 Statutory consultation notification sent	
			13-77	TP	2018-10-09	Letter	Land Interest Questionnaire sent	
			13-78	TP	2018-10-23	Letter	Land Interest Questionnaire sent	
			13-79	CAR	2018-10-26	Meeting	Monthly progress meeting	
			13-80	CA	2018-11-23	Meeting	Monthly progress meeting	
			13-81	TP	2019-02-28	Meeting	Discussion regarding consents items across National Grid and the Applicant	
			13-91	CA	2019-05-01	Meeting	Discussion regarding continued engagement on pre-enabling and enabling works packages	
					2019-08-15	Letter	2019 Post-Statutory consultation notification sent	
					2019-08-19	Meeting	Steering meeting	
					2019-12-20	Meeting	Joint Project Steering Group Meeting covering design issues, Development Consent Order, Land Rights, and agreements	
					2020-01-27	Letter	Supplementary consultation notification sent	
					2020-03-16	Letter	Land Interest Questionnaire sent	
					2020-05-11	Meeting	Joint Project Steering Group Meeting covering design issues, Development Consent Order, Land Rights, and agreements	
					2020-05-28	Meeting	Joint Project Steering Group Meeting covering design issues, Development Consent Order, Land Rights, and agreements	
					2020-06-26	Meeting	Joint Project Steering Group Meeting covering design issues, Development Consent Order, Land Rights, and agreements	
					2020-07-13	Letter	Design Refinement consultation notification sent	

CA (Compulsory acquisition), CAR (Compulsory acquisition of rights over land and temporary possession), TP (Temporary possession)  
CAS (Compulsory acquisition of subsoil), CASTPS (Compulsory acquisition of subsoil and temporary possession of land at the surface)

No.	Land interest name/organisation and land agent's name (if applicable)	Type of interest	Plot(s)	Land requirement	Status of negotiations with land interest			RR ref. no(s).
689 Cont'd					2020-07-22	Meeting	Joint Project Steering Group Meeting covering design issues, Development Consent Order, Land Rights, and agreements	
					2020-08-20	Meeting	Joint Project Steering Group Meeting covering design issues, Development Consent Order, Land Rights, and agreements	
					2020-09-23	Meeting	Joint Project Steering Group Meeting covering design issues, Development Consent Order, Land Rights, and agreements	
					2021-07-13	Letter	Community Impacts consultation notification sent	
					2022-05-11	Letter	Landowner engagement notification sent	
					2022-05-13	Letter	Local Refinement consultation notification sent	
					2022-05-24	Letter	Local Refinement consultation extension notification sent	
					2022-09-01	Letter	Landowner engagement notification sent	
					2022-09-05	Letter	Landowner engagement notification sent	
690	Navdeep Kaur Bansal	Cat 1 and 3	26-42	CAR	2020-01-27	Letter	An invitation to negotiate and acquire land interests by voluntary agreement has been sent by letter. Supplementary consultation notification sent	N/A
					2020-07-13	Letter	Design Refinement consultation notification sent	
					2020-09-29	Letter	An invitation has been sent to negotiate and acquire land interests by voluntary agreement	
					2021-07-13	Letter	Community Impacts consultation notification sent	
					2021-10-26	Letter	An invitation has been sent to negotiate and acquire land interests by voluntary agreement	
					2022-05-13	Letter	Local Refinement consultation notification sent	
					2022-05-24	Letter	Local Refinement consultation extension notification sent	
					2023-01-08	Letter	Section 56 notification sent	
691	Nazia Gulzar	Cat 1 and 3	26-59	CAR	2022-05-13	Letter	An invitation to negotiate and acquire land interests by voluntary agreement has been sent by letter. Local Refinement consultation notification sent	N/A
					2022-05-24	Letter	Local Refinement consultation extension notification sent	

CA (Compulsory acquisition), CAR (Compulsory acquisition of rights over land and temporary possession), TP (Temporary possession)  
CAS (Compulsory acquisition of subsoil), CASTPS (Compulsory acquisition of subsoil and temporary possession of land at the surface)

No.	Land interest name/organisation and land agent's name (if applicable)	Type of interest	Plot(s)	Land requirement	Status of negotiations with land interest			RR ref. no(s).
691 Cont'd					2022-09-07	Letter	An invitation has been sent to negotiate and acquire land interests by voluntary agreement	
					2023-01-08	Letter	Section 56 notification sent	
692	Nedas Liorancas	Cat 1 and 3	25-87	CAR	2020-10-15	Letter	An invitation to negotiate and acquire land interests by voluntary agreement has been sent by letter.	N/A
					2020-10-15	Letter	An invitation has been sent to negotiate and acquire land interests by voluntary agreement	
					2021-07-13	Letter	Community Impacts consultation notification sent	
					2021-10-26	Letter	An invitation has been sent to negotiate and acquire land interests by voluntary agreement	
					2022-05-13	Letter	Local Refinement consultation notification sent	
					2022-05-24	Letter	Local Refinement consultation extension notification sent	
					2023-01-08	Letter	Section 56 notification sent	
693	Neil Gregory	Cat 1 and 3	25-81	CAR	2020-01-27	Letter	An invitation to negotiate and acquire land interests by voluntary agreement has been sent by letter.	N/A
					2020-01-27	Letter	Supplementary consultation notification sent	
					2020-07-13	Letter	Design Refinement consultation notification sent	
					2020-09-29	Letter	An invitation has been sent to negotiate and acquire land interests by voluntary agreement	
					2021-07-13	Letter	Community Impacts consultation notification sent	
					2021-10-26	Letter	An invitation has been sent to negotiate and acquire land interests by voluntary agreement	
					2022-05-13	Letter	Local Refinement consultation notification sent	
					2022-05-24	Letter	Local Refinement consultation extension notification sent	
					2023-01-08	Letter	Section 56 notification sent	
694	Network Rail Limited	Cat 1, 2 and 3	15-01	TP	2017-06-13	Meeting	For further details on negotiation progress with Network Rail Limited, refer to 9.3 Status of Negotiations with Statutory Undertakers	RR-0787
			15-02	TP	2017-11-01	Email	Discussion regarding Preferred Route Announcement, stakeholder assets and queries and engagement going forward	
							Correspondence regarding unregistered land	

CA (Compulsory acquisition), CAR (Compulsory acquisition of rights over land and temporary possession), TP (Temporary possession)  
CAS (Compulsory acquisition of subsoil), CASTPS (Compulsory acquisition of subsoil and temporary possession of land at the surface)

No.	Land interest name/organisation and land agent's name (if applicable)	Type of interest	Plot(s)	Land requirement	Status of negotiations with land interest			RR ref. no(s).
694 Cont'd			15-03	TP	2017-11-08	Email	Correspondence regarding unregistered land inquiry	
			15-18	CASTPS	2018-07-30	Meeting	Discussion regarding finalisation of Front End Pack and agree process for survey works	
			15-19	CASTPS	2018-08-10	Email	Correspondence regarding unregistered land	
			15-22	TP	2018-11-13	Meeting	Statement of Common Ground workshop	
			21-13	CAR	2018-11-22	Email	Correspondence regarding Section 42 Statutory consultation letter	
			23-23	TP	2019-02-13	Email	Correspondence attaching land use plans	
			23-33	CAR	2019-05-20	Meeting	Discussion regarding Asset Protection Agreement	
			23-38	TP	2019-08-15	Letter	2019 Post-Statutory consultation notification sent	
			23-59	CAR	2019-11-26	Meeting	Discussion regarding agreements and clarify Network Rail process	
			23-60	CAR	2020-01-27	Letter	Supplementary consultation notification sent	
			23-61	CAR	2020-02-03	Meeting	Progress meeting with Network Rail engineering and property	
			23-62	CAR	2020-02-20	Meeting	Discussion regarding property relating to progress with Network Rail clearance process	
			23-69	CAR	2020-02-26	Meeting	Discussion regarding maintenance of new footbridge with Meeting with Network Rail engineers and property	
			23-77	CA	2020-02-27	Meeting	Discussion regarding under track crossings and clearance process with Network Rail and UKPN	
			23-78	CA	2020-02-28	Meeting	Discussion regarding Network Rail clearance status per interface and establish actions with Network Rail Property	
			23-91	CAR	2020-03-02	Meeting	Discussion regarding progress across engineering and property disciplines	
			23-92	CA	2020-03-13	Meeting	Discussion regarding Network Rail clearance status per interface and establish actions with Network Rail Property	
			23-94	CA	2020-03-16	Letter	Land Interest Questionnaire sent	
			23-95	CAR	2020-03-19	Meeting	Discussion regarding various legal agreements and progress with Network Rail and Addleshaw Goddard	
			23-97	CAR	2020-04-03	Meeting	Discussion regarding Network Rail clearance status per interface and establish actions with Network Rail Property	
			23-100	TP	2020-04-13	Meeting	Discussion regarding Network Rail clearance status per interface and establish actions with Network Rail Property	

CA (Compulsory acquisition), CAR (Compulsory acquisition of rights over land and temporary possession), TP (Temporary possession)  
 CAS (Compulsory acquisition of subsoil), CASTPS (Compulsory acquisition of subsoil and temporary possession of land at the surface)

No.	Land interest name/organisation and land agent's name (if applicable)	Type of interest	Plot(s)	Land requirement	Status of negotiations with land interest			RR ref. no(s).
694 Cont'd			23-101	TP	2020-05-01	Meeting	Discussion regarding Network Rail clearance status per interface and establish actions with Network Rail Property	
			23-111	TP	2020-06-19	Meeting	Discussion regarding Network Rail clearance status per interface and establish actions with Network Rail Property	
			23-114	TP	2020-07-03	Meeting	Discussion regarding Network Rail clearance status per interface and establish actions with Network Rail Property	
			23-122	TP	2020-07-13	Letter	Design Refinement consultation notification sent	
			23-128	CAR	2021-01-11	Letter	Land Interest Questionnaire sent	
			23-129	CAR	2021-07-13	Letter	Community Impacts consultation notification sent	
			23-130	CAR	2021-12-13	Letter	Landowner engagement notification sent	
			23-134	TP	2022-05-13	Letter	Local Refinement consultation notification sent	
			42-22	CAR	2022-05-24	Letter	Local Refinement consultation extension notification sent	
			42-23	CAR	2022-07-12	Email	Correspondence regarding framework agreement and Protective Provisions	
			42-24	CAR	2022-08-02	Letter	Land Interest Questionnaire sent	
			42-25	CAR	2023-01-08	Letter	Section 56 notification sent	
			42-34	CAR	2023-05-15	Letter	Minor refinement consultation notification sent	
			42-82	CA				
			42-95	CA				
			42-99	TP				
			42-123	CA				
			42-124	TP				
			43-05	CAR				
			44-22	TP				
44-24	CA							
44-45	CA							

CA (Compulsory acquisition), CAR (Compulsory acquisition of rights over land and temporary possession), TP (Temporary possession)  
CAS (Compulsory acquisition of subsoil), CASTPS (Compulsory acquisition of subsoil and temporary possession of land at the surface)

No.	Land interest name/organisation and land agent's name (if applicable)	Type of interest	Plot(s)	Land requirement	Status of negotiations with land interest	RR ref. no(s).
694 Cont'd			44-53 44-56 44-90 44-92 44-122 45-175 49-02	CA TP CAR TP CAR CAR CA		
695	Newdeal Investments Limited	Cat 1 and 3	13-56	CAR	<p>Contact has been made with landowner who is aware of the Project. The land was removed from the Order Limits following Supplementary consultation in January 2020 and now only a subsoil interest up to the half-width of the highway is affected. An invitation to negotiate and acquire land interests by voluntary agreement has been sent by letter.</p> <p>2017-04-12 Letter Preferred Route Announcement notification sent</p> <p>2017-08-17 Letter Survey access request sent</p> <p>2017-10-31 Letter Order Limits update notification sent</p> <p>2018-03-14 Email Correspondence regarding survey access</p> <p>2018-05-14 Letter Land Interest Questionnaire sent</p> <p>2018-05-25 Letter Land Interest Questionnaire response</p> <p>2018-10-09 Letter Section 42 Statutory consultation notification sent</p> <p>2020-01-27 Letter Supplementary consultation notification sent</p> <p>2020-07-13 Letter Design Refinement consultation notification sent</p> <p>2020-09-29 Letter An invitation has been sent to negotiate and acquire land interests by voluntary agreement</p> <p>2021-07-13 Letter Community Impacts consultation notification sent</p> <p>2021-10-26 Letter An invitation has been sent to negotiate and acquire land interests by voluntary agreement</p>	N/A

CA (Compulsory acquisition), CAR (Compulsory acquisition of rights over land and temporary possession), TP (Temporary possession)  
CAS (Compulsory acquisition of subsoil), CASTPS (Compulsory acquisition of subsoil and temporary possession of land at the surface)

No.	Land interest name/organisation and land agent's name (if applicable)	Type of interest	Plot(s)	Land require ment	Status of negotiations with land interest	RR ref. no(s).
695 Cont'd					2022-05-13 Letter Local Refinement consultation notification sent 2022-05-24 Letter Local Refinement consultation extension notification sent 2023-01-08 Letter Section 56 notification sent	
696	Nicholas Samuel Muller	Cat 1 and 3	09-27	TP	An invitation to negotiate and acquire land interests by voluntary agreement has been sent by letter. 2020-01-27 Letter Supplementary consultation notification sent 2020-07-13 Letter Design Refinement consultation notification sent 2020-09-29 Letter An invitation has been sent to negotiate and acquire land interests by voluntary agreement 2021-07-13 Letter Community Impacts consultation notification sent 2021-10-26 Letter An invitation has been sent to negotiate and acquire land interests by voluntary agreement 2022-05-13 Letter Local Refinement consultation notification sent 2022-05-24 Letter Local Refinement consultation extension notification sent 2023-01-08 Letter Section 56 notification sent	N/A
697	Nicola Dole Rita Kathleen Wild	Cat 1, 2 and 3	29-270 29-271 29-272 29-274 29-275	CA CA CA CA CA	A blight notice has been received and accepted by the Applicant. Negotiations have stalled for a long period as valuation figures from our valuer and the claimant's agent differ significantly. Dispute resolution processes are currently being considered. 2017-10-31 Letter Order Limits update notification sent 2018-05-14 Letter Land Interest Questionnaire sent 2018-07-03 Letter Land Interest Questionnaire response 2018-10-09 Letter Section 42 Statutory consultation notification sent 2019-08-15 Letter 2019 Post-Statutory consultation notification sent 2019-10-22 Letter Blight notice received 2019-10-23 Letter Correspondence to claimants responding to blight notice 2019-12-13 Letter Correspondence regarding blight notice sent	N/A

CA (Compulsory acquisition), CAR (Compulsory acquisition of rights over land and temporary possession), TP (Temporary possession)  
 CAS (Compulsory acquisition of subsoil), CASTPS (Compulsory acquisition of subsoil and temporary possession of land at the surface)

No.	Land interest name/organisation and land agent's name (if applicable)	Type of interest	Plot(s)	Land requirement	Status of negotiations with land interest	RR ref. no(s).
697 Cont'd					2020-01-27 Letter Supplementary consultation notification sent 2020-07-13 Letter Design Refinement consultation notification sent 2021-07-13 Letter Community Impacts consultation notification sent 2022-05-13 Letter Local Refinement consultation notification sent 2022-05-24 Letter Local Refinement consultation extension notification sent 2023-01-08 Letter Section 56 notification sent	
698	Nicola Jane Howell	Cat 1 and 3	09-07	TP	An invitation to negotiate and acquire land interests by voluntary agreement has been sent by letter. 2020-01-27 Letter Supplementary consultation notification sent 2020-07-13 Letter Design Refinement consultation notification sent 2020-09-29 Letter An invitation has been sent to negotiate and acquire land interests by voluntary agreement 2021-07-13 Letter Community Impacts consultation notification sent 2021-10-26 Letter An invitation has been sent to negotiate and acquire land interests by voluntary agreement 2022-05-13 Letter Local Refinement consultation notification sent 2022-05-24 Letter Local Refinement consultation extension notification sent 2023-01-08 Letter Section 56 notification sent	N/A
699	Nicola Jane Hughes	Cat 1 and 3	33-222	CAR	An invitation to negotiate and acquire land interests by voluntary agreement has been sent by letter. 2018-10-09 Letter Land Interest Questionnaire sent 2018-10-09 Letter Section 42 Statutory consultation notification sent 2019-02-08 Letter Land Interest Questionnaire reminder sent 2020-01-27 Letter Supplementary consultation notification sent 2020-07-13 Letter Design Refinement consultation notification sent 2020-09-29 Letter An invitation has been sent to negotiate and acquire land interests by voluntary agreement	N/A

CA (Compulsory acquisition), CAR (Compulsory acquisition of rights over land and temporary possession), TP (Temporary possession)  
 CAS (Compulsory acquisition of subsoil), CASTPS (Compulsory acquisition of subsoil and temporary possession of land at the surface)



No.	Land interest name/organisation and land agent's name (if applicable)	Type of interest	Plot(s)	Land requirement	Status of negotiations with land interest			RR ref. no(s).
699 Cont'd					2021-07-13	Letter	Community Impacts consultation notification sent	
					2021-10-26	Letter	An invitation has been sent to negotiate and acquire land interests by voluntary agreement	
					2022-05-13	Letter	Local Refinement consultation notification sent	
					2022-05-24	Letter	Local Refinement consultation extension notification sent	
					2023-01-08	Letter	Section 56 notification sent	
700	Nicolle Read	Cat 1 and 3	12-32	TP	2020-01-27	Letter	An invitation to negotiate and acquire land interests by voluntary agreement has been sent by letter. Supplementary consultation notification sent	N/A
					2020-07-13	Letter	Design Refinement consultation notification sent	
					2020-09-29	Letter	An invitation has been sent to negotiate and acquire land interests by voluntary agreement	
					2021-07-13	Letter	Community Impacts consultation notification sent	
					2021-10-26	Letter	An invitation has been sent to negotiate and acquire land interests by voluntary agreement	
					2022-05-13	Letter	Local Refinement consultation notification sent	
					2022-05-24	Letter	Local Refinement consultation extension notification sent	
					2023-01-08	Letter	Section 56 notification sent	
701	Nijaz Sefic	Cat 1 and 3	09-25	TP	2023-05-02	Letter	An invitation to negotiate and acquire land interests by voluntary agreement has been sent by letter. Section 102a notification sent	N/A
					2023-06-28	Letter	An invitation has been sent to negotiate and acquire land interests by voluntary agreement	
702	NLN Europe LLC	Cat 1, 2 and 3	44-04	TP	2021-08-10	Letter	An invitation to negotiate and acquire land interests by voluntary agreement has been sent by letter. Community Impacts consultation notification sent	N/A
			44-11	CAR	2021-10-26	Letter	An invitation has been sent to negotiate and acquire land interests by voluntary agreement	
			44-18	CA	2022-05-13	Letter	Local Refinement consultation notification sent	

CA (Compulsory acquisition), CAR (Compulsory acquisition of rights over land and temporary possession), TP (Temporary possession)  
CAS (Compulsory acquisition of subsoil), CASTPS (Compulsory acquisition of subsoil and temporary possession of land at the surface)

No.	Land interest name/organisation and land agent's name (if applicable)	Type of interest	Plot(s)	Land requirement	Status of negotiations with land interest			RR ref. no(s).
702 Cont'd			45-79	TP	2022-05-24	Letter	Local Refinement consultation extension notification sent	
			45-80	CA	2023-01-08	Letter	Section 56 notification sent	
			45-87	CAR				
			45-88	TP				
			45-107	TP				
			45-108	CAR				
			45-111	CAR				
			45-115	CA				
			45-117	CA				
703	Noreen Sweeney	Cat 1	42-12	CAR			Access to the site impacted by proposed temporary works, however, access to the site would be maintained at all times. The Applicant undertook a site visit 31 January 2022. Positive discussion on the Project and potential impacts. The Occupiers have requested limited engagement and only when project updates about their site evolved.	
					2022-05-13	Letter	Local Refinement consultation notification sent	N/A
					2022-05-24	Letter	Local Refinement consultation extension notification sent	
					2023-01-08	Letter	Section 56 notification sent	
704	North Kent College	Cat 1, 2 and 3	15-01	TP	2017-10-31	Letter	An invitation to negotiate and acquire land interests by voluntary agreement has been sent by letter. Order Limits update notification sent	N/A
			15-04	TP	2018-07-16	Phone Call	Conversation regarding effect of Project on property and Project proposals	
			15-07	TP	2018-08-20	Letter	Land Interest Questionnaire sent	
			15-18	CASTPS	2018-09-21	Email	Correspondence regarding land referencing	
			15-22	TP	2018-10-09	Letter	Section 42 Statutory consultation notification sent	
					2018-10-15	Phone Call	Conversation regarding land referencing and effect of Project on property	

CA (Compulsory acquisition), CAR (Compulsory acquisition of rights over land and temporary possession), TP (Temporary possession)  
CAS (Compulsory acquisition of subsoil), CASTPS (Compulsory acquisition of subsoil and temporary possession of land at the surface)

No.	Land interest name/organisation and land agent's name (if applicable)	Type of interest	Plot(s)	Land require ment	Status of negotiations with land interest			RR ref. no(s).
704 Cont'd					2018-10-15	Meeting	Conversation regarding land referencing and effect of Project on property	
					2018-10-24	Email	Correspondence regarding Land Interest Questionnaire	
					2018-11-12	Letter	Land Interest Questionnaire response	
					2019-08-15	Letter	2019 Post-Statutory consultation notification sent	
					2019-09-18	Email	Correspondence regarding survey access	
					2020-01-27	Letter	Supplementary consultation notification sent	
					2020-07-13	Letter	Design Refinement consultation notification sent	
					2020-09-29	Letter	An invitation has been sent to negotiate and acquire land interests by voluntary agreement	
					2020-10-05	Email	Correspondence regarding voluntary agreement letter	
					2020-10-27	Email	Correspondence regarding voluntary agreement	
					2021-07-13	Letter	Community Impacts consultation notification sent	
					2021-07-26	Email	Correspondence regarding effect of Project on property	
					2021-08-02	Email	Correspondence regarding Community Impacts consultation and Project proposals	
					2021-10-26	Letter	An invitation has been sent to negotiate and acquire land interests by voluntary agreement	
					2021-11-05	Email	Correspondence regarding voluntary agreement	
					2021-11-18	Email	Correspondence regarding voluntary agreement	
					2022-05-13	Letter	Local Refinement consultation notification sent	
					2022-05-24	Letter	Local Refinement consultation extension notification sent	
					2023-01-08	Letter	Section 56 notification sent	
705	North Kent Trials Combine	Cat 1 and 3	06-178 06-187	CA CAR			An invitation to negotiate and acquire land interests by voluntary agreement has been sent by letter. Design Refinement consultation notification sent An invitation has been sent to negotiate and acquire land interests by voluntary agreement	N/A

CA (Compulsory acquisition), CAR (Compulsory acquisition of rights over land and temporary possession), TP (Temporary possession)  
 CAS (Compulsory acquisition of subsoil), CASTPS (Compulsory acquisition of subsoil and temporary possession of land at the surface)

No.	Land interest name/organisation and land agent's name (if applicable)	Type of interest	Plot(s)	Land require ment	Status of negotiations with land interest	RR ref. no(s).
705 Cont'd					2021-01-19 Letter Land Interest Questionnaire sent 2021-07-13 Letter Community Impacts consultation notification sent 2021-10-26 Letter An invitation has been sent to negotiate and acquire land interests by voluntary agreement 2021-11-08 Email Correspondence regarding voluntary agreement letter 2021-11-26 Phone Call Conversation regarding voluntary agreement and compensation 2022-05-13 Letter Local Refinement consultation notification sent 2022-05-24 Letter Local Refinement consultation extension notification sent 2023-01-08 Letter Section 56 notification sent	
706	Northumbrian Water Limited	Cat 1, 2 and 3	18-06 18-08 18-09 18-10 21-04 21-05 21-10 21-11 21-12 22-11 22-13 22-21 22-23	TP TP TP TP TP TP TP TP TP TP TP TP TP	For further details on negotiation progress with Northumbrian Water Limited, refer to 9.3 Status of Negotiations with Statutory Undertakers 2017-10-26 Meeting Discussion regarding Project briefing, understanding the extent and type of assets and to agree engagement proceeding forwards 2018-02-28 Meeting Discussion regarding diversion requirements of the existing water mains alongside the M25 due to the Project works 2018-07-03 Meeting Discussion regarding Project update and engagement 2018-08-20 Meeting Discussion regarding design development update 2018-10-09 Letter Land Interest Questionnaire sent 2018-10-09 Letter Section 42 Statutory consultation notification sent 2019-02-08 Letter Land Interest Questionnaire reminder sent 2019-06-21 Meeting Discussion regarding Statement of Common Ground, identify issues and actions 2019-08-15 Letter 2019 Post-Statutory consultation notification sent 2020-01-27 Letter Supplementary consultation notification sent 2020-07-13 Letter Design Refinement consultation notification sent 2021-07-13 Letter Community Impacts consultation notification sent 2022-05-11 Letter Landowner engagement notification sent	RR-0797

CA (Compulsory acquisition), CAR (Compulsory acquisition of rights over land and temporary possession), TP (Temporary possession)  
 CAS (Compulsory acquisition of subsoil), CASTPS (Compulsory acquisition of subsoil and temporary possession of land at the surface)

No.	Land interest name/organisation and land agent's name (if applicable)	Type of interest	Plot(s)	Land requirement	Status of negotiations with land interest			RR ref. no(s).
706 Cont'd			22-24	TP	2022-05-13	Letter	Local Refinement consultation notification sent	
			22-27	CAR	2022-05-24	Letter	Local Refinement consultation extension notification sent	
			22-31	CAR	2022-09-01	Letter	Landowner engagement notification sent	
			22-34	CAR	2023-01-08	Letter	Section 56 notification sent	
			22-35	TP				
			22-36	CAR				
			22-37	CAR				
			22-45	CA				
			22-47	TP				
			22-48	TP				
			22-57	TP				
			22-60	TP				
			22-62	TP				
			22-64	TP				
			22-65	TP				
			22-66	TP				
			22-69	TP				
			22-75	TP				
			22-76	TP				
			22-77	CA				
			22-78	TP				
			22-79	TP				
			22-81	TP				

CA (Compulsory acquisition), CAR (Compulsory acquisition of rights over land and temporary possession), TP (Temporary possession)  
 CAS (Compulsory acquisition of subsoil), CASTPS (Compulsory acquisition of subsoil and temporary possession of land at the surface)

No.	Land interest name/organisation and land agent's name (if applicable)	Type of interest	Plot(s)	Land requirement	Status of negotiations with land interest	RR ref. no(s).
706 Cont'd			22-86	TP		
			22-87	TP		
			22-91	TP		
			22-92	CA		
			22-93	CA		
			23-01	CAR		
			23-03	CAR		
			23-36	TP		
			23-39	TP		
			23-44	CAR		
			23-58	CAR		
			23-59	CAR		
			23-63	CAR		
			23-74	CA		
			23-75	CA		
			23-93	CA		
			23-94	CA		
			23-97	CAR		
			23-110	CAR		
			23-114	TP		
			23-122	TP		
			23-123	CAR		
			23-127	CAR		

CA (Compulsory acquisition), CAR (Compulsory acquisition of rights over land and temporary possession), TP (Temporary possession)  
 CAS (Compulsory acquisition of subsoil), CASTPS (Compulsory acquisition of subsoil and temporary possession of land at the surface)

No.	Land interest name/organisation and land agent's name (if applicable)	Type of interest	Plot(s)	Land requirement	Status of negotiations with land interest	RR ref. no(s).
706 Cont'd			23-142	CAR		
			23-143	CAR		
			23-145	CA		
			23-147	CA		
			23-150	CAR		
			23-151	CAR		
			23-154	CAR		
			23-157	CAR		
			23-159	TP		
			23-163	TP		
			23-164	TP		
			23-165	TP		
			23-168	TP		
			23-170	CAR		
			23-172	CA		
			23-173	CA		
			23-174	TP		
			24-01	CAR		
			24-02	CA		
			24-03	CAR		
			24-05	CAR		
			24-06	CAR		
			24-07	CAR		

CA (Compulsory acquisition), CAR (Compulsory acquisition of rights over land and temporary possession), TP (Temporary possession)  
 CAS (Compulsory acquisition of subsoil), CASTPS (Compulsory acquisition of subsoil and temporary possession of land at the surface)

No.	Land interest name/organisation and land agent's name (if applicable)	Type of interest	Plot(s)	Land requirement	Status of negotiations with land interest	RR ref. no(s).
706 Cont'd			24-08	CAR		
			24-10	CA		
			24-11	CA		
			24-12	CAR		
			24-13	CA		
			24-14	CA		
			24-18	CA		
			24-25	CAR		
			24-54	CA		
			24-58	CA		
			24-61	CA		
			24-72	CA		
			24-73	CA		
			24-83	CAR		
			24-102	CA		
			24-108	CA		
			24-110	CA		
			24-115	CA		
			24-122	CA		
			24-126	CAR		
			24-133	CAR		
			24-137	CA		
			24-141	CA		

CA (Compulsory acquisition), CAR (Compulsory acquisition of rights over land and temporary possession), TP (Temporary possession)  
 CAS (Compulsory acquisition of subsoil), CASTPS (Compulsory acquisition of subsoil and temporary possession of land at the surface)



No.	Land interest name/organisation and land agent's name (if applicable)	Type of interest	Plot(s)	Land requirement	Status of negotiations with land interest	RR ref. no(s).
706 Cont'd			24-159	CA		
			24-160	CAR		
			24-161	CAR		
			24-163	CAR		
			24-164	TP		
			24-171	TP		
			24-172	TP		
			24-189	TP		
			24-190	TP		
			25-50	CAR		
			25-51	CAR		
			25-56	CAR		
			25-61	CAR		
			25-62	CAR		
			25-65	CAR		
			25-67	CAR		
			25-68	CAR		
			25-69	CAR		
			25-74	CAR		
			25-78	CAR		
			25-80	TP		
			25-93	CAR		
			25-95	CAR		

CA (Compulsory acquisition), CAR (Compulsory acquisition of rights over land and temporary possession), TP (Temporary possession)  
 CAS (Compulsory acquisition of subsoil), CASTPS (Compulsory acquisition of subsoil and temporary possession of land at the surface)

No.	Land interest name/organisation and land agent's name (if applicable)	Type of interest	Plot(s)	Land requirement	Status of negotiations with land interest	RR ref. no(s).
706 Cont'd			25-96	CA		
			25-97	CA		
			25-98	CAR		
			25-100	CA		
			25-101	CAR		
			25-102	CAR		
			25-103	CA		
			25-104	CA		
			25-106	CAR		
			25-109	CAR		
			25-111	CAR		
			26-03	CA		
			26-04	CA		
			26-05	CA		
			26-06	CA		
			26-24	TP		
			26-34	TP		
			26-36	CAR		
			26-38	CAR		
			26-43	TP		
			26-50	CAR		
			27-01	CAR		
			27-11	CAR		

CA (Compulsory acquisition), CAR (Compulsory acquisition of rights over land and temporary possession), TP (Temporary possession)  
 CAS (Compulsory acquisition of subsoil), CASTPS (Compulsory acquisition of subsoil and temporary possession of land at the surface)

No.	Land interest name/organisation and land agent's name (if applicable)	Type of interest	Plot(s)	Land requirement	Status of negotiations with land interest	RR ref. no(s).
706 Cont'd			27-15	CA		
			27-19	CA		
			27-20	CA		
			27-24	CA		
			27-29	CA		
			27-31	CA		
			27-33	CA		
			27-34	CA		
			27-36	CAR		
			27-37	CAR		
			27-38	CAR		
			27-45	CAR		
			27-47	CAR		
			27-57	CAR		
			27-65	TP		
			27-68	CAR		
			27-69	CAR		
			28-51	CAR		
			28-55	CA		
			28-60	CAR		
			28-67	CAR		
			28-74	CA		
			28-75	CA		

CA (Compulsory acquisition), CAR (Compulsory acquisition of rights over land and temporary possession), TP (Temporary possession)  
 CAS (Compulsory acquisition of subsoil), CASTPS (Compulsory acquisition of subsoil and temporary possession of land at the surface)

No.	Land interest name/organisation and land agent's name (if applicable)	Type of interest	Plot(s)	Land requirement	Status of negotiations with land interest	RR ref. no(s).
706 Cont'd			28-76	CA		
			28-77	CA		
			28-78	CA		
			28-79	CA		
			28-81	CA		
			28-82	CA		
			28-83	CA		
			28-84	CA		
			28-87	CA		
			28-89	CA		
			28-91	CA		
			28-92	CA		
			28-93	CA		
			28-94	CA		
			28-95	CA		
			28-96	CA		
			28-109	CA		
			28-110	CA		
			28-112	CA		
			28-119	CA		
			28-121	CA		
			28-122	CA		
			29-11	CAR		

CA (Compulsory acquisition), CAR (Compulsory acquisition of rights over land and temporary possession), TP (Temporary possession)  
 CAS (Compulsory acquisition of subsoil), CASTPS (Compulsory acquisition of subsoil and temporary possession of land at the surface)

No.	Land interest name/organisation and land agent's name (if applicable)	Type of interest	Plot(s)	Land requirement	Status of negotiations with land interest	RR ref. no(s).
706 Cont'd			29-30	CA		
			29-32	CA		
			29-53	CA		
			29-54	CA		
			29-61	CAR		
			29-62	CAR		
			29-63	CAR		
			29-64	CA		
			29-65	CAR		
			29-68	CA		
			29-71	CA		
			29-73	CA		
			29-77	CA		
			29-79	CA		
			29-82	CA		
			29-87	CA		
			29-93	CA		
			29-96	CA		
			29-97	CA		
			29-98	CA		
			29-107	CA		
			29-108	CA		
			29-110	CA		

CA (Compulsory acquisition), CAR (Compulsory acquisition of rights over land and temporary possession), TP (Temporary possession)  
 CAS (Compulsory acquisition of subsoil), CASTPS (Compulsory acquisition of subsoil and temporary possession of land at the surface)

No.	Land interest name/organisation and land agent's name (if applicable)	Type of interest	Plot(s)	Land requirement	Status of negotiations with land interest	RR ref. no(s).
706 Cont'd			29-111	CA		
			29-113	CAR		
			29-114	CA		
			29-121	CA		
			29-125	CA		
			29-126	CA		
			29-127	CA		
			29-129	CA		
			29-133	CA		
			29-136	CA		
			29-137	CA		
			29-138	CA		
			29-139	CA		
			29-143	CA		
			29-145	CA		
			29-152	CA		
			29-157	CA		
			29-161	CA		
			29-164	CA		
			29-169	CA		
			29-171	CA		
			29-174	CA		
			29-177	CA		

CA (Compulsory acquisition), CAR (Compulsory acquisition of rights over land and temporary possession), TP (Temporary possession)  
 CAS (Compulsory acquisition of subsoil), CASTPS (Compulsory acquisition of subsoil and temporary possession of land at the surface)

No.	Land interest name/organisation and land agent's name (if applicable)	Type of interest	Plot(s)	Land requirement	Status of negotiations with land interest	RR ref. no(s).
706 Cont'd			29-183	CA		
			29-194	CA		
			29-196	CA		
			29-200	CA		
			29-201	CA		
			29-203	CA		
			29-206	CA		
			29-210	CA		
			29-218	CA		
			29-221	CA		
			29-231	CAR		
			29-252	CA		
			29-253	CA		
			29-259	CA		
			29-279	CA		
			30-60	TP		
			30-61	TP		
			30-72	TP		
			30-79	CAR		
			32-01	CA		
			32-02	CA		
			32-04	CA		
			32-10	CA		

CA (Compulsory acquisition), CAR (Compulsory acquisition of rights over land and temporary possession), TP (Temporary possession)  
 CAS (Compulsory acquisition of subsoil), CASTPS (Compulsory acquisition of subsoil and temporary possession of land at the surface)

No.	Land interest name/organisation and land agent's name (if applicable)	Type of interest	Plot(s)	Land requirement	Status of negotiations with land interest	RR ref. no(s).
706 Cont'd			32-14	TP		
			32-17	CAR		
			32-20	CA		
			32-22	CA		
			32-23	CA		
			32-29	CA		
			32-30	CA		
			32-38	CA		
			32-42	CA		
			32-43	CA		
			32-46	CA		
			32-50	CA		
			32-51	CA		
			32-54	CA		
			32-73	CA		
			32-74	CA		
			32-75	CA		
			32-76	CA		
			32-77	CA		
			32-82	CA		
			32-86	CA		
			32-88	CA		
			32-89	CA		

CA (Compulsory acquisition), CAR (Compulsory acquisition of rights over land and temporary possession), TP (Temporary possession)  
 CAS (Compulsory acquisition of subsoil), CASTPS (Compulsory acquisition of subsoil and temporary possession of land at the surface)



No.	Land interest name/organisation and land agent's name (if applicable)	Type of interest	Plot(s)	Land requirement	Status of negotiations with land interest	RR ref. no(s).
706 Cont'd			32-90	CA		
			32-99	CA		
			32-100	CA		
			32-107	CA		
			32-108	CA		
			32-112	CA		
			32-113	CA		
			32-114	CA		
			32-115	TP		
			32-116	CAR		
			32-126	CA		
			32-128	CAR		
			32-132	CA		
			32-136	CAR		
			32-153	TP		
			32-155	CAR		
			32-156	CAR		
			32-157	CAR		
			32-158	TP		
			32-164	CAR		
			32-165	TP		
			32-170	CAR		
			32-172	CAR		

CA (Compulsory acquisition), CAR (Compulsory acquisition of rights over land and temporary possession), TP (Temporary possession)  
 CAS (Compulsory acquisition of subsoil), CASTPS (Compulsory acquisition of subsoil and temporary possession of land at the surface)

No.	Land interest name/organisation and land agent's name (if applicable)	Type of interest	Plot(s)	Land requirement	Status of negotiations with land interest	RR ref. no(s).
706 Cont'd			32-173	CAR		
			32-174	CAR		
			32-178	CAR		
			33-81	CAR		
			33-90	CAR		
			33-91	CAR		
			33-94	CAR		
			33-100	CAR		
			33-101	CAR		
			33-104	CAR		
			33-109	CAR		
			33-110	CAR		
			33-112	CAR		
			33-114	CAR		
			33-117	CAR		
			33-121	CAR		
			33-123	CAR		
			33-124	CAR		
			33-126	CAR		
			33-128	CAR		
			33-129	CAR		
			33-132	CAR		
			33-134	CAR		

CA (Compulsory acquisition), CAR (Compulsory acquisition of rights over land and temporary possession), TP (Temporary possession)  
 CAS (Compulsory acquisition of subsoil), CASTPS (Compulsory acquisition of subsoil and temporary possession of land at the surface)

No.	Land interest name/organisation and land agent's name (if applicable)	Type of interest	Plot(s)	Land requirement	Status of negotiations with land interest	RR ref. no(s).
706 Cont'd			33-135	CAR		
			33-139	CAR		
			33-141	CAR		
			33-143	CAR		
			33-147	CAR		
			33-158	CAR		
			33-160	CAR		
			33-164	CAR		
			33-165	CAR		
			33-167	CAR		
			33-169	CAR		
			33-172	CAR		
			33-176	CAR		
			33-182	CAR		
			33-183	CAR		
			33-187	CAR		
			33-196	CAR		
			33-199	CAR		
			33-202	CAR		
			33-206	CAR		
			33-207	CAR		
			33-208	CAR		
			33-210	CAR		

CA (Compulsory acquisition), CAR (Compulsory acquisition of rights over land and temporary possession), TP (Temporary possession)  
 CAS (Compulsory acquisition of subsoil), CASTPS (Compulsory acquisition of subsoil and temporary possession of land at the surface)

No.	Land interest name/organisation and land agent's name (if applicable)	Type of interest	Plot(s)	Land requirement	Status of negotiations with land interest	RR ref. no(s).
706 Cont'd			33-211	CAR		
			33-219	CAR		
			33-239	CAR		
			33-251	CAR		
			33-258	CAR		
			33-264	CAR		
			33-267	CAR		
			33-274	CAR		
			33-284	CAR		
			39-24	CA		
			39-29	CAR		
			39-31	CAR		
			39-32	CAR		
			39-34	CA		
			39-35	CA		
			39-36	CA		
			39-37	CA		
			39-38	CA		
			39-39	CA		
			39-40	CA		
			39-41	CA		
			39-43	CA		
			39-44	CA		

CA (Compulsory acquisition), CAR (Compulsory acquisition of rights over land and temporary possession), TP (Temporary possession)  
 CAS (Compulsory acquisition of subsoil), CASTPS (Compulsory acquisition of subsoil and temporary possession of land at the surface)

No.	Land interest name/organisation and land agent's name (if applicable)	Type of interest	Plot(s)	Land requirement	Status of negotiations with land interest	RR ref. no(s).
706 Cont'd			39-45	CA		
			39-46	TP		
			39-47	CA		
			39-48	CA		
			39-49	CA		
			39-50	CAR		
			39-51	CA		
			39-53	CA		
			39-54	CAR		
			39-56	CA		
			39-59	CAR		
			39-60	CA		
			39-61	CA		
			39-62	CA		
			41-04	CAR		
			41-15	TP		
			42-06	CAR		
			42-11	CAR		
			42-14	CAR		
			42-15	CA		
			42-20	CA		
			42-25	CAR		
			42-28	CA		

CA (Compulsory acquisition), CAR (Compulsory acquisition of rights over land and temporary possession), TP (Temporary possession)  
 CAS (Compulsory acquisition of subsoil), CASTPS (Compulsory acquisition of subsoil and temporary possession of land at the surface)

No.	Land interest name/organisation and land agent's name (if applicable)	Type of interest	Plot(s)	Land requirement	Status of negotiations with land interest	RR ref. no(s).
706 Cont'd			42-30	CA		
			42-32	CA		
			42-36	CA		
			42-41	CA		
			42-44	CA		
			42-48	CA		
			42-50	CA		
			42-58	CA		
			42-65	CA		
			42-66	CA		
			42-68	CA		
			42-69	CA		
			42-70	CA		
			42-71	CA		
			42-73	CA		
			42-74	CA		
			42-76	CA		
			42-77	CA		
			42-84	CA		
			42-98	CA		
			42-107	CA		
			42-112	CA		
			42-114	CA		

CA (Compulsory acquisition), CAR (Compulsory acquisition of rights over land and temporary possession), TP (Temporary possession)  
 CAS (Compulsory acquisition of subsoil), CASTPS (Compulsory acquisition of subsoil and temporary possession of land at the surface)

No.	Land interest name/organisation and land agent's name (if applicable)	Type of interest	Plot(s)	Land requirement	Status of negotiations with land interest	RR ref. no(s).
706 Cont'd			42-116	TP		
			42-119	CA		
			42-120	CA		
			42-122	CA		
			42-125	CA		
			42-126	CA		
			42-129	CA		
			42-130	CA		
			42-131	CAR		
			42-132	CAR		
			42-133	CAR		
			42-134	CAR		
			42-135	TP		
			42-137	TP		
			42-139	CAR		
			42-140	CAR		
			42-141	CAR		
			42-142	CAR		
			42-143	CAR		
			42-144	CAR		
			42-145	CAR		
			42-146	CAR		
			42-147	CAR		

CA (Compulsory acquisition), CAR (Compulsory acquisition of rights over land and temporary possession), TP (Temporary possession)  
 CAS (Compulsory acquisition of subsoil), CASTPS (Compulsory acquisition of subsoil and temporary possession of land at the surface)

No.	Land interest name/organisation and land agent's name (if applicable)	Type of interest	Plot(s)	Land requirement	Status of negotiations with land interest	RR ref. no(s).
706 Cont'd			42-148	CAR		
			42-149	CAR		
			42-150	CAR		
			42-151	CAR		
			42-152	CAR		
			42-153	CAR		
			42-154	CAR		
			42-155	CAR		
			42-156	CAR		
			42-157	CAR		
			42-158	CAR		
			42-159	CAR		
			42-160	CAR		
			42-161	CAR		
			42-162	CAR		
			42-163	CAR		
			42-164	CAR		
			42-165	CAR		
			42-166	CAR		
			42-167	CAR		
			42-168	CAR		
			42-169	CAR		
			42-171	CAR		

CA (Compulsory acquisition), CAR (Compulsory acquisition of rights over land and temporary possession), TP (Temporary possession)  
 CAS (Compulsory acquisition of subsoil), CASTPS (Compulsory acquisition of subsoil and temporary possession of land at the surface)



No.	Land interest name/organisation and land agent's name (if applicable)	Type of interest	Plot(s)	Land requirement	Status of negotiations with land interest	RR ref. no(s).
706 Cont'd			42-172	CAR		
			42-173	CAR		
			42-174	CAR		
			42-175	CAR		
			42-177	CAR		
			42-178	CAR		
			42-179	CAR		
			42-180	CAR		
			42-181	CAR		
			42-182	CAR		
			42-183	CAR		
			42-184	CAR		
			42-185	CAR		
			43-06	CA		
			43-08	CA		
			43-23	CA		
			43-26	CA		
			43-29	CA		
			43-31	CA		
			43-32	CA		
			43-40	TP		
			43-41	TP		
			43-43	TP		

CA (Compulsory acquisition), CAR (Compulsory acquisition of rights over land and temporary possession), TP (Temporary possession)  
 CAS (Compulsory acquisition of subsoil), CASTPS (Compulsory acquisition of subsoil and temporary possession of land at the surface)

No.	Land interest name/organisation and land agent's name (if applicable)	Type of interest	Plot(s)	Land requirement	Status of negotiations with land interest	RR ref. no(s).
706 Cont'd			43-45	TP		
			43-52	CA		
			43-54	CAR		
			43-55	CAR		
			43-56	CAR		
			43-57	CAR		
			43-58	CAR		
			43-59	CAR		
			43-60	CAR		
			43-61	CAR		
			43-62	CAR		
			43-63	TP		
			43-64	TP		
			43-65	TP		
			43-66	TP		
			43-67	TP		
			43-68	TP		
			43-69	TP		
			43-70	TP		
			43-71	TP		
			43-72	TP		
			43-73	TP		
			43-74	TP		

CA (Compulsory acquisition), CAR (Compulsory acquisition of rights over land and temporary possession), TP (Temporary possession)  
 CAS (Compulsory acquisition of subsoil), CASTPS (Compulsory acquisition of subsoil and temporary possession of land at the surface)

No.	Land interest name/organisation and land agent's name (if applicable)	Type of interest	Plot(s)	Land requirement	Status of negotiations with land interest	RR ref. no(s).
706 Cont'd			43-75	TP		
			43-76	TP		
			43-77	TP		
			43-78	TP		
			43-79	TP		
			43-80	TP		
			43-81	CAR		
			43-82	TP		
			43-83	TP		
			43-84	TP		
			43-85	TP		
			43-86	TP		
			43-87	TP		
			43-88	TP		
			43-89	CAR		
			43-90	TP		
			43-91	CAR		
			43-92	CAR		
			43-93	TP		
			43-94	TP		
			43-95	TP		
			43-96	CAR		
			43-97	CAR		

CA (Compulsory acquisition), CAR (Compulsory acquisition of rights over land and temporary possession), TP (Temporary possession)  
 CAS (Compulsory acquisition of subsoil), CASTPS (Compulsory acquisition of subsoil and temporary possession of land at the surface)

No.	Land interest name/organisation and land agent's name (if applicable)	Type of interest	Plot(s)	Land requirement	Status of negotiations with land interest	RR ref. no(s).
706 Cont'd			43-98	TP		
			43-100	CAR		
			43-102	TP		
			43-103	CAR		
			44-10	CAR		
			44-12	CA		
			44-15	CA		
			44-17	CAR		
			44-27	CA		
			44-34	CA		
			44-35	CA		
			44-38	CA		
			44-49	CA		
			44-52	CA		
			44-54	CA		
			44-55	CA		
			44-61	CA		
			44-62	CA		
			44-69	CA		
			44-70	CA		
			44-75	CA		
			44-77	CA		
			44-80	CAR		

CA (Compulsory acquisition), CAR (Compulsory acquisition of rights over land and temporary possession), TP (Temporary possession)  
 CAS (Compulsory acquisition of subsoil), CASTPS (Compulsory acquisition of subsoil and temporary possession of land at the surface)

No.	Land interest name/organisation and land agent's name (if applicable)	Type of interest	Plot(s)	Land requirement	Status of negotiations with land interest	RR ref. no(s).
706 Cont'd			44-81	CAR		
			44-82	CA		
			44-86	CAR		
			44-89	CAR		
			44-91	CAR		
			44-93	TP		
			44-94	CAR		
			44-95	CAR		
			44-96	CAR		
			44-97	CA		
			44-98	CAR		
			44-99	CAR		
			44-100	CAR		
			44-101	TP		
			44-102	TP		
			44-103	TP		
			44-105	TP		
			44-106	TP		
			44-108	TP		
			44-109	TP		
			44-111	TP		
			44-112	CAR		
			44-113	TP		

CA (Compulsory acquisition), CAR (Compulsory acquisition of rights over land and temporary possession), TP (Temporary possession)  
 CAS (Compulsory acquisition of subsoil), CASTPS (Compulsory acquisition of subsoil and temporary possession of land at the surface)

No.	Land interest name/organisation and land agent's name (if applicable)	Type of interest	Plot(s)	Land requirement	Status of negotiations with land interest	RR ref. no(s).
706 Cont'd			44-114	TP		
			44-115	TP		
			44-116	TP		
			44-117	TP		
			44-118	TP		
			45-01	TP		
			45-02	TP		
			45-04	TP		
			45-06	TP		
			45-07	TP		
			45-14	CA		
			45-22	TP		
			45-28	TP		
			45-29	CAR		
			45-30	CA		
			45-31	CAR		
			45-32	CA		
			45-33	CAR		
			45-36	CA		
			45-38	CAR		
			45-39	TP		
			45-42	CAR		
			45-43	TP		

CA (Compulsory acquisition), CAR (Compulsory acquisition of rights over land and temporary possession), TP (Temporary possession)  
 CAS (Compulsory acquisition of subsoil), CASTPS (Compulsory acquisition of subsoil and temporary possession of land at the surface)

No.	Land interest name/organisation and land agent's name (if applicable)	Type of interest	Plot(s)	Land requirement	Status of negotiations with land interest	RR ref. no(s).
706 Cont'd			45-48	TP		
			45-52	CAR		
			45-53	CA		
			45-56	CA		
			45-57	CA		
			45-58	CA		
			45-59	CA		
			45-60	CA		
			45-61	CA		
			45-63	CA		
			45-69	TP		
			45-76	CA		
			45-81	CA		
			45-86	CA		
			45-95	CA		
			45-103	CA		
			45-114	CA		
			45-121	CAR		
			45-124	CA		
			45-129	CA		
			45-132	TP		
			45-133	CA		
			45-138	CA		

CA (Compulsory acquisition), CAR (Compulsory acquisition of rights over land and temporary possession), TP (Temporary possession)  
 CAS (Compulsory acquisition of subsoil), CASTPS (Compulsory acquisition of subsoil and temporary possession of land at the surface)

No.	Land interest name/organisation and land agent's name (if applicable)	Type of interest	Plot(s)	Land requirement	Status of negotiations with land interest	RR ref. no(s).
706 Cont'd			45-147	TP		
			45-149	TP		
			45-150	TP		
			45-151	TP		
			45-152	TP		
			45-153	TP		
			45-154	TP		
			45-155	CAR		
			45-160	CAR		
			45-162	CA		
			45-163	CA		
			45-165	CAR		
			45-168	CAR		
			45-169	CAR		
			45-179	TP		
			45-180	TP		
			46-01	TP		
			46-02	TP		
			46-03	TP		
			46-23	CAR		
			46-24	CAR		
			47-11	CA		
			47-18	CA		

CA (Compulsory acquisition), CAR (Compulsory acquisition of rights over land and temporary possession), TP (Temporary possession)  
 CAS (Compulsory acquisition of subsoil), CASTPS (Compulsory acquisition of subsoil and temporary possession of land at the surface)



No.	Land interest name/organisation and land agent's name (if applicable)	Type of interest	Plot(s)	Land requirement	Status of negotiations with land interest			RR ref. no(s).
707	Ockendon Solar Limited	Cat 1, 2 and 3	30-07	CAR	2019-02-14	Meeting	The Applicant and REG - Ockendon Solar Limited signed an agreement in October 2020 to enable the construction of Ockendon Solar Farm and to mitigate construction interfaces.	RR-0798
			34-01	CAR	2019-02-22	Email	Correspondence attaching minutes of a meeting	
			34-03	CAR	2019-06-26	Email	Correspondence attaching draft minutes of a meeting	
			34-04	TP	2019-08-14	Email	Correspondence attaching updated Heads of Terms and draft plan for proposed retained land	
			34-05	CAR	2019-08-15	Letter	2019 Post-Statutory consultation notification sent	
			34-06	CAR	2019-09-19	Meeting	Drafting outline Heads of Terms for agreement	
			35-01	CAR	2020-01-16	Meeting	Progressing Heads of Terms	
			35-02	CAR	2020-01-23	Meeting	Progressing Heads of Terms	
			35-05	CAR	2020-01-27	Letter	Supplementary consultation notification sent	
			35-09	CAR	2020-04-08	Email	Correspondence regarding planning application costs	
			35-12	CA	2020-05-05	Meeting	Legal meeting to finalise agreement	
			35-18	CA	2020-06-05	Email	Correspondence regarding compensation	
			35-19	CAR	2020-07-13	Letter	Design Refinement consultation notification sent	
			36-02	CAR	2020-09-29	Letter	An invitation has been sent to negotiate and acquire land interests by voluntary agreement	
			36-03	CAR	2021-07-13	Letter	Community Impacts consultation notification sent	
			36-04	TP	2021-07-16	Email	Correspondence arranging a meeting	
			36-05	CAR	2021-09-29	Letter	Land Interest Questionnaire sent	
			36-06	CAR	2021-10-18	Email	Correspondence regarding Land Interest Questionnaire response	
			38-01	CAR	2021-10-19	Letter	Land Interest Questionnaire response	
			38-02	TP	2021-10-21	Email	Correspondence regarding Land Interest Questionnaire response	

CA (Compulsory acquisition), CAR (Compulsory acquisition of rights over land and temporary possession), TP (Temporary possession)  
 CAS (Compulsory acquisition of subsoil), CASTPS (Compulsory acquisition of subsoil and temporary possession of land at the surface)

No.	Land interest name/organisation and land agent's name (if applicable)	Type of interest	Plot(s)	Land requirement	Status of negotiations with land interest			RR ref. no(s).
707 Cont'd			38-05	CA	2021-10-26	Letter	An invitation has been sent to negotiate and acquire land interests by voluntary agreement	
			38-06	CA	2022-05-11	Letter	Landowner engagement notification sent	
			38-07	CA	2022-05-13	Letter	Local Refinement consultation notification sent	
			38-08	CA	2022-06-17	Email	Correspondence regarding Order Limits update	
			38-09	TP	2022-06-17	Meeting	Discussion regarding Project update and Local Refinement consultation	
			38-10	TP	2022-08-04	Email	Correspondence regarding notice of solar farm works commencement	
			38-11	CA	2022-08-08	Email	Correspondence regarding notice of solar farm works commencement	
			38-12	CA	2022-08-09	Email	Correspondence regarding agreement milestone	
			38-13	CAR	2022-09-05	Email	Correspondence regarding cooperation agreement	
			38-14	CAR	2022-09-09	Email	Correspondence regarding cooperation agreement	
			38-15	CAR	2022-09-14	Meeting	Discussion regarding cooperation agreement	
			38-16	TP	2022-09-21	Email	Correspondence regarding cooperation agreement	
			38-17	CA	2022-09-05	Email	Correspondence regarding co-operation agreement	
			38-18	TP	2022-09-09	Email	Correspondence regarding co-operation agreement	
			38-19	TP	2022-09-14	Meeting	Meeting to progress voluntary agreement	
			38-20	CAR	2022-09-21	Email	Correspondence regarding voluntary agreement	
			38-21	CA	2022-11-22	Email	Correspondence regarding voluntary agreement	
			38-22	CAR	2022-11-23	Email	Correspondence regarding voluntary agreement	
			38-23	TP	2022-12-22	Email	Correspondence regarding voluntary agreement	
			38-24	CAR	2023-01-08	Letter	Section 56 notification sent	
			38-26	CA	2023-01-11	Email	Correspondence regarding voluntary agreement	
			38-27	CA	2023-01-18	Email	Correspondence regarding voluntary agreement	
			38-29	TP	2023-02-01	Email	Correspondence regarding voluntary agreement	

CA (Compulsory acquisition), CAR (Compulsory acquisition of rights over land and temporary possession), TP (Temporary possession)  
 CAS (Compulsory acquisition of subsoil), CASTPS (Compulsory acquisition of subsoil and temporary possession of land at the surface)

No.	Land interest name/organisation and land agent's name (if applicable)	Type of interest	Plot(s)	Land requirement	Status of negotiations with land interest			RR ref. no(s).
707 Cont'd			38-31	CAR	2023-02-06	Email	Correspondence regarding voluntary agreement	
			38-32	CAR	2023-02-20	Email	Correspondence regarding voluntary agreement	
			38-34	CAR	2023-03-07	Meeting	Meeting to discuss potential construction and operational interfaces on the solar farm	
			38-35	CAR	2023-03-22	Email	Correspondence regarding voluntary agreement	
			38-36	TP	2023-03-27	Meeting	Meeting to discuss Medebridge Solar Farm	
			38-37	TP	2023-03-30	Email	Correspondence regarding voluntary agreement	
			38-38	CAR	2023-04-21	Meeting	Discussion regarding construction interfaces between the Project and proposed solar farm	
			38-39	TP	2023-04-21	Email	Correspondence regarding mitigating construction impacts	
			38-40	CAR	2023-04-28	Letter	Email containing letter explaining the DCO process and status of the Order Limits	
			38-44	CAR	2023-05-09	Meeting	Discussion regarding construction interfaces between the Project and proposed solar farm	
			38-47	CAR				
			38-64	CAR				
			39-34	CA				
			39-71	CA				
			39-80	TP				
			39-81	TP				
			39-83	CAR				
			39-84	TP				
			41-02	CAR				
			41-10	CAR				
			41-11	CAR				
			41-12	TP				

CA (Compulsory acquisition), CAR (Compulsory acquisition of rights over land and temporary possession), TP (Temporary possession)  
 CAS (Compulsory acquisition of subsoil), CASTPS (Compulsory acquisition of subsoil and temporary possession of land at the surface)

No.	Land interest name/organisation and land agent's name (if applicable)	Type of interest	Plot(s)	Land requirement	Status of negotiations with land interest	RR ref. no(s).
707 Cont'd			41-21 41-24 41-39 41-40	CA CAR TP CAR		
708	Olakunle Olaniyi-Edwards Tomilola Olaniyi-Edwards	Cat 1 and 3	33-201	CAR	<p>Tenants have received correspondence on the Project and have sufficient information to be aware of the Project and its effect on their tenancy.</p> <p>2018-11-13 Letter Land Interest Questionnaire sent</p> <p>2018-11-13 Letter Section 42 Statutory consultation notification sent</p> <p>2019-08-15 Letter 2019 Post-Statutory consultation notification sent</p> <p>2020-01-27 Letter Supplementary consultation notification sent</p> <p>2020-03-16 Letter Land Interest Questionnaire sent</p> <p>2020-07-02 Letter Land Interest Questionnaire response</p> <p>2020-07-13 Letter Design Refinement consultation notification sent</p> <p>2021-07-13 Letter Community Impacts consultation notification sent</p> <p>2022-05-13 Letter Local Refinement consultation notification sent</p> <p>2022-05-24 Letter Local Refinement consultation extension notification sent</p> <p>2023-01-08 Letter Section 56 notification sent</p>	N/A
709	Olawale Olusegun Banjo	Cat 1 and 3	06-128	CA	<p>Property bought under the blight provisions by the Applicant. The occupier is a tenant of the Applicant occupying by way of an Assured Shorthold Tenancy. Possession will be sought under the AST first.</p> <p>2022-08-18 Letter Local Refinement Consultation notification sent</p> <p>2023-01-08 Letter Section 56 notification sent</p>	N/A
710	Olubukola Abosede Akosile	Cat 1 and 3	25-34	CAR	<p>An invitation to negotiate and acquire land interests by voluntary agreement has been sent by letter.</p> <p>2020-01-27 Letter Supplementary consultation notification sent</p>	N/A

CA (Compulsory acquisition), CAR (Compulsory acquisition of rights over land and temporary possession), TP (Temporary possession)  
CAS (Compulsory acquisition of subsoil), CASTPS (Compulsory acquisition of subsoil and temporary possession of land at the surface)

No.	Land interest name/organisation and land agent's name (if applicable)	Type of interest	Plot(s)	Land requirement	Status of negotiations with land interest			RR ref. no(s).
710 Cont'd					2020-07-13	Letter	Design Refinement consultation notification sent	
					2020-09-29	Letter	An invitation has been sent to negotiate and acquire land interests by voluntary agreement	
					2021-07-13	Letter	Community Impacts consultation notification sent	
					2021-10-26	Letter	An invitation has been sent to negotiate and acquire land interests by voluntary agreement	
					2022-05-13	Letter	Local Refinement consultation notification sent	
					2022-05-24	Letter	Local Refinement consultation extension notification sent	
					2022-06-06	Phone Call	Conversation regarding voluntary agreement, compensation and Local Refinement consultation	
					2023-01-08	Letter	Section 56 notification sent	
711	Oluwatoyin Olayemi Banjo	Cat 1 and 3	06-128	CA			Property bought under the blight provisions by the Applicant. The occupier is a tenant of the Applicant occupying by way of an Assured Shorthold Tenancy. Possession will be sought under the AST first.	
					2022-08-18	Letter	Local Refinement Consultation notification sent	N/A
					2023-01-08	Letter	Section 56 notification sent	
712	On Tower UK 1 Limited	Cat 1, 2 and 3	28-115	CA			For further details on negotiation progress with On Tower UK 1 Limited, refer to 9.3 Status of Negotiations with Statutory Undertakers	
			28-125	CAR	2017-04-12	Letter	Preferred Route Announcement notification sent	N/A
			28-127	CAR	2017-04-27	Letter	Survey access request sent	
			28-128	CAR	2017-08-17	Letter	Survey access request sent	
			28-137	CAR	2017-10-31	Letter	Order Limits update notification sent	
			28-138	CA	2018-05-14	Letter	Land Interest Questionnaire sent	
					2018-08-20	Letter	Land Interest Questionnaire sent	
					2018-10-03	Letter	Land Interest Questionnaire response	
					2018-10-09	Letter	Section 42 Statutory consultation notification sent	
					2018-11-13	Letter	Land Interest Questionnaire response	

CA (Compulsory acquisition), CAR (Compulsory acquisition of rights over land and temporary possession), TP (Temporary possession)  
CAS (Compulsory acquisition of subsoil), CASTPS (Compulsory acquisition of subsoil and temporary possession of land at the surface)

No.	Land interest name/organisation and land agent's name (if applicable)	Type of interest	Plot(s)	Land require ment	Status of negotiations with land interest	RR ref. no(s).
712 Cont'd					2018-12-10 Letter Land Interest Questionnaire response 2019-06-04 Meeting Initial meeting and Project introduction 2019-09-09 Meeting Discussion regarding progress meeting and Project update 2019-11-08 Letter Land Interest Questionnaire sent 2020-01-27 Letter Supplementary consultation notification sent 2020-02-03 Email Correspondence regarding land referencing 2020-03-16 Letter Land Interest Questionnaire sent 2020-07-13 Letter Design Refinement consultation notification sent 2021-07-13 Letter Community Impacts consultation notification sent 2022-04-05 Email Correspondence regarding survey access request 2022-05-13 Letter Local Refinement consultation notification sent 2022-05-24 Letter Local Refinement consultation extension notification sent 2022-09-01 Letter Landowner engagement notification sent 2023-01-08 Letter Section 56 notification sent 2023-01-08 Letter Section 56 notification sent	
713	On Tower UK 2 Limited	Cat 1, 2 and 3	44-04 44-11 44-18 45-79 45-80 45-87 45-88	TP CAR CA TP CA CAR TP	For further details on negotiation progress with On Tower UK 2 Limited, refer to 9.3 Status of Negotiations with Statutory Undertakers 2017-04-12 Letter Preferred Route Announcement notification sent 2017-04-27 Letter Survey access request sent 2017-08-17 Letter Survey access request sent 2017-10-31 Letter Order Limits update notification sent 2018-05-14 Letter Land Interest Questionnaire sent 2018-08-20 Letter Land Interest Questionnaire sent 2018-10-03 Letter Land Interest Questionnaire response	N/A

CA (Compulsory acquisition), CAR (Compulsory acquisition of rights over land and temporary possession), TP (Temporary possession)  
 CAS (Compulsory acquisition of subsoil), CASTPS (Compulsory acquisition of subsoil and temporary possession of land at the surface)

No.	Land interest name/organisation and land agent's name (if applicable)	Type of interest	Plot(s)	Land require ment	Status of negotiations with land interest			RR ref. no(s).
713 Cont'd			45-89	CAR	2018-10-09	Letter	Section 42 Statutory consultation notification sent	
			45-107	TP	2018-11-13	Letter	Land Interest Questionnaire response	
			45-108	CAR	2018-12-10	Letter	Land Interest Questionnaire response	
			45-111	CAR	2019-06-04	Meeting	Initial meeting and Project introduction	
			45-115	CA	2019-08-15	Letter	2019 Post-Statutory consultation notification sent	
			45-117	CA	2019-09-09	Meeting	Discussion regarding progress meeting and Project update	
					2019-11-08	Letter	Land Interest Questionnaire sent	
					2020-01-27	Letter	Supplementary consultation notification sent	
					2020-02-03	Email	Correspondence regarding land referencing	
					2020-03-16	Letter	Land Interest Questionnaire sent	
					2020-07-13	Letter	Design Refinement consultation notification sent	
					2021-07-13	Letter	Community Impacts consultation notification sent	
					2022-04-05	Email	Correspondence regarding survey access request	
					2022-05-13	Letter	Local Refinement consultation notification sent	
					2022-05-24	Letter	Local Refinement consultation extension notification sent	
					2022-09-01	Letter	Landowner engagement notification sent	
					2023-01-08	Letter	Section 56 notification sent	
714	On Tower UK 5 Limited	Cat 1, 2 and 3	28-115	CA	2017-04-12	Letter	For further details on negotiation progress with On Tower UK 5 Limited, refer to 9.3 Status of Negotiations with Statutory Undertakers Preferred Route Announcement notification sent	N/A
			28-125	CAR	2017-04-27	Letter	Survey access request sent	
			28-127	CAR	2017-08-17	Letter	Survey access request sent	
			28-128	CAR	2017-10-31	Letter	Order Limits update notification sent	
			28-137	CAR	2018-05-14	Letter	Land Interest Questionnaire sent	

CA (Compulsory acquisition), CAR (Compulsory acquisition of rights over land and temporary possession), TP (Temporary possession)  
 CAS (Compulsory acquisition of subsoil), CASTPS (Compulsory acquisition of subsoil and temporary possession of land at the surface)

No.	Land interest name/organisation and land agent's name (if applicable)	Type of interest	Plot(s)	Land require ment	Status of negotiations with land interest			RR ref. no(s).
714 Cont'd			28-138	CA	2018-08-20	Letter	Land Interest Questionnaire sent	
					2018-10-03	Letter	Land Interest Questionnaire response	
					2018-10-09	Letter	Section 42 Statutory consultation notification sent	
					2018-11-13	Letter	Land Interest Questionnaire response	
					2018-12-10	Letter	Land Interest Questionnaire response	
					2019-06-04	Meeting	Initial meeting and Project introduction	
					2019-09-09	Meeting	Discussion regarding progress meeting and Project update	
					2019-11-08	Letter	Land Interest Questionnaire sent	
					2020-01-27	Letter	Supplementary consultation notification sent	
					2020-02-03	Email	Correspondence regarding land referencing	
					2020-03-16	Letter	Land Interest Questionnaire sent	
					2020-07-13	Letter	Design Refinement consultation notification sent	
					2021-07-13	Letter	Community Impacts consultation notification sent	
					2022-04-05	Email	Correspondence regarding survey access request	
					2022-05-13	Letter	Local Refinement consultation notification sent	
					2022-05-24	Letter	Local Refinement consultation extension notification sent	
					2022-09-01	Letter	Landowner engagement notification sent	
					2023-01-08	Letter	Section 56 notification sent	
715	On Tower UK Limited	Cat 1, 2 and 3	01-01	CAR	2017-04-12	Letter	For further details on negotiation progress with On Tower UK Limited, refer to 9.3 Status of Negotiations with Statutory Undertakers Preferred Route Announcement notification sent	N/A
			01-02	CA	2017-04-27	Letter	Survey access request sent	
			01-03	CAR	2017-08-17	Letter	Survey access request sent	
			01-04	CA	2017-10-31	Letter	Order Limits update notification sent	

CA (Compulsory acquisition), CAR (Compulsory acquisition of rights over land and temporary possession), TP (Temporary possession)  
 CAS (Compulsory acquisition of subsoil), CASTPS (Compulsory acquisition of subsoil and temporary possession of land at the surface)



No.	Land interest name/organisation and land agent's name (if applicable)	Type of interest	Plot(s)	Land require ment	Status of negotiations with land interest			RR ref. no(s).
715 Cont'd			01-08	CAR	2018-05-14	Letter	Land Interest Questionnaire sent	
			02-08	CAR	2018-08-20	Letter	Land Interest Questionnaire sent	
			02-11	CAR	2018-10-03	Letter	Land Interest Questionnaire response	
			02-12	CA	2018-10-09	Letter	Section 42 Statutory consultation notification sent	
			04-81	CA	2018-11-13	Letter	Land Interest Questionnaire response	
			04-89	CAR	2018-12-10	Letter	Land Interest Questionnaire response	
			04-105	CA	2019-06-04	Meeting	Initial meeting and Project introduction	
			04-108	TP	2019-08-15	Letter	2019 Post-Statutory consultation notification sent	
			04-137	TP	2019-09-09	Meeting	Discussion regarding progress meeting and Project update	
			04-138	CAR	2019-11-08	Letter	Land Interest Questionnaire sent	
					2020-01-27	Letter	Supplementary consultation notification sent	
					2020-02-03	Email	Correspondence regarding land referencing	
					2020-03-16	Letter	Land Interest Questionnaire sent	
					2020-07-13	Letter	Design Refinement consultation notification sent	
					2021-07-13	Letter	Community Impacts consultation notification sent	
					2022-04-05	Email	Correspondence regarding survey access request	
					2022-05-13	Letter	Local Refinement consultation notification sent	
					2022-05-24	Letter	Local Refinement consultation extension notification sent	
					2022-09-01	Letter	Landowner engagement notification sent	
					2023-01-08	Letter	Section 56 notification sent	

CA (Compulsory acquisition), CAR (Compulsory acquisition of rights over land and temporary possession), TP (Temporary possession)  
CAS (Compulsory acquisition of subsoil), CASTPS (Compulsory acquisition of subsoil and temporary possession of land at the surface)

No.	Land interest name/organisation and land agent's name (if applicable)	Type of interest	Plot(s)	Land require ment	Status of negotiations with land interest			RR ref. no(s).
716	Orsett Fen Rights Holders Tom French - BTF Partnership (as agent)	Cat 1 and 3	35-14 35-22 35-40 35-55 35-63 37-01 37-02 38-52 38-54 38-55 38-57 38-58	CA CA CA CAR CA CA CA CAR CAR CAR CA CA	2018-08-20 2019-05-23 2019-06-11 2019-07-12 2020-01-27 2020-06-01 2020-07-03 2020-07-13 2020-09-24 2020-09-29 2020-10-22 2020-10-27	Letter Meeting Letter Letter Letter Meeting Email Letter Meeting Letter Meeting Meeting Email	<p>Engagement with the Rights Holders has been ongoing since May 2017. Discussions have also taken place regarding the Rights Holders during various meetings with the Cole family (the majority rights holder). Proposals for replacement common land have been developed over the course of engagement with the Rights Holders and were updated to the current proposal at Community Impacts consultation in June 2021. The status of the common land and the structure of rights and ownership is complex, the Applicant has agreed to fund independent legal advice for the Rights Holders due the specialist issues involved. Discussions with the Rights Holders, their agent and legal advisors are ongoing.</p> <p>Land Interest Questionnaire sent</p> <p>Discussion regarding registration of land and open space report</p> <p>Land Interest Questionnaire response</p> <p>Land Interest Questionnaire sent</p> <p>Supplementary consultation notification sent</p> <p>Discussion regarding proposed replacement common area which will be presented at Design Refinement consultation</p> <p>Correspondence attaching minutes of a meeting</p> <p>Design Refinement consultation notification sent</p> <p>Discussion regarding Statement of Common Ground, option agreement and potential early access for environmental mitigation works</p> <p>An invitation has been sent to negotiate and acquire land interests by voluntary agreement</p> <p>Regular catch up meeting with agent to discuss status and case progress - no update</p> <p>Correspondence attaching minutes of a meeting</p> <p>Discussion regarding replacement land and ecological mitigation</p> <p>Regular catch up meeting with agent to discuss status and case progress - no update</p> <p>Correspondence regarding proposed method of acquiring required area of Orsett Fen common</p>	RR-0803

CA (Compulsory acquisition), CAR (Compulsory acquisition of rights over land and temporary possession), TP (Temporary possession)  
CAS (Compulsory acquisition of subsoil), CASTPS (Compulsory acquisition of subsoil and temporary possession of land at the surface)

No.	Land interest name/organisation and land agent's name (if applicable)	Type of interest	Plot(s)	Land requirement	Status of negotiations with land interest	RR ref. no(s).
716 Cont'd					<p>2020-12-03 Email Correspondence requesting further information about Orsett Fen common and the Rights Holders, and discussion regarding potential replacement land for the common</p> <p>2020-12-07 Email Correspondence requesting further information about Orsett Fen common</p> <p>2020-12-17 Meeting Discussion regarding replacement land proposal</p> <p>2021-01-14 Meeting Regular catch up meeting with agent - agent to discuss appointing legal advisors with client</p> <p>2021-02-09 Meeting Discussion regarding update on replacement land proposal</p> <p>2021-02-11 Meeting Discussion regarding briefing note on Project proposals for the Orsett Fen and suggesting the Orsett Fen Right Holders seek independent legal advice</p> <p>2021-02-11 Email Correspondence attaching briefing note on Project proposals for the Orsett Fen and suggesting the Orsett Fen Right Holders seek independent legal advice</p> <p>2021-03-11 Meeting Regular catch up meeting with agent to discuss status and case progress - no update</p> <p>2021-04-23 Meeting Regular catch up meeting with agent to discuss status and case progress - no update</p> <p>2021-05-05 Email Correspondence requesting update on legal advice</p> <p>2021-05-13 Meeting Regular catch up meeting with agent to discuss status and case progress - no update</p> <p>2021-06-15 Email Correspondence regarding Project proposals and relevant statutes which apply to the land</p> <p>2021-06-18 Meeting Regular catch up meeting with agent to discuss status and case progress - no update</p> <p>2021-06-25 Email Correspondence regarding potential replacement land for areas of Orsett Fen common required by the Project</p> <p>2021-07-13 Letter Community Impacts consultation notification sent</p> <p>2021-07-13 Meeting Regular catch up meeting with agent to discuss status and case progress - no update</p> <p>2021-07-28 Meeting Regular catch up meeting with agent to discuss status and case progress - no update</p> <p>2021-08-20 Meeting Regular catch up meeting with agent to discuss status and case progress - no update</p>	

CA (Compulsory acquisition), CAR (Compulsory acquisition of rights over land and temporary possession), TP (Temporary possession)  
 CAS (Compulsory acquisition of subsoil), CASTPS (Compulsory acquisition of subsoil and temporary possession of land at the surface)

No.	Land interest name/organisation and land agent's name (if applicable)	Type of interest	Plot(s)	Land requirement	Status of negotiations with land interest	RR ref. no(s).
716 Cont'd					2021-09-15 Meeting Regular catch up meeting with agent to discuss status and case progress - no update 2021-10-13 Meeting Regular catch up meeting with agent to discuss status and case progress - no update 2021-11-10 Meeting Regular catch up meeting with agent to discuss status and case progress - no update 2022-01-26 Email Correspondence regarding effect of Project on property and legal fees 2022-02-07 Meeting Regular catch up meeting with agent - legal firm being instructed to provide advice to client 2022-03-01 Meeting Regular catch up meeting with agent to discuss status and case progress - no update 2022-04-04 Meeting Regular catch up meeting with agent - a meeting had been held with the legal advisors regarding the proposals and potential alternatives, a follow up report is expected in due course 2022-05-03 Meeting Regular catch up meeting with agent to discuss status and case progress - no update 2022-05-13 Letter Local Refinement consultation notification sent 2022-05-24 Letter Local Refinement consultation extension notification sent 2022-05-30 Meeting Regular catch up meeting with agent to discuss status and case progress - no update 2022-06-21 Meeting Regular catch up meeting with agent to discuss status and case progress - no update 2022-06-27 Email Correspondence regarding unregistered land, Development Consent Order process and valuation 2022-07-08 Email Correspondence regarding legal policy and land interests 2022-07-25 Meeting Regular catch up meeting with agent to discuss status and case progress - no update 2022-08-15 Meeting Regular catch up meeting with agent to discuss status and case progress - with agent to re-engage with lawyers and client with a view to arrange all parties legal meeting to discuss proposals 2022-08-31 Meeting Discussion regarding replacement common land proposals 2022-09-01 Email Correspondence regarding replacement common land proposals 2022-09-05 Meeting Regular catch up meeting with agent to discuss status and case progress - with agent to arrange legal meeting	

CA (Compulsory acquisition), CAR (Compulsory acquisition of rights over land and temporary possession), TP (Temporary possession)  
 CAS (Compulsory acquisition of subsoil), CASTPS (Compulsory acquisition of subsoil and temporary possession of land at the surface)

No.	Land interest name/organisation and land agent's name (if applicable)	Type of interest	Plot(s)	Land requirement	Status of negotiations with land interest	RR ref. no(s).
716 Cont'd					2022-09-05 Meeting Regular update meeting with agent - legal meeting to be arranged 2022-10-03 Meeting Meeting to discuss Orsett Fen 2022-10-03 Email Meeting to discuss Orsett Fen 2022-10-07 Meeting Regular update meeting with agent 2022-10-17 Email Setting up meeting for 30/11/22 2022-11-28 Meeting Regular update meeting with agent 2022-11-30 Meeting Meeting with independent legal advisors to the Rights Holders 2022-12-12 Email Correspondence regarding legal advice 2022-12-19 Meeting Regular update meeting with agent - awaiting feedback on independent legal advice 2022-12-20 Email Correspondence to Thurrock Council regarding their position as Rights Holder, requesting a contact to discuss project proposals. 2023-01-03 Email Correspondence with Thurrock following up on previous email to regarding the Orsett Fen 2023-01-08 Letter Section 56 notification sent 2023-01-09 Meeting Regular update meeting with agent - awaiting feedback on independent legal advice 2023-02-01 Email Correspondence with Thurrock following up on previous email to regarding the Orsett Fen Rights Holders 2023-02-06 Meeting Regular update meeting with agent - awaiting feedback on independent legal advice 2023-02-09 Email Correspondence requesting update on legal advice 2023-02-22 Email Correspondence requesting update on legal advice 2023-03-07 Meeting Regular update meeting with agent - awaiting feedback on independent legal advice 2023-03-29 Email Correspondence to agent requesting update on independent legal advice 2023-04-12 Meeting Regular update meeting with agent - awaiting feedback on independent legal advice 2023-05-04 Meeting Regular update meeting with agent - awaiting feedback on independent legal advice	

CA (Compulsory acquisition), CAR (Compulsory acquisition of rights over land and temporary possession), TP (Temporary possession)  
 CAS (Compulsory acquisition of subsoil), CASTPS (Compulsory acquisition of subsoil and temporary possession of land at the surface)

No.	Land interest name/organisation and land agent's name (if applicable)	Type of interest	Plot(s)	Land require ment	Status of negotiations with land interest			RR ref. no(s).
716 Cont'd					2023-05-22	Meeting	Regular update meeting with agent	
717	Orsett Quarry Limited	Cat 1, 2 and 3	21-10	TP	2017-04-12	Letter	An invitation to negotiate and acquire land interests by voluntary agreement has been sent by letter. Preferred Route Announcement notification sent	N/A
			21-11	TP	2017-08-17	Letter	Survey access request sent	
			21-14	CAR	2020-01-27	Letter	Supplementary consultation notification sent	
			21-15	CAR	2020-07-13	Letter	Design Refinement consultation notification sent	
			21-16	CAR	2020-09-29	Letter	An invitation has been sent to negotiate and acquire land interests by voluntary agreement	
			21-18	TP	2021-07-13	Letter	Community Impacts consultation notification sent	
			32-171	CAR	2021-10-26	Letter	An invitation has been sent to negotiate and acquire land interests by voluntary agreement	
			32-174	CAR	2022-05-13	Letter	Local Refinement consultation notification sent	
			32-179	CAR	2022-05-24	Letter	Local Refinement consultation extension notification sent	
					2022-09-01	Letter	Landowner engagement notification sent	
					2023-01-08	Letter	Section 56 notification sent	
718	Orsett Show Ground Limited Tom French - BTF Partnership (as agent)	Cat 1 and 3	32-59	CAR	2017-05-04	Email	Engagement with Orsett Show Ground Limited has taken place since 2018, discussions have also been held during meetings with C. H. Cole & Sons. Proposals for a replacement area for the Showground were presented prior to Design Refinement consultation and subsequently not progressed following feedback from the company. Proposals for a gas pipeline diversion have been refined to reduce impact and the amount of Showground land in the Order Limits. This would ensure that the site could continue to operate during construction of the Project. The Applicant would work with the company to mitigate impacts during construction. Opportunity to acquire the permanent land interests required has been discussed. Correspondence regarding survey access	RR-0805
			32-63	CAR	2017-09-05	Email	Discussion regarding Statutory Consultation and rectory road	
			32-64	CA	2017-10-31	Letter	Order Limits update notification sent	

CA (Compulsory acquisition), CAR (Compulsory acquisition of rights over land and temporary possession), TP (Temporary possession)  
 CAS (Compulsory acquisition of subsoil), CASTPS (Compulsory acquisition of subsoil and temporary possession of land at the surface)

No.	Land interest name/organisation and land agent's name (if applicable)	Type of interest	Plot(s)	Land requirement	Status of negotiations with land interest	RR ref. no(s).
718 Cont'd			32-65	CA	2018-06-13 Email Correspondence regarding survey works	
			32-66	TP	2018-07-11 Email Correspondence regarding Project update	
					2018-07-19 Email Correspondence regarding Statutory consultation and rectory road	
					2018-07-19 Phone Call Conversation regarding effect of Project on property	
					2018-08-02 Email Correspondence regarding agent fees	
					2018-08-09 Email Correspondence regarding fee policy	
					2018-08-14 Email Correspondence regarding survey payment	
					2018-08-20 Letter Land Interest Questionnaire sent	
					2018-08-29 Email Correspondence arranging a meeting	
					2018-09-19 Email Correspondence regarding Land Interest Questionnaire	
					2018-09-19 Meeting Discussion regarding environmental mitigation	
					2018-09-26 Email Correspondence requesting survey access	
					2018-09-28 Letter Land Interest Questionnaire response	
					2018-10-09 Letter Section 42 Statutory consultation notification sent	
					2019-03-18 Email Correspondence regarding compensation	
					2019-03-25 Email Correspondence regarding survey access	
					2019-03-26 Email Correspondence requesting survey access	
					2019-08-15 Letter 2019 Post-Statutory consultation notification sent	
					2019-08-19 Email Correspondence regarding survey licence	
					2019-12-03 Email Correspondence regarding survey works	
					2019-12-13 Email Correspondence attaching draft minutes of a meeting	
					2020-01-09 Email Correspondence regarding Land Interest Questionnaire	
					2020-01-27 Letter Supplementary consultation notification sent	

CA (Compulsory acquisition), CAR (Compulsory acquisition of rights over land and temporary possession), TP (Temporary possession)  
CAS (Compulsory acquisition of subsoil), CASTPS (Compulsory acquisition of subsoil and temporary possession of land at the surface)

No.	Land interest name/organisation and land agent's name (if applicable)	Type of interest	Plot(s)	Land requirement	Status of negotiations with land interest	RR ref. no(s).
718 Cont'd					<p>2020-03-16 Email Correspondence regarding survey consent form</p> <p>2020-03-17 Email Correspondence regarding survey access request</p> <p>2020-06-01 Meeting Discussion regarding Project update and replacement area proposals for the Showground</p> <p>2020-06-09 Email Correspondence regarding survey works</p> <p>2020-07-02 Email Correspondence regarding title ownership</p> <p>2020-07-09 Email Correspondence regarding survey works</p> <p>2020-07-13 Letter Design Refinement consultation notification sent</p> <p>2020-07-20 Email Correspondence regarding survey works</p> <p>2020-09-02 Email Correspondence responding to queries on effect of Project on property</p> <p>2020-09-24 Meeting Discussion regarding proposed replacement Showground area, Statements of Common Ground, pre-examination acquisition or option agreement</p> <p>2020-10-13 Email Correspondence regarding Section 253 Agreement</p> <p>2020-10-22 Meeting Regular catch up meeting with agent to discuss status and case progress</p> <p>2020-10-27 Email Correspondence regarding demobilisation of survey works</p> <p>2020-10-28 Email Correspondence regarding construction</p> <p>2020-11-05 Meeting Regular catch up meeting with agent to discuss status and case progress</p> <p>2020-11-27 Meeting Discussion regarding Statutory consultation, the proposed re-alignment of Rectory Road and the impact on the Showground</p> <p>2021-01-22 Email Correspondence regarding Land Interest Questionnaire</p> <p>2021-02-11 Meeting Meeting with agent to confirm that, following client feedback and further investigations, the proposed replacement area for the Orsett Showground had been removed from the Order Limits</p> <p>2021-06-02 Email Correspondence regarding survey payment</p> <p>2021-06-18 Meeting Regular catch up meeting with agent to discuss status and case progress</p>	

CA (Compulsory acquisition), CAR (Compulsory acquisition of rights over land and temporary possession), TP (Temporary possession)  
CAS (Compulsory acquisition of subsoil), CASTPS (Compulsory acquisition of subsoil and temporary possession of land at the surface)



No.	Land interest name/organisation and land agent's name (if applicable)	Type of interest	Plot(s)	Land require ment	Status of negotiations with land interest	RR ref. no(s).
718 Cont'd					<p>2021-07-13 Letter Community Impacts consultation notification sent</p> <p>2021-07-13 Meeting Meeting with agent to explain that the route of a proposed high pressure gas pipeline diversion had been refined. This reduced impacts and the amount of Showground land in the Order Limits</p> <p>2021-09-23 Email Correspondence regarding current and future electricity supply needs for Orsett Showground</p> <p>2021-10-26 Letter An invitation has been sent to negotiate and acquire land interests by voluntary agreement</p> <p>2021-10-26 Email Correspondence consulting on proposed locations of power kiosk and offer of meeting to discuss further if needed</p> <p>2021-10-28 Email Correspondence confirming proposed location of power kiosk</p> <p>2021-11-10 Meeting Meeting confirming the proposed location of the power kiosk was agreed</p> <p>2021-11-11 Email Correspondence regarding interest in voluntary agreement</p> <p>2022-01-06 Email Correspondence regarding Heads of Terms for voluntary cooperation agreement</p> <p>2022-04-04 Meeting Regular catch up meeting with agent to discuss status and case progress - no update</p> <p>2022-05-13 Letter Local Refinement consultation notification sent</p> <p>2022-05-24 Letter Local Refinement consultation extension notification sent</p> <p>2022-05-25 Phone Call Conversation regarding Project proposals and compensation</p> <p>2022-07-25 Meeting Regular catch up meeting with agent to discuss status and case progress - no update</p> <p>2022-08-15 Meeting Regular catch up meeting with agent to discuss status and case progress - voluntary agreement unlikely to be of interest to client until clarity on restrictions on use above gas pipeline diversion is known</p> <p>2022-09-05 Meeting Regular catch up meeting with agent to discuss status and case progress - discussed construction interfaces around the Orsett Show, Applicant to look into options</p> <p>2022-09-05 Meeting Regular update meeting with agent</p> <p>2022-10-07 Meeting Regular update meeting with agent</p> <p>2022-11-28 Meeting Regular update meeting with agent</p>	

CA (Compulsory acquisition), CAR (Compulsory acquisition of rights over land and temporary possession), TP (Temporary possession)  
 CAS (Compulsory acquisition of subsoil), CASTPS (Compulsory acquisition of subsoil and temporary possession of land at the surface)

No.	Land interest name/organisation and land agent's name (if applicable)	Type of interest	Plot(s)	Land requirement	Status of negotiations with land interest			RR ref. no(s).
718 Cont'd					2022-12-19	Meeting	Regular update meeting with agent	
					2023-01-08	Letter	Section 56 notification sent	
					2023-01-09	Meeting	Regular update meeting with agent	
					2023-02-06	Meeting	Regular update meeting with agent	
					2023-03-07	Meeting	Regular update meeting with agent	
					2023-04-12	Meeting	Regular update meeting with agent	
					2023-05-04	Meeting	Regular update meeting with agent	
					2023-05-22	Meeting	Regular update meeting with agent	
719	Oscar Edward Rendall Todd Tabitha Mary Anne Rendall Tom French - BTF Partnership (as agent)	Cat 1 and 3	04-92 04-94 04-95 04-97 04-100	CAR CAR CA CA TP		2018-10-09 2018-10-09 2019-02-08 2019-05-02 2019-10-10 2020-01-27 2020-03-26 2020-07-13 2020-09-29 2020-10-22 2021-07-13 2021-09-06 2021-09-15	The Applicant is progressing negotiations with the agent regarding acquisition of the property. In conveyancing. Land Interest Questionnaire sent Section 42 Statutory consultation notification sent Land Interest Questionnaire reminder sent Correspondence regarding survey access Correspondence regarding survey access Supplementary consultation notification sent Land Interest Questionnaire sent Design Refinement consultation notification sent An invitation has been sent to negotiate and acquire land interests by voluntary agreement Meeting with agent who agreed to put discussions on hold pending further information Community Impacts consultation notification sent Correspondence regarding land use Discussion with agent who explained that the client is seeking to re-engage regarding voluntary acquisition of land	N/A

CA (Compulsory acquisition), CAR (Compulsory acquisition of rights over land and temporary possession), TP (Temporary possession)  
 CAS (Compulsory acquisition of subsoil), CASTPS (Compulsory acquisition of subsoil and temporary possession of land at the surface)

No.	Land interest name/organisation and land agent's name (if applicable)	Type of interest	Plot(s)	Land requirement	Status of negotiations with land interest	RR ref. no(s).
719 Cont'd					<p>2021-09-28 Email Correspondence requesting survey access</p> <p>2021-09-29 Email Correspondence regarding survey access consent form</p> <p>2021-10-13 Meeting Discussion with agent regarding blight notice</p> <p>2021-10-26 Letter An invitation has been sent to negotiate and acquire land interests by voluntary agreement</p> <p>2021-11-10 Meeting Discussion with agent regarding blight notice</p> <p>2022-02-03 Email Correspondence regarding blight application</p> <p>2022-02-07 Meeting Discussion with agent regarding blight notice</p> <p>2022-02-08 Email Correspondence regarding blight application</p> <p>2022-03-01 Meeting The Applicant confirmed that a blight notice in relation to the property would be accepted</p> <p>2022-04-04 Meeting Discussion to confirm agent will inspect and value the property</p> <p>2022-05-09 Email Correspondence regarding survey access request</p> <p>2022-05-13 Letter Local Refinement consultation notification sent</p> <p>2022-05-24 Letter Local Refinement consultation extension notification sent</p> <p>2022-06-10 Email Correspondence regarding survey access request</p> <p>2022-06-29 Email Correspondence regarding survey access request</p> <p>2022-07-25 Meeting The agent confirmed that an inspection of the property had been undertaken and that a valuation was being prepared</p> <p>2022-08-15 Meeting Regular catch up meeting with agent to discuss status and case progress - agent to send draft valuation to the Applicant's valuers for consideration</p> <p>2022-09-05 Meeting Regular catch up meeting with agent to discuss status and case progress - with agent to confirm valuation with client</p> <p>2022-09-05 Meeting Regular update meeting with agent</p> <p>2022-10-07 Meeting Regular update meeting with agent</p> <p>2022-10-27 Letter Acceptance letter to blight notice</p>	

CA (Compulsory acquisition), CAR (Compulsory acquisition of rights over land and temporary possession), TP (Temporary possession)  
CAS (Compulsory acquisition of subsoil), CASTPS (Compulsory acquisition of subsoil and temporary possession of land at the surface)

No.	Land interest name/organisation and land agent's name (if applicable)	Type of interest	Plot(s)	Land require ment	Status of negotiations with land interest			RR ref. no(s).
719 Cont'd					2022-11-28	Meeting	Regular update meeting with agent	
					2022-12-19	Meeting	Regular update meeting with agent	
					2023-01-08	Letter	Section 56 notification sent	
					2023-01-09	Meeting	Regular update meeting with agent	
					2023-02-06	Meeting	Regular update meeting with agent	
					2023-02-20	Email	Correspondence regarding conveyancing	
					2023-03-07	Meeting	Regular update meeting with agent	
					2023-04-04	Email	Correspondence regarding conveyancing	
					2023-04-12	Meeting	Regular update meeting with agent	
					2023-05-04	Meeting	Regular update meeting with agent	
					2023-05-22	Meeting	Regular update meeting with agent	
720	P.W. Leeman Limited Richard Brian Leeman Ed Fowler - Cripps Pemberton Greenish (as agent)	Cat 1 and 3	23-78 23-92 23-93 23-94 23-95 23-97 23-101 23-110 23-111	CA CA CA CA CAR CAR TP CAR TP	2017-04-12 2017-06-02 2017-08-17 2017-09-13 2017-10-31 2018-05-14 2018-06-18 2018-07-03 2018-08-22	Letter Meeting Letter Phone Call Letter Letter Email Phone Call Letter	Contact has been made with landowner who is aware of the Project and its effect on their property. An invitation to negotiate and acquire land interests by voluntary agreement has been sent by letter and meetings held. Attempts to progress this and mitigate impacts elsewhere will continue. Preferred Route Announcement notification sent Discussion regarding all aspects of the Project Survey access request sent Conversation regarding survey works and survey access Order Limits update notification sent Land Interest Questionnaire sent Correspondence regarding Land Interest Questionnaire Conversation regarding survey access Land Interest Questionnaire response	N/A

CA (Compulsory acquisition), CAR (Compulsory acquisition of rights over land and temporary possession), TP (Temporary possession)  
 CAS (Compulsory acquisition of subsoil), CASTPS (Compulsory acquisition of subsoil and temporary possession of land at the surface)

No.	Land interest name/organisation and land agent's name (if applicable)	Type of interest	Plot(s)	Land requirement	Status of negotiations with land interest			RR ref. no(s).
720 Cont'd			23-114	TP	2018-10-09	Letter	Section 42 Statutory consultation notification sent	
			23-122	TP	2019-01-24	Email	Correspondence regarding land referencing	
					2019-01-29	Email	Correspondence requesting survey access	
					2019-03-26	Email	Correspondence regarding survey works	
					2019-07-10	Email	Correspondence regarding survey access	
					2019-08-15	Letter	2019 Post-Statutory consultation notification sent	
					2020-01-27	Letter	Supplementary consultation notification sent	
					2020-02-25	Email	Correspondence regarding survey works	
					2020-02-28	Email	Correspondence regarding survey works	
					2020-03-04	Email	Correspondence regarding survey works	
					2020-07-01	Email	Correspondence regarding survey works	
					2020-07-13	Letter	Design Refinement consultation notification sent	
					2020-09-29	Letter	An invitation has been sent to negotiate and acquire land interests by voluntary agreement	
					2020-10-09	Email	Correspondence regarding voluntary agreement	
					2020-10-12	Email	Correspondence regarding survey consent form	
					2020-11-16	Email	Correspondence regarding interest in voluntary agreement	
					2020-11-18	Email	Correspondence regarding land acquisition programme	
					2021-02-02	Email	Correspondence regarding survey works	
					2021-07-13	Letter	Community Impacts consultation notification sent	
					2021-10-26	Letter	An invitation has been sent to negotiate and acquire land interests by voluntary agreement	
					2021-11-01	Email	Correspondence regarding interest in voluntary agreement	
					2022-01-05	Email	Correspondence arranging a meeting	

CA (Compulsory acquisition), CAR (Compulsory acquisition of rights over land and temporary possession), TP (Temporary possession)  
CAS (Compulsory acquisition of subsoil), CASTPS (Compulsory acquisition of subsoil and temporary possession of land at the surface)

No.	Land interest name/organisation and land agent's name (if applicable)	Type of interest	Plot(s)	Land requirement	Status of negotiations with land interest			RR ref. no(s).
720 Cont'd					2022-01-06	Email	Correspondence attaching Heads of Terms for voluntary cooperation agreement	
					2022-01-11	Email	Correspondence regarding fee policy	
					2022-01-11	Meeting	Discussion regarding voluntary agreement, effect of Project on property and mitigation	
					2022-01-27	Email	Correspondence confirming fee policy and compensation payment	
					2022-05-13	Letter	Local Refinement consultation notification sent	
					2022-05-23	Email	Correspondence requesting survey access	
					2022-05-24	Letter	Local Refinement consultation extension notification sent	
					2022-08-09	Email	Correspondence regarding survey payment	
					2023-01-08	Letter	Section 56 notification sent	
					2023-01-09	Email	To agent sending copy of s56 template letter and spreadsheet of client(s) recently receiving s56 letters	
					2023-04-27	Email	Correspondence regarding contact details	
721	Pamela Celeste March  Trevor Andrew March	Cat 1, 2 and 3	20-64  20-70 20-73 20-74 23-113 23-117 23-118	CA  CA CA CA CA CA			Discussions have been held with landowner during meetings and at several consultation event, they are aware of the Project and their ability to serve a blight notice. An invitation to negotiate and acquire land interests by voluntary agreement has been sent by letter, and an acquisition would proceed if a blight notice is received.  Order Limits update notification sent  Conversation regarding survey access  Land Interest Questionnaire sent  Land Interest Questionnaire response  Section 42 Statutory consultation notification sent  2019 Post-Statutory consultation notification sent  Supplementary consultation notification sent	RR-0761,RR-1108

CA (Compulsory acquisition), CAR (Compulsory acquisition of rights over land and temporary possession), TP (Temporary possession)  
CAS (Compulsory acquisition of subsoil), CASTPS (Compulsory acquisition of subsoil and temporary possession of land at the surface)

No.	Land interest name/organisation and land agent's name (if applicable)	Type of interest	Plot(s)	Land requirement	Status of negotiations with land interest			RR ref. no(s).
721 Cont'd			23-124	TP	2020-07-13	Letter	Design Refinement consultation notification sent	
			23-133	CAR	2020-09-29	Letter	An invitation has been sent to negotiate and acquire land interests by voluntary agreement	
			23-142	CAR	2021-07-13	Letter	Community Impacts consultation notification sent	
			23-143	CAR	2021-08-26	Meeting	Discussion regarding blight process and requesting further information	
			23-144	CA	2021-09-02	Meeting	Discussion regarding blight process	
			23-145	CA	2021-10-26	Letter	An invitation has been sent to negotiate and acquire land interests by voluntary agreement	
			23-147	CA	2022-05-13	Letter	Local Refinement consultation notification sent	
					2022-05-24	Letter	Local Refinement consultation extension notification sent	
					2022-05-26	Meeting	Discussion regarding effect of Project on property and blight	
					2023-01-08	Letter	Section 56 notification sent	
722	Pamela Grace Banks	Cat 1 and 3	28-79	CA			An invitation to negotiate and acquire land interests by voluntary agreement has been sent by letter.	N/A
					2018-10-09	Letter	Section 42 Statutory consultation notification sent	
					2018-10-09	Letter	Land Interest Questionnaire sent	
					2019-02-08	Letter	Land Interest Questionnaire reminder sent	
					2020-01-27	Letter	Supplementary consultation notification sent	
					2020-07-13	Letter	Design Refinement consultation notification sent	
					2020-09-29	Letter	An invitation has been sent to negotiate and acquire land interests by voluntary agreement	
					2021-07-13	Letter	Community Impacts consultation notification sent	
					2021-10-26	Letter	An invitation has been sent to negotiate and acquire land interests by voluntary agreement	
					2022-05-13	Letter	Local Refinement consultation notification sent	
					2022-05-24	Letter	Local Refinement consultation extension notification sent	
					2023-01-08	Letter	Section 56 notification sent	

CA (Compulsory acquisition), CAR (Compulsory acquisition of rights over land and temporary possession), TP (Temporary possession)  
CAS (Compulsory acquisition of subsoil), CASTPS (Compulsory acquisition of subsoil and temporary possession of land at the surface)

No.	Land interest name/organisation and land agent's name (if applicable)	Type of interest	Plot(s)	Land requirement	Status of negotiations with land interest			RR ref. no(s).
723	Parm Hannah	Cat 1 and 3	09-18	TP	2021-07-13	Letter	An invitation to negotiate and acquire land interests by voluntary agreement has been sent by letter. Community Impacts consultation notification sent	N/A
					2021-10-26	Letter	An invitation has been sent to negotiate and acquire land interests by voluntary agreement	
					2022-05-13	Letter	Local Refinement consultation notification sent	
					2022-05-24	Letter	Local Refinement consultation extension notification sent	
					2023-01-08	Letter	Section 56 notification sent	
724	Patricia Elizabeth Barrow	Cat 1 and 3	09-26	TP	2020-01-27	Letter	An invitation to negotiate and acquire land interests by voluntary agreement has been sent by letter. Supplementary consultation notification sent	N/A
					2020-07-13	Letter	Design Refinement consultation notification sent	
					2020-09-29	Letter	An invitation has been sent to negotiate and acquire land interests by voluntary agreement	
					2021-07-13	Letter	Community Impacts consultation notification sent	
					2022-05-13	Letter	Local Refinement consultation notification sent	
					2022-05-24	Letter	Local Refinement consultation extension notification sent	
					2023-01-08	Letter	Section 56 notification sent	
725	Patricia Hawkins	Cat 1 and 3	29-275 29-276	CA CA	2022-08-18	Letter	Property bought under the blight provisions by the Applicant. The occupier is a tenant of the Applicant occupying by way of an Assured Shorthold Tenancy. Possession will be sought under the AST first. Local Refinement Consultation notification sent	N/A
					2023-01-08	Letter	Section 56 notification sent	
726	Patricia June Davis	Cat 1 and 3	25-66 25-71 25-75	CAR CAR CAR	2020-09-29	Letter	An invitation to negotiate and acquire land interests by voluntary agreement has been sent by letter. An invitation has been sent to negotiate and acquire land interests by voluntary agreement	N/A
					2021-07-13	Letter	Community Impacts consultation notification sent	
					2021-10-26	Letter	An invitation has been sent to negotiate and acquire land interests by voluntary agreement	

CA (Compulsory acquisition), CAR (Compulsory acquisition of rights over land and temporary possession), TP (Temporary possession)  
 CAS (Compulsory acquisition of subsoil), CASTPS (Compulsory acquisition of subsoil and temporary possession of land at the surface)



No.	Land interest name/organisation and land agent's name (if applicable)	Type of interest	Plot(s)	Land requirement	Status of negotiations with land interest			RR ref. no(s).
726 Cont'd			25-88	CAR	2021-12-01	Phone Call	Conversation regarding voluntary agreement	
					2022-05-13	Letter	Local Refinement consultation notification sent	
					2022-05-24	Letter	Local Refinement consultation extension notification sent	
					2023-01-08	Letter	Section 56 notification sent	
727	Patricia June Hannaway	Cat 1 and 3	25-19	CAR	2018-08-20	Letter	An invitation to negotiate and acquire land interests by voluntary agreement has been sent by letter. Land Interest Questionnaire sent	N/A
					2018-10-09	Letter	Section 42 Statutory consultation notification sent	
					2020-01-27	Letter	Supplementary consultation notification sent	
					2020-07-13	Letter	Design Refinement consultation notification sent	
					2020-09-29	Letter	An invitation has been sent to negotiate and acquire land interests by voluntary agreement	
					2021-07-13	Letter	Community Impacts consultation notification sent	
					2021-10-26	Letter	An invitation has been sent to negotiate and acquire land interests by voluntary agreement	
					2022-05-13	Letter	Local Refinement consultation notification sent	
					2022-05-24	Letter	Local Refinement consultation extension notification sent	
					2023-01-08	Letter	Section 56 notification sent	
728	Patricia Lily Gladys Merritt Tom French - BTF Partnership (as agent)	Cat 1, 2 and 3	13-48 14-10 14-11 14-12 14-13	CASTPS CAS CASTPS CAS CAS	2017-04-12	Letter	An invitation to negotiate has been sent by letter. The Applicant is in contact via the landowner's agent. An agreement is not being progressed as the agent has indicated an agreement is not appropriate given the minimal temporary impact. Preferred Route Announcement notification sent	N/A
					2017-08-17	Letter	Survey access request sent	
					2017-09-15	Email	Correspondence regarding survey access	
					2017-10-31	Letter	Order Limits update notification sent	
					2018-05-14	Letter	Land Interest Questionnaire sent	

CA (Compulsory acquisition), CAR (Compulsory acquisition of rights over land and temporary possession), TP (Temporary possession)  
CAS (Compulsory acquisition of subsoil), CASTPS (Compulsory acquisition of subsoil and temporary possession of land at the surface)

No.	Land interest name/organisation and land agent's name (if applicable)	Type of interest	Plot(s)	Land require ment	Status of negotiations with land interest			RR ref. no(s).
728 Cont'd			14-19	TP	2018-06-11	Letter	Land Interest Questionnaire response	
			14-20	TP	2018-10-09	Letter	Section 42 Statutory consultation notification sent	
					2019-07-01	Email	Correspondence regarding survey works	
					2019-08-15	Letter	2019 Post-Statutory consultation notification sent	
					2020-01-27	Letter	Supplementary consultation notification sent	
					2020-07-13	Letter	Design Refinement consultation notification sent	
					2020-09-29	Letter	An invitation has been sent to negotiate and acquire land interests by voluntary agreement	
					2020-10-22	Meeting	Regular catch up meeting with agent to discuss status and case progress	
					2020-11-05	Meeting	Regular catch up meeting with agent to discuss status and case progress	
					2021-01-14	Meeting	Regular catch up meeting with agent to discuss status and case progress	
					2021-02-11	Meeting	Regular catch up meeting with agent to discuss status and case progress	
					2021-03-11	Meeting	Regular catch up meeting with agent to discuss status and case progress	
					2021-04-23	Meeting	Regular catch up meeting with agent to discuss status and case progress	
					2021-05-13	Meeting	Regular catch up meeting with agent to discuss status and case progress	
					2021-06-14	Email	Correspondence regarding survey licence	
					2021-06-18	Meeting	Regular catch up meeting with agent to discuss status and case progress	
					2021-07-13	Letter	Community Impacts consultation notification sent	
					2021-07-13	Meeting	Regular catch up meeting with agent to discuss status and case progress	
					2021-07-28	Meeting	Regular catch up meeting with agent to discuss status and case progress	
					2021-08-06	Email	Correspondence regarding survey licence	

CA (Compulsory acquisition), CAR (Compulsory acquisition of rights over land and temporary possession), TP (Temporary possession)  
 CAS (Compulsory acquisition of subsoil), CASTPS (Compulsory acquisition of subsoil and temporary possession of land at the surface)

No.	Land interest name/organisation and land agent's name (if applicable)	Type of interest	Plot(s)	Land requirement	Status of negotiations with land interest	RR ref. no(s).
728 Cont'd					<p>2021-08-20 Meeting Regular catch up meeting with agent to discuss status and case progress</p> <p>2021-08-26 Email Correspondence regarding survey licence</p> <p>2021-09-15 Meeting Regular catch up meeting with agent to discuss status and case progress</p> <p>2021-09-24 Email Correspondence regarding survey payment</p> <p>2021-10-06 Email Correspondence regarding survey payment</p> <p>2021-10-13 Meeting Regular catch up meeting with agent to discuss status and case progress</p> <p>2021-10-26 Letter An invitation has been sent to negotiate and acquire land interests by voluntary agreement</p> <p>2021-11-02 Email Correspondence regarding survey payment</p> <p>2021-11-10 Meeting Regular catch up meeting with agent to discuss status and case progress</p> <p>2022-02-07 Meeting Regular catch up meeting with agent to discuss status and case progress</p> <p>2022-03-01 Meeting Regular catch up meeting with agent to discuss status and case progress</p> <p>2022-04-04 Meeting Regular catch up meeting with agent to discuss status and case progress</p> <p>2022-05-03 Meeting Regular catch up meeting with agent to discuss status and case progress</p> <p>2022-05-13 Letter Local Refinement consultation notification sent</p> <p>2022-05-24 Letter Local Refinement consultation extension notification sent</p> <p>2022-05-30 Meeting Regular catch up meeting with agent to discuss status and case progress</p> <p>2022-06-21 Meeting Regular catch up meeting with agent to discuss status and case progress</p> <p>2022-07-25 Meeting Regular catch up meeting with agent to discuss status and case progress</p> <p>2022-08-15 Meeting Regular catch up meeting with agent to discuss status and case progress - unlikely to progress voluntary agreement at this stage due to small temporary land use requirement or unless client instructs agent to progress</p>	

CA (Compulsory acquisition), CAR (Compulsory acquisition of rights over land and temporary possession), TP (Temporary possession)  
CAS (Compulsory acquisition of subsoil), CASTPS (Compulsory acquisition of subsoil and temporary possession of land at the surface)

No.	Land interest name/organisation and land agent's name (if applicable)	Type of interest	Plot(s)	Land requirement	Status of negotiations with land interest	RR ref. no(s).
728 Cont'd					2022-09-05 Meeting Regular catch up meeting with agent to discuss status and case progress - on hold 2022-09-05 Meeting Meeting with agent - agreed not to progress voluntary discussions at this stage 2022-10-07 Meeting Regular update meeting with agent 2022-11-28 Meeting Regular update meeting with agent 2022-12-19 Meeting Regular update meeting with agent 2023-01-08 Letter Section 56 notification sent 2023-01-09 Meeting Regular update meeting with agent 2023-02-06 Meeting Regular update meeting with agent 2023-03-07 Meeting Regular update meeting with agent 2023-04-12 Meeting Regular update meeting with agent 2023-05-04 Meeting Regular update meeting with agent 2023-05-22 Meeting Regular update meeting with agent	
729	Patricia Marylou Willis	Cat 1 and 3	33-130	CAR	An invitation to negotiate and acquire land interests by voluntary agreement has been sent by letter. 2018-10-09 Letter Section 42 Statutory consultation notification sent 2018-10-09 Letter Land Interest Questionnaire sent 2018-11-05 Letter Land Interest Questionnaire response 2020-01-27 Letter Supplementary consultation notification sent 2020-07-13 Letter Design Refinement consultation notification sent 2020-09-29 Letter An invitation has been sent to negotiate and acquire land interests by voluntary agreement 2021-07-13 Letter Community Impacts consultation notification sent 2021-10-26 Letter An invitation has been sent to negotiate and acquire land interests by voluntary agreement 2022-05-13 Letter Local Refinement consultation notification sent	N/A

CA (Compulsory acquisition), CAR (Compulsory acquisition of rights over land and temporary possession), TP (Temporary possession)  
 CAS (Compulsory acquisition of subsoil), CASTPS (Compulsory acquisition of subsoil and temporary possession of land at the surface)

No.	Land interest name/organisation and land agent's name (if applicable)	Type of interest	Plot(s)	Land require ment	Status of negotiations with land interest			RR ref. no(s).
729 Cont'd					2022-05-24	Letter	Local Refinement consultation extension notification sent	
					2023-01-08	Letter	Section 56 notification sent	
730	Patricia Mavis Green	Cat 1, 2 and 3	33-63	CA	2018-10-09	Letter	An invitation to negotiate and acquire land interests by voluntary agreement has been sent by letter. Land Interest Questionnaire sent	N/A
			33-66	CAR	2018-10-09	Letter	Section 42 Statutory consultation notification sent	
			33-67	CAR	2018-12-19	Letter	Land Interest Questionnaire sent	
			33-74	TP	2019-01-03	Letter	Land Interest Questionnaire response	
			33-75	TP	2019-02-08	Letter	Land Interest Questionnaire reminder sent	
			33-124	CAR	2019-03-14	Letter	Land Interest Questionnaire response	
					2019-08-15	Letter	2019 Post-Statutory consultation notification sent	
					2020-01-27	Letter	Supplementary consultation notification sent	
					2020-07-13	Letter	Design Refinement consultation notification sent	
					2020-09-29	Letter	An invitation has been sent to negotiate and acquire land interests by voluntary agreement	
					2021-05-04	Letter	Survey access request sent	
					2021-07-13	Letter	Community Impacts consultation notification sent	
					2021-10-26	Letter	An invitation has been sent to negotiate and acquire land interests by voluntary agreement	
					2022-05-13	Letter	Local Refinement consultation notification sent	
					2022-05-24	Letter	Local Refinement consultation extension notification sent	
					2023-01-08	Letter	Section 56 notification sent	
731	Patrick Christopher Sweeney	Cat 1 and 3	42-11	CAR	2020-01-27	Letter	An invitation to negotiate and acquire land interests by voluntary agreement has been sent by letter. Supplementary consultation notification sent	N/A
			42-12	CAR	2020-03-16	Letter	Land Interest Questionnaire sent	

CA (Compulsory acquisition), CAR (Compulsory acquisition of rights over land and temporary possession), TP (Temporary possession)  
 CAS (Compulsory acquisition of subsoil), CASTPS (Compulsory acquisition of subsoil and temporary possession of land at the surface)

No.	Land interest name/organisation and land agent's name (if applicable)	Type of interest	Plot(s)	Land require ment	Status of negotiations with land interest	RR ref. no(s).
731 Cont'd					2020-07-13 Letter Design Refinement consultation notification sent 2020-09-29 Letter An invitation has been sent to negotiate and acquire land interests by voluntary agreement 2021-01-19 Letter Land Interest Questionnaire sent 2021-07-13 Letter Community Impacts consultation notification sent 2021-10-26 Letter An invitation has been sent to negotiate and acquire land interests by voluntary agreement 2021-11-12 Phone Call Conversation regarding voluntary agreement 2022-05-13 Letter Local Refinement consultation notification sent 2022-05-24 Letter Local Refinement consultation extension notification sent 2023-01-08 Letter Section 56 notification sent	
732	Paul Andrew Laxton	Cat 1 and 3	43-72	TP	An invitation to negotiate and acquire land interests by voluntary agreement has been sent by letter. 2020-02-18 Letter Supplementary consultation notification sent 2020-07-13 Letter Design Refinement consultation notification sent 2020-09-29 Letter An invitation has been sent to negotiate and acquire land interests by voluntary agreement 2021-07-13 Letter Community Impacts consultation notification sent 2021-10-26 Letter An invitation has been sent to negotiate and acquire land interests by voluntary agreement 2022-05-13 Letter Local Refinement consultation notification sent 2022-05-24 Letter Local Refinement consultation extension notification sent 2023-01-08 Letter Section 56 notification sent	N/A
733	Paul Anthony White	Cat 1 and 3	24-181	TP	An invitation to negotiate and acquire land interests by voluntary agreement has been sent by letter. 2018-10-09 Letter Section 42 Statutory consultation notification sent 2018-10-09 Letter Land Interest Questionnaire sent 2019-02-08 Letter Land Interest Questionnaire reminder sent	N/A

CA (Compulsory acquisition), CAR (Compulsory acquisition of rights over land and temporary possession), TP (Temporary possession)  
 CAS (Compulsory acquisition of subsoil), CASTPS (Compulsory acquisition of subsoil and temporary possession of land at the surface)

No.	Land interest name/organisation and land agent's name (if applicable)	Type of interest	Plot(s)	Land requirement	Status of negotiations with land interest	RR ref. no(s).
733 Cont'd					2019-02-14 Letter Land Interest Questionnaire response 2020-01-27 Letter Supplementary consultation notification sent 2020-07-13 Letter Design Refinement consultation notification sent 2020-09-29 Letter An invitation has been sent to negotiate and acquire land interests by voluntary agreement 2021-10-26 Letter An invitation has been sent to negotiate and acquire land interests by voluntary agreement 2022-05-13 Letter Local Refinement consultation notification sent 2022-05-24 Letter Local Refinement consultation extension notification sent 2023-01-08 Letter Section 56 notification sent	
734	Paul Christopher Watson	Cat 1 and 3	09-51	TP	An invitation to negotiate and acquire land interests by voluntary agreement has been sent by letter. 2020-01-27 Letter Supplementary consultation notification sent 2020-07-13 Letter Design Refinement consultation notification sent 2020-09-29 Letter An invitation has been sent to negotiate and acquire land interests by voluntary agreement 2020-10-23 Email Correspondence regarding voluntary agreement 2021-01-19 Email Correspondence regarding voluntary agreement 2021-07-13 Letter Community Impacts consultation notification sent 2021-10-26 Letter An invitation has been sent to negotiate and acquire land interests by voluntary agreement 2022-05-13 Letter Local Refinement consultation notification sent 2022-05-24 Letter Local Refinement consultation extension notification sent 2023-01-08 Letter Section 56 notification sent	N/A
735	Paul Cosentino	Cat 1 and 3	25-82	CAR	An invitation to negotiate and acquire land interests by voluntary agreement has been sent by letter. 2020-01-27 Letter Supplementary consultation notification sent 2020-07-13 Letter Design Refinement consultation notification sent	N/A

CA (Compulsory acquisition), CAR (Compulsory acquisition of rights over land and temporary possession), TP (Temporary possession)  
 CAS (Compulsory acquisition of subsoil), CASTPS (Compulsory acquisition of subsoil and temporary possession of land at the surface)

No.	Land interest name/organisation and land agent's name (if applicable)	Type of interest	Plot(s)	Land require ment	Status of negotiations with land interest	RR ref. no(s).
735 Cont'd					2020-09-29 Letter An invitation has been sent to negotiate and acquire land interests by voluntary agreement 2021-07-13 Letter Community Impacts consultation notification sent 2021-10-26 Letter An invitation has been sent to negotiate and acquire land interests by voluntary agreement 2022-05-13 Letter Local Refinement consultation notification sent 2022-05-24 Letter Local Refinement consultation extension notification sent 2023-01-08 Letter Section 56 notification sent	
736	Paul Edward Carter	Cat 1 and 3	24-19 24-21 24-22 24-27	CA CA CAR CAR	An invitation to negotiate and acquire land interests by voluntary agreement has been sent by letter. 2018-10-09 Letter Land Interest Questionnaire sent 2018-10-09 Letter Section 42 Statutory consultation notification sent 2018-11-05 Letter Land Interest Questionnaire response 2020-01-27 Letter Supplementary consultation notification sent 2020-07-13 Letter Design Refinement consultation notification sent 2020-09-29 Letter An invitation has been sent to negotiate and acquire land interests by voluntary agreement 2021-07-13 Letter Community Impacts consultation notification sent 2021-10-26 Letter An invitation has been sent to negotiate and acquire land interests by voluntary agreement 2022-05-13 Letter Local Refinement consultation notification sent 2022-05-24 Letter Local Refinement consultation extension notification sent 2023-01-08 Letter Section 56 notification sent	N/A
737	Paul Hannaway	Cat 1 and 3	25-19	CAR	An invitation to negotiate and acquire land interests by voluntary agreement has been sent by letter. 2020-01-27 Letter Supplementary consultation notification sent 2020-07-13 Letter Design Refinement consultation notification sent	N/A

CA (Compulsory acquisition), CAR (Compulsory acquisition of rights over land and temporary possession), TP (Temporary possession)  
 CAS (Compulsory acquisition of subsoil), CASTPS (Compulsory acquisition of subsoil and temporary possession of land at the surface)



No.	Land interest name/organisation and land agent's name (if applicable)	Type of interest	Plot(s)	Land require ment	Status of negotiations with land interest	RR ref. no(s).
737 Cont'd					2020-09-29 Letter An invitation has been sent to negotiate and acquire land interests by voluntary agreement 2021-07-13 Letter Community Impacts consultation notification sent 2021-10-26 Letter An invitation has been sent to negotiate and acquire land interests by voluntary agreement 2022-05-13 Letter Local Refinement consultation notification sent 2022-05-24 Letter Local Refinement consultation extension notification sent 2023-01-08 Letter Section 56 notification sent	
738	Paul Hateful	Cat 1 and 3	44-93 44-94	TP CAR	An invitation to negotiate and acquire land interests by voluntary agreement has been sent by letter. 2018-11-19 Letter Section 42 Statutory consultation notification sent 2020-01-27 Letter Supplementary consultation notification sent 2020-03-16 Letter Land Interest Questionnaire sent 2020-07-13 Letter Design Refinement consultation notification sent 2020-09-29 Letter An invitation has been sent to negotiate and acquire land interests by voluntary agreement 2021-01-19 Letter Land Interest Questionnaire sent 2021-07-13 Letter Community Impacts consultation notification sent 2022-05-13 Letter Local Refinement consultation notification sent 2022-05-24 Letter Local Refinement consultation extension notification sent 2023-01-08 Letter Section 56 notification sent	N/A
739	Paul John Steenhuis	Cat 1 and 3	05-11	CAR	An invitation to negotiate and acquire land interests by voluntary agreement has been sent by letter. 2020-01-27 Letter Supplementary consultation notification sent 2020-07-13 Letter Design Refinement consultation notification sent 2020-09-29 Letter An invitation has been sent to negotiate and acquire land interests by voluntary agreement 2021-07-13 Letter Community Impacts consultation notification sent	N/A

CA (Compulsory acquisition), CAR (Compulsory acquisition of rights over land and temporary possession), TP (Temporary possession)  
 CAS (Compulsory acquisition of subsoil), CASTPS (Compulsory acquisition of subsoil and temporary possession of land at the surface)

No.	Land interest name/organisation and land agent's name (if applicable)	Type of interest	Plot(s)	Land require ment	Status of negotiations with land interest			RR ref. no(s).
739 Cont'd					2021-10-26	Letter	An invitation has been sent to negotiate and acquire land interests by voluntary agreement	
					2022-05-13	Letter	Local Refinement consultation notification sent	
					2022-05-24	Letter	Local Refinement consultation extension notification sent	
					2023-01-08	Letter	Section 56 notification sent	
740	Paul Lanham	Cat 1 and 3	42-182	CAR	2020-01-27	Letter	An invitation to negotiate and acquire land interests by voluntary agreement has been sent by letter. Supplementary consultation notification sent	N/A
					2020-07-13	Letter	Design Refinement consultation notification sent	
					2020-08-05	Email	Correspondence requesting a meeting	
					2020-09-29	Letter	An invitation has been sent to negotiate and acquire land interests by voluntary agreement	
					2021-07-13	Letter	Community Impacts consultation notification sent	
					2021-10-26	Letter	An invitation has been sent to negotiate and acquire land interests by voluntary agreement	
					2021-11-09	Email	Correspondence regarding voluntary agreement letter	
					2021-11-26	Phone Call	Conversation regarding effect of Project on property	
					2022-05-13	Letter	Local Refinement consultation notification sent	
					2022-05-24	Letter	Local Refinement consultation extension notification sent	
					2023-01-08	Letter	Section 56 notification sent	
741	Paul Michael Keenan	Cat 1 and 3	25-25	CAR	2020-01-27	Letter	An invitation to negotiate and acquire land interests by voluntary agreement has been sent by letter. Supplementary consultation notification sent	N/A
			25-26	CAR	2020-07-13	Letter	Design Refinement consultation notification sent	
					2020-09-29	Letter	An invitation has been sent to negotiate and acquire land interests by voluntary agreement	
					2021-07-13	Letter	Community Impacts consultation notification sent	

CA (Compulsory acquisition), CAR (Compulsory acquisition of rights over land and temporary possession), TP (Temporary possession)  
CAS (Compulsory acquisition of subsoil), CASTPS (Compulsory acquisition of subsoil and temporary possession of land at the surface)

No.	Land interest name/organisation and land agent's name (if applicable)	Type of interest	Plot(s)	Land require ment	Status of negotiations with land interest	RR ref. no(s).
741 Cont'd					2021-10-26 Letter An invitation has been sent to negotiate and acquire land interests by voluntary agreement 2022-05-13 Letter Local Refinement consultation notification sent 2022-05-24 Letter Local Refinement consultation extension notification sent 2023-01-08 Letter Section 56 notification sent	
742	Paul Nye	Cat 1 and 3	24-38	CA	An invitation to negotiate and acquire land interests by voluntary agreement has been sent by letter. 2018-10-09 Letter Section 42 Statutory consultation notification sent 2018-10-09 Letter Land Interest Questionnaire sent 2019-01-22 Letter Land Interest Questionnaire response 2020-01-27 Letter Supplementary consultation notification sent 2020-07-13 Letter Design Refinement consultation notification sent 2020-09-29 Letter An invitation has been sent to negotiate and acquire land interests by voluntary agreement 2021-07-13 Letter Community Impacts consultation notification sent 2021-10-26 Letter An invitation has been sent to negotiate and acquire land interests by voluntary agreement 2022-05-13 Letter Local Refinement consultation notification sent 2022-05-24 Letter Local Refinement consultation extension notification sent 2023-01-08 Letter Section 56 notification sent	N/A
743	Paul Tilney	Cat 1 and 3	26-48	CAR	An invitation to negotiate and acquire land interests by voluntary agreement has been sent by letter. 2020-01-27 Letter Supplementary consultation notification sent 2020-07-13 Letter Design Refinement consultation notification sent 2020-09-29 Letter An invitation has been sent to negotiate and acquire land interests by voluntary agreement 2021-07-13 Letter Community Impacts consultation notification sent	N/A

CA (Compulsory acquisition), CAR (Compulsory acquisition of rights over land and temporary possession), TP (Temporary possession)  
 CAS (Compulsory acquisition of subsoil), CASTPS (Compulsory acquisition of subsoil and temporary possession of land at the surface)

No.	Land interest name/organisation and land agent's name (if applicable)	Type of interest	Plot(s)	Land require ment	Status of negotiations with land interest			RR ref. no(s).
743 Cont'd					2021-10-26	Letter	An invitation has been sent to negotiate and acquire land interests by voluntary agreement	
					2022-05-13	Letter	Local Refinement consultation notification sent	
					2022-05-24	Letter	Local Refinement consultation extension notification sent	
					2023-01-08	Letter	Section 56 notification sent	
744	Paul Victor Staines	Cat 1, 2 and 3	26-34	TP	2018-10-09	Letter	An invitation to negotiate and acquire land interests by voluntary agreement has been sent by letter. Land Interest Questionnaire sent	N/A
			28-81	CA	2018-10-09	Letter	Section 42 Statutory consultation notification sent	
			28-85	CA	2018-10-18	Letter	Land Interest Questionnaire response	
			28-93	CA	2020-01-27	Letter	Supplementary consultation notification sent	
			28-95	CA	2020-07-13	Letter	Design Refinement consultation notification sent	
					2020-09-29	Letter	An invitation has been sent to negotiate and acquire land interests by voluntary agreement	
					2021-07-13	Letter	Community Impacts consultation notification sent	
					2021-10-26	Letter	An invitation has been sent to negotiate and acquire land interests by voluntary agreement	
					2022-05-13	Letter	Local Refinement consultation notification sent	
					2022-05-24	Letter	Local Refinement consultation extension notification sent	
					2023-01-08	Letter	Section 56 notification sent	
745	Paula Ann Newman	Cat 1 and 3	33-240	CAR	2018-10-09	Letter	An invitation to negotiate and acquire land interests by voluntary agreement has been sent by letter. Land Interest Questionnaire sent	N/A
					2018-10-09	Letter	Section 42 Statutory consultation notification sent	
					2019-02-14	Email	Correspondence regarding Land Interest Questionnaire	
					2019-03-20	Letter	Land Interest Questionnaire response	
					2020-01-27	Letter	Supplementary consultation notification sent	

CA (Compulsory acquisition), CAR (Compulsory acquisition of rights over land and temporary possession), TP (Temporary possession)  
 CAS (Compulsory acquisition of subsoil), CASTPS (Compulsory acquisition of subsoil and temporary possession of land at the surface)

No.	Land interest name/organisation and land agent's name (if applicable)	Type of interest	Plot(s)	Land requirement	Status of negotiations with land interest			RR ref. no(s).
745 Cont'd					2020-07-13	Letter	Design Refinement consultation notification sent	
					2021-07-13	Letter	Community Impacts consultation notification sent	
					2022-05-13	Letter	Local Refinement consultation notification sent	
					2022-05-24	Letter	Local Refinement consultation extension notification sent	
					2023-01-08	Letter	Section 56 notification sent	
746	Peabody Trust	Cat 1 and 3	28-70	CAR			An invitation has been sent to negotiate and acquire land interests by voluntary agreement.	
					2022-08-18	Letter	Local Refinement Consultation notification sent	N/A
					2022-09-07	Letter	An invitation has been sent to negotiate and acquire land interests by voluntary agreement	
					2023-01-08	Letter	Section 56 notification sent	
747	Peggy Stevens	Cat 1 and 3	33-149	CAR			An invitation to negotiate and acquire land interests by voluntary agreement has been sent by letter.	
					2018-10-09	Letter	Section 42 Statutory consultation notification sent	N/A
					2018-10-09	Letter	Land Interest Questionnaire sent	
					2018-12-12	Letter	Land Interest Questionnaire response	
					2020-01-27	Letter	Supplementary consultation notification sent	
					2020-07-13	Letter	Design Refinement consultation notification sent	
					2020-09-29	Letter	An invitation has been sent to negotiate and acquire land interests by voluntary agreement	
					2021-07-13	Letter	Community Impacts consultation notification sent	
					2021-10-26	Letter	An invitation has been sent to negotiate and acquire land interests by voluntary agreement	
					2022-05-13	Letter	Local Refinement consultation notification sent	
					2022-05-24	Letter	Local Refinement consultation extension notification sent	
					2023-01-08	Letter	Section 56 notification sent	

CA (Compulsory acquisition), CAR (Compulsory acquisition of rights over land and temporary possession), TP (Temporary possession)  
 CAS (Compulsory acquisition of subsoil), CASTPS (Compulsory acquisition of subsoil and temporary possession of land at the surface)

No.	Land interest name/organisation and land agent's name (if applicable)	Type of interest	Plot(s)	Land requirement	Status of negotiations with land interest			RR ref. no(s).
748	Pensioneer Trustees (London) Limited	Cat 1 and 3	23-78 23-95 23-101	CA CAR TP	2017-08-17	Letter	An invitation to negotiate and acquire land interests by voluntary agreement has been sent by letter and discussions held with the owner and their solicitor. Survey access request sent	N/A
					2017-10-31	Letter	Order Limits update notification sent	
					2018-05-14	Letter	Land Interest Questionnaire sent	
					2018-07-31	Letter	Land Interest Questionnaire response	
					2018-10-09	Letter	Section 42 Statutory consultation notification sent	
					2019-04-28	Email	Correspondence attaching minutes of a meeting	
					2020-01-27	Letter	Supplementary consultation notification sent	
					2020-07-13	Letter	Design Refinement consultation notification sent	
					2020-09-29	Letter	An invitation has been sent to negotiate and acquire land interests by voluntary agreement	
					2021-07-13	Letter	Community Impacts consultation notification sent	
					2021-10-26	Letter	An invitation has been sent to negotiate and acquire land interests by voluntary agreement	
					2022-05-13	Letter	Local Refinement consultation notification sent	
					2022-05-24	Letter	Local Refinement consultation extension notification sent	
					2023-01-08	Letter	Section 56 notification sent	
749	Perry Remblance	Cat 1 and 3	44-99 44-100	CAR CAR	2020-07-13	Letter	An invitation to negotiate and acquire land interests by voluntary agreement has been sent by letter. Design Refinement consultation notification sent	N/A
					2020-09-29	Letter	An invitation has been sent to negotiate and acquire land interests by voluntary agreement	
					2021-07-13	Letter	Community Impacts consultation notification sent	
					2021-09-29	Letter	Land Interest Questionnaire sent	
					2021-10-26	Letter	An invitation has been sent to negotiate and acquire land interests by voluntary agreement	

CA (Compulsory acquisition), CAR (Compulsory acquisition of rights over land and temporary possession), TP (Temporary possession)  
CAS (Compulsory acquisition of subsoil), CASTPS (Compulsory acquisition of subsoil and temporary possession of land at the surface)

No.	Land interest name/organisation and land agent's name (if applicable)	Type of interest	Plot(s)	Land requirement	Status of negotiations with land interest			RR ref. no(s).
749 Cont'd					2022-05-13	Letter	Local Refinement consultation notification sent	
					2022-05-24	Letter	Local Refinement consultation extension notification sent	
					2023-01-08	Letter	Section 56 notification sent	
750	Peter Alfred Litton	Cat 1	42-64 42-66	CA CA	2017-04-12	Letter	An invitation to negotiate and acquire land interests by voluntary agreement has been sent by letter. Preferred Route Announcement notification sent	N/A
					2017-08-17	Letter	Survey access request sent	
					2017-10-31	Letter	Order Limits update notification sent	
					2018-05-14	Letter	Land Interest Questionnaire sent	
					2018-07-04	Letter	Land Interest Questionnaire response	
					2018-07-04	Meeting	Land Interest Questionnaire assistance	
					2018-10-09	Letter	Section 42 Statutory consultation notification sent	
					2020-01-27	Letter	Supplementary consultation notification sent	
					2020-07-13	Letter	Design Refinement consultation notification sent	
					2020-09-29	Letter	An invitation has been sent to negotiate and acquire land interests by voluntary agreement	
					2021-07-13	Letter	Community Impacts consultation notification sent	
					2021-10-26	Letter	An invitation has been sent to negotiate and acquire land interests by voluntary agreement	
					2022-05-13	Letter	Local Refinement consultation notification sent	
					2022-05-24	Letter	Local Refinement consultation extension notification sent	
					2023-01-08	Letter	Section 56 notification sent	
751	Peter Michael Barnett	Cat 1	23-04	CAR	2020-01-27	Letter	An invitation to negotiate and acquire land interests by voluntary agreement has been sent by letter. Supplementary consultation notification sent	N/A
					2020-07-13	Letter	Design Refinement consultation notification sent	

CA (Compulsory acquisition), CAR (Compulsory acquisition of rights over land and temporary possession), TP (Temporary possession)  
CAS (Compulsory acquisition of subsoil), CASTPS (Compulsory acquisition of subsoil and temporary possession of land at the surface)

No.	Land interest name/organisation and land agent's name (if applicable)	Type of interest	Plot(s)	Land require ment	Status of negotiations with land interest			RR ref. no(s).
751 Cont'd					2020-09-29	Letter	An invitation has been sent to negotiate and acquire land interests by voluntary agreement	
					2021-07-13	Letter	Community Impacts consultation notification sent	
					2021-10-26	Letter	An invitation has been sent to negotiate and acquire land interests by voluntary agreement	
					2022-05-13	Letter	Local Refinement consultation notification sent	
					2022-05-24	Letter	Local Refinement consultation extension notification sent	
					2023-01-08	Letter	Section 56 notification sent	
752	Peter Paul Crago Oliver Lukies - Strutt and Parker (as agent)	Cat 1	42-63	CA			The owner is aware of the impact of the Project on their property and an invitation to negotiate and acquire land interests by voluntary agreement has been sent by letter.	N/A
					2017-10-31	Letter	Order Limits update notification sent	
					2018-02-27	Meeting	Discussion regarding effect of Project on interests and blight options	
					2018-05-09	Email	Correspondence regarding survey access	
					2018-05-14	Letter	Land Interest Questionnaire sent	
					2018-08-08	Letter	Preferred Route Announcement notification sent	
					2018-08-28	Email	Correspondence regarding survey access	
					2018-10-09	Letter	Section 42 Statutory consultation notification sent	
					2020-01-27	Letter	Supplementary consultation notification sent	
					2020-07-13	Letter	Design Refinement consultation notification sent	
					2020-09-29	Letter	An invitation has been sent to negotiate and acquire land interests by voluntary agreement	
					2021-07-13	Letter	Community Impacts consultation notification sent	
					2021-10-26	Letter	An invitation has been sent to negotiate and acquire land interests by voluntary agreement	
					2022-05-13	Letter	Local Refinement consultation notification sent	
					2022-05-24	Letter	Local Refinement consultation extension notification sent	

CA (Compulsory acquisition), CAR (Compulsory acquisition of rights over land and temporary possession), TP (Temporary possession)  
 CAS (Compulsory acquisition of subsoil), CASTPS (Compulsory acquisition of subsoil and temporary possession of land at the surface)



No.	Land interest name/organisation and land agent's name (if applicable)	Type of interest	Plot(s)	Land requirement	Status of negotiations with land interest			RR ref. no(s).
752 Cont'd					2023-01-08	Letter	Section 56 notification sent	
753	Peter Richard Booth	Cat 1 and 3	33-271	CAR	2020-07-13	Letter	An invitation to negotiate and acquire land interests by voluntary agreement has been sent by letter. Design Refinement consultation notification sent	RR-0837,RR-0838
					2020-09-29	Letter	An invitation has been sent to negotiate and acquire land interests by voluntary agreement	
					2022-05-13	Letter	Local Refinement consultation notification sent	
					2022-05-24	Letter	Local Refinement consultation extension notification sent	
					2023-01-08	Letter	Section 56 notification sent	
754	Philip Alexander Baker	Cat 1 and 3	33-227	CAR	2018-10-09	Letter	An invitation to negotiate and acquire land interests by voluntary agreement has been sent by letter. Land Interest Questionnaire sent	N/A
					2018-10-09	Letter	Section 42 Statutory consultation notification sent	
					2019-02-08	Letter	Land Interest Questionnaire reminder sent	
					2020-01-27	Letter	Supplementary consultation notification sent	
					2020-07-13	Letter	Design Refinement consultation notification sent	
					2020-09-29	Letter	An invitation has been sent to negotiate and acquire land interests by voluntary agreement	
					2021-07-13	Letter	Community Impacts consultation notification sent	
					2021-10-26	Letter	An invitation has been sent to negotiate and acquire land interests by voluntary agreement	
					2022-05-13	Letter	Local Refinement consultation notification sent	
					2022-05-24	Letter	Local Refinement consultation extension notification sent	
					2023-01-08	Letter	Section 56 notification sent	
755	Philip Hawkes	Cat 1 and 3	09-34	TP	2022-05-13	Letter	An invitation to negotiate and acquire land interests by voluntary agreement has been sent by letter. Local Refinement consultation notification sent	N/A

CA (Compulsory acquisition), CAR (Compulsory acquisition of rights over land and temporary possession), TP (Temporary possession)  
CAS (Compulsory acquisition of subsoil), CASTPS (Compulsory acquisition of subsoil and temporary possession of land at the surface)

No.	Land interest name/organisation and land agent's name (if applicable)	Type of interest	Plot(s)	Land requirement	Status of negotiations with land interest			RR ref. no(s).
755 Cont'd					2022-05-24	Letter	Local Refinement consultation extension notification sent	
					2022-09-07	Letter	An invitation has been sent to negotiate and acquire land interests by voluntary agreement	
					2023-01-08	Letter	Section 56 notification sent	
756	Philip Robert Johns	Cat 1 and 3	28-52	CAR	2020-01-27	Letter	An invitation to negotiate and acquire land interests by voluntary agreement has been sent by letter. Supplementary consultation notification sent	N/A
					2020-07-13	Letter	Design Refinement consultation notification sent	
					2020-09-29	Letter	An invitation has been sent to negotiate and acquire land interests by voluntary agreement	
					2021-07-13	Letter	Community Impacts consultation notification sent	
					2021-10-26	Letter	An invitation has been sent to negotiate and acquire land interests by voluntary agreement	
					2022-05-13	Letter	Local Refinement consultation notification sent	
					2022-05-24	Letter	Local Refinement consultation extension notification sent	
					2023-01-08	Letter	Section 56 notification sent	
757	Port of London Authority Limited Chris Jakes - Cluttons (as agent)	Cat 1, 2 and 3	15-02 15-04 15-10 15-11 15-12 16-33 16-34 16-36 16-39	TP TP CAS CAS CAS TP TP CA CA	2017-04-12 2017-08-17 2018-01-05 2018-01-08 2018-05-02 2018-08-07 2018-10-09 2018-10-09 2018-11-14	Letter Letter Meeting Email Meeting Meeting Letter Letter Phone Call	For further details on negotiation progress with Port of London Authority Limited, refer to 9.3 Status of Negotiations with Statutory Undertakers Preferred Route Announcement notification sent Survey access request sent Discussion regarding survey works Correspondence regarding survey access Discussion regarding Environmental Impact Assessment scoping report and upcoming engagement priorities Discussion regarding Project update Land Interest Questionnaire sent Section 42 Statutory consultation notification sent Conversation regarding Land Interest Questionnaire	RR-0862

CA (Compulsory acquisition), CAR (Compulsory acquisition of rights over land and temporary possession), TP (Temporary possession)  
CAS (Compulsory acquisition of subsoil), CASTPS (Compulsory acquisition of subsoil and temporary possession of land at the surface)

No.	Land interest name/organisation and land agent's name (if applicable)	Type of interest	Plot(s)	Land requirement	Status of negotiations with land interest			RR ref. no(s).
757 Cont'd			16-40	TP	2018-12-19	Letter	Land Interest Questionnaire sent	
			16-41	CAS	2019-02-08	Letter	Land Interest Questionnaire reminder sent	
			16-42	CAS	2019-05-09	Meeting	Infrastructure group meeting	
			16-43	CAS	2019-08-15	Letter	2019 Post-Statutory consultation notification sent	
			16-44	CAR	2020-01-27	Letter	Supplementary consultation notification sent	
			16-45	CAR	2020-03-16	Meeting	Discussion regarding Supplementary consultation	
			16-46	CAR	2020-04-20	Meeting	Discussion regarding Project update, Order Limits update, Protective Provisions and Statement of Common Ground	
			16-47	TP	2020-06-15	Email	Correspondence regarding cost recovery agreement	
			16-54	CAR	2020-07-13	Letter	Design Refinement consultation notification sent	
			16-64	TP	2020-08-10	Phone Call	Conversation with agent to discuss Heads of Terms for a cost recovery agreement and Land and Property agreement	
			19-37	TP	2020-08-27	Email	Correspondence regarding Heads of Terms agreement	
			20-44	TP	2020-11-23	Email	Correspondence regarding cost recovery agreement	
			20-45	CA	2020-12-03	Meeting	Discussion regarding Protective Provisions	
			20-49	CAR	2020-12-07	Email	Correspondence regarding Project update and cost recovery agreement	
			20-50	CAR	2020-12-08	Meeting	Discussion regarding Project update, Development Consent Order application and mitigation	
			20-54	TP	2021-01-11	Letter	Land Interest Questionnaire sent	
			20-57	CAR	2021-01-12	Phone Call	Conversation regarding cost recovery agreement	
			20-67	CA	2021-01-14	Email	Correspondence regarding cost recovery agreement and Statement of Common Ground	
			20-69	CA	2021-03-09	Meeting	Discussion regarding Protective Provisions and land and property issues	
			20-71	TP	2021-03-09	Email	Correspondence regarding Project update	
			20-72	TP	2021-03-10	Meeting	Correspondence regarding Project update	
			20-81	CA	2021-04-21	Meeting	Discussion regarding Order Limits update	

CA (Compulsory acquisition), CAR (Compulsory acquisition of rights over land and temporary possession), TP (Temporary possession)  
CAS (Compulsory acquisition of subsoil), CASTPS (Compulsory acquisition of subsoil and temporary possession of land at the surface)

No.	Land interest name/organisation and land agent's name (if applicable)	Type of interest	Plot(s)	Land require ment	Status of negotiations with land interest	RR ref. no(s).
757 Cont'd			20-90	TP	<p>2021-05-19 Email Correspondence regarding Project outline and navigation issues relevant to recreational stakeholders</p> <p>2021-06-11 Meeting Discussion regarding Protective Provisions and land and property issues</p> <p>2021-08-02 Email Correspondence regarding cost recovery agreement</p> <p>2021-09-08 Email Correspondence regarding cost recovery agreement</p> <p>2021-10-15 Meeting Discussion regarding Project proposals</p> <p>2021-11-23 Meeting Discussion regarding Protective Provisions and land and property issues</p> <p>2022-03-03 Meeting Discussion regarding Protective Provisions and land and property issues</p> <p>2022-03-04 Email Correspondence to agent setting out the proposal to acquire land by agreement, Project requirements, compensation, no Severance and Injurious Affection to the retained land</p> <p>2022-04-07 Email Correspondence to agent seeking a response to District Valuation Service letter</p> <p>2022-05-03 Email Correspondence to agent seeking a response to District Valuation Service letter</p> <p>2022-05-13 Letter Local Refinement consultation notification sent</p> <p>2022-05-23 Meeting Discussion regarding Statement of Common Ground</p> <p>2022-05-24 Letter Local Refinement consultation extension notification sent</p> <p>2022-06-30 Email Correspondence regarding Statement of Common Ground</p> <p>2022-08-08 Email Correspondence to agent seeking a response to District Valuation Service letter</p> <p>2022-08-16 Email Correspondence from Valuation Office Agency to agent seeking a response to the Applicant's earlier offer to acquire subsoil and associated rights for the tunnels pre Development Consent Order</p> <p>2022-08-26 Email Correspondence attaching an electronic copy of Local Refinement consultation correspondence regarding new structure at Coalhouse Point to agent and landowner</p> <p>2022-09-01 Letter Landowner engagement notification sent</p> <p>2022-09-21 Email Correspondence to agent responding to queries on landowner consultation (Coalhouse Point sluice structure)</p>	

CA (Compulsory acquisition), CAR (Compulsory acquisition of rights over land and temporary possession), TP (Temporary possession)  
 CAS (Compulsory acquisition of subsoil), CASTPS (Compulsory acquisition of subsoil and temporary possession of land at the surface)

No.	Land interest name/organisation and land agent's name (if applicable)	Type of interest	Plot(s)	Land requirement	Status of negotiations with land interest	RR ref. no(s).
757 Cont'd					2022-09-21 Email Email to agent responding to queries on landowner consultation (Coalhouse Point sluice structure) 2022-11-08 Email VOA to PLA agent requesting response to voluntary acquisition proposal of 4th March 2022 2022-11-29 Email To agent informally advising of DCO formal acceptance 2022-12-07 Email To agent sending DCO Briefing Guide 2022-12-19 Email To agent giving prior notice on period for making relevant representations to register as an interested party 2023-01-08 Letter Section 56 notification sent 2023-01-09 Email To agent sending copy of s56 template letter and spreadsheet of client(s) recently receiving s56 letters 2023-02-02 Email VOA to PLA agent further requesting response to voluntary acquisition proposal of 4/3/22 2023-05-15 Letter Minor refinement consultation notification sent 2023-04-25 Email To Authority requesting River Works Licence 2023-04-26 Email From Authority regarding River Works Licence 2023-05-17 Email To Authority submitting River Works Licence application with return acknowledgment from Authority of the same day 2023-06-21 Email To Authority chasing a response on River Works Licence application	
758	Port of Tilbury London Limited	Cat 1, 2 and 3	16-02 16-03 16-04 16-05 16-06	CAR TP CAR CAR TP	For further details on negotiation progress with Port of Tilbury London Limited, refer to 9.3 Status of Negotiations with Statutory Undertakers 2017-08-16 Meeting Discussion regarding the Preferred Route Announcement, engagement going forward and understanding the Port's Development Consent Order 2017-09-05 Email Correspondence regarding survey access 2017-10-16 Meeting Discussion regarding the Preferred Route Announcement, engagement going forward and understanding the Port's Development Consent Order 2018-06-25 Letter Land Interest Questionnaire sent 2018-06-29 Email Correspondence regarding Land Interest Questionnaire	RR-0863

CA (Compulsory acquisition), CAR (Compulsory acquisition of rights over land and temporary possession), TP (Temporary possession)  
 CAS (Compulsory acquisition of subsoil), CASTPS (Compulsory acquisition of subsoil and temporary possession of land at the surface)

No.	Land interest name/organisation and land agent's name (if applicable)	Type of interest	Plot(s)	Land require ment	Status of negotiations with land interest			RR ref. no(s).
758 Cont'd			16-07	TP	2018-08-17	Email	Correspondence regarding Statement of Common Ground	
			16-09	TP	2018-10-09	Letter	Section 42 Statutory consultation notification sent	
			16-10	CAR	2018-12-05	Letter	Land Interest Questionnaire sent	
			16-12	CAR	2018-12-12	Letter	Land Interest Questionnaire response	
			16-13	TP	2019-08-15	Letter	2019 Post-Statutory consultation notification sent	
			16-15	TP	2019-10-21	Meeting	Discussion regarding Project update	
			16-18	CAR	2020-01-23	Meeting	Supplementary consultation briefing	
			16-19	CAR	2020-01-27	Letter	Supplementary consultation notification sent	
			16-20	CAR	2020-03-16	Letter	Land Interest Questionnaire sent	
			16-22	CAR	2020-05-27	Letter	Correspondence regarding Supplementary consultation	
			16-23	TP	2020-07-13	Letter	Design Refinement consultation notification sent	
			16-25	TP	2020-07-14	Meeting	Discussion regarding construction and access	
			16-26	TP	2021-01-11	Letter	Land Interest Questionnaire sent	
			16-28	TP	2021-01-12	Email	Correspondence regarding Land Interest Questionnaire	
			16-29	TP	2021-02-02	Meeting	Correspondence regarding Order Limits	
			16-30	CAR	2021-02-02	Email	Correspondence regarding Order Limits	
			16-32	CAR	2021-03-30	Email	Correspondence regarding land referencing	
			16-33	TP	2021-03-31	Meeting	Discussion regarding land parcels and land referencing	
			16-34	TP	2021-07-13	Letter	Community Impacts consultation notification sent	
			16-35	TP	2021-09-29	Letter	Land Interest Questionnaire sent	
			16-36	CA	2021-11-29	Email	Correspondence regarding initial valuation proposal	
			16-37	CA	2022-01-12	Meeting	Discussion regarding land acquisition	
			16-38	CA	2022-01-21	Email	Correspondence regarding valuation	

CA (Compulsory acquisition), CAR (Compulsory acquisition of rights over land and temporary possession), TP (Temporary possession)  
 CAS (Compulsory acquisition of subsoil), CASTPS (Compulsory acquisition of subsoil and temporary possession of land at the surface)

No.	Land interest name/organisation and land agent's name (if applicable)	Type of interest	Plot(s)	Land requirement	Status of negotiations with land interest			RR ref. no(s).
758 Cont'd			16-39	CA	2022-02-14	Letter	Land Interest Questionnaire sent	
			16-40	TP	2022-02-22	Email	Correspondence regarding evidence for valuation	
			16-41	CAS	2022-02-24	Letter	Correspondence regarding valuation	
			16-44	CAR	2022-02-24	Email	Correspondence to agent setting out the proposal to acquire land by agreement, Project requirements, compensation, no Severance and Injurious Affection to the retained land	
			16-54	CAR	2022-03-29	Letter	Correspondence from agent to progress into valuation discussions and lease agreement	
			16-65	TP	2022-05-13	Letter	Local Refinement consultation notification sent	
			16-66	TP	2022-05-24	Letter	Local Refinement consultation extension notification sent	
			17-02	TP	2022-07-12	Letter	Correspondence with further offer from agent to progress into valuation discussions	
			17-03	TP	2022-07-21	Letter	Correspondence regarding counter proposal on valuation	
			17-04	TP	2022-08-16	Email	Correspondence confirming that final details are now agreed by both parties and Heads of Terms can now be progressed	
			17-05	TP	2022-08-16	Meeting	Discussion with landowner regarding the final details of the land agreements prior to Heads of Terms being agreed	
			17-06	TP	2022-09-01	Letter	Landowner engagement notification sent	
			17-08	TP	2023-01-08	Letter	Section 56 notification sent	
			17-09	TP				
			18-01	TP				
			18-02	TP				
			18-03	TP				
			18-04	TP				
			18-06	TP				
			18-08	TP				
			18-09	TP				

CA (Compulsory acquisition), CAR (Compulsory acquisition of rights over land and temporary possession), TP (Temporary possession)  
CAS (Compulsory acquisition of subsoil), CASTPS (Compulsory acquisition of subsoil and temporary possession of land at the surface)

No.	Land interest name/organisation and land agent's name (if applicable)	Type of interest	Plot(s)	Land requirement	Status of negotiations with land interest	RR ref. no(s).
758 Cont'd			18-10	TP		
			20-02	TP		
			20-03	TP		
			20-04	TP		
			20-05	TP		
			20-06	CAR		
			20-08	CAR		
			20-09	CAR		
			20-11	CAR		
			20-17	CAR		
			20-18	CAR		
			20-23	CAR		
			20-25	CAR		
			20-26	TP		
			20-27	TP		
			20-30	TP		
			20-33	TP		
			20-35	TP		
			20-39	TP		
			20-40	TP		
			20-41	CAR		
			20-42	CAR		
			20-44	TP		

CA (Compulsory acquisition), CAR (Compulsory acquisition of rights over land and temporary possession), TP (Temporary possession)  
 CAS (Compulsory acquisition of subsoil), CASTPS (Compulsory acquisition of subsoil and temporary possession of land at the surface)



No.	Land interest name/organisation and land agent's name (if applicable)	Type of interest	Plot(s)	Land requirement	Status of negotiations with land interest	RR ref. no(s).
758 Cont'd			20-45	CA		
			20-46	TP		
			20-47	CAR		
			20-49	CAR		
			20-50	CAR		
			20-52	CA		
			20-53	CA		
			20-54	TP		
			20-57	CAR		
			20-58	CA		
			20-61	CAR		
			20-62	CA		
			20-65	CA		
			20-67	CA		
			20-68	CA		
			20-69	CA		
			20-71	TP		
			20-72	TP		
			20-81	CA		
			20-90	TP		
			21-01	TP		
			21-02	TP		
			21-03	TP		

CA (Compulsory acquisition), CAR (Compulsory acquisition of rights over land and temporary possession), TP (Temporary possession)  
 CAS (Compulsory acquisition of subsoil), CASTPS (Compulsory acquisition of subsoil and temporary possession of land at the surface)

No.	Land interest name/organisation and land agent's name (if applicable)	Type of interest	Plot(s)	Land requirement	Status of negotiations with land interest	RR ref. no(s).
758 Cont'd			21-04	TP		
			21-05	TP		
			21-06	TP		
			21-07	TP		
			21-08	TP		
			21-09	TP		
			21-10	TP		
			21-11	TP		
			21-13	CAR		
			21-14	CAR		
			21-15	CAR		
			21-16	CAR		
			21-18	TP		
			21-19	TP		
			21-20	CAR		
			21-24	CAR		
			21-30	TP		
			21-32	TP		
			21-33	CAR		
			21-34	TP		
			21-35	CAR		
			21-36	CAR		
			23-30	CAR		

CA (Compulsory acquisition), CAR (Compulsory acquisition of rights over land and temporary possession), TP (Temporary possession)  
 CAS (Compulsory acquisition of subsoil), CASTPS (Compulsory acquisition of subsoil and temporary possession of land at the surface)

No.	Land interest name/organisation and land agent's name (if applicable)	Type of interest	Plot(s)	Land require ment	Status of negotiations with land interest			RR ref. no(s).
758 Cont'd			23-43	TP				
759	Prince Tree Surgeons	Cat 1 and 3	44-93 44-94	TP CAR	2018-11-19	Letter	An invitation to negotiate and acquire land interests by voluntary agreement has been sent by letter. Section 42 Statutory consultation notification sent	N/A
					2020-01-27	Letter	Supplementary consultation notification sent	
					2020-03-16	Letter	Land Interest Questionnaire sent	
					2020-07-13	Letter	Design Refinement consultation notification sent	
					2020-09-29	Letter	An invitation has been sent to negotiate and acquire land interests by voluntary agreement	
					2021-01-19	Letter	Land Interest Questionnaire sent	
					2021-07-13	Letter	Community Impacts consultation notification sent	
					2022-05-13	Letter	Local Refinement consultation notification sent	
					2022-05-24	Letter	Local Refinement consultation extension notification sent	
					2023-01-08	Letter	Section 56 notification sent	
760	Priscilla Sweeney	Cat 1	42-12	CAR			Access to the site impacted by proposed temporary works, however, access to the site would be maintained at all times. The Applicant undertook a site visit 31 January 2022. Positive discussion on the Project and potential impacts. The Occupiers have requested limited engagement and only when project updates about their site evolved.	N/A
					2022-05-13	Letter	Local Refinement consultation notification sent	
					2022-05-24	Letter	Local Refinement consultation extension notification sent	
					2023-01-08	Letter	Section 56 notification sent	
761	Pritpal Kaur Mahon	Cat 1 and 3	09-59	TP			An invitation to negotiate and acquire land interests by voluntary agreement has been sent by letter.	N/A
					2022-05-13	Letter	Local Refinement consultation notification sent	
					2022-05-24	Letter	Local Refinement consultation extension notification sent	
					2022-09-07	Letter	An invitation has been sent to negotiate and acquire land interests by voluntary agreement	

CA (Compulsory acquisition), CAR (Compulsory acquisition of rights over land and temporary possession), TP (Temporary possession)  
 CAS (Compulsory acquisition of subsoil), CASTPS (Compulsory acquisition of subsoil and temporary possession of land at the surface)

No.	Land interest name/organisation and land agent's name (if applicable)	Type of interest	Plot(s)	Land require ment	Status of negotiations with land interest			RR ref. no(s).
761 Cont'd					2023-01-08	Letter	Section 56 notification sent	
762	Punch Partnerships (PML) Limited	Cat 1 and 3	09-60	TP			An invitation to negotiate and acquire land interests by voluntary agreement has been sent by letter.	N/A
					2020-01-27	Letter	Supplementary consultation notification sent	
					2020-07-13	Letter	Design Refinement consultation notification sent	
					2020-09-29	Letter	An invitation has been sent to negotiate and acquire land interests by voluntary agreement	
					2021-07-13	Letter	Community Impacts consultation notification sent	
					2021-10-26	Letter	An invitation has been sent to negotiate and acquire land interests by voluntary agreement	
					2022-05-13	Letter	Local Refinement consultation notification sent	
					2022-05-24	Letter	Local Refinement consultation extension notification sent	
					2023-01-08	Letter	Section 56 notification sent	
763	Punch Partnerships (PTL) Limited	Cat 1 and 3	33-107	CAR	2018-10-09	Letter	An invitation to negotiate and acquire land interests by voluntary agreement has been sent by letter. Land Interest Questionnaire sent	N/A
			33-109	CAR	2018-10-09	Letter	Section 42 Statutory consultation notification sent	
			42-153	CAR	2019-02-08	Letter	Land Interest Questionnaire reminder sent	
					2019-08-15	Letter	2019 Post-Statutory consultation notification sent	
					2020-01-27	Letter	Supplementary consultation notification sent	
					2020-02-17	Letter	Supplementary consultation clarification sent	
					2020-07-13	Letter	Design Refinement consultation notification sent	
					2020-09-29	Letter	An invitation has been sent to negotiate and acquire land interests by voluntary agreement	
					2021-07-13	Letter	Community Impacts consultation notification sent	
					2021-10-26	Letter	An invitation has been sent to negotiate and acquire land interests by voluntary agreement	
					2022-05-13	Letter	Local Refinement consultation notification sent	

CA (Compulsory acquisition), CAR (Compulsory acquisition of rights over land and temporary possession), TP (Temporary possession)  
 CAS (Compulsory acquisition of subsoil), CASTPS (Compulsory acquisition of subsoil and temporary possession of land at the surface)

No.	Land interest name/organisation and land agent's name (if applicable)	Type of interest	Plot(s)	Land requirement	Status of negotiations with land interest			RR ref. no(s).
763 Cont'd					2022-05-24	Letter	Local Refinement consultation extension notification sent	
					2023-01-08	Letter	Section 56 notification sent	
764	Pursebridge Limited	Cat 1 and 3	25-59 25-89	CAR CAR	2020-07-13	Letter	An invitation to negotiate and acquire land interests by voluntary agreement has been sent by letter. Design Refinement consultation notification sent	N/A
					2020-09-29	Letter	An invitation has been sent to negotiate and acquire land interests by voluntary agreement	
					2021-07-13	Letter	Community Impacts consultation notification sent	
					2021-10-26	Letter	An invitation has been sent to negotiate and acquire land interests by voluntary agreement	
					2022-05-13	Letter	Local Refinement consultation notification sent	
					2022-05-24	Letter	Local Refinement consultation extension notification sent	
					2023-01-08	Letter	Section 56 notification sent	
765	R Balogun	Cat 1 and 3	29-70	CA	2023-05-02	Letter	Property bought under the blight provisions by the Applicant. The occupier is a tenant of the Applicant occupying by way of an Assured Shorthold Tenancy. Possession will be sought under the AST first. Section 102a notification sent	N/A
766	R Masterson	Cat 1 and 3	29-67	CA	2023-05-02	Letter	Property bought under the blight provisions by the Applicant. The occupier is a tenant of the Applicant occupying by way of an Assured Shorthold Tenancy. Possession will be sought under the AST first. Section 102a notification sent	N/A
767	R&L Installations Ltd	Cat 1, 2 and 3	06-81 06-118	CA CA	2021-07-13	Letter	An invitation to negotiate and acquire land interests by voluntary agreement has been sent by letter. Community Impacts consultation notification sent	N/A
					2021-10-26	Letter	An invitation has been sent to negotiate and acquire land interests by voluntary agreement	
					2022-05-13	Letter	Local Refinement consultation notification sent	
					2022-05-24	Letter	Local Refinement consultation extension notification sent	
					2023-01-08	Letter	Section 56 notification sent	

CA (Compulsory acquisition), CAR (Compulsory acquisition of rights over land and temporary possession), TP (Temporary possession)  
 CAS (Compulsory acquisition of subsoil), CASTPS (Compulsory acquisition of subsoil and temporary possession of land at the surface)

No.	Land interest name/organisation and land agent's name (if applicable)	Type of interest	Plot(s)	Land require ment	Status of negotiations with land interest	RR ref. no(s).
768	Rajan Vishwanath Mohile	Cat 1 and 3	25-28	CAR	<p>An invitation to negotiate and acquire land interests by voluntary agreement has been sent by letter.</p> <p>2020-01-27 Letter Supplementary consultation notification sent</p> <p>2020-07-13 Letter Design Refinement consultation notification sent</p> <p>2020-09-29 Letter An invitation has been sent to negotiate and acquire land interests by voluntary agreement</p> <p>2021-07-13 Letter Community Impacts consultation notification sent</p> <p>2021-10-26 Letter An invitation has been sent to negotiate and acquire land interests by voluntary agreement</p> <p>2022-05-13 Letter Local Refinement consultation notification sent</p> <p>2022-05-24 Letter Local Refinement consultation extension notification sent</p> <p>2023-01-08 Letter Section 56 notification sent</p>	N/A
769	Ravinder Singh Shetra	Cat 1 and 3	06-111 06-112	CAR CAR	<p>An invitation to negotiate and acquire land interests by voluntary agreement has been sent by letter.</p> <p>2020-01-27 Letter Supplementary consultation notification sent</p> <p>2020-07-13 Letter Design Refinement consultation notification sent</p> <p>2020-09-29 Letter An invitation has been sent to negotiate and acquire land interests by voluntary agreement</p> <p>2021-07-13 Letter Community Impacts consultation notification sent</p> <p>2021-10-26 Letter An invitation has been sent to negotiate and acquire land interests by voluntary agreement</p> <p>2022-05-13 Letter Local Refinement consultation notification sent</p> <p>2022-05-24 Letter Local Refinement consultation extension notification sent</p> <p>2023-01-08 Letter Section 56 notification sent</p>	N/A
770	Raymond Hawkes	Cat 1 and 3	01-20 01-21	CAR CAR	<p>An invitation to negotiate and acquire land interests by voluntary agreement has been sent by letter.</p> <p>2022-05-13 Letter Local Refinement consultation notification sent</p> <p>2022-05-24 Letter Local Refinement consultation extension notification sent</p>	N/A

CA (Compulsory acquisition), CAR (Compulsory acquisition of rights over land and temporary possession), TP (Temporary possession)  
 CAS (Compulsory acquisition of subsoil), CASTPS (Compulsory acquisition of subsoil and temporary possession of land at the surface)

No.	Land interest name/organisation and land agent's name (if applicable)	Type of interest	Plot(s)	Land requirement	Status of negotiations with land interest			RR ref. no(s).
770 Cont'd			01-22	CAR	2022-06-17	Phone Call	Conversation regarding voluntary agreement	
					2022-09-07	Letter	An invitation has been sent to negotiate and acquire land interests by voluntary agreement	
					2023-01-08	Letter	Section 56 notification sent	
771	Rebecca Amy Hutson	Cat 1, 2 and 3	29-229	CA	2022-10-20	Letter	The Applicant identified the interested person following the end of the Local Refinement Consultation pursuant to new Land Registry data and has since issued a letter inviting the person to provide comments on the Project during the next stage of the planning process. Invitation to provide comments on project proposals in the next phase of the planning process sent	N/A
			29-230	CA	2023-01-08	Letter	Section 56 notification sent	
			29-246	CA				
772	Rebecca Mary Holmes Robert Patrick James Holmes	Cat 1 and 3	09-45	TP	2020-01-27	Letter	An invitation to negotiate and acquire land interests by voluntary agreement has been sent by letter. Supplementary consultation notification sent	N/A
					2020-07-13	Letter	Design Refinement consultation notification sent	
					2020-09-29	Letter	An invitation has been sent to negotiate and acquire land interests by voluntary agreement	
					2021-07-13	Letter	Community Impacts consultation notification sent	
					2021-10-26	Letter	An invitation has been sent to negotiate and acquire land interests by voluntary agreement	
					2021-10-31	Email	Correspondence regarding interest in voluntary agreement	
					2021-11-08	Email	Correspondence sending voluntary licence agreement	
					2022-05-13	Letter	Local Refinement consultation notification sent	
					2022-05-24	Letter	Local Refinement consultation extension notification sent	
					2023-01-08	Letter	Section 56 notification sent	
773	Rebekah Foster	Cat 1 and 3	33-126	CAR	2018-10-09	Letter	An invitation to negotiate and acquire land interests by voluntary agreement has been sent by letter. Land Interest Questionnaire sent	N/A

CA (Compulsory acquisition), CAR (Compulsory acquisition of rights over land and temporary possession), TP (Temporary possession)  
 CAS (Compulsory acquisition of subsoil), CASTPS (Compulsory acquisition of subsoil and temporary possession of land at the surface)

No.	Land interest name/organisation and land agent's name (if applicable)	Type of interest	Plot(s)	Land require ment	Status of negotiations with land interest			RR ref. no(s).
773 Cont'd					2018-10-09	Letter	Section 42 Statutory consultation notification sent	
					2019-02-08	Letter	Land Interest Questionnaire reminder sent	
					2020-01-27	Letter	Supplementary consultation notification sent	
					2020-07-13	Letter	Design Refinement consultation notification sent	
					2020-09-29	Letter	An invitation has been sent to negotiate and acquire land interests by voluntary agreement	
					2021-05-04	Letter	Survey access request sent	
					2021-07-13	Letter	Community Impacts consultation notification sent	
					2021-10-26	Letter	An invitation has been sent to negotiate and acquire land interests by voluntary agreement	
					2022-05-13	Letter	Local Refinement consultation notification sent	
					2022-05-24	Letter	Local Refinement consultation extension notification sent	
					2023-01-08	Letter	Section 56 notification sent	
774	Redland Bricks Holdings Limited	Cat 1 and 3	39-09	CA	2020-09-29	Letter	An invitation to negotiate and acquire land interests by voluntary agreement has been sent by letter.	N/A
			39-15	TP	2021-10-26	Letter	An invitation has been sent to negotiate and acquire land interests by voluntary agreement	
			39-16	CAR	2022-05-11	Letter	Landowner engagement notification sent	
			39-18	CAR	2023-01-08	Letter	Section 56 notification sent	
			39-19	CA				
775	Revelen Limited	Cat 1 and 3	11-37	CA	2019-08-15	Letter	An invitation to negotiate and acquire land interests by voluntary agreement has been sent by letter.	N/A
					2019-08-15	Letter	2019 Post-Statutory consultation notification sent	
					2020-01-27	Letter	Supplementary consultation notification sent	
					2020-03-16	Letter	Land Interest Questionnaire sent	
					2020-07-13	Letter	Design Refinement consultation notification sent	

CA (Compulsory acquisition), CAR (Compulsory acquisition of rights over land and temporary possession), TP (Temporary possession)  
 CAS (Compulsory acquisition of subsoil), CASTPS (Compulsory acquisition of subsoil and temporary possession of land at the surface)



No.	Land interest name/organisation and land agent's name (if applicable)	Type of interest	Plot(s)	Land requirement	Status of negotiations with land interest			RR ref. no(s).
775 Cont'd					2020-09-29	Letter	An invitation has been sent to negotiate and acquire land interests by voluntary agreement	
					2021-07-13	Letter	Community Impacts consultation notification sent	
					2021-10-26	Letter	An invitation has been sent to negotiate and acquire land interests by voluntary agreement	
					2022-05-13	Letter	Local Refinement consultation notification sent	
					2022-05-24	Letter	Local Refinement consultation extension notification sent	
					2023-01-08	Letter	Section 56 notification sent	
776	Ricardo George White	Cat 1 and 3	26-53	CAR			An invitation to negotiate and acquire land interests by voluntary agreement has been sent by letter.	
					2023-01-08	Letter	Section 56 notification sent	N/A
					2023-06-28	Letter	An invitation has been sent to negotiate and acquire land interests by voluntary agreement	
777	Richard Herbert John Prior Sophie Louise Marks-Prior	Cat 1 and 3	09-15	TP			An invitation to negotiate and acquire land interests by voluntary agreement has been sent by letter.	
					2021-07-13	Letter	Community Impacts consultation notification sent	N/A
					2021-10-26	Letter	An invitation has been sent to negotiate and acquire land interests by voluntary agreement	
					2021-11-03	Email	Correspondence regarding interest in voluntary agreement	
					2021-11-12	Email	Correspondence sending voluntary licence agreement	
					2022-05-13	Letter	Local Refinement consultation notification sent	
					2022-05-24	Letter	Local Refinement consultation extension notification sent	
					2023-01-08	Letter	Section 56 notification sent	
778	Richard Josef Miles	Cat 1	42-113	CA			The Applicant was engaging with the landowner's agent following expression of interest to pursue voluntary agreement. Following title due diligence, the Applicant clarified its understanding of the landowner's interest and has offered to progress on the basis of subsoil agreement which the landowner is considering.	
					2017-04-12	Letter	Preferred Route Announcement notification sent	N/A

CA (Compulsory acquisition), CAR (Compulsory acquisition of rights over land and temporary possession), TP (Temporary possession)  
CAS (Compulsory acquisition of subsoil), CASTPS (Compulsory acquisition of subsoil and temporary possession of land at the surface)

No.	Land interest name/organisation and land agent's name (if applicable)	Type of interest	Plot(s)	Land require ment	Status of negotiations with land interest			RR ref. no(s).
778 Cont'd	David Parish - Gates Parish & Co (as agent)		43-15	CA	2017-08-17	Letter	Survey access request sent	
			43-16	CA	2017-10-31	Letter	Order Limits update notification sent	
					2018-05-14	Letter	Land Interest Questionnaire sent	
					2018-07-19	Meeting	Land Interest Questionnaire assistance	
					2018-10-09	Letter	Section 42 Statutory consultation notification sent	
					2020-01-06	Letter	Land Interest Questionnaire response	
					2020-01-27	Letter	Supplementary consultation notification sent	
					2020-07-13	Letter	Design Refinement consultation notification sent	
					2020-09-29	Letter	An invitation has been sent to negotiate and acquire land interests by voluntary agreement	
					2021-07-13	Letter	Community Impacts consultation notification sent	
					2021-10-26	Letter	An invitation has been sent to negotiate and acquire land interests by voluntary agreement	
					2021-11-04	Email	Correspondence regarding interest in voluntary agreement	
					2021-11-29	Email	Correspondence regarding interest in voluntary agreement	
					2022-02-10	Email	Correspondence regarding interest in voluntary agreement	
					2022-03-02	Email	Correspondence regarding voluntary agreement and fee policy	
					2022-03-10	Email	Correspondence regarding fee policy	
					2022-05-13	Letter	Local Refinement consultation notification sent	
					2022-05-24	Letter	Local Refinement consultation extension notification sent	
					2022-06-10	Email	Correspondence to agent clarifying land interests and offer to progress subsoil agreement	
					2023-01-08	Letter	Section 56 notification sent	
779	Richard Joseph Reeder	Cat 1 and 3	42-144	CAR	2018-10-09	Letter	An invitation to negotiate and acquire land interests by voluntary agreement has been sent by letter. Land Interest Questionnaire sent	N/A

CA (Compulsory acquisition), CAR (Compulsory acquisition of rights over land and temporary possession), TP (Temporary possession)  
 CAS (Compulsory acquisition of subsoil), CASTPS (Compulsory acquisition of subsoil and temporary possession of land at the surface)

No.	Land interest name/organisation and land agent's name (if applicable)	Type of interest	Plot(s)	Land requirement	Status of negotiations with land interest	RR ref. no(s).
779 Cont'd					2018-10-09 Letter Section 42 Statutory consultation notification sent 2019-02-08 Letter Land Interest Questionnaire reminder sent 2020-01-27 Letter Supplementary consultation notification sent 2020-07-13 Letter Design Refinement consultation notification sent 2020-09-29 Letter An invitation has been sent to negotiate and acquire land interests by voluntary agreement 2021-07-13 Letter Community Impacts consultation notification sent 2021-10-26 Letter An invitation has been sent to negotiate and acquire land interests by voluntary agreement 2022-05-13 Letter Local Refinement consultation notification sent 2022-05-24 Letter Local Refinement consultation extension notification sent 2023-01-08 Letter Section 56 notification sent	
780	Richard Paul Hughes	Cat 1 and 3	33-222	CAR	An invitation to negotiate and acquire land interests by voluntary agreement has been sent by letter. 2018-10-09 Letter Land Interest Questionnaire sent 2018-10-09 Letter Section 42 Statutory consultation notification sent 2019-02-08 Letter Land Interest Questionnaire reminder sent 2019-02-18 Letter Land Interest Questionnaire response 2020-01-27 Letter Supplementary consultation notification sent 2020-07-13 Letter Design Refinement consultation notification sent 2020-09-29 Letter An invitation has been sent to negotiate and acquire land interests by voluntary agreement 2020-09-30 Email Correspondence regarding voluntary agreement 2020-10-22 Email Correspondence regarding voluntary agreement 2021-07-13 Letter Community Impacts consultation notification sent 2021-10-26 Letter An invitation has been sent to negotiate and acquire land interests by voluntary agreement	N/A

CA (Compulsory acquisition), CAR (Compulsory acquisition of rights over land and temporary possession), TP (Temporary possession)  
 CAS (Compulsory acquisition of subsoil), CASTPS (Compulsory acquisition of subsoil and temporary possession of land at the surface)

No.	Land interest name/organisation and land agent's name (if applicable)	Type of interest	Plot(s)	Land require ment	Status of negotiations with land interest			RR ref. no(s).
780 Cont'd					2022-05-13	Letter	Local Refinement consultation notification sent	
					2022-05-24	Letter	Local Refinement consultation extension notification sent	
					2023-01-08	Letter	Section 56 notification sent	
781	Richard Rodgers	Cat 1, 2 and 3	01-01	CAR	2022-02-01	Letter	An invitation to negotiate and acquire land interests by voluntary agreement has been sent by letter.	N/A
			01-02	CA	2022-02-14	Letter	Environmental compensation landowner engagement notification sent	
			01-03	CAR	2022-03-10	Letter	Land Interest Questionnaire sent	
			01-04	CA	2022-03-10	Letter	Survey access request sent	
			01-08	CA	2022-05-13	Letter	Local Refinement consultation notification sent	
			01-08	CAR	2022-05-24	Letter	Local Refinement consultation extension notification sent	
			02-06	CAR	2022-05-26	Phone Call	Conversation regarding Project update and environmental compensation proposals	
			02-08	CAR	2022-09-07	Letter	An invitation has been sent to negotiate and acquire land interests by voluntary agreement	
			02-09	CAR	2023-01-08	Letter	Section 56 notification sent	
			02-11	CAR				
			02-12	CA				
782	Richard William Finch	Cat 1 and 3	43-66	TP	2020-02-18	Letter	An invitation to negotiate and acquire land interests by voluntary agreement has been sent by letter.	N/A
					2020-07-13	Letter	Supplementary consultation notification sent	
					2020-09-29	Letter	Design Refinement consultation notification sent	
					2020-09-29	Letter	An invitation has been sent to negotiate and acquire land interests by voluntary agreement	
					2021-07-13	Letter	Community Impacts consultation notification sent	
					2021-10-26	Letter	An invitation has been sent to negotiate and acquire land interests by voluntary agreement	
					2022-05-13	Letter	Local Refinement consultation notification sent	
					2022-05-24	Letter	Local Refinement consultation extension notification sent	

CA (Compulsory acquisition), CAR (Compulsory acquisition of rights over land and temporary possession), TP (Temporary possession)  
 CAS (Compulsory acquisition of subsoil), CASTPS (Compulsory acquisition of subsoil and temporary possession of land at the surface)

No.	Land interest name/organisation and land agent's name (if applicable)	Type of interest	Plot(s)	Land requirement	Status of negotiations with land interest			RR ref. no(s).
782 Cont'd					2023-01-08	Letter	Section 56 notification sent	
783	Ricky Joseph Tavio	Cat 1 and 3	29-250	CAR	2018-10-09	Letter	An invitation to negotiate and acquire land interests by voluntary agreement has been sent by letter. Section 42 Statutory consultation notification sent	N/A
					2018-10-09	Letter	Land Interest Questionnaire sent	
					2019-02-08	Letter	Land Interest Questionnaire reminder sent	
					2020-01-27	Letter	Supplementary consultation notification sent	
					2020-07-13	Letter	Design Refinement consultation notification sent	
					2020-09-29	Letter	An invitation has been sent to negotiate and acquire land interests by voluntary agreement	
					2021-07-13	Letter	Community Impacts consultation notification sent	
					2021-10-26	Letter	An invitation has been sent to negotiate and acquire land interests by voluntary agreement	
					2022-05-13	Letter	Local Refinement consultation notification sent	
					2022-05-24	Letter	Local Refinement consultation extension notification sent	
					2023-01-08	Letter	Section 56 notification sent	
784	Rita Freeman	Cat 1 and 3	09-11	TP	2020-01-27	Letter	An invitation to negotiate and acquire land interests by voluntary agreement has been sent by letter. Supplementary consultation notification sent	N/A
					2020-07-13	Letter	Design Refinement consultation notification sent	
					2020-09-29	Letter	An invitation has been sent to negotiate and acquire land interests by voluntary agreement	
					2021-07-13	Letter	Community Impacts consultation notification sent	
					2021-10-26	Letter	An invitation has been sent to negotiate and acquire land interests by voluntary agreement	
					2022-05-13	Letter	Local Refinement consultation notification sent	
					2022-05-24	Letter	Local Refinement consultation extension notification sent	
					2023-01-08	Letter	Section 56 notification sent	

CA (Compulsory acquisition), CAR (Compulsory acquisition of rights over land and temporary possession), TP (Temporary possession)  
CAS (Compulsory acquisition of subsoil), CASTPS (Compulsory acquisition of subsoil and temporary possession of land at the surface)

No.	Land interest name/organisation and land agent's name (if applicable)	Type of interest	Plot(s)	Land require ment	Status of negotiations with land interest	RR ref. no(s).
785	Rita M Beaney	Cat 1	29-40	CA	<p>Occupier at Gammonfields Way Travellers site. Occupied by way of a licence agreement from Thurrock Council. On site consultation events have been held and attended by Thurrock Council representatives and members of the travelling community to seek feedback on alternative relocation options for this site. During COVID-19 options and engagement were shared via a private Facebook Group as well as engagement by the Traveller Liaison Officer for Thurrock Council. New site agreed in principle by both Thurrock as the Freeholder and by the occupiers. All occupiers will be relocated onto the new site and discussions are ongoing to agree the final details of the design of the site layout. This will enable an indicative plan to be agreed.</p> <p>2018-11-27 Meeting On site consultation event</p> <p>2019-12-05 Meeting On site consultation event</p> <p>2020-02-24 Meeting On site consultation event</p> <p>2020-07-13 Letter Design Refinement consultation notification sent</p> <p>2020-07-13 Meeting On site consultation event</p> <p>2022-05-13 Letter Local Refinement consultation notification sent</p> <p>2022-05-24 Letter Local Refinement consultation extension notification sent</p> <p>2022-07-07 Letter Engagement seeking feedback on proposals for final site and pitch layout</p> <p>2023-01-08 Letter Section 56 notification sent</p>	N/A
786	Robert Andrew Keehn	Cat 1 and 3	26-41	CAR	<p>An invitation to negotiate and acquire land interests by voluntary agreement has been sent by letter.</p> <p>2020-01-27 Letter Supplementary consultation notification sent</p> <p>2020-07-13 Letter Design Refinement consultation notification sent</p> <p>2020-09-29 Letter An invitation has been sent to negotiate and acquire land interests by voluntary agreement</p> <p>2021-07-13 Letter Community Impacts consultation notification sent</p> <p>2021-10-26 Letter An invitation has been sent to negotiate and acquire land interests by voluntary agreement</p>	N/A

CA (Compulsory acquisition), CAR (Compulsory acquisition of rights over land and temporary possession), TP (Temporary possession)  
CAS (Compulsory acquisition of subsoil), CASTPS (Compulsory acquisition of subsoil and temporary possession of land at the surface)

No.	Land interest name/organisation and land agent's name (if applicable)	Type of interest	Plot(s)	Land require ment	Status of negotiations with land interest	RR ref. no(s).
786 Cont'd					2022-05-13 Letter Local Refinement consultation notification sent 2022-05-24 Letter Local Refinement consultation extension notification sent 2023-01-08 Letter Section 56 notification sent	
787	Robert Broom	Cat 1 and 3	43-71	TP	An invitation to negotiate and acquire land interests by voluntary agreement has been sent by letter. 2020-02-18 Letter Supplementary consultation notification sent 2020-07-13 Letter Design Refinement consultation notification sent 2020-09-29 Letter An invitation has been sent to negotiate and acquire land interests by voluntary agreement 2021-07-13 Letter Community Impacts consultation notification sent 2021-10-26 Letter An invitation has been sent to negotiate and acquire land interests by voluntary agreement 2022-05-13 Letter Local Refinement consultation notification sent 2022-05-24 Letter Local Refinement consultation extension notification sent 2023-01-08 Letter Section 56 notification sent	N/A
788	Robert Charles Pridmore	Cat 1 and 3	12-31	TP	An invitation to negotiate and acquire land interests by voluntary agreement has been sent by letter. 2020-01-27 Letter Supplementary consultation notification sent 2020-07-13 Letter Design Refinement consultation notification sent 2020-09-29 Letter An invitation has been sent to negotiate and acquire land interests by voluntary agreement 2021-07-13 Letter Community Impacts consultation notification sent 2021-10-26 Letter An invitation has been sent to negotiate and acquire land interests by voluntary agreement 2022-05-13 Letter Local Refinement consultation notification sent 2022-05-24 Letter Local Refinement consultation extension notification sent 2023-01-08 Letter Section 56 notification sent	N/A

CA (Compulsory acquisition), CAR (Compulsory acquisition of rights over land and temporary possession), TP (Temporary possession)  
 CAS (Compulsory acquisition of subsoil), CASTPS (Compulsory acquisition of subsoil and temporary possession of land at the surface)

No.	Land interest name/organisation and land agent's name (if applicable)	Type of interest	Plot(s)	Land requirement	Status of negotiations with land interest	RR ref. no(s).
789	Robert Clive Champion	Cat 1 and 3	30-63	TP	<p>An invitation to negotiate and acquire land interests by voluntary agreement has been sent by letter.</p> <p>2020-07-13 Letter Design Refinement consultation notification sent</p> <p>2020-09-29 Letter An invitation has been sent to negotiate and acquire land interests by voluntary agreement</p> <p>2021-07-13 Letter Community Impacts consultation notification sent</p> <p>2021-10-26 Letter An invitation has been sent to negotiate and acquire land interests by voluntary agreement</p> <p>2022-05-13 Letter Local Refinement consultation notification sent</p> <p>2022-05-24 Letter Local Refinement consultation extension notification sent</p> <p>2023-01-08 Letter Section 56 notification sent</p>	N/A
790	Robert Edward Davidson	Cat 1 and 3	09-66	TP	<p>An invitation to negotiate and acquire land interests by voluntary agreement has been sent by letter.</p> <p>2020-01-27 Letter Supplementary consultation notification sent</p> <p>2020-07-13 Letter Design Refinement consultation notification sent</p> <p>2020-09-29 Letter An invitation has been sent to negotiate and acquire land interests by voluntary agreement</p> <p>2021-07-13 Letter Community Impacts consultation notification sent</p> <p>2021-10-26 Letter An invitation has been sent to negotiate and acquire land interests by voluntary agreement</p> <p>2022-05-13 Letter Local Refinement consultation notification sent</p> <p>2022-05-24 Letter Local Refinement consultation extension notification sent</p> <p>2023-01-08 Letter Section 56 notification sent</p>	N/A
791	Robert Edward Rogers	Cat 1	29-121 29-133 29-136	CA CA CA	<p>An invitation to negotiate and acquire land interests by voluntary agreement has been sent by letter.</p> <p>2017-04-12 Letter Preferred Route Announcement notification sent</p> <p>2017-08-23 Letter Survey access request sent</p> <p>2017-10-31 Letter Order Limits update notification sent</p>	RR-0917

CA (Compulsory acquisition), CAR (Compulsory acquisition of rights over land and temporary possession), TP (Temporary possession)  
 CAS (Compulsory acquisition of subsoil), CASTPS (Compulsory acquisition of subsoil and temporary possession of land at the surface)



No.	Land interest name/organisation and land agent's name (if applicable)	Type of interest	Plot(s)	Land require ment	Status of negotiations with land interest	RR ref. no(s).
791 Cont'd					2018-04-23 Phone Call Conversation regarding survey access 2018-04-30 Letter Survey access request sent 2018-05-14 Letter Land Interest Questionnaire sent 2018-06-29 Letter Land Interest Questionnaire response 2018-10-09 Letter Section 42 Statutory consultation notification sent 2020-01-27 Letter Supplementary consultation notification sent 2020-07-13 Letter Design Refinement consultation notification sent 2020-09-29 Letter An invitation has been sent to negotiate and acquire land interests by voluntary agreement 2020-11-03 Email Correspondence regarding voluntary agreement 2021-07-13 Letter Community Impacts consultation notification sent 2022-05-13 Letter Local Refinement consultation notification sent 2022-05-24 Letter Local Refinement consultation extension notification sent 2023-01-08 Letter Section 56 notification sent	
792	Robert Hentry Pope	Cat 1 and 3	43-60 43-61	CAR CAR	An invitation to negotiate and acquire land interests by voluntary agreement has been sent by letter. 2020-07-13 Letter Design Refinement consultation notification sent 2020-09-29 Letter An invitation has been sent to negotiate and acquire land interests by voluntary agreement 2021-07-13 Letter Community Impacts consultation notification sent 2021-10-26 Letter An invitation has been sent to negotiate and acquire land interests by voluntary agreement 2022-05-13 Letter Local Refinement consultation notification sent 2022-05-24 Letter Local Refinement consultation extension notification sent 2023-01-08 Letter Section 56 notification sent	N/A
793					An invitation to negotiate and acquire land interests by voluntary agreement has been sent by letter.	

CA (Compulsory acquisition), CAR (Compulsory acquisition of rights over land and temporary possession), TP (Temporary possession)  
 CAS (Compulsory acquisition of subsoil), CASTPS (Compulsory acquisition of subsoil and temporary possession of land at the surface)

No.	Land interest name/organisation and land agent's name (if applicable)	Type of interest	Plot(s)	Land requirement	Status of negotiations with land interest			RR ref. no(s).
793 Cont'd	Robert Humphrey	Cat 1 and 3	42-166	CAR	2018-10-09	Letter	Section 42 Statutory consultation notification sent	N/A
					2018-10-09	Letter	Land Interest Questionnaire sent	
					2019-02-08	Letter	Land Interest Questionnaire reminder sent	
					2020-01-27	Letter	Supplementary consultation notification sent	
					2020-07-13	Letter	Design Refinement consultation notification sent	
					2020-09-29	Letter	An invitation has been sent to negotiate and acquire land interests by voluntary agreement	
					2021-07-13	Letter	Community Impacts consultation notification sent	
					2021-10-26	Letter	An invitation has been sent to negotiate and acquire land interests by voluntary agreement	
					2022-05-13	Letter	Local Refinement consultation notification sent	
					2022-05-24	Letter	Local Refinement consultation extension notification sent	
					2023-01-08	Letter	Section 56 notification sent	
794	Robert James Thompson	Cat 1 and 3	43-78	TP	2020-07-13	Letter	An invitation to negotiate and acquire land interests by voluntary agreement has been sent by letter. Design Refinement consultation notification sent	N/A
					2020-09-29	Letter	An invitation has been sent to negotiate and acquire land interests by voluntary agreement	
					2021-07-13	Letter	Community Impacts consultation notification sent	
					2021-10-26	Letter	An invitation has been sent to negotiate and acquire land interests by voluntary agreement	
					2022-05-13	Letter	Local Refinement consultation notification sent	
					2022-05-24	Letter	Local Refinement consultation extension notification sent	
					2023-01-08	Letter	Section 56 notification sent	
795	Robert Joseph Birch	Cat 1 and 3	44-99	CAR	2020-07-13	Letter	An invitation to negotiate and acquire land interests by voluntary agreement has been sent by letter. Design Refinement consultation notification sent	N/A

CA (Compulsory acquisition), CAR (Compulsory acquisition of rights over land and temporary possession), TP (Temporary possession)  
CAS (Compulsory acquisition of subsoil), CASTPS (Compulsory acquisition of subsoil and temporary possession of land at the surface)

No.	Land interest name/organisation and land agent's name (if applicable)	Type of interest	Plot(s)	Land requirement	Status of negotiations with land interest			RR ref. no(s).
795 Cont'd			44-100	CAR	2020-09-29	Letter	An invitation has been sent to negotiate and acquire land interests by voluntary agreement	
					2021-06-02	Email	Correspondence regarding survey works	
					2021-07-13	Letter	Community Impacts consultation notification sent	
					2021-09-29	Letter	Land Interest Questionnaire sent	
					2021-10-26	Letter	An invitation has been sent to negotiate and acquire land interests by voluntary agreement	
					2022-01-19	Email	Correspondence requesting a meeting	
					2022-05-13	Letter	Local Refinement consultation notification sent	
					2022-05-24	Letter	Local Refinement consultation extension notification sent	
					2023-01-08	Letter	Section 56 notification sent	
796	Robert Neil South	Cat 1	10-17 10-22 10-25	CA CA CA	2023-01-08	Letter	The Applicant has met with the landowner who is aware of the Project proposals to acquire land for nitrogen deposition compensation. Following a meeting with the landowner on 11/10/22 there has been no further engagement from the landowner. Section 56 notification sent	N/A
797	Robert Peter Rydings	Cat 1 and 3	25-72	CAR	2022-05-13	Letter	An invitation to negotiate and acquire land interests by voluntary agreement has been sent by letter. Local Refinement consultation notification sent	N/A
					2022-05-24	Letter	Local Refinement consultation extension notification sent	
					2022-09-07	Letter	An invitation has been sent to negotiate and acquire land interests by voluntary agreement	
					2023-01-08	Letter	Section 56 notification sent	
798	Robin Gareth Denis Cox	Cat 1 and 3	24-37	CA	2018-10-09	Letter	An invitation to negotiate and acquire land interests by voluntary agreement has been sent by letter. Land Interest Questionnaire sent	N/A

CA (Compulsory acquisition), CAR (Compulsory acquisition of rights over land and temporary possession), TP (Temporary possession)  
CAS (Compulsory acquisition of subsoil), CASTPS (Compulsory acquisition of subsoil and temporary possession of land at the surface)

No.	Land interest name/organisation and land agent's name (if applicable)	Type of interest	Plot(s)	Land require ment	Status of negotiations with land interest			RR ref. no(s).
798 Cont'd					2018-10-09	Letter	Section 42 Statutory consultation notification sent	
					2019-02-08	Letter	Land Interest Questionnaire reminder sent	
					2020-01-27	Letter	Supplementary consultation notification sent	
					2020-07-13	Letter	Design Refinement consultation notification sent	
					2020-09-29	Letter	An invitation has been sent to negotiate and acquire land interests by voluntary agreement	
					2021-07-13	Letter	Community Impacts consultation notification sent	
					2021-10-26	Letter	An invitation has been sent to negotiate and acquire land interests by voluntary agreement	
					2022-05-13	Letter	Local Refinement consultation notification sent	
					2022-05-24	Letter	Local Refinement consultation extension notification sent	
					2023-01-08	Letter	Section 56 notification sent	
799	Robin Thomas Olley	Cat 1 and 3	25-14	CAR	2020-09-29	Letter	An invitation to negotiate and acquire land interests by voluntary agreement has been sent by letter. An invitation has been sent to negotiate and acquire land interests by voluntary agreement	N/A
			25-16	CAR	2021-10-26	Letter	An invitation has been sent to negotiate and acquire land interests by voluntary agreement	
			25-17	CAR	2022-01-06	Email	Correspondence regarding land referencing	
					2023-01-08	Letter	Section 56 notification sent	
800	Robyn Emily Bennett	Cat 1 and 3	09-44	TP	2022-05-13	Letter	An invitation to negotiate and acquire land interests by voluntary agreement has been sent by letter. Local Refinement consultation notification sent	N/A
					2022-05-24	Letter	Local Refinement consultation extension notification sent	
					2022-09-07	Letter	An invitation has been sent to negotiate and acquire land interests by voluntary agreement	
					2023-01-08	Letter	Section 56 notification sent	
801							An invitation to negotiate and acquire land interests by voluntary agreement has been sent by letter.	

CA (Compulsory acquisition), CAR (Compulsory acquisition of rights over land and temporary possession), TP (Temporary possession)  
 CAS (Compulsory acquisition of subsoil), CASTPS (Compulsory acquisition of subsoil and temporary possession of land at the surface)

No.	Land interest name/organisation and land agent's name (if applicable)	Type of interest	Plot(s)	Land require ment	Status of negotiations with land interest			RR ref. no(s).
801 Cont'd	Rodney Francis Tyler  Sylvia Margaret Tyler	Cat 1 and 3	44-109  44-115	TP  TP	2017-10-31	Letter	Order Limits update notification sent	N/A
					2018-05-14	Letter	Land Interest Questionnaire sent	
					2018-05-31	Letter	Land Interest Questionnaire response	
					2018-10-09	Letter	Section 42 Statutory consultation notification sent	
					2019-03-21	Email	Correspondence regarding survey access	
					2020-01-27	Letter	Supplementary consultation notification sent	
					2020-07-13	Letter	Design Refinement consultation notification sent	
					2020-09-29	Letter	An invitation has been sent to negotiate and acquire land interests by voluntary agreement	
					2021-07-13	Letter	Community Impacts consultation notification sent	
					2021-10-26	Letter	An invitation has been sent to negotiate and acquire land interests by voluntary agreement	
					2022-05-13	Letter	Local Refinement consultation notification sent	
					2022-05-24	Letter	Local Refinement consultation extension notification sent	
					2023-01-08	Letter	Section 56 notification sent	
802	Roger Alan Dines	Cat 1 and 3	43-67	TP	2020-02-18	Letter	An invitation to negotiate and acquire land interests by voluntary agreement has been sent by letter. Supplementary consultation notification sent	N/A
					2020-07-13	Letter	Design Refinement consultation notification sent	
					2020-09-29	Letter	An invitation has been sent to negotiate and acquire land interests by voluntary agreement	
					2020-09-30	Email	Correspondence regarding voluntary agreement letter	
					2021-07-13	Letter	Community Impacts consultation notification sent	
					2021-10-26	Letter	An invitation has been sent to negotiate and acquire land interests by voluntary agreement	
					2021-11-01	Email	Correspondence regarding interest in voluntary agreement	
					2021-11-09	Email	Correspondence sending voluntary licence agreement	

CA (Compulsory acquisition), CAR (Compulsory acquisition of rights over land and temporary possession), TP (Temporary possession)  
CAS (Compulsory acquisition of subsoil), CASTPS (Compulsory acquisition of subsoil and temporary possession of land at the surface)

No.	Land interest name/organisation and land agent's name (if applicable)	Type of interest	Plot(s)	Land requirement	Status of negotiations with land interest			RR ref. no(s).
802 Cont'd					2022-05-13	Letter	Local Refinement consultation notification sent	
					2022-05-24	Letter	Local Refinement consultation extension notification sent	
					2023-01-08	Letter	Section 56 notification sent	
803	Rolland Doku Dankwa	Cat 1 and 3	43-63	TP			An invitation has been sent to negotiate and acquire land interests by voluntary agreement.	
					2022-08-18	Letter	Local Refinement Consultation notification sent	N/A
					2022-09-07	Letter	An invitation has been sent to negotiate and acquire land interests by voluntary agreement	
					2023-01-08	Letter	Section 56 notification sent	
804	Ronald Alan Miles	Cat 1 and 3	33-196	CAR			An invitation to negotiate and acquire land interests by voluntary agreement has been sent by letter.	
					2018-10-09	Letter	Section 42 Statutory consultation notification sent	N/A
					2018-10-09	Letter	Land Interest Questionnaire sent	
					2019-02-08	Letter	Land Interest Questionnaire reminder sent	
					2020-01-27	Letter	Supplementary consultation notification sent	
					2020-07-13	Letter	Design Refinement consultation notification sent	
					2020-09-29	Letter	An invitation has been sent to negotiate and acquire land interests by voluntary agreement	
					2021-07-13	Letter	Community Impacts consultation notification sent	
					2021-10-26	Letter	An invitation has been sent to negotiate and acquire land interests by voluntary agreement	
					2022-05-13	Letter	Local Refinement consultation notification sent	
					2022-05-24	Letter	Local Refinement consultation extension notification sent	
					2023-01-08	Letter	Section 56 notification sent	
805	Ronald David Prior	Cat 1, 2 and 3	03-93	CA			The Applicant is in contact with landowner and agent who are aware of the Project's impact and the requirement for permanent acquisition of land.	
					2020-01-27	Letter	Supplementary consultation notification sent	N/A

CA (Compulsory acquisition), CAR (Compulsory acquisition of rights over land and temporary possession), TP (Temporary possession)  
CAS (Compulsory acquisition of subsoil), CASTPS (Compulsory acquisition of subsoil and temporary possession of land at the surface)

No.	Land interest name/organisation and land agent's name (if applicable)	Type of interest	Plot(s)	Land require ment	Status of negotiations with land interest			RR ref. no(s).
805 Cont'd			03-101	CA	2020-03-16	Letter	Land Interest Questionnaire sent	
					2020-06-16	Email	Correspondence confirming case manager and process to appoint an agent	
					2020-07-06	Phone Call	Conversation regarding land interests, Project proposals, Development Consent Order process, compensation and voluntary agreement	
					2020-07-13	Letter	Design Refinement consultation notification sent	
					2020-09-19	Letter	Land Interest Questionnaire response	
					2020-09-29	Letter	An invitation has been sent to negotiate and acquire land interests by voluntary agreement	
					2021-06-29	Email	Correspondence regarding voluntary agreement and fee policy	
					2021-07-13	Letter	Community Impacts consultation notification sent	
					2021-10-26	Letter	An invitation has been sent to negotiate and acquire land interests by voluntary agreement	
					2021-11-01	Email	Correspondence from agent confirming landowner doesn't want to engage currently	
					2022-01-21	Email	Correspondence seeking confirmation that agent is instructed	
					2022-05-13	Letter	Local Refinement consultation notification sent	
					2022-05-24	Letter	Local Refinement consultation extension notification sent	
					2023-01-08	Letter	Section 56 notification sent	
					2023-01-18	Email	Correspondence to landowner and agent with an update on DCO application and invitation to re-open negotiations on the Applicants standard voluntary agreement	
806	Ronald Maurice Preshous	Cat 1 and 3	26-37	CAR			An invitation to negotiate and acquire land interests by voluntary agreement has been sent by letter.	N/A
					2020-01-27	Letter	Supplementary consultation notification sent	
					2020-07-13	Letter	Design Refinement consultation notification sent	
					2020-09-29	Letter	An invitation has been sent to negotiate and acquire land interests by voluntary agreement	
					2021-07-13	Letter	Community Impacts consultation notification sent	

CA (Compulsory acquisition), CAR (Compulsory acquisition of rights over land and temporary possession), TP (Temporary possession)  
 CAS (Compulsory acquisition of subsoil), CASTPS (Compulsory acquisition of subsoil and temporary possession of land at the surface)

No.	Land interest name/organisation and land agent's name (if applicable)	Type of interest	Plot(s)	Land requirement	Status of negotiations with land interest			RR ref. no(s).
806 Cont'd					2021-10-26	Letter	An invitation has been sent to negotiate and acquire land interests by voluntary agreement	
					2022-05-13	Letter	Local Refinement consultation notification sent	
					2022-05-24	Letter	Local Refinement consultation extension notification sent	
					2023-01-08	Letter	Section 56 notification sent	
807	Rosaline Herlina Ignatov	Cat 1 and 3	30-56	TP	2021-07-13	Letter	An invitation to negotiate and acquire land interests by voluntary agreement has been sent by letter. Community Impacts consultation notification sent	N/A
					2021-10-26	Letter	An invitation has been sent to negotiate and acquire land interests by voluntary agreement	
					2022-05-13	Letter	Local Refinement consultation notification sent	
					2022-05-24	Letter	Local Refinement consultation extension notification sent	
					2023-01-08	Letter	Section 56 notification sent	
808	Rose Ivy Carter	Cat 1 and 3	13-31	CAR	2017-04-12	Letter	An invitation to negotiate and acquire land interests by voluntary agreement has been sent by letter. Preferred Route Announcement notification sent	N/A
			13-36	CA	2017-08-17	Letter	Survey access request sent	
			13-38	CASTPS	2017-10-31	Letter	Order Limits update notification sent	
			13-39	CA	2018-08-13	Meeting	Discussion regarding unregistered land	
			13-40	CAR	2018-08-20	Letter	Land Interest Questionnaire sent	
					2018-10-09	Letter	Section 42 Statutory consultation notification sent	
					2020-01-27	Letter	Supplementary consultation notification sent	
					2020-07-13	Letter	Design Refinement consultation notification sent	
					2020-09-29	Letter	An invitation has been sent to negotiate and acquire land interests by voluntary agreement	
					2021-07-13	Letter	Community Impacts consultation notification sent	
					2021-10-26	Letter	An invitation has been sent to negotiate and acquire land interests by voluntary agreement	

CA (Compulsory acquisition), CAR (Compulsory acquisition of rights over land and temporary possession), TP (Temporary possession)  
CAS (Compulsory acquisition of subsoil), CASTPS (Compulsory acquisition of subsoil and temporary possession of land at the surface)



No.	Land interest name/organisation and land agent's name (if applicable)	Type of interest	Plot(s)	Land requirement	Status of negotiations with land interest			RR ref. no(s).
808 Cont'd					2022-05-13	Letter	Local Refinement consultation notification sent	
					2022-05-24	Letter	Local Refinement consultation extension notification sent	
					2023-01-08	Letter	Section 56 notification sent	
809	Roseberry Property Development Company Limited	Cat 1 and 3	24-159 24-161	CA CAR	2020-07-13	Letter	An invitation to negotiate and acquire land interests by voluntary agreement has been sent by letter. Design Refinement consultation notification sent	N/A
					2020-09-29	Letter	An invitation has been sent to negotiate and acquire land interests by voluntary agreement	
					2021-07-13	Letter	Community Impacts consultation notification sent	
					2021-10-26	Letter	An invitation has been sent to negotiate and acquire land interests by voluntary agreement	
					2021-11-19	Email	Correspondence regarding voluntary agreement	
					2022-05-13	Letter	Local Refinement consultation notification sent	
					2022-05-24	Letter	Local Refinement consultation extension notification sent	
					2023-01-08	Letter	Section 56 notification sent	
810	Rosemary Beechener	Cat 1 and 3	25-36	CAR	2020-01-27	Letter	An invitation to negotiate and acquire land interests by voluntary agreement has been sent by letter. Supplementary consultation notification sent	N/A
					2020-07-13	Letter	Design Refinement consultation notification sent	
					2020-09-29	Letter	An invitation has been sent to negotiate and acquire land interests by voluntary agreement	
					2021-07-13	Letter	Community Impacts consultation notification sent	
					2021-10-26	Letter	An invitation has been sent to negotiate and acquire land interests by voluntary agreement	
					2022-05-13	Letter	Local Refinement consultation notification sent	
					2022-05-24	Letter	Local Refinement consultation extension notification sent	
					2023-01-08	Letter	Section 56 notification sent	

CA (Compulsory acquisition), CAR (Compulsory acquisition of rights over land and temporary possession), TP (Temporary possession)  
CAS (Compulsory acquisition of subsoil), CASTPS (Compulsory acquisition of subsoil and temporary possession of land at the surface)

No.	Land interest name/organisation and land agent's name (if applicable)	Type of interest	Plot(s)	Land requirement	Status of negotiations with land interest			RR ref. no(s).
811	Rosina Elizabeth Emily Bird	Cat 1 and 3	42-175	CAR	2020-01-27	Letter	An invitation to negotiate and acquire land interests by voluntary agreement has been sent by letter. Supplementary consultation notification sent	N/A
					2020-07-13	Letter	Design Refinement consultation notification sent	
					2020-09-29	Letter	An invitation has been sent to negotiate and acquire land interests by voluntary agreement	
					2021-07-13	Letter	Community Impacts consultation notification sent	
					2021-10-26	Letter	An invitation has been sent to negotiate and acquire land interests by voluntary agreement	
					2022-05-13	Letter	Local Refinement consultation notification sent	
					2022-05-24	Letter	Local Refinement consultation extension notification sent	
					2023-01-08	Letter	Section 56 notification sent	
812	Ross Paul Alexander Sarah Derry	Cat 1 and 3	29-67 33-198	CA CA	2022-05-13	Letter	Property bought under the blight provisions by the Applicant. The occupier is a tenant of the Applicant occupying by way of an Assured Shorthold Tenancy. Possession will be sought under the AST first. Local Refinement consultation notification sent	N/A
					2022-05-24	Letter	Local Refinement consultation extension notification sent	
					2023-01-08	Letter	Section 56 notification sent	
813	Rowland Stephen Beechener	Cat 1 and 3	25-36	CAR	2020-01-27	Letter	An invitation to negotiate and acquire land interests by voluntary agreement has been sent by letter. Supplementary consultation notification sent	N/A
					2020-07-13	Letter	Design Refinement consultation notification sent	
					2020-09-29	Letter	An invitation has been sent to negotiate and acquire land interests by voluntary agreement	
					2021-07-13	Letter	Community Impacts consultation notification sent	
					2021-10-26	Letter	An invitation has been sent to negotiate and acquire land interests by voluntary agreement	
					2022-05-13	Letter	Local Refinement consultation notification sent	
					2022-05-24	Letter	Local Refinement consultation extension notification sent	

CA (Compulsory acquisition), CAR (Compulsory acquisition of rights over land and temporary possession), TP (Temporary possession)  
CAS (Compulsory acquisition of subsoil), CASTPS (Compulsory acquisition of subsoil and temporary possession of land at the surface)

No.	Land interest name/organisation and land agent's name (if applicable)	Type of interest	Plot(s)	Land require ment	Status of negotiations with land interest			RR ref. no(s).
813 Cont'd					2023-01-08	Letter	Section 56 notification sent	
814	Roy Henderson Farmer	Cat 1 and 3	25-57	CAR	2020-01-27	Letter	An invitation to negotiate and acquire land interests by voluntary agreement has been sent by letter.	N/A
					2020-07-13	Letter	Supplementary consultation notification sent	
					2020-09-29	Letter	Design Refinement consultation notification sent	
					2020-09-29	Letter	An invitation has been sent to negotiate and acquire land interests by voluntary agreement	
					2021-07-13	Letter	Community Impacts consultation notification sent	
					2021-10-26	Letter	An invitation has been sent to negotiate and acquire land interests by voluntary agreement	
					2022-05-13	Letter	Local Refinement consultation notification sent	
					2022-05-24	Letter	Local Refinement consultation extension notification sent	
					2023-01-08	Letter	Section 56 notification sent	
815	Royal Mail Group Limited	Cat 2 and 3	24-17	CAR	2018-11-21	Meeting	Notification of the Project and confirmation of assets has taken place. The draft Development Consent Order contains Protective Provisions for the benefit of statutory undertakers and prohibits compulsory acquisition of any of their apparatus without consent. The Applicant is progressing a Statement of Common Ground and further negotiations will be progressed up to and during examination.	RR-0941
			33-119	CAR	2020-07-13	Letter	Introductory meeting and Statutory consultation overview	
			42-137	TP	2020-09-29	Letter	Design Refinement consultation notification sent	
			43-82	TP	2020-09-29	Letter	An invitation has been sent to negotiate and acquire land interests by voluntary agreement	
			45-165	CAR	2021-07-13	Letter	Community Impacts consultation notification sent	
					2021-10-26	Letter	An invitation has been sent to negotiate and acquire land interests by voluntary agreement	
					2022-05-13	Letter	Local Refinement consultation notification sent	
					2023-01-08	Letter	Section 56 notification sent	

CA (Compulsory acquisition), CAR (Compulsory acquisition of rights over land and temporary possession), TP (Temporary possession)  
 CAS (Compulsory acquisition of subsoil), CASTPS (Compulsory acquisition of subsoil and temporary possession of land at the surface)

No.	Land interest name/organisation and land agent's name (if applicable)	Type of interest	Plot(s)	Land requirement	Status of negotiations with land interest			RR ref. no(s).
816	Royal Society for the Protection of Birds	Cat 1, 2 and 3	15-01	TP	2017-04-12	Letter	RSPB are the Freeholder of land occupied by Mayors Office for Policing and Crime (MOPAC) and as such have asked us to progress discussions with them in the first instance. The design is now progressing with MOPAC, and RSPB have confirmed they are happy with the planned works and that in respect of the habitat creation they will pick up the ongoing management of this area (subject to Contract). Formal agreement to be progressed.	RR-0942
			15-09	TP	2017-05-19	Email	Correspondence regarding survey access	
			15-13	CAS	2017-10-31	Letter	Order Limits update notification sent	
			15-15	CAS	2018-07-12	Email	Correspondence regarding Order Limits update	
			15-16	CAS	2018-08-20	Letter	Land Interest Questionnaire sent	
			15-17	CASTPS	2018-09-19	Letter	Land Interest Questionnaire response	
			15-18	CASTPS	2018-10-08	Email	Correspondence regarding Land Interest Questionnaire	
			15-21	TP	2018-10-09	Letter	Section 42 Statutory consultation notification sent	
			15-22	TP	2019-08-15	Letter	2019 Post-Statutory consultation notification sent	
			15-23	TP	2020-01-27	Letter	Supplementary consultation notification sent	
					2020-03-25	Email	Correspondence regarding Supplementary consultation	
					2020-04-02	Email	Correspondence attaching Supplementary consultation response	
					2020-07-13	Letter	Design Refinement consultation notification sent	
					2020-11-25	Meeting	Discussion regarding ecological impact of Project	
					2021-02-22	Email	Correspondence regarding habitat enhancement and request for a meeting	
					2021-03-05	Email	Correspondence attaching minutes of a meeting	
					2021-03-12	Email	Correspondence regarding issues raised in previous meeting and request for another meeting	
					2021-03-24	Email	Correspondence regarding possible environmental enhancements	

CA (Compulsory acquisition), CAR (Compulsory acquisition of rights over land and temporary possession), TP (Temporary possession)  
CAS (Compulsory acquisition of subsoil), CASTPS (Compulsory acquisition of subsoil and temporary possession of land at the surface)

No.	Land interest name/organisation and land agent's name (if applicable)	Type of interest	Plot(s)	Land requirement	Status of negotiations with land interest	RR ref. no(s).
816 Cont'd					2021-03-30 Email Correspondence regarding agenda for upcoming meeting 2021-04-01 Meeting Discussion regarding survey works and land enhancements 2021-04-19 Email Correspondence regarding request for a meeting to discuss temporary acquisition of land and proposed restoration 2021-04-23 Email Correspondence regarding timescale of land agreements 2021-05-13 Meeting Discussion regarding habitat enhancement works 2021-07-13 Letter Community Impacts consultation notification sent 2022-03-15 Email Correspondence regarding Local Refinement consultation 2022-05-13 Letter Local Refinement consultation notification sent 2022-05-24 Letter Local Refinement consultation extension notification sent 2022-11-29 Email To agent / landowner informally advising of DCO formal acceptance 2022-12-05 Meeting With RSPB officers to update on DCO process and handback design commitments (REAC and SACR) 2022-12-07 Email To agent / landowner sending DCO Briefing Guide 2022-12-19 Email To agent / landowner giving prior notice on period for making relevant representations to register as an interested party 2023-01-09 Email To agent sending copy of s56 template letter and spreadsheet of client(s) recently receiving s56 letters 2023-01-24 Letter Section 56 notification sent	
817	Royston Robert Plunkett	Cat 1 and 3	42-151	CAR	An invitation to negotiate and acquire land interests by voluntary agreement has been sent by letter. 2018-10-09 Letter Section 42 Statutory consultation notification sent 2018-10-09 Letter Land Interest Questionnaire sent 2019-02-08 Letter Land Interest Questionnaire reminder sent 2020-01-27 Letter Supplementary consultation notification sent 2020-07-13 Letter Design Refinement consultation notification sent 2020-09-29 Letter An invitation has been sent to negotiate and acquire land interests by voluntary agreement	N/A

CA (Compulsory acquisition), CAR (Compulsory acquisition of rights over land and temporary possession), TP (Temporary possession)  
 CAS (Compulsory acquisition of subsoil), CASTPS (Compulsory acquisition of subsoil and temporary possession of land at the surface)

No.	Land interest name/organisation and land agent's name (if applicable)	Type of interest	Plot(s)	Land require ment	Status of negotiations with land interest			RR ref. no(s).
817 Cont'd					2021-07-13	Letter	Community Impacts consultation notification sent	
					2021-10-26	Letter	An invitation has been sent to negotiate and acquire land interests by voluntary agreement	
					2022-05-13	Letter	Local Refinement consultation notification sent	
					2022-05-24	Letter	Local Refinement consultation extension notification sent	
					2023-01-08	Letter	Section 56 notification sent	
818	Ruskin Landscapes Limited	Cat 1 and 3	39-12 39-20 39-21 39-28 39-29 39-32 39-33 39-35 42-138 42-174 42-176 42-178 42-183	TP CAR CAR CAR CAR CAR CAR CA TP CAR CAR CAR CAR	2017-04-27 2017-10-31 2018-07-19 2018-08-20 2018-10-09 2019-02-15 2019-03-15 2019-04-11 2019-08-15 2020-01-27 2020-04-14 2020-06-05 2020-06-09	Email Letter Phone Call Letter Letter Meeting Email Email Letter Letter Email Email Letter Letter Email Email Email	<p>Contact has been made with landowner who is aware of the Project and its impact on their property which has been significantly reduced owing to relocation of a works compound elsewhere. Detailed engagement will continue in respect of land requirements in particular a new vehicular access off a public road the use of which to be temporarily shared by the applicant and landowner.</p> <p>Correspondence regarding survey works agreement</p> <p>Order Limits update notification sent</p> <p>Conversation regarding Order Limits update, Project timeline and survey access</p> <p>Land Interest Questionnaire sent</p> <p>Section 42 Statutory consultation notification sent</p> <p>Initial meeting to discuss Project update and impact of the Project on their interests</p> <p>Correspondence regarding survey access</p> <p>Correspondence regarding survey works</p> <p>2019 Post-Statutory consultation notification sent</p> <p>Supplementary consultation notification sent</p> <p>Correspondence regarding survey works</p> <p>Correspondence regarding survey access</p> <p>Correspondence regarding survey works</p>	RR-0946

CA (Compulsory acquisition), CAR (Compulsory acquisition of rights over land and temporary possession), TP (Temporary possession)  
 CAS (Compulsory acquisition of subsoil), CASTPS (Compulsory acquisition of subsoil and temporary possession of land at the surface)

No.	Land interest name/organisation and land agent's name (if applicable)	Type of interest	Plot(s)	Land require ment	Status of negotiations with land interest	RR ref. no(s).
818 Cont'd					2020-06-24 Phone Call Conversation with landowner to discuss land requirements, potential coordination of works and agreement for temporary occupation 2020-07-10 Email Correspondence proposing all parties meeting with Project construction and logistics managers 2020-07-13 Letter Design Refinement consultation notification sent 2020-09-29 Letter An invitation has been sent to negotiate and acquire land interests by voluntary agreement 2020-10-15 Email Correspondence regarding survey access and payment 2021-01-19 Letter Land Interest Questionnaire sent 2021-03-02 Email Correspondence regarding ecology report 2021-05-28 Letter Land Interest Questionnaire response 2021-07-13 Letter Community Impacts consultation notification sent 2021-10-26 Letter An invitation has been sent to negotiate and acquire land interests by voluntary agreement 2022-05-11 Letter Landowner engagement notification sent 2022-05-13 Letter Local Refinement consultation notification sent 2022-05-26 Email Correspondence regarding Project update 2022-05-31 Phone Call Conversation regarding concerns and issues about the Project 2023-01-08 Letter Section 56 notification sent 2023-01-20 Phone Call With landowner re size and location of electricity sub-station 2023-02-06 Email To landowner confirming removal of an electricity sub-station from DCO submission	
819	Ruta Creer	Cat 1 and 3	09-09	TP	An invitation to negotiate and acquire land interests by voluntary agreement has been sent by letter. 2022-05-13 Letter Local Refinement consultation notification sent 2022-05-24 Letter Local Refinement consultation extension notification sent 2022-09-07 Letter An invitation has been sent to negotiate and acquire land interests by voluntary agreement	N/A

CA (Compulsory acquisition), CAR (Compulsory acquisition of rights over land and temporary possession), TP (Temporary possession)  
 CAS (Compulsory acquisition of subsoil), CASTPS (Compulsory acquisition of subsoil and temporary possession of land at the surface)

No.	Land interest name/organisation and land agent's name (if applicable)	Type of interest	Plot(s)	Land require ment	Status of negotiations with land interest			RR ref. no(s).		
819 Cont'd					2023-01-08	Letter	Section 56 notification sent			
820	Ruth Frances Pascoe	Cat 1 and 3	33-117	CAR	2018-10-09	Letter	An invitation to negotiate and acquire land interests by voluntary agreement has been sent by letter.	N/A		
	Letter	Section 42 Statutory consultation notification sent		Letter	Land Interest Questionnaire sent		Letter		Land Interest Questionnaire reminder sent	
	Letter	Supplementary consultation notification sent		Letter	Design Refinement consultation notification sent		Letter		An invitation has been sent to negotiate and acquire land interests by voluntary agreement	
	Letter	Survey access request sent		Letter	Community Impacts consultation notification sent		Letter		An invitation has been sent to negotiate and acquire land interests by voluntary agreement	
	Letter	Local Refinement consultation notification sent		Letter	Local Refinement consultation extension notification sent		Letter		Section 56 notification sent	
	Letter			Letter			Letter			
821	Ruth Naomi Plunkett	Cat 1 and 3	42-151	CAR	2018-10-09	Letter	An invitation to negotiate and acquire land interests by voluntary agreement has been sent by letter.		N/A	
	Letter	Land Interest Questionnaire sent		Letter	Section 42 Statutory consultation notification sent		Letter			Land Interest Questionnaire reminder sent
	Letter	Supplementary consultation notification sent		Letter	Design Refinement consultation notification sent		Letter			An invitation has been sent to negotiate and acquire land interests by voluntary agreement
	Letter	Community Impacts consultation notification sent		Letter			Letter			

CA (Compulsory acquisition), CAR (Compulsory acquisition of rights over land and temporary possession), TP (Temporary possession)  
 CAS (Compulsory acquisition of subsoil), CASTPS (Compulsory acquisition of subsoil and temporary possession of land at the surface)



No.	Land interest name/organisation and land agent's name (if applicable)	Type of interest	Plot(s)	Land require ment	Status of negotiations with land interest			RR ref. no(s).
821 Cont'd					2021-10-26	Letter	An invitation has been sent to negotiate and acquire land interests by voluntary agreement	
					2022-05-13	Letter	Local Refinement consultation notification sent	
					2022-05-24	Letter	Local Refinement consultation extension notification sent	
					2022-06-06	Phone Call	Conversation regarding voluntary agreement, utility works and Project timeline	
					2023-01-08	Letter	Section 56 notification sent	
822	RWE Generation UK PLC	Cat 1, 2 and 3	16-03	TP			Engagement with RWE about the Project has been ongoing since April 2018. The applicant is aware that RWE have exchanged contracts for the sale of majority of their interest in land to Port of Tilbury which completed in early 2023. The Applicant has reached out to RWE with regard to their remaining interests.	N/A
			16-04	CAR	2017-04-12	Letter	Preferred Route Announcement notification sent	
			16-05	CAR	2017-08-15	Meeting	Monthly progress meeting	
			16-06	TP	2017-09-01	Meeting	Discussion regarding Project update	
			16-16	TP	2017-10-31	Letter	Order Limits update notification sent	
			16-35	TP	2018-04-25	Meeting	Monthly progress meeting	
			17-09	TP	2018-05-14	Meeting	Monthly environmental update meeting	
			20-02	TP	2018-05-23	Meeting	Monthly progress meeting	
			20-03	TP	2018-06-25	Letter	Land Interest Questionnaire sent	
			20-04	TP	2018-07-03	Letter	Land Interest Questionnaire response	
			20-05	TP	2018-10-09	Letter	Section 42 Statutory consultation notification sent	
			20-06	TP	2018-10-30	Email	Correspondence regarding unregistered land	
			20-09	CAR	2019-08-15	Letter	2019 Post-Statutory consultation notification sent	
			20-11	CAR	2020-01-16	Meeting	Discussion regarding land and property	
					2020-01-27	Letter	Supplementary consultation notification sent	

CA (Compulsory acquisition), CAR (Compulsory acquisition of rights over land and temporary possession), TP (Temporary possession)  
 CAS (Compulsory acquisition of subsoil), CASTPS (Compulsory acquisition of subsoil and temporary possession of land at the surface)

No.	Land interest name/organisation and land agent's name (if applicable)	Type of interest	Plot(s)	Land require ment	Status of negotiations with land interest			RR ref. no(s).
822 Cont'd			20-26	TP	2020-03-16	Letter	Land Interest Questionnaire sent	
			20-53	CA	2020-03-19	Meeting	Discussion regarding Land and Property	
			21-10	TP	2020-04-28	Meeting	Discussion regarding land and property	
			21-18	TP	2020-05-19	Meeting	Discussion regarding land and property	
			21-33	CAR	2020-05-27	Letter	Correspondence regarding Supplementary consultation	
			22-02	TP	2020-06-09	Meeting	Discussion regarding progress meeting and Project update	
			22-03	TP	2020-07-13	Letter	Design Refinement consultation notification sent	
			22-04	CAR	2020-08-04	Meeting	Discussion regarding land and property	
			22-05	CAR	2020-08-26	Meeting	Discussion regarding land and property	
			22-06	CAR	2020-09-25	Meeting	Commercial and land meeting	
			22-08	CAR	2021-01-11	Meeting	Discussion regarding Project update and next steps	
			22-10	CAR	2021-01-11	Letter	Land Interest Questionnaire sent	
			22-12	TP	2021-01-22	Email	Correspondence regarding land referencing	
			22-16	TP	2021-07-13	Letter	Community Impacts consultation notification sent	
			23-95	CAR	2022-05-13	Letter	Local Refinement consultation notification sent	
			23-117	CA	2022-05-24	Letter	Local Refinement consultation extension notification sent	
			23-118	CA	2022-06-24	Email	Correspondence regarding the legal status of proposed land acquisition	
			23-157	CAR	2022-08-01	Meeting	Discussion regarding sale of property	
			23-166	TP	2022-08-01	Email	Correspondence attaching land use plans	
					2022-09-01	Letter	Landowner engagement notification sent	
					2023-01-08	Letter	Section 56 notification sent	
					2023-05-15	Letter	Minor refinement consultation notification sent	
823					An invitation to negotiate and acquire land interests by voluntary agreement has been sent by letter.			

CA (Compulsory acquisition), CAR (Compulsory acquisition of rights over land and temporary possession), TP (Temporary possession)  
 CAS (Compulsory acquisition of subsoil), CASTPS (Compulsory acquisition of subsoil and temporary possession of land at the surface)

No.	Land interest name/organisation and land agent's name (if applicable)	Type of interest	Plot(s)	Land require ment	Status of negotiations with land interest			RR ref. no(s).
823 Cont'd	Ryan James Hooker	Cat 1 and 3	43-64	TP	2020-02-18	Letter	Supplementary consultation notification sent	N/A
					2020-07-13	Letter	Design Refinement consultation notification sent	
					2020-09-29	Letter	An invitation has been sent to negotiate and acquire land interests by voluntary agreement	
					2021-07-13	Letter	Community Impacts consultation notification sent	
					2021-10-26	Letter	An invitation has been sent to negotiate and acquire land interests by voluntary agreement	
					2022-05-13	Letter	Local Refinement consultation notification sent	
					2022-05-24	Letter	Local Refinement consultation extension notification sent	
					2023-01-08	Letter	Section 56 notification sent	
824	Ryan Wright	Cat 1	30-16	CA			An invitation to negotiate and acquire land interests by voluntary agreement has been sent by letter.	N/A
					2020-07-13	Letter	Design Refinement consultation notification sent	
					2020-09-29	Letter	An invitation has been sent to negotiate and acquire land interests by voluntary agreement	
					2021-07-13	Letter	Community Impacts consultation notification sent	
					2021-10-26	Letter	An invitation has been sent to negotiate and acquire land interests by voluntary agreement	
					2022-05-13	Letter	Local Refinement consultation notification sent	
					2022-05-24	Letter	Local Refinement consultation extension notification sent	
					2023-01-08	Letter	Section 56 notification sent	
825	S & G Motors	Cat 1 and 3	12-42	TP			An invitation to negotiate and acquire land interests by voluntary agreement has been sent by letter.	N/A
					2020-09-29	Letter	An invitation has been sent to negotiate and acquire land interests by voluntary agreement	
					2020-10-06	Email	Correspondence regarding voluntary agreement letter	
					2021-01-19	Letter	Land Interest Questionnaire sent	
					2021-07-13	Letter	Community Impacts consultation notification sent	

CA (Compulsory acquisition), CAR (Compulsory acquisition of rights over land and temporary possession), TP (Temporary possession)  
 CAS (Compulsory acquisition of subsoil), CASTPS (Compulsory acquisition of subsoil and temporary possession of land at the surface)

No.	Land interest name/organisation and land agent's name (if applicable)	Type of interest	Plot(s)	Land require ment	Status of negotiations with land interest			RR ref. no(s).
825 Cont'd					2021-10-26	Letter	An invitation has been sent to negotiate and acquire land interests by voluntary agreement	
					2022-05-13	Letter	Local Refinement consultation notification sent	
					2022-05-24	Letter	Local Refinement consultation extension notification sent	
					2023-01-08	Letter	Section 56 notification sent	
826	S J Blomfield	Cat 1 and 3	29-66	CA	2023-05-02	Letter	Property bought under the blight provisions by the Applicant. The occupier is a tenant of the Applicant occupying by way of an Assured Shorthold Tenancy. Possession will be sought under the AST first. Section 102a notification sent	N/A
827	S M Saidul Islam	Cat 1 and 3	25-32	CAR	2020-01-27	Letter	An invitation to negotiate and acquire land interests by voluntary agreement has been sent by letter. Supplementary consultation notification sent	N/A
					2020-07-13	Letter	Design Refinement consultation notification sent	
					2020-09-29	Letter	An invitation has been sent to negotiate and acquire land interests by voluntary agreement	
					2021-07-13	Letter	Community Impacts consultation notification sent	
					2021-10-26	Letter	An invitation has been sent to negotiate and acquire land interests by voluntary agreement	
					2022-05-13	Letter	Local Refinement consultation notification sent	
					2022-05-24	Letter	Local Refinement consultation extension notification sent	
					2023-01-08	Letter	Section 56 notification sent	
828	S.Walsh & Son Limited Tom French - BTF Partnership (as agent)	Cat 1 and 3	22-45 22-46 22-55 22-58 22-96	CA CA CAR TP CA	2017-09-05	Email	The Applicant has been engaging with the landowner's agent regarding land requirements. Correspondence regarding ecology survey access	N/A
					2017-10-31	Letter	Order Limits update notification sent	
					2018-08-20	Letter	Land Interest Questionnaire sent	
					2018-10-09	Letter	Section 42 Statutory consultation notification sent	
					2019-04-12	Email	Correspondence requesting a meeting	

CA (Compulsory acquisition), CAR (Compulsory acquisition of rights over land and temporary possession), TP (Temporary possession)  
 CAS (Compulsory acquisition of subsoil), CASTPS (Compulsory acquisition of subsoil and temporary possession of land at the surface)

No.	Land interest name/organisation and land agent's name (if applicable)	Type of interest	Plot(s)	Land requirement	Status of negotiations with land interest			RR ref. no(s).
828 Cont'd			22-113	CA	2019-04-29	Email	Correspondence regarding survey access	
					2019-08-15	Letter	2019 Post-Statutory consultation notification sent	
					2019-10-18	Meeting	Discussion regarding Project	
					2019-11-08	Letter	Land Interest Questionnaire sent	
					2019-11-11	Email	Correspondence from agent seeking clarification of land requirement	
					2019-12-19	Email	Correspondence regarding justification of land requirements	
					2020-01-27	Letter	Supplementary consultation notification sent	
					2020-04-17	Email	Correspondence regarding survey payment	
					2020-07-13	Letter	Design Refinement consultation notification sent	
					2020-07-22	Email	Correspondence regarding survey licence	
					2020-07-23	Email	Correspondence responding to agent's queries, explaining land requirements and requesting a meeting	
					2020-07-27	Email	Correspondence from agent confirming opposition to the inclusion of land for the Project	
					2020-08-21	Email	Correspondence to agent detailing the reason including land for the Project and proposing a discussion to progress matters	
					2020-09-29	Letter	An invitation has been sent to negotiate and acquire land interests by voluntary agreement	
					2020-10-22	Meeting	Regular catch up meeting with agent to discuss status and case progress	
					2020-10-26	Email	Correspondence attaching draft Section 253 agreement	
					2020-11-05	Meeting	Regular catch up meeting with agent to discuss status and case progress	
					2021-01-11	Letter	Land Interest Questionnaire sent	
					2021-01-14	Meeting	Regular catch up meeting with agent to discuss status and case progress	
					2021-01-20	Email	Correspondence regarding land referencing	
					2021-01-22	Email	Correspondence regarding land referencing	

CA (Compulsory acquisition), CAR (Compulsory acquisition of rights over land and temporary possession), TP (Temporary possession)  
CAS (Compulsory acquisition of subsoil), CASTPS (Compulsory acquisition of subsoil and temporary possession of land at the surface)

No.	Land interest name/organisation and land agent's name (if applicable)	Type of interest	Plot(s)	Land requirement	Status of negotiations with land interest	RR ref. no(s).
828 Cont'd					<p>2021-02-11 Meeting Regular catch up meeting with agent to discuss status and case progress</p> <p>2021-03-11 Meeting Regular catch up meeting with agent to discuss status and case progress</p> <p>2021-04-23 Meeting Regular catch up meeting with agent to discuss status and case progress</p> <p>2021-05-13 Meeting Regular catch up meeting with agent to discuss status and case progress</p> <p>2021-06-18 Meeting Regular catch up meeting with agent to discuss status and case progress</p> <p>2021-07-13 Meeting Regular catch up meeting with agent to discuss status and case progress</p> <p>2021-07-13 Letter Community Impacts consultation notification sent</p> <p>2021-07-20 Email Correspondence requesting a meeting and summarising the position to date including Applicant land requirements and proposed Heads of Terms agreement</p> <p>2021-07-28 Meeting Regular catch up meeting with agent to discuss status and case progress</p> <p>2021-08-20 Meeting Regular catch up meeting with agent to discuss status and case progress</p> <p>2021-09-15 Meeting Regular catch up meeting with agent to discuss status and case progress</p> <p>2021-09-28 Email Correspondence regarding survey consent form</p> <p>2021-10-13 Meeting Regular catch up meeting with agent to discuss status and case progress</p> <p>2021-11-10 Meeting Regular catch up meeting with agent to discuss status and case progress</p> <p>2022-02-07 Meeting Regular catch up meeting with agent to discuss status and case progress</p> <p>2022-03-01 Meeting Regular catch up meeting with agent to discuss status and case progress</p> <p>2022-04-04 Meeting Regular catch up meeting with agent to discuss status and case progress</p> <p>2022-05-03 Meeting Regular catch up meeting with agent to discuss status and case progress</p> <p>2022-05-13 Letter Local Refinement consultation notification sent</p>	

CA (Compulsory acquisition), CAR (Compulsory acquisition of rights over land and temporary possession), TP (Temporary possession)  
CAS (Compulsory acquisition of subsoil), CASTPS (Compulsory acquisition of subsoil and temporary possession of land at the surface)

No.	Land interest name/organisation and land agent's name (if applicable)	Type of interest	Plot(s)	Land requirement	Status of negotiations with land interest			RR ref. no(s).
828 Cont'd					2022-05-24	Letter	Local Refinement consultation extension notification sent	
					2022-05-30	Meeting	Regular catch up meeting with agent to discuss status and case progress	
					2022-06-21	Meeting	Regular catch up meeting with agent to discuss status and case progress	
					2022-07-25	Meeting	Regular catch up meeting with agent to discuss status and case progress	
					2022-08-15	Meeting	Discussion with agent regarding case progress	
					2022-09-05	Meeting	Regular catch up meeting with agent to discuss status and case progress	
					2022-09-05	Meeting	Regular update meeting with agent	
					2022-10-07	Meeting	Regular update meeting with agent	
					2022-11-28	Meeting	Regular update meeting with agent	
					2022-12-19	Meeting	Regular update meeting with agent	
					2023-01-08	Letter	Section 56 notification sent	
					2023-01-09	Meeting	Regular update meeting with agent	
					2023-02-06	Meeting	Regular update meeting with agent	
					2023-03-07	Meeting	Regular update meeting with agent	
					2023-04-12	Meeting	Regular update meeting with agent	
					2023-05-04	Meeting	Regular update meeting with agent	
					2023-05-22	Meeting	Regular update meeting with agent	
829	Sabrina Antoinette Sheila Roberts-Nunez	Cat 1 and 3	44-108	TP			An invitation to negotiate and acquire land interests by voluntary agreement has been sent by letter.	
					2020-07-13	Letter	Design Refinement consultation notification sent	N/A
					2020-09-29	Letter	An invitation has been sent to negotiate and acquire land interests by voluntary agreement	
					2021-07-13	Letter	Community Impacts consultation notification sent	

CA (Compulsory acquisition), CAR (Compulsory acquisition of rights over land and temporary possession), TP (Temporary possession)  
CAS (Compulsory acquisition of subsoil), CASTPS (Compulsory acquisition of subsoil and temporary possession of land at the surface)

No.	Land interest name/organisation and land agent's name (if applicable)	Type of interest	Plot(s)	Land require ment	Status of negotiations with land interest			RR ref. no(s).
829 Cont'd					2021-10-26	Letter	An invitation has been sent to negotiate and acquire land interests by voluntary agreement	
					2022-05-13	Letter	Local Refinement consultation notification sent	
					2022-05-24	Letter	Local Refinement consultation extension notification sent	
					2023-01-08	Letter	Section 56 notification sent	
830	Sabrina Sheila Roberts	Cat 1 and 3	44-108	TP	2020-07-13	Letter	An invitation to negotiate and acquire land interests by voluntary agreement has been sent by letter. Design Refinement consultation notification sent	N/A
					2020-09-29	Letter	An invitation has been sent to negotiate and acquire land interests by voluntary agreement	
					2021-07-13	Letter	Community Impacts consultation notification sent	
					2021-10-26	Letter	An invitation has been sent to negotiate and acquire land interests by voluntary agreement	
					2022-05-13	Letter	Local Refinement consultation notification sent	
					2022-05-24	Letter	Local Refinement consultation extension notification sent	
					2023-01-08	Letter	Section 56 notification sent	
831	Saint John's College Cambridge  Andrew Highwood - Savills UK Ltd (as agent)	Cat 1, 2 and 3	09-01	CA	2017-10-31	Letter	The Applicant was engaging with the landowner's agent on the basis of accommodation works and early voluntary agreement discussions. Subsequent Project changes now affect other land. The Applicant is engaging with the landowner's new agent and attempting to address the relevant representation. Order Limits update notification sent	RR-0999
			10-01	CA	2018-02-27	Email	Correspondence regarding survey access	
			10-02	TP	2018-05-30	Email	Correspondence regarding survey access	
			10-07	CAR	2018-07-12	Email	Correspondence regarding Order Limits update letter	
			10-12	CA	2018-08-20	Letter	Land Interest Questionnaire sent	
			10-13	CA	2018-09-26	Letter	Land Interest Questionnaire response	
			10-14	CA	2018-10-09	Letter	Section 42 Statutory consultation notification sent	

CA (Compulsory acquisition), CAR (Compulsory acquisition of rights over land and temporary possession), TP (Temporary possession)  
 CAS (Compulsory acquisition of subsoil), CASTPS (Compulsory acquisition of subsoil and temporary possession of land at the surface)



No.	Land interest name/organisation and land agent's name (if applicable)	Type of interest	Plot(s)	Land requirement	Status of negotiations with land interest			RR ref. no(s).
831 Cont'd			10-15	CA	2019-02-08	Letter	Land Interest Questionnaire reminder sent	
			10-16	CA	2019-03-20	Email	Correspondence requesting survey access	
			11-66	CA	2019-04-08	Email	Correspondence regarding Land Interest Questionnaire assistance	
			11-68	TP	2019-05-31	Email	Correspondence regarding survey works	
			11-69	TP	2019-08-15	Letter	2019 Post-Statutory consultation notification sent	
			11-70	CAR	2019-09-10	Email	Correspondence regarding Land Interest Questionnaire assistance	
			11-71	TP	2020-01-27	Letter	Supplementary consultation notification sent	
			11-72	CA	2020-02-10	Email	Correspondence regarding survey works	
			11-73	CAR	2020-02-12	Email	Correspondence regarding survey works	
			11-74	CA	2020-04-07	Email	Correspondence regarding survey licence	
			11-75	TP	2020-07-13	Letter	Design Refinement consultation notification sent	
			11-76	TP	2020-08-13	Phone Call	Conversation with agent to discuss land requirements and understand landowner's concern regarding access to retained land	
			11-77	CA	2020-09-29	Letter	An invitation has been sent to negotiate and acquire land interests by voluntary agreement	
			12-01	TP	2020-10-16	Email	Correspondence regarding interest in voluntary agreement and requesting further information about the Project	
			12-02	CAR	2020-11-13	Email	Correspondence regarding interest in voluntary agreement	
			13-52	CA	2021-01-14	Meeting	Discussion regarding Project proposals and Project design	
			13-65	CAR	2021-07-13	Letter	Community Impacts consultation notification sent	
			13-66	TP	2021-09-15	Email	Correspondence to agent with proposed formal commitment	
			13-69	TP	2021-10-26	Letter	An invitation has been sent to negotiate and acquire land interests by voluntary agreement	
			13-73	TP	2021-11-05	Email	Correspondence regarding voluntary agreement letter	
			13-77	TP	2021-11-18	Email	Correspondence regarding voluntary agreement and fee policy	
			13-91	CA	2022-01-06	Meeting	Discussion regarding voluntary agreement	

CA (Compulsory acquisition), CAR (Compulsory acquisition of rights over land and temporary possession), TP (Temporary possession)  
 CAS (Compulsory acquisition of subsoil), CASTPS (Compulsory acquisition of subsoil and temporary possession of land at the surface)

No.	Land interest name/organisation and land agent's name (if applicable)	Type of interest	Plot(s)	Land requirement	Status of negotiations with land interest	RR ref. no(s).
831 Cont'd					2022-02-01 Letter Environmental compensation landowner engagement notification sent 2022-02-02 Email Correspondence attaching environmental compensation landowner engagement letter 2022-02-02 Email Correspondence responding to agent queries and restating preference to reach voluntary agreement 2022-02-14 Letter Land Interest Questionnaire sent 2022-02-16 Email Correspondence regarding fee policy and Land Interest Questionnaires 2022-05-13 Letter Local Refinement consultation notification sent 2022-05-24 Letter Local Refinement consultation extension notification sent 2022-05-30 Email Correspondence regarding environmental compensation proposals and Local Refinement consultation 2022-06-01 Email Correspondence regarding instruction 2022-06-09 Email Correspondence requesting a meeting 2022-07-19 Email Correspondence regarding Local Refinement consultation response, environmental compensation proposals and requesting a meeting 2022-08-17 Meeting Discussion with landowner and new agent summarising land requirements and addressing initial queries 2022-08-25 Email Correspondence to agent summarising meeting and sending site selection methodology 2022-09-01 Letter Landowner engagement notification sent 2022-09-22 Meeting Discussion with agent on a without prejudice basis 2022-09-22 Meeting Without Prejudice meeting with landowners agent to recap Applicant land requirements, understand concerns and next steps 2022-11-02 Email Correspondence updating agent on DCO application and outlining Applicants standard voluntary acquisition terms 2022-11-10 Email Correspondence attaching Without Prejudice meeting notes and confirming the Applicant's willingness to consider any commitments which could reasonably mitigate landowner impacts 2023-01-08 Letter Section 56 notification sent 2023-01-09 Email To agent sending copy of s56 template letter and spreadsheet of client(s) recently receiving s56 letters	

CA (Compulsory acquisition), CAR (Compulsory acquisition of rights over land and temporary possession), TP (Temporary possession)  
 CAS (Compulsory acquisition of subsoil), CASTPS (Compulsory acquisition of subsoil and temporary possession of land at the surface)

No.	Land interest name/organisation and land agent's name (if applicable)	Type of interest	Plot(s)	Land requirement	Status of negotiations with land interest			RR ref. no(s).
831 Cont'd					2023-01-10	Email	Correspondence responding to agent request, signposting relevant DCO documents	
					2023-05-11	Email	Correspondence from agent seeking fee reimbursement for an expert witness	
					2023-05-16	Email	Correspondence to agent responding to landowners relevant representation and expert witness	
					2023-05-30	Email	Exchange of correspondence with expert witness seeking proposed agenda and availability for initial meeting	
832	Sally Langbridge	Cat 1 and 3	42-63	CA	2022-05-13	Letter	An invitation to negotiate and acquire land interests by voluntary agreement has been sent by letter. Local Refinement consultation notification sent	N/A
					2022-05-24	Letter	Local Refinement consultation extension notification sent	
					2022-09-07	Letter	An invitation has been sent to negotiate and acquire land interests by voluntary agreement	
					2023-01-08	Letter	Section 56 notification sent	
833	Sally Maria Keenan	Cat 1 and 3	25-25	CAR	2020-01-27	Letter	An invitation to negotiate and acquire land interests by voluntary agreement has been sent by letter. Supplementary consultation notification sent	N/A
			25-26	CAR	2020-07-13	Letter	Design Refinement consultation notification sent	
					2020-09-29	Letter	An invitation has been sent to negotiate and acquire land interests by voluntary agreement	
					2020-10-05	Email	Correspondence regarding voluntary agreement letter	
					2021-07-13	Letter	Community Impacts consultation notification sent	
					2021-10-26	Letter	An invitation has been sent to negotiate and acquire land interests by voluntary agreement	
					2022-05-13	Letter	Local Refinement consultation notification sent	
					2022-05-24	Letter	Local Refinement consultation extension notification sent	
834	Samantha Maria List	Cat 1 and 3	24-155	CA	2022-05-13	Letter	An invitation to negotiate and acquire land interests by voluntary agreement has been sent by letter. Local Refinement consultation notification sent	RR-0955

CA (Compulsory acquisition), CAR (Compulsory acquisition of rights over land and temporary possession), TP (Temporary possession)  
 CAS (Compulsory acquisition of subsoil), CASTPS (Compulsory acquisition of subsoil and temporary possession of land at the surface)

No.	Land interest name/organisation and land agent's name (if applicable)	Type of interest	Plot(s)	Land requirement	Status of negotiations with land interest			RR ref. no(s).
834 Cont'd					2022-05-24	Letter	Local Refinement consultation extension notification sent	
					2022-09-07	Letter	An invitation has been sent to negotiate and acquire land interests by voluntary agreement	
					2023-01-08	Letter	Section 56 notification sent	
835	Samantha Rose Blain Timothy Andrew Blain	Cat 1 and 3	25-86	CAR	2020-01-27	Letter	An invitation to negotiate and acquire land interests by voluntary agreement has been sent by letter. Supplementary consultation notification sent	N/A
					2020-07-13	Letter	Design Refinement consultation notification sent	
					2020-09-29	Letter	An invitation has been sent to negotiate and acquire land interests by voluntary agreement	
					2020-10-15	Email	Correspondence regarding voluntary agreement	
					2021-07-13	Letter	Community Impacts consultation notification sent	
					2021-10-26	Letter	An invitation has been sent to negotiate and acquire land interests by voluntary agreement	
					2022-05-13	Letter	Local Refinement consultation notification sent	
					2022-05-24	Letter	Local Refinement consultation extension notification sent	
					2023-01-08	Letter	Section 56 notification sent	
836	Samuel Andrew Smith	Cat 1 and 3	05-14	CAR	2022-08-18	Letter	An invitation has been sent to negotiate and acquire land interests by voluntary agreement. Local Refinement Consultation notification sent	N/A
					2022-09-07	Letter	An invitation has been sent to negotiate and acquire land interests by voluntary agreement	
					2023-01-08	Letter	Section 56 notification sent	
837	Samuel Arubisanara Afejuku	Cat 1 and 3	29-117	CA	2021-08-05	Letter	Property bought under the blight provisions by the Applicant. The occupier is a tenant of the Applicant occupying by way of an Assured Shorthold Tenancy. Possession will be sought under the AST first. Community Impacts consultation notification sent	N/A
					2022-05-13	Letter	Local Refinement consultation notification sent	
					2022-05-24	Letter	Local Refinement consultation extension notification sent	

CA (Compulsory acquisition), CAR (Compulsory acquisition of rights over land and temporary possession), TP (Temporary possession)  
 CAS (Compulsory acquisition of subsoil), CASTPS (Compulsory acquisition of subsoil and temporary possession of land at the surface)

No.	Land interest name/organisation and land agent's name (if applicable)	Type of interest	Plot(s)	Land requirement	Status of negotiations with land interest			RR ref. no(s).
837 Cont'd					2023-01-08	Letter	Section 56 notification sent	
838	Samuel Paul John Jenkinson	Cat 1	10-20 10-27	CA CA	2023-01-08	Letter	The Applicant has met with the landowner who is aware of the Project proposals to acquire land for nitrogen deposition compensation. Following a meeting with the landowner on 11/10/22 there has been no further engagement from the landowner. Section 56 notification sent	N/A
839	Sandra Lee Bush	Cat 1 and 3	26-39	CAR	2020-01-27	Letter	An invitation to negotiate and acquire land interests by voluntary agreement has been sent by letter. Supplementary consultation notification sent	N/A
					2020-07-13	Letter	Design Refinement consultation notification sent	
					2020-09-29	Letter	An invitation has been sent to negotiate and acquire land interests by voluntary agreement	
					2021-07-13	Letter	Community Impacts consultation notification sent	
					2021-10-26	Letter	An invitation has been sent to negotiate and acquire land interests by voluntary agreement	
					2022-05-13	Letter	Local Refinement consultation notification sent	
					2022-05-24	Letter	Local Refinement consultation extension notification sent	
					2023-01-08	Letter	Section 56 notification sent	
840	Sarabjit Singh Mahon	Cat 1 and 3	09-59	TP	2022-05-13	Letter	An invitation to negotiate and acquire land interests by voluntary agreement has been sent by letter. Local Refinement consultation notification sent	N/A
					2022-05-24	Letter	Local Refinement consultation extension notification sent	
					2022-09-07	Letter	An invitation has been sent to negotiate and acquire land interests by voluntary agreement	
					2023-01-08	Letter	Section 56 notification sent	
841	Sarah Amanda Jane Ramsay	Cat 1 and 3	33-283	CAR	2020-07-13	Letter	An invitation to negotiate and acquire land interests by voluntary agreement has been sent by letter. Design Refinement consultation notification sent	N/A

CA (Compulsory acquisition), CAR (Compulsory acquisition of rights over land and temporary possession), TP (Temporary possession)  
 CAS (Compulsory acquisition of subsoil), CASTPS (Compulsory acquisition of subsoil and temporary possession of land at the surface)

No.	Land interest name/organisation and land agent's name (if applicable)	Type of interest	Plot(s)	Land require ment	Status of negotiations with land interest		RR ref. no(s).	
841 Cont'd					2020-09-29	Letter	An invitation has been sent to negotiate and acquire land interests by voluntary agreement	
					2020-10-01	Email	Correspondence regarding voluntary agreement letter	
					2021-01-19	Letter	Correspondence sending voluntary licence agreement	
					2021-07-13	Letter	Community Impacts consultation notification sent	
					2021-10-26	Letter	An invitation has been sent to negotiate and acquire land interests by voluntary agreement	
					2022-05-13	Letter	Local Refinement consultation notification sent	
					2022-05-24	Letter	Local Refinement consultation extension notification sent	
					2023-01-08	Letter	Section 56 notification sent	
842	Sarah Jane MacFadzean	Cat 1 and 3	43-79	TP	2020-02-18	Letter	An invitation to negotiate and acquire land interests by voluntary agreement has been sent by letter.	N/A
					2020-07-13	Letter	Supplementary consultation notification sent	
					2020-09-29	Letter	Design Refinement consultation notification sent	
					2020-09-29	Letter	An invitation has been sent to negotiate and acquire land interests by voluntary agreement	
					2021-07-13	Letter	Community Impacts consultation notification sent	
					2021-10-26	Letter	An invitation has been sent to negotiate and acquire land interests by voluntary agreement	
					2022-05-13	Letter	Local Refinement consultation notification sent	
					2022-05-24	Letter	Local Refinement consultation extension notification sent	
					2023-01-08	Letter	Section 56 notification sent	
843	Sarah Joan Kholia	Cat 1 and 3	30-21	TP	2022-05-13	Letter	An invitation to negotiate and acquire land interests by voluntary agreement has been sent by letter.	N/A
					2022-05-13	Letter	Local Refinement consultation notification sent	
					2022-05-24	Letter	Local Refinement consultation extension notification sent	
					2022-09-07	Letter	An invitation has been sent to negotiate and acquire land interests by voluntary agreement	

CA (Compulsory acquisition), CAR (Compulsory acquisition of rights over land and temporary possession), TP (Temporary possession)  
 CAS (Compulsory acquisition of subsoil), CASTPS (Compulsory acquisition of subsoil and temporary possession of land at the surface)

No.	Land interest name/organisation and land agent's name (if applicable)	Type of interest	Plot(s)	Land require ment	Status of negotiations with land interest			RR ref. no(s).
843 Cont'd					2023-01-08	Letter	Section 56 notification sent	
844	Sarah Louise Webb	Cat 1 and 3	25-72	CAR	2022-05-13	Letter	An invitation to negotiate and acquire land interests by voluntary agreement has been sent by letter. Local Refinement consultation notification sent	N/A
					2022-05-24	Letter	Local Refinement consultation extension notification sent	
					2022-09-07	Letter	An invitation has been sent to negotiate and acquire land interests by voluntary agreement	
					2023-01-08	Letter	Section 56 notification sent	
845	Sarah Mark-Wardlaw	Cat 1 and 3	12-47	TP	2021-10-26	Letter	An invitation to negotiate and acquire land interests by voluntary agreement has been sent by letter. An invitation has been sent to negotiate and acquire land interests by voluntary agreement	N/A
					2023-01-08	Letter	Section 56 notification sent	
846	Satvinder Singh Bansal	Cat 1 and 3	26-42	CAR	2020-01-27	Letter	An invitation to negotiate and acquire land interests by voluntary agreement has been sent by letter. Supplementary consultation notification sent	N/A
					2020-07-13	Letter	Design Refinement consultation notification sent	
					2020-09-29	Letter	An invitation has been sent to negotiate and acquire land interests by voluntary agreement	
					2021-07-13	Letter	Community Impacts consultation notification sent	
					2021-10-26	Letter	An invitation has been sent to negotiate and acquire land interests by voluntary agreement	
					2022-05-13	Letter	Local Refinement consultation notification sent	
					2022-05-24	Letter	Local Refinement consultation extension notification sent	
					2023-01-08	Letter	Section 56 notification sent	
847	Satwinder Kaur Jheeta Satwinder Singh	Cat 1 and 3	25-58	CAR	2020-01-27	Letter	An invitation to negotiate and acquire land interests by voluntary agreement has been sent by letter. Supplementary consultation notification sent	N/A
					2020-07-13	Letter	Design Refinement consultation notification sent	

CA (Compulsory acquisition), CAR (Compulsory acquisition of rights over land and temporary possession), TP (Temporary possession)  
 CAS (Compulsory acquisition of subsoil), CASTPS (Compulsory acquisition of subsoil and temporary possession of land at the surface)

No.	Land interest name/organisation and land agent's name (if applicable)	Type of interest	Plot(s)	Land require ment	Status of negotiations with land interest	RR ref. no(s).
847 Cont'd					2020-09-29 Letter An invitation has been sent to negotiate and acquire land interests by voluntary agreement 2021-07-13 Letter Community Impacts consultation notification sent 2021-10-26 Letter An invitation has been sent to negotiate and acquire land interests by voluntary agreement 2022-05-13 Letter Local Refinement consultation notification sent 2022-05-24 Letter Local Refinement consultation extension notification sent 2023-01-08 Letter Section 56 notification sent	
848	Scott Anthony Major	Cat 1 and 3	28-73 28-74	CAR CA	An invitation to negotiate and acquire land interests by voluntary agreement has been sent by letter. 2018-10-09 Letter Section 42 Statutory consultation notification sent 2018-10-09 Letter Land Interest Questionnaire sent 2019-02-08 Letter Land Interest Questionnaire reminder sent 2019-02-15 Letter Land Interest Questionnaire sent 2020-01-27 Letter Supplementary consultation notification sent 2020-07-13 Letter Design Refinement consultation notification sent 2020-09-29 Letter An invitation has been sent to negotiate and acquire land interests by voluntary agreement 2021-07-13 Letter Community Impacts consultation notification sent 2021-10-26 Letter An invitation has been sent to negotiate and acquire land interests by voluntary agreement 2021-12-09 Email Correspondence regarding interest in voluntary agreement 2021-12-23 Email Correspondence sending voluntary licence agreement 2022-05-13 Letter Local Refinement consultation notification sent 2022-05-24 Letter Local Refinement consultation extension notification sent 2023-01-08 Letter Section 56 notification sent	N/A
849					An invitation to negotiate and acquire land interests by voluntary agreement has been sent by letter.	

CA (Compulsory acquisition), CAR (Compulsory acquisition of rights over land and temporary possession), TP (Temporary possession)  
 CAS (Compulsory acquisition of subsoil), CASTPS (Compulsory acquisition of subsoil and temporary possession of land at the surface)



No.	Land interest name/organisation and land agent's name (if applicable)	Type of interest	Plot(s)	Land requirement	Status of negotiations with land interest	RR ref. no(s).
849 Cont'd	Sean Andrew Fetterplace	Cat 1 and 3	33-286	CAR	2020-07-13 Letter Design Refinement consultation notification sent 2020-09-29 Letter An invitation has been sent to negotiate and acquire land interests by voluntary agreement 2021-07-13 Letter Community Impacts consultation notification sent 2021-10-26 Letter An invitation has been sent to negotiate and acquire land interests by voluntary agreement 2022-05-13 Letter Local Refinement consultation notification sent 2022-05-24 Letter Local Refinement consultation extension notification sent 2023-01-08 Letter Section 56 notification sent	N/A
850	Sean Anthony Delaney	Cat 1 and 3	43-84	TP	An invitation to negotiate and acquire land interests by voluntary agreement has been sent by letter. 2020-01-27 Letter Supplementary consultation notification sent 2020-07-13 Letter Design Refinement consultation notification sent 2020-09-29 Letter An invitation has been sent to negotiate and acquire land interests by voluntary agreement 2021-07-13 Letter Community Impacts consultation notification sent 2021-10-26 Letter An invitation has been sent to negotiate and acquire land interests by voluntary agreement 2022-05-13 Letter Local Refinement consultation notification sent 2022-05-24 Letter Local Refinement consultation extension notification sent 2023-01-08 Letter Section 56 notification sent	N/A
851	Services Support (Gravesend) Limited	Cat 1, 2 and 3	15-04	TP	An invitation to negotiate and acquire land interests by voluntary agreement has been sent by letter. 2018-08-20 Letter Land Interest Questionnaire sent 2018-10-18 Letter Land Interest Questionnaire response 2019-08-15 Letter 2019 Post-Statutory consultation notification sent 2020-01-27 Letter Supplementary consultation notification sent 2020-07-13 Letter Design Refinement consultation notification sent	N/A

CA (Compulsory acquisition), CAR (Compulsory acquisition of rights over land and temporary possession), TP (Temporary possession)  
 CAS (Compulsory acquisition of subsoil), CASTPS (Compulsory acquisition of subsoil and temporary possession of land at the surface)

No.	Land interest name/organisation and land agent's name (if applicable)	Type of interest	Plot(s)	Land requirement	Status of negotiations with land interest	RR ref. no(s).
851 Cont'd					2020-09-29 Letter An invitation has been sent to negotiate and acquire land interests by voluntary agreement 2021-07-13 Letter Community Impacts consultation notification sent 2021-10-26 Letter An invitation has been sent to negotiate and acquire land interests by voluntary agreement 2022-05-13 Letter Local Refinement consultation notification sent 2022-05-24 Letter Local Refinement consultation extension notification sent 2023-01-08 Letter Section 56 notification sent	
852	Seventyholds Limited Oliver Lukies - Strutt and Parker (as agent)	Cat 1, 2 and 3	27-01 27-03 27-05 27-14 27-15 27-22 27-23 27-24 27-27 27-28 27-45 27-47 27-48 27-57	CAR CA CA CA CA CA CA CA CAR CA CAR CAR CAR CAR	The Applicant has been engaging with the landowner's agent on Project land requirements and has addressed the relevant representation. The Applicant is engaging on the basis of mitigating impacts on land at Stanford Road. 2017-04-12 Letter Preferred Route Announcement notification sent 2017-08-17 Letter Survey access request sent 2017-10-31 Letter Order Limits update notification sent 2018-06-25 Letter Land Interest Questionnaire sent 2018-08-22 Phone Call Conversation regarding Land Interest Questionnaire 2018-10-09 Letter Section 42 Statutory consultation notification sent 2018-10-09 Letter Land Interest Questionnaire sent 2019-08-15 Letter 2019 Post-Statutory consultation notification sent 2020-01-27 Letter Supplementary consultation notification sent 2020-02-04 Email Correspondence outlining structure of voluntary land agreement for part of land at Stanford Road, Orsett 2020-03-16 Letter Land Interest Questionnaire sent 2020-04-07 Email Correspondence attaching Heads of Terms agreement 2020-04-08 Email Correspondence from agent regarding Heads of Terms agreement 2020-06-01 Email Correspondence clarifying agent queries and valuation approach	RR-0975

CA (Compulsory acquisition), CAR (Compulsory acquisition of rights over land and temporary possession), TP (Temporary possession)  
 CAS (Compulsory acquisition of subsoil), CASTPS (Compulsory acquisition of subsoil and temporary possession of land at the surface)

No.	Land interest name/organisation and land agent's name (if applicable)	Type of interest	Plot(s)	Land requirement	Status of negotiations with land interest			RR ref. no(s).
852 Cont'd			27-58	CAR	2020-06-02	Meeting	Discussion regarding proposed Section 253 agreement	
			27-59	CAR	2020-06-02	Email	Correspondence updating Heads of Terms agreement to a Section 253 agreement	
			27-60	CAR	2020-06-11	Email	Correspondence regarding draft survey consent form	
			27-61	CAR	2020-06-15	Email	Correspondence suggesting amendments to Section 253 Heads of Terms	
			27-62	CAR	2020-06-29	Email	Correspondence regarding survey access	
			28-116	CA	2020-07-13	Letter	Design Refinement consultation notification sent	
			28-124	CAR	2020-08-17	Phone Call	Conversation with agent updating on proposed Section 253 agreement timeline and amendments	
			28-127	CAR	2020-09-17	Email	Correspondence attaching refined Heads of Terms following landowner comments	
			28-130	TP	2020-09-25	Meeting	Discussion with agent responding to queries on voluntary agreement and regarding compensation	
			28-140	CA	2020-09-29	Letter	An invitation has been sent to negotiate and acquire land interests by voluntary agreement	
			28-142	CA	2021-01-11	Letter	Land Interest Questionnaire sent	
			30-42	TP	2021-04-27	Email	Correspondence requesting survey access	
			30-76	CAR	2021-07-13	Letter	Community Impacts consultation notification sent	
			30-78	CAR	2021-10-26	Letter	An invitation has been sent to negotiate and acquire land interests by voluntary agreement	
			30-80	CAR	2022-02-01	Letter	Environmental compensation landowner engagement notification sent	
			31-06	TP	2022-02-02	Email	Correspondence regarding engagement on environmental compensation proposals	
			31-12	CA	2022-02-04	Meeting	Discussion regarding environmental compensation proposals	
			31-19	TP	2022-02-14	Letter	Land Interest Questionnaire sent	
			32-144	CAR	2022-03-31	Email	Correspondence regarding survey access request	
			32-149	TP	2022-05-13	Letter	Local Refinement consultation notification sent	
			32-178	CAR	2022-05-24	Letter	Local Refinement consultation extension notification sent	

CA (Compulsory acquisition), CAR (Compulsory acquisition of rights over land and temporary possession), TP (Temporary possession)  
CAS (Compulsory acquisition of subsoil), CASTPS (Compulsory acquisition of subsoil and temporary possession of land at the surface)

No.	Land interest name/organisation and land agent's name (if applicable)	Type of interest	Plot(s)	Land requirement	Status of negotiations with land interest			RR ref. no(s).
852 Cont'd			32-183	TP	2022-06-17	Email	Correspondence regarding survey access request	
			33-219	CAR	2022-08-31	Email	Correspondence to agent responding to consultation enquires and proposing meeting to consider mitigation of Project impacts	
			33-229	CAR	2022-09-15	Email	Discussion with agent to discuss Project land requirements, address impacts and agree to cooperate in order to mitigate impacts	
			34-12	CA	2022-10-11	Email	Correspondence to agent following meeting addressing actions	
			34-37	CA	2023-01-08	Letter	Section 56 notification sent	
			34-38	CAR	2023-03-30	Email	Correspondence to agent responding to landowners relevant representation and sharing Limits of Deviation at Stanford Road	
			34-39	CAR	2023-04-26	Email	Correspondence to agent attaching Limits of Deviation as a CAD file	
853	Shafeeq Ahmed	Cat 1 and 3	26-46	CAR	2021-08-10	Letter	An invitation to negotiate and acquire land interests by voluntary agreement has been sent by letter. Community Impacts consultation notification sent	N/A
					2021-10-26	Letter	An invitation has been sent to negotiate and acquire land interests by voluntary agreement	
					2022-05-13	Letter	Local Refinement consultation notification sent	
					2022-05-24	Letter	Local Refinement consultation extension notification sent	
					2023-01-08	Letter	Section 56 notification sent	
854	Shanie Weeden	Cat 1 and 3	33-205	CAR	2018-10-09	Letter	An invitation to negotiate and acquire land interests by voluntary agreement has been sent by letter. Section 42 Statutory consultation notification sent	N/A
					2018-10-09	Letter	Land Interest Questionnaire sent	
					2019-02-08	Letter	Land Interest Questionnaire reminder sent	
					2019-07-03	Letter	Land Interest Questionnaire response	
					2020-01-27	Letter	Supplementary consultation notification sent	
					2020-07-13	Letter	Design Refinement consultation notification sent	
					2020-09-29	Letter	An invitation has been sent to negotiate and acquire land interests by voluntary agreement	

CA (Compulsory acquisition), CAR (Compulsory acquisition of rights over land and temporary possession), TP (Temporary possession)  
CAS (Compulsory acquisition of subsoil), CASTPS (Compulsory acquisition of subsoil and temporary possession of land at the surface)

No.	Land interest name/organisation and land agent's name (if applicable)	Type of interest	Plot(s)	Land require ment	Status of negotiations with land interest			RR ref. no(s).
854 Cont'd					2021-07-13	Letter	Community Impacts consultation notification sent	
					2021-10-26	Letter	An invitation has been sent to negotiate and acquire land interests by voluntary agreement	
					2022-05-13	Letter	Local Refinement consultation notification sent	
					2022-05-24	Letter	Local Refinement consultation extension notification sent	
					2023-01-08	Letter	Section 56 notification sent	
855	Shannon L Baker	Cat 1	29-40	CA	Occupier at Gammonfields Way Travellers site. Occupied by way of a licence agreement from Thurrock Council. On site consultation events have been held and attended by Thurrock Council representatives and members of the travelling community to seek feedback on alternative relocation options for this site. During COVID-19 options and engagement were shared via a private Facebook Group as well as engagement by the Traveller Liaison Officer for Thurrock Council. New site agreed in principle by both Thurrock as the Freeholder and by the occupiers. All occupiers will be relocated onto the new site and discussions are ongoing to agree the final details of the design of the site layout. This will enable an indicative plan to be agreed.			N/A
					2018-11-27	Meeting	On site consultation event	
					2019-12-05	Meeting	On site consultation event	
					2020-02-24	Meeting	On site consultation event	
					2020-07-13	Letter	Design Refinement consultation notification sent	
					2020-07-13	Meeting	On site consultation event	
					2021-07-13	Letter	Community Impacts consultation notification sent	
					2022-05-13	Letter	Local Refinement consultation notification sent	
					2022-05-24	Letter	Local Refinement consultation extension notification sent	
					2022-07-07	Letter	Engagement seeking feedback on proposals for final site and pitch layout	
					2023-01-08	Letter	Section 56 notification sent	

CA (Compulsory acquisition), CAR (Compulsory acquisition of rights over land and temporary possession), TP (Temporary possession)  
 CAS (Compulsory acquisition of subsoil), CASTPS (Compulsory acquisition of subsoil and temporary possession of land at the surface)

No.	Land interest name/organisation and land agent's name (if applicable)	Type of interest	Plot(s)	Land requirement	Status of negotiations with land interest	RR ref. no(s).
856	Share Speak Limited	Cat 1 and 3	39-48 39-51	CA CA	<p>An invitation has been sent to negotiate and acquire subsoil interests up to the half-width of the highway by voluntary agreement and would be progressed if requested.</p> <p>2018-10-09 Letter Section 42 Statutory consultation notification sent</p> <p>2018-10-09 Letter Land Interest Questionnaire sent</p> <p>2019-02-08 Letter Land Interest Questionnaire reminder sent</p> <p>2019-08-15 Letter 2019 Post-Statutory consultation notification sent</p> <p>2020-01-27 Letter Supplementary consultation notification sent</p> <p>2020-07-13 Letter Design Refinement consultation notification sent</p> <p>2020-09-29 Letter An invitation has been sent to negotiate and acquire land interests by voluntary agreement</p> <p>2020-11-11 Email Correspondence regarding Design Refinement consultation letter and compensation</p> <p>2021-06-25 Email Correspondence regarding voluntary agreement</p> <p>2021-07-13 Letter Community Impacts consultation notification sent</p> <p>2022-05-13 Letter Local Refinement consultation notification sent</p> <p>2022-05-24 Letter Local Refinement consultation extension notification sent</p> <p>2023-01-08 Letter Section 56 notification sent</p>	N/A
857	Sharon Ann Nolan	Cat 1 and 3	33-238	CAR	<p>An invitation to negotiate and acquire land interests by voluntary agreement has been sent by letter.</p> <p>2018-10-09 Letter Section 42 Statutory consultation notification sent</p> <p>2018-10-09 Letter Land Interest Questionnaire sent</p> <p>2020-01-27 Letter Supplementary consultation notification sent</p> <p>2020-03-16 Letter Land Interest Questionnaire sent</p> <p>2020-07-02 Letter Land Interest Questionnaire response</p> <p>2020-07-13 Letter Design Refinement consultation notification sent</p>	N/A

CA (Compulsory acquisition), CAR (Compulsory acquisition of rights over land and temporary possession), TP (Temporary possession)  
 CAS (Compulsory acquisition of subsoil), CASTPS (Compulsory acquisition of subsoil and temporary possession of land at the surface)

No.	Land interest name/organisation and land agent's name (if applicable)	Type of interest	Plot(s)	Land require ment	Status of negotiations with land interest			RR ref. no(s).
857 Cont'd					2021-07-13	Letter	Community Impacts consultation notification sent	
					2022-05-13	Letter	Local Refinement consultation notification sent	
					2022-05-24	Letter	Local Refinement consultation extension notification sent	
					2023-01-08	Letter	Section 56 notification sent	
858	Shaun Osborne  Mike Holland - Holland Land & Property LTD (as agent)	Cat 1, 2 and 3	22-97  22-100	CA  CA	2019-08-15	Letter	The Applicant has written to the landowner via the agent as it is understood the landowner resides overseas. The Applicant is in regular contact with the agent who represents many other local landowners and is fully aware of the Project and it impacts on his client's land.  2019 Post-Statutory consultation notification sent	RR-1074
					2020-03-16	Letter	Land Interest Questionnaire sent	
					2020-07-13	Letter	Design Refinement consultation notification sent	
					2021-07-13	Letter	Community Impacts consultation notification sent	
					2022-05-13	Letter	Local Refinement consultation notification sent	
					2022-05-24	Letter	Local Refinement consultation extension notification sent	
					2023-01-08	Letter	Section 56 notification sent	
859	Sheenagh Pontifex	Cat 1 and 3	09-47	TP	2020-01-27	Letter	An invitation to negotiate and acquire land interests by voluntary agreement has been sent by letter. Supplementary consultation notification sent	N/A
					2020-07-13	Letter	Design Refinement consultation notification sent	
					2020-09-29	Letter	An invitation has been sent to negotiate and acquire land interests by voluntary agreement	
					2021-07-13	Letter	Community Impacts consultation notification sent	
					2021-10-26	Letter	An invitation has been sent to negotiate and acquire land interests by voluntary agreement	
					2022-05-13	Letter	Local Refinement consultation notification sent	
					2022-05-24	Letter	Local Refinement consultation extension notification sent	
					2023-01-08	Letter	Section 56 notification sent	

CA (Compulsory acquisition), CAR (Compulsory acquisition of rights over land and temporary possession), TP (Temporary possession)  
CAS (Compulsory acquisition of subsoil), CASTPS (Compulsory acquisition of subsoil and temporary possession of land at the surface)

No.	Land interest name/organisation and land agent's name (if applicable)	Type of interest	Plot(s)	Land requirement	Status of negotiations with land interest			RR ref. no(s).
860	Sheila Rosemary Holgate	Cat 1 and 3	09-08	TP	2020-09-29	Letter	An invitation to negotiate and acquire land interests by voluntary agreement has been sent by letter. An invitation has been sent to negotiate and acquire land interests by voluntary agreement	N/A
					2020-10-09	Email	Correspondence regarding voluntary agreement letter	
					2021-07-13	Letter	Community Impacts consultation notification sent	
					2021-10-26	Letter	An invitation has been sent to negotiate and acquire land interests by voluntary agreement	
					2022-05-13	Letter	Local Refinement consultation notification sent	
					2022-05-24	Letter	Local Refinement consultation extension notification sent	
					2023-01-08	Letter	Section 56 notification sent	
861	Shelinder Bhurji	Cat 1 and 3	06-114	CAR	2020-07-13	Letter	An invitation to negotiate and acquire land interests by voluntary agreement has been sent by letter. Design Refinement consultation notification sent	N/A
					2020-09-29	Letter	An invitation has been sent to negotiate and acquire land interests by voluntary agreement	
					2021-07-13	Letter	Community Impacts consultation notification sent	
					2021-10-26	Letter	An invitation has been sent to negotiate and acquire land interests by voluntary agreement	
					2022-05-13	Letter	Local Refinement consultation notification sent	
					2022-05-24	Letter	Local Refinement consultation extension notification sent	
					2023-01-08	Letter	Section 56 notification sent	
862	Shelley Anne Steenhuis	Cat 1 and 3	05-11	CAR	2020-01-27	Letter	An invitation to negotiate and acquire land interests by voluntary agreement has been sent by letter. Supplementary consultation notification sent	N/A
					2020-07-13	Letter	Design Refinement consultation notification sent	
					2020-09-29	Letter	An invitation has been sent to negotiate and acquire land interests by voluntary agreement	
					2021-07-13	Letter	Community Impacts consultation notification sent	

CA (Compulsory acquisition), CAR (Compulsory acquisition of rights over land and temporary possession), TP (Temporary possession)  
 CAS (Compulsory acquisition of subsoil), CASTPS (Compulsory acquisition of subsoil and temporary possession of land at the surface)



No.	Land interest name/organisation and land agent's name (if applicable)	Type of interest	Plot(s)	Land require ment	Status of negotiations with land interest			RR ref. no(s).
862 Cont'd					2021-10-26	Letter	An invitation has been sent to negotiate and acquire land interests by voluntary agreement	
					2022-05-13	Letter	Local Refinement consultation notification sent	
					2022-05-24	Letter	Local Refinement consultation extension notification sent	
					2023-01-08	Letter	Section 56 notification sent	
863	Shelley Ratty	Cat 1 and 3	12-36	TP	2020-01-27	Letter	An invitation to negotiate and acquire land interests by voluntary agreement has been sent by letter. Supplementary consultation notification sent	N/A
			12-37	TP	2020-07-13	Letter	Design Refinement consultation notification sent	
			12-38	TP	2020-09-29	Letter	An invitation has been sent to negotiate and acquire land interests by voluntary agreement	
					2021-07-13	Letter	Community Impacts consultation notification sent	
					2021-10-26	Letter	An invitation has been sent to negotiate and acquire land interests by voluntary agreement	
					2022-05-13	Letter	Local Refinement consultation notification sent	
					2022-05-24	Letter	Local Refinement consultation extension notification sent	
					2023-01-08	Letter	Section 56 notification sent	
864	Sherman Investments Limited	Cat 1 and 3	06-78	CAR	2017-04-24	Phone Call	The Applicant has met with the landowner who is aware of the Project proposals and the subsoil interest up to the half-width of the highway. An invitation has been sent to negotiate and acquire land interests by voluntary agreement. Conversation regarding Order Limits and Statutory consultation	N/A
			06-96	CAR	2017-06-22	Phone Call	Conversation to arrange a meeting	
					2017-06-23	Meeting	Discussion regarding Project update and Project timeline	
					2017-08-17	Letter	Survey access request sent	
					2018-03-26	Email	Correspondence requesting a meeting	
					2018-03-29	Phone Call	Conversation regarding Project update	

CA (Compulsory acquisition), CAR (Compulsory acquisition of rights over land and temporary possession), TP (Temporary possession)  
 CAS (Compulsory acquisition of subsoil), CASTPS (Compulsory acquisition of subsoil and temporary possession of land at the surface)

No.	Land interest name/organisation and land agent's name (if applicable)	Type of interest	Plot(s)	Land requirement	Status of negotiations with land interest			RR ref. no(s).
864 Cont'd					2018-05-04	Phone Call	Conversation regarding effect of Project on property and Project timeline	
					2018-10-09	Letter	Land Interest Questionnaire sent	
					2018-11-22	Email	Correspondence requesting Land Interest Questionnaire assistance	
					2018-12-04	Letter	Land Interest Questionnaire response	
					2018-12-05	Meeting	Discussion regarding Land Interest Questionnaire	
					2019-01-11	Email	Correspondence requesting survey access	
					2019-02-11	Email	Correspondence regarding survey access	
					2019-08-15	Letter	2019 Post-Statutory consultation notification sent	
					2020-01-27	Letter	Supplementary consultation notification sent	
					2020-07-13	Letter	Design Refinement consultation notification sent	
					2020-09-29	Letter	An invitation has been sent to negotiate and acquire land interests by voluntary agreement	
					2021-07-13	Letter	Community Impacts consultation notification sent	
					2021-10-26	Letter	An invitation has been sent to negotiate and acquire land interests by voluntary agreement	
					2022-05-13	Letter	Local Refinement consultation notification sent	
					2022-05-24	Letter	Local Refinement consultation extension notification sent	
					2023-01-08	Letter	Section 56 notification sent	
865	Shirley Ann Johnson	Cat 1 and 3	12-25	TP			An invitation to negotiate and acquire land interests by voluntary agreement has been sent by letter.	
					2020-01-27	Letter	Supplementary consultation notification sent	N/A
					2020-07-13	Letter	Design Refinement consultation notification sent	
					2020-09-29	Letter	An invitation has been sent to negotiate and acquire land interests by voluntary agreement	
					2021-07-13	Letter	Community Impacts consultation notification sent	
					2021-10-26	Letter	An invitation has been sent to negotiate and acquire land interests by voluntary agreement	

CA (Compulsory acquisition), CAR (Compulsory acquisition of rights over land and temporary possession), TP (Temporary possession)  
CAS (Compulsory acquisition of subsoil), CASTPS (Compulsory acquisition of subsoil and temporary possession of land at the surface)

No.	Land interest name/organisation and land agent's name (if applicable)	Type of interest	Plot(s)	Land requirement	Status of negotiations with land interest			RR ref. no(s).
865 Cont'd					2022-05-13	Letter	Local Refinement consultation notification sent	
					2022-05-24	Letter	Local Refinement consultation extension notification sent	
					2023-01-08	Letter	Section 56 notification sent	
866	Shirley Peggy Boozer	Cat 1, 2 and 3	02-07 02-08 02-09 02-10	CAR CAR CAR CAR	2022-02-01 2022-02-14 2022-03-10 2022-05-13 2022-05-24 2022-09-07 2023-01-08	Letter Letter Letter Letter Letter Letter Letter	An invitation to negotiate and acquire land interests by voluntary agreement has been sent by letter. Environmental compensation landowner engagement notification sent Land Interest Questionnaire sent Survey access request sent Local Refinement consultation notification sent Local Refinement consultation extension notification sent An invitation has been sent to negotiate and acquire land interests by voluntary agreement Section 56 notification sent	N/A
867	Shona Rachael Thomson	Cat 1 and 3	33-108 33-112 33-114	CAR CAR CAR	2023-01-08 2023-06-28	Letter Letter	An invitation to negotiate and acquire land interests by voluntary agreement has been sent by letter. Section 56 notification sent An invitation has been sent to negotiate and acquire land interests by voluntary agreement	N/A
868	Siena Chea	Cat 1 and 3	09-16	TP	2020-01-27 2020-07-13 2020-09-29 2021-07-13 2021-10-26	Letter Letter Letter Letter Letter	An invitation to negotiate and acquire land interests by voluntary agreement has been sent by letter. Supplementary consultation notification sent Design Refinement consultation notification sent An invitation has been sent to negotiate and acquire land interests by voluntary agreement Community Impacts consultation notification sent An invitation has been sent to negotiate and acquire land interests by voluntary agreement	N/A

CA (Compulsory acquisition), CAR (Compulsory acquisition of rights over land and temporary possession), TP (Temporary possession)  
CAS (Compulsory acquisition of subsoil), CASTPS (Compulsory acquisition of subsoil and temporary possession of land at the surface)

No.	Land interest name/organisation and land agent's name (if applicable)	Type of interest	Plot(s)	Land require ment	Status of negotiations with land interest			RR ref. no(s).
868 Cont'd					2022-05-13	Letter	Local Refinement consultation notification sent	
					2022-05-24	Letter	Local Refinement consultation extension notification sent	
					2023-01-08	Letter	Section 56 notification sent	
869	Similolu Akinnusi	Cat 1 and 3	29-120	CA			Property bought under the blight provisions by the Applicant. The occupier is a tenant of the Applicant occupying by way of an Assured Shorthold Tenancy. Possession will be sought under the AST first.	N/A
					2021-01-19	Letter	Land Interest Questionnaire sent	
					2021-07-13	Letter	Community Impacts consultation notification sent	
					2022-05-13	Letter	Local Refinement consultation notification sent	
					2022-05-24	Letter	Local Refinement consultation extension notification sent	
					2023-01-08	Letter	Section 56 notification sent	
870	Simon John Hansford Suzanne Jane Hansford Charles Oliver - Caxtons (as agent)	Cat 1 and 3	04-222 04-225 04-240 04-242	CA CAR CA CA			The Applicant is in contact with the landowner and agent who are aware of the impacts of the Project on the property which is mainly outside of the Order Limits. An invitation to negotiate and acquire land interests by voluntary agreement has been sent by letter.	N/A
					2017-10-31	Letter	Order Limits update notification sent	
					2018-05-14	Letter	Land Interest Questionnaire sent	
					2018-05-24	Letter	Land Interest Questionnaire response	
					2018-07-11	Email	Correspondence regarding Order Limits update	
					2018-08-20	Letter	Land Interest Questionnaire sent	
					2018-09-17	Letter	Land Interest Questionnaire response	
					2018-10-09	Letter	Section 42 Statutory consultation notification sent	
					2018-10-19	Meeting	Discussion regarding unregistered land	
					2019-01-11	Email	Correspondence regarding survey access	
					2019-08-15	Letter	2019 Post-Statutory consultation notification sent	
					2019-08-17	Letter	Land Interest Questionnaire response	

CA (Compulsory acquisition), CAR (Compulsory acquisition of rights over land and temporary possession), TP (Temporary possession)  
CAS (Compulsory acquisition of subsoil), CASTPS (Compulsory acquisition of subsoil and temporary possession of land at the surface)

No.	Land interest name/organisation and land agent's name (if applicable)	Type of interest	Plot(s)	Land require ment	Status of negotiations with land interest	RR ref. no(s).
870 Cont'd					2019-09-04 Email Correspondence regarding survey works 2020-01-27 Letter Supplementary consultation notification sent 2020-07-13 Letter Design Refinement consultation notification sent 2020-07-21 Email Correspondence regarding effect of Project on property 2020-09-09 Email Correspondence regarding survey works 2020-09-29 Letter An invitation has been sent to negotiate and acquire land interests by voluntary agreement 2020-10-29 Email Correspondence regarding voluntary agreement letter 2021-03-05 Phone Call Conversation regarding utility diversion and effect on landowner's land 2021-06-17 Email Correspondence regarding voluntary agreement letter and acquisition of land 2021-06-22 Meeting Meeting with landowner to discuss effect of Project on land and business 2021-07-13 Letter Community Impacts consultation notification sent 2021-10-26 Letter An invitation has been sent to negotiate and acquire land interests by voluntary agreement 2021-11-03 Email Correspondence with agent regarding Project proposals and effect of Project on business 2021-11-22 Email Correspondence with agent regarding Project proposals and effect of Project on business 2021-12-08 Email Correspondence regarding Project proposals and effect of Project on business 2021-12-21 Email Correspondence with agent regarding Project proposals and effect of Project on business 2022-05-13 Letter Local Refinement consultation notification sent 2022-05-24 Letter Local Refinement consultation extension notification sent 2023-01-08 Letter Section 56 notification sent	
871	Simon Leonard Payne	Cat 1 and 3	30-45	TP	An invitation to negotiate and acquire land interests by voluntary agreement has been sent by letter. 2020-07-13 Letter Design Refinement consultation notification sent	N/A

CA (Compulsory acquisition), CAR (Compulsory acquisition of rights over land and temporary possession), TP (Temporary possession)  
 CAS (Compulsory acquisition of subsoil), CASTPS (Compulsory acquisition of subsoil and temporary possession of land at the surface)

No.	Land interest name/organisation and land agent's name (if applicable)	Type of interest	Plot(s)	Land require ment	Status of negotiations with land interest			RR ref. no(s).
871 Cont'd					2020-09-29	Letter	An invitation has been sent to negotiate and acquire land interests by voluntary agreement	
					2021-07-13	Letter	Community Impacts consultation notification sent	
					2021-10-26	Letter	An invitation has been sent to negotiate and acquire land interests by voluntary agreement	
					2022-05-13	Letter	Local Refinement consultation notification sent	
					2022-05-24	Letter	Local Refinement consultation extension notification sent	
					2023-01-08	Letter	Section 56 notification sent	
872	Skanska J.V. Projects LTD	Cat 1, 2 and 3	39-01	TP	2017-04-12	Letter	Preferred Route Announcement notification sent	N/A
			39-02	TP	2017-08-17	Letter	Survey access request sent	
			39-03	CA	2017-10-31	Letter	Order Limits update notification sent	
			39-04	CAR	2018-06-25	Letter	Land Interest Questionnaire sent	
			39-05	TP	2018-08-08	Letter	Land Interest Questionnaire response	
			39-06	CAR	2018-10-09	Letter	Section 42 Statutory consultation notification sent	
			39-13	CAR	2019-08-15	Letter	2019 Post-Statutory consultation notification sent	
			39-14	TP	2020-01-27	Letter	Supplementary consultation notification sent	
			39-17	CAR	2020-03-16	Letter	Land Interest Questionnaire sent	
			40-21	TP	2020-07-13	Letter	Design Refinement consultation notification sent	
			40-22	CAR	2020-09-29	Letter	An invitation has been sent to negotiate and acquire land interests by voluntary agreement	
			40-23	CA	2021-07-13	Letter	Community Impacts consultation notification sent	
			42-67	CA	2021-10-26	Letter	An invitation has been sent to negotiate and acquire land interests by voluntary agreement	
			42-70	CA	2022-05-13	Letter	Local Refinement consultation notification sent	

CA (Compulsory acquisition), CAR (Compulsory acquisition of rights over land and temporary possession), TP (Temporary possession)  
CAS (Compulsory acquisition of subsoil), CASTPS (Compulsory acquisition of subsoil and temporary possession of land at the surface)

No.	Land interest name/organisation and land agent's name (if applicable)	Type of interest	Plot(s)	Land requirement	Status of negotiations with land interest			RR ref. no(s).
872 Cont'd			42-76	CA	2022-05-24	Letter	Local Refinement consultation extension notification sent	
			42-80	CA	2023-01-08	Letter	Section 56 notification sent	
			42-83	CA				
			42-84	CA				
			42-86	CA				
			42-103	CA				
			42-104	CA				
			42-127	TP				
			42-128	TP				
			43-26	CA				
			43-29	CA				
			43-34	CA				
			44-48	CA				
873	Sophie Irene Remblance	Cat 1 and 3	25-17	CAR	2020-09-29	Letter	An invitation to negotiate and acquire land interests by voluntary agreement has been sent by letter.	N/A
					2021-07-13	Letter	An invitation has been sent to negotiate and acquire land interests by voluntary agreement	
					2021-10-26	Letter	Community Impacts consultation notification sent	
					2022-05-13	Letter	An invitation has been sent to negotiate and acquire land interests by voluntary agreement	
					2022-05-13	Letter	Local Refinement consultation notification sent	
					2022-05-24	Letter	Local Refinement consultation extension notification sent	
					2023-01-08	Letter	Section 56 notification sent	

CA (Compulsory acquisition), CAR (Compulsory acquisition of rights over land and temporary possession), TP (Temporary possession)  
CAS (Compulsory acquisition of subsoil), CASTPS (Compulsory acquisition of subsoil and temporary possession of land at the surface)

No.	Land interest name/organisation and land agent's name (if applicable)	Type of interest	Plot(s)	Land requirement	Status of negotiations with land interest			RR ref. no(s).
874	South East Water Limited	Cat 2 and 3	01-12	CA	2022-05-13	Letter	Notification of the Project and confirmation of assets has taken place. The draft Development Consent Order contains Protective Provisions for the benefit of statutory undertakers and prohibits compulsory acquisition of any of their apparatus without consent. Further negotiations will be progressed up to and during examination. Local Refinement consultation notification sent	N/A
					2022-05-24	Letter	Local Refinement consultation extension notification sent	
					2023-01-08	Letter	Section 56 notification sent	
					2023-05-15	Letter	Minor refinement consultation notification sent	
875	South Eastern Power Networks PLC	Cat 1, 2 and 3	03-07	CAR	2017-04-12	Letter	Notification of the Project and confirmation of assets has taken place. The draft Development Consent Order contains Protective Provisions for the benefit of statutory undertakers and prohibits compulsory acquisition of any of their apparatus without consent. Further negotiations will be progressed up to and during examination. Preferred Route Announcement notification sent	N/A
			03-08	TP	2017-05-22	Meeting	Preferred Route Announcement briefing, understanding UKPN's assets and operation and agree on engagement proceeding forward	
			03-11	CA	2017-08-01	Letter	Survey access request sent	
			03-22	CA	2017-08-09	Email	Correspondence regarding Statement of Common Ground workshop	
			03-34	CA	2017-08-17	Letter	Survey access request sent	
			03-36	TP	2017-09-13	Meeting	Discussion regarding progress update, planning future engagement including short-term objectives	
			03-37	CA	2017-10-16	Email	Correspondence regarding Statement of Common Ground and Protective Provisions	
			03-55	CA	2017-10-31	Letter	Order Limits update notification sent	
			03-70	CA	2018-01-03	Meeting	Discussion regarding Geographic Information System and data sharing	
			03-107	CA	2018-05-14	Letter	Land Interest Questionnaire sent	
			03-119	CA	2018-06-11	Letter	Land Interest Questionnaire response	
			03-147	CA	2018-07-26	Meeting	Statement of Common Ground workshop	

CA (Compulsory acquisition), CAR (Compulsory acquisition of rights over land and temporary possession), TP (Temporary possession)  
CAS (Compulsory acquisition of subsoil), CASTPS (Compulsory acquisition of subsoil and temporary possession of land at the surface)



No.	Land interest name/organisation and land agent's name (if applicable)	Type of interest	Plot(s)	Land require ment	Status of negotiations with land interest			RR ref. no(s).
875 Cont'd			04-05	CA	2018-07-26	Email	Correspondence regarding Order Limits update	
			04-08	CAR	2018-08-17	Letter	Land Interest Questionnaire sent	
			04-09	CA	2018-08-17	Email	Correspondence regarding Land Interest Questionnaire	
			04-12	CAR	2018-08-20	Letter	Land Interest Questionnaire sent	
			04-17	CAR	2018-09-10	Letter	Land Interest Questionnaire response	
			04-18	CA	2018-09-10	Letter	Land Interest Questionnaire sent	
			04-20	CA	2018-10-09	Letter	Land Interest Questionnaire sent	
			04-22	CA	2018-11-12	Email	Correspondence regarding Land Interest Questionnaire	
			04-25	TP	2018-11-14	Letter	Land Interest Questionnaire response	
			04-27	CA	2019-02-08	Letter	Land Interest Questionnaire reminder sent	
			04-28	TP	2019-02-28	Email	Correspondence regarding Land Interest Questionnaire	
			04-31	CA	2019-03-13	Meeting	Monthly progress meeting	
			04-32	CA	2019-04-04	Meeting	Monthly progress meeting	
			04-37	TP	2019-05-02	Meeting	Monthly progress meeting	
			04-43	CA	2019-06-06	Meeting	Monthly progress meeting	
			04-49	CA	2019-06-06	Email	Correspondence regarding Land Interest Questionnaire assistance	
			04-52	CA	2019-07-04	Meeting	Monthly progress meeting	
			04-59	CA	2019-07-04	Email	Correspondence regarding Statement of Common Ground and Protective Provisions	
			04-67	CA	2019-07-16	Letter	Land Interest Questionnaire response	
			04-69	CA	2019-08-01	Meeting	Monthly progress meeting	
			04-115	CA	2019-08-15	Letter	2019 Post-Statutory consultation notification sent	
			04-116	CA	2019-09-05	Meeting	Monthly progress meeting	
			04-123	TP	2019-10-03	Meeting	Monthly progress meeting	

CA (Compulsory acquisition), CAR (Compulsory acquisition of rights over land and temporary possession), TP (Temporary possession)  
CAS (Compulsory acquisition of subsoil), CASTPS (Compulsory acquisition of subsoil and temporary possession of land at the surface)

No.	Land interest name/organisation and land agent's name (if applicable)	Type of interest	Plot(s)	Land requirement	Status of negotiations with land interest			RR ref. no(s).
875 Cont'd			04-258	TP	2019-11-07	Meeting	Monthly progress meeting	
			04-259	CAR	2019-12-05	Meeting	Monthly progress meeting	
			04-260	CA	2020-01-02	Meeting	Monthly progress meeting	
			05-04	TP	2020-01-27	Letter	Supplementary consultation notification sent	
			05-07	CAR	2020-02-06	Meeting	Monthly progress meeting	
			06-24	CA	2020-03-05	Meeting	Monthly progress meeting	
			06-36	CA	2020-03-16	Letter	Land Interest Questionnaire sent	
			06-52	CA	2020-04-02	Meeting	Monthly progress meeting	
			06-71	CA	2020-05-07	Meeting	Monthly progress meeting	
			06-157	CA	2020-06-04	Meeting	Monthly progress meeting	
			06-171	CA	2020-07-09	Meeting	Monthly progress meeting	
			06-175	CA	2020-07-13	Letter	Design Refinement consultation notification sent	
			06-176	CA	2020-12-17	Meeting	Steering Group	
			06-180	CA	2021-01-11	Letter	Land Interest Questionnaire sent	
			06-193	CA	2021-07-07	Email	Correspondence requesting land access	
			06-196	CA	2021-07-13	Letter	Community Impacts consultation notification sent	
			06-198	CA	2022-05-11	Letter	Landowner engagement notification sent	
			06-205	CAR	2022-05-13	Letter	Local Refinement consultation notification sent	
			06-206	CA	2022-05-24	Letter	Local Refinement consultation extension notification sent	
			07-01	CAR	2022-09-01	Letter	Landowner engagement notification sent	
			07-02	CAR	2022-09-05	Letter	Landowner engagement notification sent	
			07-03	CA				
			07-04	CAR				

CA (Compulsory acquisition), CAR (Compulsory acquisition of rights over land and temporary possession), TP (Temporary possession)  
CAS (Compulsory acquisition of subsoil), CASTPS (Compulsory acquisition of subsoil and temporary possession of land at the surface)

No.	Land interest name/organisation and land agent's name (if applicable)	Type of interest	Plot(s)	Land requirement	Status of negotiations with land interest	RR ref. no(s).
875 Cont'd			07-05 07-09 07-11 07-12 07-15 07-27 07-29 08-01 08-08 08-09 08-12 08-13 08-14 08-15 13-03 13-07 13-09 14-12 14-20	CAR CAR CAR CA CAR CAR CAR CA CAR CAR CAR CAR CAR CAR CA TP CA CAS TP		
876	Southern Gas Networks PLC	Cat 2 and 3	03-05 03-06 03-07	CA CA CAR	<p>For further details on negotiation progress with Southern Gas Networks PLC, refer to 9.3 Status of Negotiations with Statutory Undertakers</p> <p>2017-10-16 Email Correspondence regarding survey access</p> <p>2018-06-28 Meeting Southern Gas Network and National Grid Gas interface meeting</p> <p>2018-10-09 Letter Section 42 Statutory consultation notification sent</p>	RR-0996

CA (Compulsory acquisition), CAR (Compulsory acquisition of rights over land and temporary possession), TP (Temporary possession)  
 CAS (Compulsory acquisition of subsoil), CASTPS (Compulsory acquisition of subsoil and temporary possession of land at the surface)

No.	Land interest name/organisation and land agent's name (if applicable)	Type of interest	Plot(s)	Land requirement	Status of negotiations with land interest			RR ref. no(s).
876 Cont'd			03-08	TP	2019-03-28	Email	Correspondence regarding survey access	
			03-11	CA	2019-04-11	Meeting	Discussion regarding design development update, utility diversions options and pre-enabling works	
			03-13	CA	2019-05-13	Meeting	Discussion regarding design development update, utility diversions options and pre-enabling works	
			03-16	CAR	2019-08-15	Letter	2019 Post-Statutory consultation notification sent	
			03-19	CA	2019-10-04	Meeting	Discussion regarding Project updated, design, connections, and technical discussions	
			03-21	CA	2019-10-21	Meeting	Discussion regarding Project updated, design, connections, and technical discussions	
			03-22	CA	2020-01-27	Letter	Supplementary consultation notification sent	
			03-24	CA	2020-07-13	Letter	Design Refinement consultation notification sent	
			03-25	CA	2021-07-13	Letter	Community Impacts consultation notification sent	
			03-28	CA	2022-05-13	Letter	Local Refinement consultation notification sent	
			03-34	CA	2022-05-24	Letter	Local Refinement consultation extension notification sent	
			03-35	CA	2022-09-05	Letter	Landowner engagement notification sent	
			03-36	TP	2023-01-08	Letter	Section 56 notification sent	
			03-37	CA				
			03-42	CA				
			03-45	CA				
			03-48	CA				
			03-49	CA				
			03-50	CA				
			03-53	CA				
			03-54	CA				
			03-55	CA				

CA (Compulsory acquisition), CAR (Compulsory acquisition of rights over land and temporary possession), TP (Temporary possession)  
 CAS (Compulsory acquisition of subsoil), CASTPS (Compulsory acquisition of subsoil and temporary possession of land at the surface)

No.	Land interest name/organisation and land agent's name (if applicable)	Type of interest	Plot(s)	Land requirement	Status of negotiations with land interest	RR ref. no(s).
876 Cont'd			03-56	CA		
			03-57	CA		
			03-58	CA		
			03-59	CA		
			03-63	CA		
			03-66	CA		
			03-69	CA		
			03-70	CA		
			03-84	CA		
			03-85	CA		
			03-112	CAR		
			03-120	CA		
			03-123	CA		
			03-127	CA		
			03-132	CA		
			03-133	CA		
			03-134	CA		
			03-135	CAR		
			03-136	CA		
			03-138	CA		
			03-152	CA		
			04-02	CA		
			04-15	CA		

CA (Compulsory acquisition), CAR (Compulsory acquisition of rights over land and temporary possession), TP (Temporary possession)  
 CAS (Compulsory acquisition of subsoil), CASTPS (Compulsory acquisition of subsoil and temporary possession of land at the surface)

No.	Land interest name/organisation and land agent's name (if applicable)	Type of interest	Plot(s)	Land requirement	Status of negotiations with land interest	RR ref. no(s).
876 Cont'd			04-19	CA		
			04-20	CA		
			04-24	CA		
			04-51	CA		
			04-55	CA		
			04-114	CA		
			04-143	CA		
			04-193	CA		
			04-211	CA		
			04-214	CA		
			04-232	CA		
			04-258	TP		
			04-259	CAR		
			04-260	CA		
			04-262	CA		
			06-20	CA		
			06-24	CA		
			06-36	CA		
			06-52	CA		
			06-61	CA		
			06-72	CAR		
			06-78	CAR		
			06-91	CAR		

CA (Compulsory acquisition), CAR (Compulsory acquisition of rights over land and temporary possession), TP (Temporary possession)  
 CAS (Compulsory acquisition of subsoil), CASTPS (Compulsory acquisition of subsoil and temporary possession of land at the surface)

No.	Land interest name/organisation and land agent's name (if applicable)	Type of interest	Plot(s)	Land requirement	Status of negotiations with land interest	RR ref. no(s).
876 Cont'd			06-96	CAR		
			06-98	CAR		
			06-107	CAR		
			06-109	TP		
			06-110	TP		
			06-111	CAR		
			06-113	CAR		
			06-114	CAR		
			06-115	CAR		
			06-122	CA		
			06-127	CA		
			06-128	CA		
			06-133	CA		
			06-136	CAR		
			06-137	CAR		
			06-140	CA		
			06-142	CA		
			06-155	CA		
			06-162	CA		
			06-166	CA		
			06-177	CA		
			06-184	CA		
			06-195	CA		

CA (Compulsory acquisition), CAR (Compulsory acquisition of rights over land and temporary possession), TP (Temporary possession)  
 CAS (Compulsory acquisition of subsoil), CASTPS (Compulsory acquisition of subsoil and temporary possession of land at the surface)

No.	Land interest name/organisation and land agent's name (if applicable)	Type of interest	Plot(s)	Land requirement	Status of negotiations with land interest	RR ref. no(s).
876 Cont'd			06-211	CA		
			07-10	CA		
			07-14	CA		
			07-16	CA		
			07-18	CA		
			07-19	CA		
			07-21	CA		
			07-25	CA		
			07-26	CAR		
			07-27	CAR		
			07-29	CAR		
			07-31	CA		
			07-40	CAR		
			07-41	CAR		
			09-32	TP		
			09-33	TP		
			09-43	TP		
			09-52	TP		
			09-56	TP		
			09-57	TP		
			09-58	TP		
			09-59	TP		
			09-60	TP		

CA (Compulsory acquisition), CAR (Compulsory acquisition of rights over land and temporary possession), TP (Temporary possession)  
 CAS (Compulsory acquisition of subsoil), CASTPS (Compulsory acquisition of subsoil and temporary possession of land at the surface)



No.	Land interest name/organisation and land agent's name (if applicable)	Type of interest	Plot(s)	Land requirement	Status of negotiations with land interest	RR ref. no(s).
876 Cont'd			09-61	TP		
			09-62	TP		
			09-63	TP		
			09-64	TP		
			09-67	TP		
			09-68	TP		
			10-06	CAR		
			10-07	CAR		
			10-09	CAR		
			10-10	CAR		
			11-03	TP		
			11-06	TP		
			11-19	CA		
			11-21	CA		
			11-25	CA		
			12-09	CAR		
			12-19	CAR		
			12-40	TP		
			12-41	TP		
			12-44	TP		
			12-49	TP		
			12-50	TP		
			12-51	TP		

CA (Compulsory acquisition), CAR (Compulsory acquisition of rights over land and temporary possession), TP (Temporary possession)  
 CAS (Compulsory acquisition of subsoil), CASTPS (Compulsory acquisition of subsoil and temporary possession of land at the surface)

No.	Land interest name/organisation and land agent's name (if applicable)	Type of interest	Plot(s)	Land requirement	Status of negotiations with land interest	RR ref. no(s).
876 Cont'd			12-52 12-54 13-01 13-02 13-03 13-04 13-06 13-07 13-12 13-14 13-21 13-23 13-24 13-25 13-28 13-29 15-01	TP TP CA CA CA TP TP TP CAR CAR CAR CA CAR CAR CAR CAR CAR TP		
877	Southern Land Securities Limited	Cat 1 and 3	25-29	CAR	<p>An invitation to negotiate and acquire land interests by voluntary agreement has been sent by letter.</p> <p>2018-10-09 Letter Land Interest Questionnaire sent</p> <p>2019-02-08 Letter Land Interest Questionnaire reminder sent</p> <p>2019-08-15 Letter 2019 Post-Statutory consultation notification sent</p> <p>2019-11-08 Letter Land Interest Questionnaire sent</p> <p>2020-01-27 Letter Supplementary consultation notification sent</p>	N/A

CA (Compulsory acquisition), CAR (Compulsory acquisition of rights over land and temporary possession), TP (Temporary possession)  
 CAS (Compulsory acquisition of subsoil), CASTPS (Compulsory acquisition of subsoil and temporary possession of land at the surface)

No.	Land interest name/organisation and land agent's name (if applicable)	Type of interest	Plot(s)	Land require ment	Status of negotiations with land interest			RR ref. no(s).
877 Cont'd					2020-07-13	Letter	Design Refinement consultation notification sent	
					2020-09-29	Letter	An invitation has been sent to negotiate and acquire land interests by voluntary agreement	
					2020-10-02	Email	Correspondence regarding interest in voluntary agreement	
					2020-10-21	Email	Correspondence regarding voluntary agreement	
					2021-07-13	Letter	Community Impacts consultation notification sent	
					2021-10-26	Letter	An invitation has been sent to negotiate and acquire land interests by voluntary agreement	
					2022-05-13	Letter	Local Refinement consultation notification sent	
					2022-05-24	Letter	Local Refinement consultation extension notification sent	
					2023-01-08	Letter	Section 56 notification sent	
878	Southern Water Services Limited	Cat 1, 2 and 3	01-12	CA			For further details on negotiation progress with Southern Water Services Limited, refer to 9.3 Status of Negotiations with Statutory Undertakers	RR-0997
			01-18	CAR	2017-05-19	Email	Correspondence regarding survey access	
			03-05	CA	2017-10-31	Letter	Order Limits update notification sent	
			03-06	CA	2018-05-14	Letter	Land Interest Questionnaire sent	
			03-07	CAR	2018-08-02	Email	Correspondence regarding survey works	
			03-08	TP	2018-08-09	Email	Correspondence regarding survey access	
			03-11	CA	2018-08-22	Letter	Land Interest Questionnaire sent	
			03-12	CA	2018-10-09	Letter	Section 42 Statutory consultation notification sent	
			03-13	CA	2018-10-31	Letter	Land Interest Questionnaire response	
			03-19	CA	2019-03-04	Meeting	Discussion regarding scope, Statement Of Common Ground and Protective Provisions	
			03-22	CA	2019-04-11	Meeting	Discussion regarding Statement of Common Ground draft	
					2019-08-15	Letter	2019 Post-Statutory consultation notification sent	

CA (Compulsory acquisition), CAR (Compulsory acquisition of rights over land and temporary possession), TP (Temporary possession)  
CAS (Compulsory acquisition of subsoil), CASTPS (Compulsory acquisition of subsoil and temporary possession of land at the surface)

No.	Land interest name/organisation and land agent's name (if applicable)	Type of interest	Plot(s)	Land requirement	Status of negotiations with land interest			RR ref. no(s).
878 Cont'd			03-27	CA	2019-08-30	Meeting	Discussion regarding Project overview and Southern Water's scope of works	
			03-28	CA	2020-01-27	Letter	Supplementary consultation notification sent	
			03-29	CA	2020-07-13	Letter	Design Refinement consultation notification sent	
			03-31	CA	2022-05-13	Letter	Local Refinement consultation notification sent	
			03-34	CA	2022-05-24	Letter	Local Refinement consultation extension notification sent	
			03-35	CA	2022-09-01	Letter	Landowner engagement notification sent	
			03-36	TP	2022-09-05	Letter	Landowner engagement notification sent	
			03-37	CA	2023-01-08	Letter	Section 56 notification sent	
			03-38	CA	2023-05-15	Letter	Minor refinement consultation notification sent	
			03-39	CA				
			03-40	CA				
			03-42	CA				
			03-44	CA				
			03-45	CA				
			03-46	CA				
			03-47	CA				
			03-49	CA				
			03-50	CA				
			03-53	CA				
			03-54	CA				
			03-55	CA				
			03-56	CA				
			03-57	CA				

CA (Compulsory acquisition), CAR (Compulsory acquisition of rights over land and temporary possession), TP (Temporary possession)  
CAS (Compulsory acquisition of subsoil), CASTPS (Compulsory acquisition of subsoil and temporary possession of land at the surface)

No.	Land interest name/organisation and land agent's name (if applicable)	Type of interest	Plot(s)	Land requirement	Status of negotiations with land interest	RR ref. no(s).
878 Cont'd			03-59	CA		
			03-62	CA		
			03-68	CA		
			03-69	CA		
			03-70	CA		
			03-71	CA		
			03-74	CA		
			03-75	CA		
			03-76	CA		
			03-79	CA		
			03-81	CA		
			03-84	CA		
			03-85	CA		
			03-86	CA		
			03-88	CA		
			03-91	CA		
			03-92	CA		
			03-93	CA		
			03-94	CA		
			03-95	CA		
			03-112	CAR		
			03-116	CA		
			03-120	CA		

CA (Compulsory acquisition), CAR (Compulsory acquisition of rights over land and temporary possession), TP (Temporary possession)  
 CAS (Compulsory acquisition of subsoil), CASTPS (Compulsory acquisition of subsoil and temporary possession of land at the surface)

No.	Land interest name/organisation and land agent's name (if applicable)	Type of interest	Plot(s)	Land requirement	Status of negotiations with land interest	RR ref. no(s).
878 Cont'd			03-123	CA		
			03-127	CA		
			03-130	CA		
			03-133	CA		
			03-135	CAR		
			03-136	CA		
			03-139	CAR		
			03-140	CAR		
			03-142	CAR		
			03-145	CA		
			03-147	CA		
			03-149	CA		
			04-02	CA		
			04-07	CAR		
			04-09	CA		
			04-10	CA		
			04-11	CA		
			04-12	CAR		
			04-13	CA		
			04-15	CA		
			04-17	CAR		
			04-18	CA		
			04-19	CA		

CA (Compulsory acquisition), CAR (Compulsory acquisition of rights over land and temporary possession), TP (Temporary possession)  
 CAS (Compulsory acquisition of subsoil), CASTPS (Compulsory acquisition of subsoil and temporary possession of land at the surface)

No.	Land interest name/organisation and land agent's name (if applicable)	Type of interest	Plot(s)	Land requirement	Status of negotiations with land interest	RR ref. no(s).
878 Cont'd			04-21	CA		
			04-22	CA		
			04-24	CA		
			04-25	TP		
			04-26	CA		
			04-27	CA		
			04-28	TP		
			04-29	CA		
			04-31	CA		
			04-34	CA		
			04-37	TP		
			04-41	CA		
			04-42	CAR		
			04-44	CA		
			04-45	CAR		
			04-46	TP		
			04-49	CA		
			04-51	CA		
			04-54	CA		
			04-55	CA		
			04-56	CA		
			04-58	CAR		
			04-59	CA		

CA (Compulsory acquisition), CAR (Compulsory acquisition of rights over land and temporary possession), TP (Temporary possession)  
 CAS (Compulsory acquisition of subsoil), CASTPS (Compulsory acquisition of subsoil and temporary possession of land at the surface)

No.	Land interest name/organisation and land agent's name (if applicable)	Type of interest	Plot(s)	Land requirement	Status of negotiations with land interest	RR ref. no(s).
878 Cont'd			04-63	CAR		
			04-64	CA		
			04-67	CA		
			04-69	CA		
			04-70	CA		
			04-71	CA		
			04-72	CAR		
			04-74	CA		
			04-76	CA		
			04-77	CA		
			04-78	CA		
			04-80	CA		
			04-82	CA		
			04-84	CA		
			04-89	CAR		
			04-90	CA		
			04-91	CA		
			04-92	CAR		
			04-95	CA		
			04-102	CA		
			04-104	CA		
			04-105	CA		
			04-106	CA		

CA (Compulsory acquisition), CAR (Compulsory acquisition of rights over land and temporary possession), TP (Temporary possession)  
 CAS (Compulsory acquisition of subsoil), CASTPS (Compulsory acquisition of subsoil and temporary possession of land at the surface)



No.	Land interest name/organisation and land agent's name (if applicable)	Type of interest	Plot(s)	Land requirement	Status of negotiations with land interest	RR ref. no(s).
878 Cont'd			04-110	CA		
			04-111	CA		
			04-113	CA		
			04-114	CA		
			04-115	CA		
			04-118	CA		
			04-119	CA		
			04-120	CA		
			04-121	CA		
			04-123	TP		
			04-129	CA		
			04-131	CA		
			04-132	CA		
			04-136	CA		
			04-143	CA		
			04-144	CA		
			04-146	CA		
			04-147	CA		
			04-149	CAR		
			04-150	CA		
			04-151	CAR		
			04-152	CAR		
			04-153	CAR		

CA (Compulsory acquisition), CAR (Compulsory acquisition of rights over land and temporary possession), TP (Temporary possession)  
 CAS (Compulsory acquisition of subsoil), CASTPS (Compulsory acquisition of subsoil and temporary possession of land at the surface)

No.	Land interest name/organisation and land agent's name (if applicable)	Type of interest	Plot(s)	Land requirement	Status of negotiations with land interest	RR ref. no(s).
878 Cont'd			04-155	CA		
			04-157	CA		
			04-158	CA		
			04-159	CA		
			04-160	CA		
			04-161	CA		
			04-163	CA		
			04-171	CA		
			04-173	CA		
			04-179	CA		
			04-180	CA		
			04-181	CA		
			04-182	CA		
			04-184	CA		
			04-186	CA		
			04-187	CA		
			04-193	CA		
			04-196	CA		
			04-197	CA		
			04-198	CA		
			04-199	CA		
			04-200	TP		
			04-201	CA		

CA (Compulsory acquisition), CAR (Compulsory acquisition of rights over land and temporary possession), TP (Temporary possession)  
 CAS (Compulsory acquisition of subsoil), CASTPS (Compulsory acquisition of subsoil and temporary possession of land at the surface)

No.	Land interest name/organisation and land agent's name (if applicable)	Type of interest	Plot(s)	Land requirement	Status of negotiations with land interest	RR ref. no(s).
878 Cont'd			04-202	CA		
			04-203	CA		
			04-204	CA		
			04-205	CA		
			04-206	CA		
			04-207	CA		
			04-211	CA		
			04-213	CA		
			04-214	CA		
			04-215	CAR		
			04-216	CA		
			04-217	CA		
			04-218	CA		
			04-220	CA		
			04-226	CAR		
			04-229	CAR		
			04-230	CA		
			04-232	CA		
			04-233	TP		
			04-234	CA		
			04-238	CA		
			04-239	CA		
			04-241	CA		

CA (Compulsory acquisition), CAR (Compulsory acquisition of rights over land and temporary possession), TP (Temporary possession)  
 CAS (Compulsory acquisition of subsoil), CASTPS (Compulsory acquisition of subsoil and temporary possession of land at the surface)

No.	Land interest name/organisation and land agent's name (if applicable)	Type of interest	Plot(s)	Land requirement	Status of negotiations with land interest	RR ref. no(s).
878 Cont'd			04-242	CA		
			04-243	CAR		
			04-244	CAR		
			04-245	CA		
			04-246	CAR		
			04-247	CAR		
			04-251	CAR		
			04-255	TP		
			04-258	TP		
			04-259	CAR		
			04-260	CA		
			04-262	CA		
			04-271	CA		
			04-272	CA		
			04-273	CA		
			05-02	TP		
			05-04	TP		
			05-17	CAR		
			05-18	CAR		
			06-02	CA		
			06-03	CAR		
			06-04	CA		
			06-05	CA		

CA (Compulsory acquisition), CAR (Compulsory acquisition of rights over land and temporary possession), TP (Temporary possession)  
 CAS (Compulsory acquisition of subsoil), CASTPS (Compulsory acquisition of subsoil and temporary possession of land at the surface)

No.	Land interest name/organisation and land agent's name (if applicable)	Type of interest	Plot(s)	Land requirement	Status of negotiations with land interest	RR ref. no(s).
878 Cont'd			06-06	CA		
			06-07	CA		
			06-09	TP		
			06-12	CA		
			06-13	CA		
			06-14	CA		
			06-15	CA		
			06-19	CAR		
			06-20	CA		
			06-21	CA		
			06-22	CA		
			06-23	CA		
			06-24	CA		
			06-28	CA		
			06-30	CA		
			06-31	CA		
			06-35	CA		
			06-36	CA		
			06-42	CA		
			06-43	CA		
			06-44	CA		
			06-45	CA		
			06-47	CA		

CA (Compulsory acquisition), CAR (Compulsory acquisition of rights over land and temporary possession), TP (Temporary possession)  
 CAS (Compulsory acquisition of subsoil), CASTPS (Compulsory acquisition of subsoil and temporary possession of land at the surface)

No.	Land interest name/organisation and land agent's name (if applicable)	Type of interest	Plot(s)	Land requirement	Status of negotiations with land interest	RR ref. no(s).
878 Cont'd			06-48	CA		
			06-51	CA		
			06-52	CA		
			06-55	CAR		
			06-57	CA		
			06-58	CA		
			06-59	CA		
			06-60	CA		
			06-61	CA		
			06-62	CA		
			06-65	CA		
			06-66	CA		
			06-67	CAR		
			06-68	CA		
			06-69	CA		
			06-70	CA		
			06-71	CA		
			06-72	CAR		
			06-73	CA		
			06-74	CA		
			06-76	CA		
			06-77	CA		
			06-78	CAR		

CA (Compulsory acquisition), CAR (Compulsory acquisition of rights over land and temporary possession), TP (Temporary possession)  
 CAS (Compulsory acquisition of subsoil), CASTPS (Compulsory acquisition of subsoil and temporary possession of land at the surface)

No.	Land interest name/organisation and land agent's name (if applicable)	Type of interest	Plot(s)	Land requirement	Status of negotiations with land interest	RR ref. no(s).
878 Cont'd			06-79	CA		
			06-80	CA		
			06-81	CA		
			06-82	CA		
			06-83	CA		
			06-84	CA		
			06-85	CA		
			06-87	CA		
			06-89	CA		
			06-90	CA		
			06-92	CA		
			06-94	CA		
			06-95	CA		
			06-96	CAR		
			06-97	CA		
			06-98	CAR		
			06-99	CAR		
			06-100	CA		
			06-101	CA		
			06-102	CAR		
			06-103	CA		
			06-104	CAR		
			06-106	CA		

CA (Compulsory acquisition), CAR (Compulsory acquisition of rights over land and temporary possession), TP (Temporary possession)  
 CAS (Compulsory acquisition of subsoil), CASTPS (Compulsory acquisition of subsoil and temporary possession of land at the surface)

No.	Land interest name/organisation and land agent's name (if applicable)	Type of interest	Plot(s)	Land requirement	Status of negotiations with land interest	RR ref. no(s).
878 Cont'd			06-107	CAR		
			06-109	TP		
			06-110	TP		
			06-113	CAR		
			06-114	CAR		
			06-115	CAR		
			06-119	CA		
			06-120	CA		
			06-122	CA		
			06-125	CA		
			06-126	CA		
			06-128	CA		
			06-131	CAR		
			06-140	CA		
			06-141	CA		
			06-145	CA		
			06-146	CA		
			06-147	CA		
			06-152	CAR		
			06-154	CA		
			06-155	CA		
			06-156	CA		
			06-157	CA		

CA (Compulsory acquisition), CAR (Compulsory acquisition of rights over land and temporary possession), TP (Temporary possession)  
 CAS (Compulsory acquisition of subsoil), CASTPS (Compulsory acquisition of subsoil and temporary possession of land at the surface)



No.	Land interest name/organisation and land agent's name (if applicable)	Type of interest	Plot(s)	Land requirement	Status of negotiations with land interest	RR ref. no(s).
878 Cont'd			06-162	CA		
			06-164	CA		
			06-166	CA		
			06-167	CA		
			06-168	CA		
			06-171	CA		
			06-177	CA		
			06-180	CA		
			06-181	CA		
			06-183	CA		
			06-184	CA		
			06-195	CA		
			06-200	CA		
			07-27	CAR		
			07-35	CA		
			07-41	CAR		
			07-42	CAR		
			07-43	CA		
			07-46	CA		
			07-47	CA		
			07-48	CA		
			07-49	CA		
			11-01	CA		

CA (Compulsory acquisition), CAR (Compulsory acquisition of rights over land and temporary possession), TP (Temporary possession)  
 CAS (Compulsory acquisition of subsoil), CASTPS (Compulsory acquisition of subsoil and temporary possession of land at the surface)

No.	Land interest name/organisation and land agent's name (if applicable)	Type of interest	Plot(s)	Land requirement	Status of negotiations with land interest	RR ref. no(s).
878 Cont'd			11-10	CA		
			11-14	CA		
			11-16	CA		
			11-17	CA		
			11-18	CA		
			11-19	CA		
			11-20	CA		
			11-21	CA		
			11-23	CA		
			11-25	CA		
			11-26	CA		
			11-27	CA		
			11-28	CA		
			11-29	CA		
			11-30	CA		
			11-31	CA		
			11-32	CA		
			11-33	CA		
			11-34	CA		
			11-35	CA		
			11-36	CA		
			11-38	CAR		
			11-39	CAR		

CA (Compulsory acquisition), CAR (Compulsory acquisition of rights over land and temporary possession), TP (Temporary possession)  
 CAS (Compulsory acquisition of subsoil), CASTPS (Compulsory acquisition of subsoil and temporary possession of land at the surface)

No.	Land interest name/organisation and land agent's name (if applicable)	Type of interest	Plot(s)	Land requirement	Status of negotiations with land interest	RR ref. no(s).
878 Cont'd			11-41	CA		
			11-42	CA		
			11-43	CAR		
			11-44	CA		
			11-45	CA		
			13-02	CA		
			13-03	CA		
			13-04	TP		
			13-06	TP		
			13-07	TP		
			13-09	CA		
			13-10	CA		
			13-11	TP		
			13-12	CAR		
			13-14	CAR		
			13-15	CAR		
			13-16	CAR		
			13-17	CAR		
			13-18	CAR		
			13-19	CAR		
			13-20	CAR		
			13-21	CAR		
			13-23	CA		

CA (Compulsory acquisition), CAR (Compulsory acquisition of rights over land and temporary possession), TP (Temporary possession)  
 CAS (Compulsory acquisition of subsoil), CASTPS (Compulsory acquisition of subsoil and temporary possession of land at the surface)

No.	Land interest name/organisation and land agent's name (if applicable)	Type of interest	Plot(s)	Land requirement	Status of negotiations with land interest	RR ref. no(s).
878 Cont'd			13-24	CAR		
			13-25	CAR		
			13-26	CAR		
			13-28	CAR		
			13-29	CAR		
			13-32	CAR		
			13-35	CA		
			13-36	CA		
			13-37	CA		
			13-39	CA		
			13-41	CASTPS		
			13-42	CAR		
			13-43	CA		
			13-44	CA		
			13-50	CASTPS		
			13-53	TP		
			13-54	CAR		
			13-70	CAR		
			13-71	CAR		
			13-82	CA		
			13-84	CA		
			13-86	CA		
			13-87	CA		

CA (Compulsory acquisition), CAR (Compulsory acquisition of rights over land and temporary possession), TP (Temporary possession)  
 CAS (Compulsory acquisition of subsoil), CASTPS (Compulsory acquisition of subsoil and temporary possession of land at the surface)

No.	Land interest name/organisation and land agent's name (if applicable)	Type of interest	Plot(s)	Land requirement	Status of negotiations with land interest	RR ref. no(s).
878 Cont'd			14-01 14-04 14-08 14-09 14-10 14-17 14-18 15-01 15-02 15-07 15-08	TP CAS CAS CAS CAS CASTPS CASTPS TP TP TP TP		
879	Southfields Gravel Company Limited	Cat 1 and 3	32-164 32-172	CAR CAR	<p>An invitation to negotiate and acquire land interests by voluntary agreement has been sent by letter.</p> <p>2017-04-12 Letter Preferred Route Announcement notification sent</p> <p>2017-08-07 Letter Survey access request sent</p> <p>2017-08-17 Letter Survey access request sent</p> <p>2018-07-27 Letter Survey access request sent</p> <p>2019-07-16 Letter Survey access request sent</p> <p>2020-07-13 Letter Design Refinement consultation notification sent</p> <p>2020-09-29 Letter An invitation has been sent to negotiate and acquire land interests by voluntary agreement</p> <p>2022-05-13 Letter Local Refinement consultation notification sent</p> <p>2022-05-24 Letter Local Refinement consultation extension notification sent</p> <p>2023-01-08 Letter Section 56 notification sent</p>	N/A

CA (Compulsory acquisition), CAR (Compulsory acquisition of rights over land and temporary possession), TP (Temporary possession)  
CAS (Compulsory acquisition of subsoil), CASTPS (Compulsory acquisition of subsoil and temporary possession of land at the surface)

No.	Land interest name/organisation and land agent's name (if applicable)	Type of interest	Plot(s)	Land require ment	Status of negotiations with land interest			RR ref. no(s).
880	Sportsmark Group Limited	Cat 1 and 3	11-37	CA	2020-01-27	Letter	An invitation to negotiate and acquire land interests by voluntary agreement has been sent by letter. Supplementary consultation notification sent	N/A
					2020-03-16	Letter	Land Interest Questionnaire sent	
					2020-07-02	Letter	Land Interest Questionnaire response	
					2020-07-13	Letter	Design Refinement consultation notification sent	
					2020-09-29	Letter	An invitation has been sent to negotiate and acquire land interests by voluntary agreement	
					2021-07-13	Letter	Community Impacts consultation notification sent	
					2021-10-26	Letter	An invitation has been sent to negotiate and acquire land interests by voluntary agreement	
					2022-05-13	Letter	Local Refinement consultation notification sent	
					2022-05-24	Letter	Local Refinement consultation extension notification sent	
					2023-01-08	Letter	Section 56 notification sent	
881	Stanley William Lamb	Cat 1 and 3	30-49	TP	2020-07-13	Letter	An invitation to negotiate and acquire land interests by voluntary agreement has been sent by letter. Design Refinement consultation notification sent	N/A
					2020-09-29	Letter	An invitation has been sent to negotiate and acquire land interests by voluntary agreement	
					2021-07-13	Letter	Community Impacts consultation notification sent	
					2021-10-26	Letter	An invitation has been sent to negotiate and acquire land interests by voluntary agreement	
					2022-05-13	Letter	Local Refinement consultation notification sent	
					2022-05-24	Letter	Local Refinement consultation extension notification sent	
					2023-01-08	Letter	Section 56 notification sent	
882	Stefan James Daciw	Cat 1 and 3	33-183	CAR	2018-10-09	Letter	An invitation to negotiate and acquire land interests by voluntary agreement has been sent by letter. Section 42 Statutory consultation notification sent	N/A

CA (Compulsory acquisition), CAR (Compulsory acquisition of rights over land and temporary possession), TP (Temporary possession)  
CAS (Compulsory acquisition of subsoil), CASTPS (Compulsory acquisition of subsoil and temporary possession of land at the surface)

No.	Land interest name/organisation and land agent's name (if applicable)	Type of interest	Plot(s)	Land require ment	Status of negotiations with land interest			RR ref. no(s).
882 Cont'd					2018-10-09	Letter	Land Interest Questionnaire sent	
					2019-02-08	Letter	Land Interest Questionnaire reminder sent	
					2020-01-27	Letter	Supplementary consultation notification sent	
					2020-07-13	Letter	Design Refinement consultation notification sent	
					2020-09-29	Letter	An invitation has been sent to negotiate and acquire land interests by voluntary agreement	
					2021-10-26	Letter	An invitation has been sent to negotiate and acquire land interests by voluntary agreement	
					2022-05-13	Letter	Local Refinement consultation notification sent	
					2022-05-24	Letter	Local Refinement consultation extension notification sent	
					2023-01-08	Letter	Section 56 notification sent	
883	Stephaling Saunders	Cat 1	29-40	CA	Occupier at Gammonfields Way Travellers site. Occupied by way of a licence agreement from Thurrock Council. On site consultation events have been held and attended by Thurrock Council representatives and members of the travelling community to seek feedback on alternative relocation options for this site. During COVID-19 options and engagement were shared via a private Facebook Group as well as engagement by the Traveller Liaison Officer for Thurrock Council. New site agreed in principle by both Thurrock as the Freeholder and by the occupiers. All occupiers will be relocated onto the new site and discussions are ongoing to agree the final details of the design of the site layout. This will enable an indicative plan to be agreed.			N/A
					2018-11-27	Meeting	On site consultation event	
					2019-12-05	Meeting	On site consultation event	
					2020-02-24	Meeting	On site consultation event	
					2020-07-13	Letter	Design Refinement consultation notification sent	
					2020-07-13	Meeting	On site consultation event	
					2022-05-13	Letter	Local Refinement consultation notification sent	
					2022-05-24	Letter	Local Refinement consultation extension notification sent	

CA (Compulsory acquisition), CAR (Compulsory acquisition of rights over land and temporary possession), TP (Temporary possession)  
 CAS (Compulsory acquisition of subsoil), CASTPS (Compulsory acquisition of subsoil and temporary possession of land at the surface)

No.	Land interest name/organisation and land agent's name (if applicable)	Type of interest	Plot(s)	Land requirement	Status of negotiations with land interest			RR ref. no(s).
883 Cont'd					2022-07-07	Letter	Engagement seeking feedback on proposals for final site and pitch layout	
					2023-01-08	Letter	Section 56 notification sent	
884	Stephanie Jayne Muller	Cat 1 and 3	09-27	TP	2020-01-27	Letter	An invitation to negotiate and acquire land interests by voluntary agreement has been sent by letter. Supplementary consultation notification sent	N/A
					2020-07-13	Letter	Design Refinement consultation notification sent	
					2020-09-29	Letter	An invitation has been sent to negotiate and acquire land interests by voluntary agreement	
					2021-07-13	Letter	Community Impacts consultation notification sent	
					2021-10-26	Letter	An invitation has been sent to negotiate and acquire land interests by voluntary agreement	
					2022-05-13	Letter	Local Refinement consultation notification sent	
					2022-05-24	Letter	Local Refinement consultation extension notification sent	
					2023-01-08	Letter	Section 56 notification sent	
885	Stephen Andrew Lang	Cat 1 and 3	24-35	CA	2018-10-09	Letter	An invitation to negotiate and acquire land interests by voluntary agreement has been sent by letter. Section 42 Statutory consultation notification sent	RR-1006
					2018-10-09	Letter	Land Interest Questionnaire sent	
					2018-11-07	Letter	Land Interest Questionnaire response	
					2020-01-27	Letter	Supplementary consultation notification sent	
					2020-07-13	Letter	Design Refinement consultation notification sent	
					2020-09-29	Letter	An invitation has been sent to negotiate and acquire land interests by voluntary agreement	
					2021-07-13	Letter	Community Impacts consultation notification sent	
					2021-10-26	Letter	An invitation has been sent to negotiate and acquire land interests by voluntary agreement	
					2022-05-13	Letter	Local Refinement consultation notification sent	

CA (Compulsory acquisition), CAR (Compulsory acquisition of rights over land and temporary possession), TP (Temporary possession)  
CAS (Compulsory acquisition of subsoil), CASTPS (Compulsory acquisition of subsoil and temporary possession of land at the surface)



No.	Land interest name/organisation and land agent's name (if applicable)	Type of interest	Plot(s)	Land requirement	Status of negotiations with land interest			RR ref. no(s).
885 Cont'd					2022-05-24	Letter	Local Refinement consultation extension notification sent	
					2023-01-08	Letter	Section 56 notification sent	
886	Stephen Andrew Loftus Hardingham	Cat 1 and 3	33-128	CAR	2022-05-13	Letter	An invitation to negotiate and acquire land interests by voluntary agreement has been sent by letter. Local Refinement consultation notification sent	N/A
					2022-05-24	Letter	Local Refinement consultation extension notification sent	
					2022-09-07	Letter	An invitation has been sent to negotiate and acquire land interests by voluntary agreement	
					2023-01-08	Letter	Section 56 notification sent	
887	Stephen Gary Hill	Cat 1	10-23 10-28 10-31	CA CA CA	2023-01-08	Letter	The Applicant has met with the landowner who is aware of the Project proposals to acquire land for nitrogen deposition compensation. Following a meeting with the landowner on 11/10/22 there has been no further engagement from the landowner. Section 56 notification sent	N/A
888	Stephen John Mariner	Cat 1 and 3	25-43	CAR	2020-01-27	Letter	An invitation to negotiate and acquire land interests by voluntary agreement has been sent by letter. Supplementary consultation notification sent	N/A
					2020-07-13	Letter	Design Refinement consultation notification sent	
					2020-09-29	Letter	An invitation has been sent to negotiate and acquire land interests by voluntary agreement	
					2021-07-13	Letter	Community Impacts consultation notification sent	
					2021-10-26	Letter	An invitation has been sent to negotiate and acquire land interests by voluntary agreement	
					2022-05-13	Letter	Local Refinement consultation notification sent	
					2022-05-24	Letter	Local Refinement consultation extension notification sent	
					2023-01-08	Letter	Section 56 notification sent	

CA (Compulsory acquisition), CAR (Compulsory acquisition of rights over land and temporary possession), TP (Temporary possession)  
CAS (Compulsory acquisition of subsoil), CASTPS (Compulsory acquisition of subsoil and temporary possession of land at the surface)

No.	Land interest name/organisation and land agent's name (if applicable)	Type of interest	Plot(s)	Land requirement	Status of negotiations with land interest	RR ref. no(s).
889	Stephen John Mould	Cat 1 and 3	44-103 44-104	TP TP	<p>An invitation to negotiate and acquire land interests by voluntary agreement has been sent by letter.</p> <p>2018-02-28 Letter Survey access request sent</p> <p>2018-09-10 Letter Land Interest Questionnaire sent</p> <p>2018-10-03 Letter Land Interest Questionnaire response</p> <p>2018-10-09 Letter Section 42 Statutory consultation notification sent</p> <p>2018-10-18 Meeting Land Interest Questionnaire assistance</p> <p>2019-03-20 Email Correspondence regarding survey access</p> <p>2019-08-15 Letter 2019 Post-Statutory consultation notification sent</p> <p>2020-01-27 Letter Supplementary consultation notification sent</p> <p>2020-07-13 Letter Design Refinement consultation notification sent</p> <p>2020-09-29 Letter An invitation has been sent to negotiate and acquire land interests by voluntary agreement</p> <p>2021-07-13 Letter Community Impacts consultation notification sent</p> <p>2021-10-26 Letter An invitation has been sent to negotiate and acquire land interests by voluntary agreement</p> <p>2022-05-13 Letter Local Refinement consultation notification sent</p> <p>2022-05-24 Letter Local Refinement consultation extension notification sent</p> <p>2023-01-08 Letter Section 56 notification sent</p>	N/A
890	Stephen John Robinson	Cat 1 and 3	09-24	TP	<p>An invitation has been sent to negotiate and acquire land interests by voluntary agreement.</p> <p>2022-08-18 Letter Local Refinement Consultation notification sent</p> <p>2022-09-07 Letter An invitation has been sent to negotiate and acquire land interests by voluntary agreement</p> <p>2023-01-08 Letter Section 56 notification sent</p>	N/A
891	Stephen John Trott	Cat 1 and 3	45-165	CAR	<p>An invitation to negotiate and acquire land interests by voluntary agreement has been sent by letter.</p> <p>2020-01-27 Letter Supplementary consultation notification sent</p>	N/A

CA (Compulsory acquisition), CAR (Compulsory acquisition of rights over land and temporary possession), TP (Temporary possession)  
 CAS (Compulsory acquisition of subsoil), CASTPS (Compulsory acquisition of subsoil and temporary possession of land at the surface)

No.	Land interest name/organisation and land agent's name (if applicable)	Type of interest	Plot(s)	Land requirement	Status of negotiations with land interest	RR ref. no(s).
891 Cont'd					2020-07-13 Letter Design Refinement consultation notification sent 2020-09-29 Letter An invitation has been sent to negotiate and acquire land interests by voluntary agreement 2021-07-13 Letter Community Impacts consultation notification sent 2021-10-26 Letter An invitation has been sent to negotiate and acquire land interests by voluntary agreement 2022-05-13 Letter Local Refinement consultation notification sent 2022-05-24 Letter Local Refinement consultation extension notification sent 2023-01-08 Letter Section 56 notification sent	
892	Stephen Leonard Cottom	Cat 1 and 3	33-208 33-210	CAR CAR	An invitation to negotiate and acquire land interests by voluntary agreement has been sent by letter. 2018-10-09 Letter Section 42 Statutory consultation notification sent 2018-10-09 Letter Land Interest Questionnaire sent 2018-11-09 Letter Land Interest Questionnaire response 2020-01-27 Letter Supplementary consultation notification sent 2020-07-13 Letter Design Refinement consultation notification sent 2020-09-29 Letter An invitation has been sent to negotiate and acquire land interests by voluntary agreement 2021-07-13 Letter Community Impacts consultation notification sent 2021-10-26 Letter An invitation has been sent to negotiate and acquire land interests by voluntary agreement 2022-05-13 Letter Local Refinement consultation notification sent 2022-05-24 Letter Local Refinement consultation extension notification sent 2023-01-08 Letter Section 56 notification sent	N/A
893	Stephen Patrick Kimmings Tina Kimmings	Cat 1 and 3	33-160	CAR	An invitation to negotiate and acquire land interests by voluntary agreement has been sent by letter. 2018-10-09 Letter Section 42 Statutory consultation notification sent 2018-10-09 Letter Land Interest Questionnaire sent	N/A

CA (Compulsory acquisition), CAR (Compulsory acquisition of rights over land and temporary possession), TP (Temporary possession)  
 CAS (Compulsory acquisition of subsoil), CASTPS (Compulsory acquisition of subsoil and temporary possession of land at the surface)

No.	Land interest name/organisation and land agent's name (if applicable)	Type of interest	Plot(s)	Land requirement	Status of negotiations with land interest			RR ref. no(s).
893 Cont'd					2019-02-08	Letter	Land Interest Questionnaire reminder sent	
					2019-02-18	Letter	Land Interest Questionnaire response	
					2020-01-27	Letter	Supplementary consultation notification sent	
					2020-07-13	Letter	Design Refinement consultation notification sent	
					2020-09-29	Letter	An invitation has been sent to negotiate and acquire land interests by voluntary agreement	
					2020-10-22	Email	Correspondence regarding voluntary agreement	
					2021-07-13	Letter	Community Impacts consultation notification sent	
					2021-10-26	Letter	An invitation has been sent to negotiate and acquire land interests by voluntary agreement	
					2022-05-13	Letter	Local Refinement consultation notification sent	
					2022-05-24	Letter	Local Refinement consultation extension notification sent	
					2023-01-08	Letter	Section 56 notification sent	
894	Stephen Raymond Hopper	Cat 1 and 3	12-35	TP			A licence to acquire rights in relation to the landowner's subsoil up to the half-width of the highway has been agreed and completed.	N/A
					2020-01-27	Letter	Supplementary consultation notification sent	
					2020-07-13	Letter	Design Refinement consultation notification sent	
					2020-09-29	Letter	An invitation has been sent to negotiate and acquire land interests by voluntary agreement	
					2020-09-30	Phone Call	Conversation regarding interest in voluntary agreement	
					2020-10-12	Email	Correspondence regarding voluntary agreement	
					2021-01-19	Email	Correspondence sending voluntary licence agreement	
					2021-01-27	Letter	Correspondence regarding voluntary licence agreement letter	
					2021-07-13	Letter	Community Impacts consultation notification sent	
					2022-05-13	Letter	Local Refinement consultation notification sent	
					2022-05-24	Letter	Local Refinement consultation extension notification sent	

CA (Compulsory acquisition), CAR (Compulsory acquisition of rights over land and temporary possession), TP (Temporary possession)  
CAS (Compulsory acquisition of subsoil), CASTPS (Compulsory acquisition of subsoil and temporary possession of land at the surface)

No.	Land interest name/organisation and land agent's name (if applicable)	Type of interest	Plot(s)	Land require ment	Status of negotiations with land interest			RR ref. no(s).
894 Cont'd					2023-01-08	Letter	Section 56 notification sent	
895	Stephen Richard Waters	Cat 1 and 3	13-17	CAR			An invitation to negotiate and acquire land interests by voluntary agreement has been sent by letter.	N/A
					2018-10-09	Letter	Section 42 Statutory consultation notification sent	
					2018-10-09	Letter	Land Interest Questionnaire sent	
					2019-02-08	Letter	Land Interest Questionnaire reminder sent	
					2020-01-27	Letter	Supplementary consultation notification sent	
					2020-07-13	Letter	Design Refinement consultation notification sent	
					2020-09-29	Letter	An invitation has been sent to negotiate and acquire land interests by voluntary agreement	
					2021-07-13	Letter	Community Impacts consultation notification sent	
					2021-10-26	Letter	An invitation has been sent to negotiate and acquire land interests by voluntary agreement	
					2022-05-13	Letter	Local Refinement consultation notification sent	
					2022-05-24	Letter	Local Refinement consultation extension notification sent	
					2023-01-08	Letter	Section 56 notification sent	
896	Stephen William Attwood	Cat 1 and 3	10-02	TP	2023-07-10	Letter	An invitation to negotiate and acquire land interests by voluntary agreement has been sent by letter.	N/A
			11-66	CA	2023-07-10	Letter	Section 102a notification sent	
			11-69	TP			An invitation has been sent to negotiate and acquire land interests by voluntary agreement	
			11-73	CAR				
			11-76	TP				
			12-01	TP				
			12-02	CAR				
			13-52	CA				

CA (Compulsory acquisition), CAR (Compulsory acquisition of rights over land and temporary possession), TP (Temporary possession)  
 CAS (Compulsory acquisition of subsoil), CASTPS (Compulsory acquisition of subsoil and temporary possession of land at the surface)

No.	Land interest name/organisation and land agent's name (if applicable)	Type of interest	Plot(s)	Land requirement	Status of negotiations with land interest	RR ref. no(s).
896 Cont'd			13-65 13-66 13-69 13-73 13-77 13-91	CAR TP TP TP TP CA		
897	Steven Ali	Cat 1 and 3	26-56	CAR	<p>An invitation to negotiate and acquire land interests by voluntary agreement has been sent by letter.</p> <p>2020-01-27 Letter Supplementary consultation notification sent</p> <p>2020-07-13 Letter Design Refinement consultation notification sent</p> <p>2020-09-29 Letter An invitation has been sent to negotiate and acquire land interests by voluntary agreement</p> <p>2021-07-13 Letter Community Impacts consultation notification sent</p> <p>2021-10-26 Letter An invitation has been sent to negotiate and acquire land interests by voluntary agreement</p> <p>2022-05-13 Letter Local Refinement consultation notification sent</p> <p>2022-05-24 Letter Local Refinement consultation extension notification sent</p> <p>2023-01-08 Letter Section 56 notification sent</p>	N/A
898	Steven Atherton	Cat 1 and 3	09-30	TP	<p>An invitation to negotiate and acquire land interests by voluntary agreement has been sent by letter.</p> <p>2020-01-27 Letter Supplementary consultation notification sent</p> <p>2020-07-13 Letter Design Refinement consultation notification sent</p> <p>2020-09-29 Letter An invitation has been sent to negotiate and acquire land interests by voluntary agreement</p> <p>2021-07-13 Letter Community Impacts consultation notification sent</p> <p>2021-10-26 Letter An invitation has been sent to negotiate and acquire land interests by voluntary agreement</p> <p>2022-05-13 Letter Local Refinement consultation notification sent</p>	N/A

CA (Compulsory acquisition), CAR (Compulsory acquisition of rights over land and temporary possession), TP (Temporary possession)  
 CAS (Compulsory acquisition of subsoil), CASTPS (Compulsory acquisition of subsoil and temporary possession of land at the surface)

No.	Land interest name/organisation and land agent's name (if applicable)	Type of interest	Plot(s)	Land requirement	Status of negotiations with land interest			RR ref. no(s).
898 Cont'd					2022-05-24	Letter	Local Refinement consultation extension notification sent	
					2023-01-08	Letter	Section 56 notification sent	
899	Steven Charles Davis	Cat 1 and 3	25-53	CAR	2020-01-27	Letter	An invitation to negotiate and acquire land interests by voluntary agreement has been sent by letter. Supplementary consultation notification sent	N/A
					2020-07-13	Letter	Design Refinement consultation notification sent	
					2020-09-29	Letter	An invitation has been sent to negotiate and acquire land interests by voluntary agreement	
					2021-07-13	Letter	Community Impacts consultation notification sent	
					2021-10-26	Letter	An invitation has been sent to negotiate and acquire land interests by voluntary agreement	
					2022-05-13	Letter	Local Refinement consultation notification sent	
					2022-05-24	Letter	Local Refinement consultation extension notification sent	
					2023-01-08	Letter	Section 56 notification sent	
900	Steven Paul Edward Mitchell	Cat 1 and 3	12-46	TP	2020-01-27	Letter	An invitation to negotiate and acquire land interests by voluntary agreement has been sent by letter. Supplementary consultation notification sent	N/A
					2020-07-13	Letter	Design Refinement consultation notification sent	
					2020-09-29	Letter	An invitation has been sent to negotiate and acquire land interests by voluntary agreement	
					2021-01-20	Email	Correspondence regarding voluntary agreement	
					2021-07-13	Letter	Community Impacts consultation notification sent	
					2021-10-26	Letter	An invitation has been sent to negotiate and acquire land interests by voluntary agreement	
					2022-05-13	Letter	Local Refinement consultation notification sent	
					2022-05-24	Letter	Local Refinement consultation extension notification sent	
					2023-01-08	Letter	Section 56 notification sent	

CA (Compulsory acquisition), CAR (Compulsory acquisition of rights over land and temporary possession), TP (Temporary possession)  
CAS (Compulsory acquisition of subsoil), CASTPS (Compulsory acquisition of subsoil and temporary possession of land at the surface)

No.	Land interest name/organisation and land agent's name (if applicable)	Type of interest	Plot(s)	Land require ment	Status of negotiations with land interest			RR ref. no(s).
901	Steven Paul Tyler	Cat 1, 2 and 3	44-35 44-52 44-66 44-75 44-116 44-117 44-118	CA CA CA CA TP TP TP	2017-10-31 2018-08-20 2018-10-09 2020-01-27 2020-07-13 2020-09-29 2021-07-13 2021-10-26 2022-05-13 2022-05-24 2023-01-08	Letter Letter Letter Letter Letter Letter Letter Letter Letter Letter Letter	An invitation to negotiate and acquire land interests by voluntary agreement has been sent by letter. Order Limits update notification sent Land Interest Questionnaire sent Section 42 Statutory consultation notification sent Supplementary consultation notification sent Design Refinement consultation notification sent An invitation has been sent to negotiate and acquire land interests by voluntary agreement Community Impacts consultation notification sent An invitation has been sent to negotiate and acquire land interests by voluntary agreement Local Refinement consultation notification sent Local Refinement consultation extension notification sent Section 56 notification sent	N/A
902	Steven Robert Bennett	Cat 1 and 3	25-93 25-94 25-96 25-97 25-98 25-100	CAR CA CA CA CAR CA	2020-01-27 2020-03-16 2020-07-13 2020-09-29 2021-07-13 2021-10-26 2022-05-13 2022-05-24 2023-01-08	Letter Letter Letter Letter Letter Letter Letter Letter Letter	An invitation to negotiate and acquire land interests by voluntary agreement has been sent by letter. Supplementary consultation notification sent Land Interest Questionnaire sent Design Refinement consultation notification sent An invitation has been sent to negotiate and acquire land interests by voluntary agreement Community Impacts consultation notification sent An invitation has been sent to negotiate and acquire land interests by voluntary agreement Local Refinement consultation notification sent Local Refinement consultation extension notification sent Section 56 notification sent	N/A

CA (Compulsory acquisition), CAR (Compulsory acquisition of rights over land and temporary possession), TP (Temporary possession)  
 CAS (Compulsory acquisition of subsoil), CASTPS (Compulsory acquisition of subsoil and temporary possession of land at the surface)



No.	Land interest name/organisation and land agent's name (if applicable)	Type of interest	Plot(s)	Land requirement	Status of negotiations with land interest			RR ref. no(s).
903	Stuart Edward Brand	Cat 1 and 3	31-20	CAR	2020-07-13	Letter	An invitation to negotiate and acquire land interests by voluntary agreement has been sent by letter. Design Refinement consultation notification sent	N/A
					2020-09-29	Letter	An invitation has been sent to negotiate and acquire land interests by voluntary agreement	
					2021-07-13	Letter	Community Impacts consultation notification sent	
					2021-10-26	Letter	An invitation has been sent to negotiate and acquire land interests by voluntary agreement	
					2022-05-13	Letter	Local Refinement consultation notification sent	
					2022-05-24	Letter	Local Refinement consultation extension notification sent	
					2023-01-08	Letter	Section 56 notification sent	
904	Stuart Michael Smith	Cat 1 and 3	25-83	CAR	2020-01-27	Letter	An invitation to negotiate and acquire land interests by voluntary agreement has been sent by letter. Supplementary consultation notification sent	N/A
					2020-07-13	Letter	Design Refinement consultation notification sent	
					2020-09-29	Letter	An invitation has been sent to negotiate and acquire land interests by voluntary agreement	
					2021-07-13	Letter	Community Impacts consultation notification sent	
					2021-10-26	Letter	An invitation has been sent to negotiate and acquire land interests by voluntary agreement	
					2022-05-13	Letter	Local Refinement consultation notification sent	
					2022-05-24	Letter	Local Refinement consultation extension notification sent	
					2023-01-08	Letter	Section 56 notification sent	
905	Stuart Neil George Haydock	Cat 1 and 3	02-04	CAR	2022-03-10	Letter	An invitation to negotiate and acquire land interests by voluntary agreement has been sent by letter. Survey access request sent	N/A
					2022-09-07	Letter	An invitation has been sent to negotiate and acquire land interests by voluntary agreement	
					2022-10-20	Letter	Invitation to provide comments on project proposals in the next phase of the planning process sent	

CA (Compulsory acquisition), CAR (Compulsory acquisition of rights over land and temporary possession), TP (Temporary possession)  
CAS (Compulsory acquisition of subsoil), CASTPS (Compulsory acquisition of subsoil and temporary possession of land at the surface)

No.	Land interest name/organisation and land agent's name (if applicable)	Type of interest	Plot(s)	Land requirement	Status of negotiations with land interest			RR ref. no(s).
905 Cont'd					2023-01-08	Letter	Section 56 notification sent	
906	Sukhbir Kaur Cheema	Cat 1 and 3	12-34	TP	2020-01-27	Letter	An invitation to negotiate and acquire land interests by voluntary agreement has been sent by letter. Supplementary consultation notification sent	N/A
					2020-07-13	Letter	Design Refinement consultation notification sent	
					2020-09-29	Letter	An invitation has been sent to negotiate and acquire land interests by voluntary agreement	
					2021-07-13	Letter	Community Impacts consultation notification sent	
					2021-10-26	Letter	An invitation has been sent to negotiate and acquire land interests by voluntary agreement	
					2022-05-13	Letter	Local Refinement consultation notification sent	
					2022-05-24	Letter	Local Refinement consultation extension notification sent	
					2023-01-08	Letter	Section 56 notification sent	
907	Sundeep Singh Chhina	Cat 1 and 3	39-31	CAR	2020-01-27	Letter	An invitation to negotiate and acquire land interests by voluntary agreement has been sent by letter. Supplementary consultation notification sent	N/A
			39-38	CA	2020-03-16	Letter	Land Interest Questionnaire sent	
			39-42	CA	2020-07-13	Letter	Design Refinement consultation notification sent	
			42-184	CAR	2020-09-29	Letter	An invitation has been sent to negotiate and acquire land interests by voluntary agreement	
			42-185	CAR	2021-07-13	Letter	Community Impacts consultation notification sent	
					2021-10-26	Letter	An invitation has been sent to negotiate and acquire land interests by voluntary agreement	
					2022-05-13	Letter	Local Refinement consultation notification sent	
					2022-05-24	Letter	Local Refinement consultation extension notification sent	
					2023-01-08	Letter	Section 56 notification sent	
908							An invitation to negotiate and acquire land interests by voluntary agreement has been sent by letter.	

CA (Compulsory acquisition), CAR (Compulsory acquisition of rights over land and temporary possession), TP (Temporary possession)  
CAS (Compulsory acquisition of subsoil), CASTPS (Compulsory acquisition of subsoil and temporary possession of land at the surface)

No.	Land interest name/organisation and land agent's name (if applicable)	Type of interest	Plot(s)	Land require ment	Status of negotiations with land interest			RR ref. no(s).
908 Cont'd	Susan Anneliese Booth	Cat 1 and 3	33-271	CAR	2020-07-13	Letter	Design Refinement consultation notification sent	N/A
					2020-09-29	Letter	An invitation has been sent to negotiate and acquire land interests by voluntary agreement	
					2022-05-13	Letter	Local Refinement consultation notification sent	
					2022-05-24	Letter	Local Refinement consultation extension notification sent	
					2023-01-08	Letter	Section 56 notification sent	
909	Susan Curtis	Cat 1, 2 and 3	04-10	CA	2018-10-09	Letter	An invitation to negotiate and acquire land interests by voluntary agreement has been sent by letter. Section 42 Statutory consultation notification sent	N/A
			04-13	CA	2018-10-09	Letter	Land Interest Questionnaire sent	
			04-14	CAR	2019-02-08	Letter	Land Interest Questionnaire reminder sent	
			04-23	CA	2019-03-07	Letter	Land Interest Questionnaire response	
			04-38	CAR	2020-01-27	Letter	Supplementary consultation notification sent	
			06-197	CA	2020-07-13	Letter	Design Refinement consultation notification sent	
			06-200	CA	2020-09-29	Letter	An invitation has been sent to negotiate and acquire land interests by voluntary agreement	
			06-201	CA	2021-07-13	Letter	Community Impacts consultation notification sent	
			06-207	CAR	2021-10-26	Letter	An invitation has been sent to negotiate and acquire land interests by voluntary agreement	
			06-208	CAR	2021-12-14	Email	Correspondence regarding sale of property	
			11-10	CA	2021-12-23	Email	Correspondence regarding prerequisite for Heads of Terms agreement, fee policy and blight	
			11-11	CA	2022-05-13	Letter	Local Refinement consultation notification sent	
			11-12	CA	2022-05-24	Letter	Local Refinement consultation extension notification sent	
			11-13	CA	2023-01-08	Letter	Section 56 notification sent	
			11-15	CAR				
			11-39	CAR				

CA (Compulsory acquisition), CAR (Compulsory acquisition of rights over land and temporary possession), TP (Temporary possession)  
CAS (Compulsory acquisition of subsoil), CASTPS (Compulsory acquisition of subsoil and temporary possession of land at the surface)

No.	Land interest name/organisation and land agent's name (if applicable)	Type of interest	Plot(s)	Land requirement	Status of negotiations with land interest	RR ref. no(s).
909 Cont'd			11-41 11-42 11-74 11-75	CA CA CA TP		
910	Susan Elsie Giubarelli	Cat 1 and 3	33-199	CAR	<p>An invitation to negotiate and acquire land interests by voluntary agreement has been sent by letter.</p> <p>2018-10-09 Letter Land Interest Questionnaire sent</p> <p>2018-10-09 Letter Section 42 Statutory consultation notification sent</p> <p>2018-10-18 Letter Land Interest Questionnaire response</p> <p>2020-01-27 Letter Supplementary consultation notification sent</p> <p>2020-07-13 Letter Design Refinement consultation notification sent</p> <p>2020-09-29 Letter An invitation has been sent to negotiate and acquire land interests by voluntary agreement</p> <p>2021-07-13 Letter Community Impacts consultation notification sent</p> <p>2021-10-26 Letter An invitation has been sent to negotiate and acquire land interests by voluntary agreement</p> <p>2022-05-13 Letter Local Refinement consultation notification sent</p> <p>2022-05-24 Letter Local Refinement consultation extension notification sent</p> <p>2023-01-08 Letter Section 56 notification sent</p>	N/A
911	Susan Jean Keehn	Cat 1 and 3	26-41	CAR	<p>An invitation to negotiate and acquire land interests by voluntary agreement has been sent by letter.</p> <p>2020-01-27 Letter Supplementary consultation notification sent</p> <p>2020-07-13 Letter Design Refinement consultation notification sent</p> <p>2020-09-29 Letter An invitation has been sent to negotiate and acquire land interests by voluntary agreement</p> <p>2021-07-13 Letter Community Impacts consultation notification sent</p> <p>2021-10-26 Letter An invitation has been sent to negotiate and acquire land interests by voluntary agreement</p>	N/A

CA (Compulsory acquisition), CAR (Compulsory acquisition of rights over land and temporary possession), TP (Temporary possession)  
 CAS (Compulsory acquisition of subsoil), CASTPS (Compulsory acquisition of subsoil and temporary possession of land at the surface)

No.	Land interest name/organisation and land agent's name (if applicable)	Type of interest	Plot(s)	Land requirement	Status of negotiations with land interest	RR ref. no(s).
911 Cont'd					2022-05-13 Letter Local Refinement consultation notification sent 2022-05-24 Letter Local Refinement consultation extension notification sent 2023-01-08 Letter Section 56 notification sent	
912	Susan Jennifer Thompson	Cat 1 and 3	33-212	CAR	An invitation to negotiate and acquire land interests by voluntary agreement has been sent by letter. 2018-10-09 Letter Section 42 Statutory consultation notification sent 2018-10-09 Letter Land Interest Questionnaire sent 2018-11-15 Letter Land Interest Questionnaire response 2020-01-27 Letter Supplementary consultation notification sent 2020-07-13 Letter Design Refinement consultation notification sent 2020-09-29 Letter An invitation has been sent to negotiate and acquire land interests by voluntary agreement 2021-07-13 Letter Community Impacts consultation notification sent 2021-10-26 Letter An invitation has been sent to negotiate and acquire land interests by voluntary agreement 2022-05-13 Letter Local Refinement consultation notification sent 2022-05-24 Letter Local Refinement consultation extension notification sent 2023-01-08 Letter Section 56 notification sent	N/A
913	Susan Kay Wylde	Cat 1 and 3	24-36	CA	An invitation to negotiate and acquire land interests by voluntary agreement has been sent by letter. 2018-10-09 Letter Land Interest Questionnaire sent 2018-10-09 Letter Section 42 Statutory consultation notification sent 2019-02-08 Letter Land Interest Questionnaire reminder sent 2019-02-18 Letter Land Interest Questionnaire response 2020-01-27 Letter Supplementary consultation notification sent 2020-07-13 Letter Design Refinement consultation notification sent	N/A

CA (Compulsory acquisition), CAR (Compulsory acquisition of rights over land and temporary possession), TP (Temporary possession)  
 CAS (Compulsory acquisition of subsoil), CASTPS (Compulsory acquisition of subsoil and temporary possession of land at the surface)

No.	Land interest name/organisation and land agent's name (if applicable)	Type of interest	Plot(s)	Land require ment	Status of negotiations with land interest	RR ref. no(s).
913 Cont'd					2020-09-29 Letter An invitation has been sent to negotiate and acquire land interests by voluntary agreement 2021-07-13 Letter Community Impacts consultation notification sent 2021-10-26 Letter An invitation has been sent to negotiate and acquire land interests by voluntary agreement 2022-05-13 Letter Local Refinement consultation notification sent 2022-05-24 Letter Local Refinement consultation extension notification sent 2023-01-08 Letter Section 56 notification sent	
914	Susan King	Cat 1 and 3	42-137 43-43	TP TP	An invitation to negotiate and acquire land interests by voluntary agreement has been sent by letter. 2020-02-18 Letter Supplementary consultation notification sent 2020-07-13 Letter Design Refinement consultation notification sent 2020-09-29 Letter An invitation has been sent to negotiate and acquire land interests by voluntary agreement 2020-09-30 Email Correspondence regarding voluntary agreement letter 2020-10-07 Email Correspondence regarding voluntary agreement 2021-07-13 Letter Community Impacts consultation notification sent 2021-10-26 Letter An invitation has been sent to negotiate and acquire land interests by voluntary agreement 2021-12-22 Email Correspondence regarding environmental mitigation and compensation 2021-12-22 Phone Call Conversation regarding voluntary agreement and Order Limits update 2022-05-13 Letter Local Refinement consultation notification sent 2022-05-24 Letter Local Refinement consultation extension notification sent 2022-09-01 Letter Landowner engagement notification sent 2023-01-08 Letter Section 56 notification sent	RR-1037
915	Susan Mary Growns	Cat 1 and 3	12-30	TP	An invitation to negotiate and acquire land interests by voluntary agreement has been sent by letter. 2018-10-09 Letter Section 42 Statutory consultation notification sent	N/A

CA (Compulsory acquisition), CAR (Compulsory acquisition of rights over land and temporary possession), TP (Temporary possession)  
 CAS (Compulsory acquisition of subsoil), CASTPS (Compulsory acquisition of subsoil and temporary possession of land at the surface)

No.	Land interest name/organisation and land agent's name (if applicable)	Type of interest	Plot(s)	Land require ment	Status of negotiations with land interest			RR ref. no(s).
915 Cont'd			12-41	TP	2018-10-09	Letter	Land Interest Questionnaire sent	
					2019-02-08	Letter	Land Interest Questionnaire reminder sent	
					2019-03-15	Letter	Land Interest Questionnaire response	
					2020-01-27	Letter	Supplementary consultation notification sent	
					2020-07-13	Letter	Design Refinement consultation notification sent	
					2020-09-29	Letter	An invitation has been sent to negotiate and acquire land interests by voluntary agreement	
					2021-07-13	Letter	Community Impacts consultation notification sent	
					2021-10-26	Letter	An invitation has been sent to negotiate and acquire land interests by voluntary agreement	
					2022-05-13	Letter	Local Refinement consultation notification sent	
					2022-05-24	Letter	Local Refinement consultation extension notification sent	
					2023-01-08	Letter	Section 56 notification sent	
916	Susan Roberta Baker	Cat 1 and 3	30-54	TP			An invitation to negotiate and acquire land interests by voluntary agreement has been sent by letter.	N/A
					2020-07-13	Letter	Design Refinement consultation notification sent	
					2020-09-29	Letter	An invitation has been sent to negotiate and acquire land interests by voluntary agreement	
					2021-07-13	Letter	Community Impacts consultation notification sent	
					2021-10-26	Letter	An invitation has been sent to negotiate and acquire land interests by voluntary agreement	
					2022-05-13	Letter	Local Refinement consultation notification sent	
					2022-05-24	Letter	Local Refinement consultation extension notification sent	
					2023-01-08	Letter	Section 56 notification sent	
917	Susan Wendy Higgins	Cat 1 and 3	33-171 33-180	CAR CAR	2017-04-12	Letter	An invitation to negotiate and acquire land interests by voluntary agreement has been sent by letter. Preferred Route Announcement notification sent	RR-1036
					2017-08-17	Letter	Survey access request sent	

CA (Compulsory acquisition), CAR (Compulsory acquisition of rights over land and temporary possession), TP (Temporary possession)  
 CAS (Compulsory acquisition of subsoil), CASTPS (Compulsory acquisition of subsoil and temporary possession of land at the surface)

No.	Land interest name/organisation and land agent's name (if applicable)	Type of interest	Plot(s)	Land requirement	Status of negotiations with land interest	RR ref. no(s).
917 Cont'd			33-185	CAR	2017-10-31 Letter Order Limits update notification sent 2018-05-14 Letter Land Interest Questionnaire sent 2018-10-09 Letter Land Interest Questionnaire sent 2018-10-09 Letter Section 42 Statutory consultation notification sent 2018-10-12 Email Correspondence regarding Land Interest Questionnaire assistance 2019-02-08 Letter Land Interest Questionnaire reminder sent 2019-03-26 Letter Land Interest Questionnaire sent 2020-01-27 Letter Supplementary consultation notification sent 2020-07-13 Letter Design Refinement consultation notification sent 2020-09-29 Letter An invitation has been sent to negotiate and acquire land interests by voluntary agreement 2021-07-13 Letter Community Impacts consultation notification sent 2021-10-26 Letter An invitation has been sent to negotiate and acquire land interests by voluntary agreement 2022-05-13 Letter Local Refinement consultation notification sent 2022-05-24 Letter Local Refinement consultation extension notification sent 2023-01-08 Letter Section 56 notification sent	
918	Suzanne Kim Wiley	Cat 1 and 3	30-67	TP	An invitation to negotiate and acquire land interests by voluntary agreement has been sent by letter. 2020-07-13 Letter Design Refinement consultation notification sent 2020-09-29 Letter An invitation has been sent to negotiate and acquire land interests by voluntary agreement 2021-07-13 Letter Community Impacts consultation notification sent 2021-10-26 Letter An invitation has been sent to negotiate and acquire land interests by voluntary agreement 2022-05-13 Letter Local Refinement consultation notification sent 2022-05-24 Letter Local Refinement consultation extension notification sent	N/A

CA (Compulsory acquisition), CAR (Compulsory acquisition of rights over land and temporary possession), TP (Temporary possession)  
 CAS (Compulsory acquisition of subsoil), CASTPS (Compulsory acquisition of subsoil and temporary possession of land at the surface)



No.	Land interest name/organisation and land agent's name (if applicable)	Type of interest	Plot(s)	Land require ment	Status of negotiations with land interest			RR ref. no(s).
918 Cont'd					2023-01-08	Letter	Section 56 notification sent	
919	Suzanne Van Vynck	Cat 1 and 3	33-233	CAR	2018-10-09	Letter	An invitation to negotiate and acquire land interests by voluntary agreement has been sent by letter.	N/A
					2018-10-09	Letter	Section 42 Statutory consultation notification sent	
					2018-10-09	Letter	Land Interest Questionnaire sent	
					2019-02-08	Letter	Land Interest Questionnaire reminder sent	
					2019-02-21	Letter	Land Interest Questionnaire response	
					2020-01-27	Letter	Supplementary consultation notification sent	
					2020-07-13	Letter	Design Refinement consultation notification sent	
					2020-09-29	Letter	An invitation has been sent to negotiate and acquire land interests by voluntary agreement	
					2021-07-13	Letter	Community Impacts consultation notification sent	
					2021-10-26	Letter	An invitation has been sent to negotiate and acquire land interests by voluntary agreement	
					2022-05-13	Letter	Local Refinement consultation notification sent	
					2022-05-24	Letter	Local Refinement consultation extension notification sent	
					2023-01-08	Letter	Section 56 notification sent	
920	Swing Rite Golf Limited	Cat 1, 2 and 3	13-03	CA	2020-01-27	Letter	The Applicant is engaging with the landowner to consider land arrangements at Gravesend Golf Centre.	RR-1042
			13-09	CA			Supplementary consultation notification sent	
					2020-03-16	Letter	Land Interest Questionnaire sent	
					2020-07-13	Letter	Design Refinement consultation notification sent	
					2021-05-28	Email	Correspondence regarding proposed engagement plan	
					2021-06-22	Email	Correspondence regarding updated engagement plan	
					2021-06-22	Meeting	Discussion regarding development proposals	
					2021-07-06	Meeting	Discussion regarding designs and layouts of conceptual arrangements	

CA (Compulsory acquisition), CAR (Compulsory acquisition of rights over land and temporary possession), TP (Temporary possession)  
 CAS (Compulsory acquisition of subsoil), CASTPS (Compulsory acquisition of subsoil and temporary possession of land at the surface)

No.	Land interest name/organisation and land agent's name (if applicable)	Type of interest	Plot(s)	Land requirement	Status of negotiations with land interest			RR ref. no(s).
920 Cont'd					2021-07-07	Email	Correspondence regarding initial agreement to conceptual arrangements and design following previous discussion	
					2021-07-13	Letter	Community Impacts consultation notification sent	
					2021-08-03	Meeting	Discussion regarding Project update	
					2021-08-18	Meeting	Discussion regarding Project proposals and compensation	
					2021-09-16	Email	Correspondence regarding Project considerations and requesting business details	
					2022-05-13	Letter	Local Refinement consultation notification sent	
					2022-05-24	Letter	Local Refinement consultation extension notification sent	
					2022-08-31	Email	Correspondence to landowner outlining proposed way forwards to consider in detail the delivery of a conceptual arrangement	
					2022-09-01	Email	Correspondence from landowner confirming receipt and stating they will liaise with the Council	
					2022-10-14	Email	Correspondence to agent arranging inspection	
					2022-10-24	Meeting	Site inspection with landowner	
					2022-10-24	Email	Exchange of correspondence regarding options and relocation costs	
					2023-01-08	Letter	Section 56 notification sent	
					2023-05-24	Email	Correspondence from landowner attaching feasibility study undertaken jointly with Gravesham	
921	Syeda Shamima Islam	Cat 1 and 3	25-32	CAR			An invitation to negotiate and acquire land interests by voluntary agreement has been sent by letter.	N/A
					2020-01-27	Letter	Supplementary consultation notification sent	
					2020-07-13	Letter	Design Refinement consultation notification sent	
					2020-09-29	Letter	An invitation has been sent to negotiate and acquire land interests by voluntary agreement	
					2021-07-13	Letter	Community Impacts consultation notification sent	
					2021-10-26	Letter	An invitation has been sent to negotiate and acquire land interests by voluntary agreement	
					2022-05-13	Letter	Local Refinement consultation notification sent	

CA (Compulsory acquisition), CAR (Compulsory acquisition of rights over land and temporary possession), TP (Temporary possession)  
CAS (Compulsory acquisition of subsoil), CASTPS (Compulsory acquisition of subsoil and temporary possession of land at the surface)

No.	Land interest name/organisation and land agent's name (if applicable)	Type of interest	Plot(s)	Land requirement	Status of negotiations with land interest			RR ref. no(s).
921 Cont'd					2022-05-24	Letter	Local Refinement consultation extension notification sent	
					2023-01-08	Letter	Section 56 notification sent	
922	Sylvia Mary Blackaby	Cat 1 and 3	24-178	TP	2018-10-09	Letter	An invitation to negotiate and acquire land interests by voluntary agreement has been sent by letter.	N/A
					2018-10-09	Letter	Section 42 Statutory consultation notification sent	
					2018-10-09	Letter	Land Interest Questionnaire sent	
					2019-02-08	Letter	Land Interest Questionnaire reminder sent	
					2019-03-21	Letter	Land Interest Questionnaire response	
					2020-01-27	Letter	Supplementary consultation notification sent	
					2020-07-13	Letter	Design Refinement consultation notification sent	
					2020-09-29	Letter	An invitation has been sent to negotiate and acquire land interests by voluntary agreement	
					2021-07-13	Letter	Community Impacts consultation notification sent	
					2021-10-26	Letter	An invitation has been sent to negotiate and acquire land interests by voluntary agreement	
					2022-05-13	Letter	Local Refinement consultation notification sent	
					2022-05-24	Letter	Local Refinement consultation extension notification sent	
					2023-01-08	Letter	Section 56 notification sent	
923	Szabolcs-Attila Vegh	Cat 1 and 3	26-45	CAR	2020-07-13	Letter	An invitation to negotiate and acquire land interests by voluntary agreement has been sent by letter.	N/A
					2020-07-13	Letter	Design Refinement consultation notification sent	
					2020-09-29	Letter	An invitation has been sent to negotiate and acquire land interests by voluntary agreement	
					2021-07-13	Letter	Community Impacts consultation notification sent	
					2021-10-26	Letter	An invitation has been sent to negotiate and acquire land interests by voluntary agreement	
					2022-05-13	Letter	Local Refinement consultation notification sent	
					2022-05-24	Letter	Local Refinement consultation extension notification sent	

CA (Compulsory acquisition), CAR (Compulsory acquisition of rights over land and temporary possession), TP (Temporary possession)  
 CAS (Compulsory acquisition of subsoil), CASTPS (Compulsory acquisition of subsoil and temporary possession of land at the surface)

No.	Land interest name/organisation and land agent's name (if applicable)	Type of interest	Plot(s)	Land require ment	Status of negotiations with land interest			RR ref. no(s).
923 Cont'd					2023-01-08	Letter	Section 56 notification sent	
924	Tamasine Collette Miles	Cat 1 and 3	33-196	CAR	2018-10-09	Letter	An invitation to negotiate and acquire land interests by voluntary agreement has been sent by letter.	N/A
					2018-10-09	Letter	Land Interest Questionnaire sent	
					2018-10-09	Letter	Section 42 Statutory consultation notification sent	
					2019-02-08	Letter	Land Interest Questionnaire reminder sent	
					2020-01-27	Letter	Supplementary consultation notification sent	
					2020-07-13	Letter	Design Refinement consultation notification sent	
					2020-09-29	Letter	An invitation has been sent to negotiate and acquire land interests by voluntary agreement	
					2021-07-13	Letter	Community Impacts consultation notification sent	
					2021-10-26	Letter	An invitation has been sent to negotiate and acquire land interests by voluntary agreement	
					2022-05-13	Letter	Local Refinement consultation notification sent	
					2022-05-24	Letter	Local Refinement consultation extension notification sent	
					2023-01-08	Letter	Section 56 notification sent	
925	Tan Chea	Cat 1 and 3	09-16	TP			An invitation to negotiate and acquire land interests by voluntary agreement has been sent by letter.	N/A
					2020-01-27	Letter	Supplementary consultation notification sent	
					2020-07-13	Letter	Design Refinement consultation notification sent	
					2020-09-29	Letter	An invitation has been sent to negotiate and acquire land interests by voluntary agreement	
					2021-07-13	Letter	Community Impacts consultation notification sent	
					2021-10-26	Letter	An invitation has been sent to negotiate and acquire land interests by voluntary agreement	
					2022-05-13	Letter	Local Refinement consultation notification sent	
					2022-05-24	Letter	Local Refinement consultation extension notification sent	
					2023-01-08	Letter	Section 56 notification sent	

CA (Compulsory acquisition), CAR (Compulsory acquisition of rights over land and temporary possession), TP (Temporary possession)  
 CAS (Compulsory acquisition of subsoil), CASTPS (Compulsory acquisition of subsoil and temporary possession of land at the surface)

No.	Land interest name/organisation and land agent's name (if applicable)	Type of interest	Plot(s)	Land require ment	Status of negotiations with land interest			RR ref. no(s).
926	Tansy Jane Irvine	Cat 1 and 3	25-67	CAR	2020-01-27	Letter	An invitation to negotiate and acquire land interests by voluntary agreement has been sent by letter. Supplementary consultation notification sent	N/A
					2020-07-13	Letter	Design Refinement consultation notification sent	
					2020-09-29	Letter	An invitation has been sent to negotiate and acquire land interests by voluntary agreement	
					2020-10-28	Email	Correspondence regarding voluntary agreement	
					2021-07-13	Letter	Community Impacts consultation notification sent	
					2021-10-26	Letter	An invitation has been sent to negotiate and acquire land interests by voluntary agreement	
					2022-05-13	Letter	Local Refinement consultation notification sent	
					2022-05-24	Letter	Local Refinement consultation extension notification sent	
					2023-01-08	Letter	Section 56 notification sent	
927	Tara Gibson	Cat 1, 2 and 3	19-41	CA	2020-07-13	Letter	An invitation to negotiate and acquire land interests by voluntary agreement has been sent by letter. Design Refinement consultation notification sent	N/A
			19-42	CA	2020-09-29	Letter	An invitation has been sent to negotiate and acquire land interests by voluntary agreement	
			19-52	CA	2021-07-13	Letter	Community Impacts consultation notification sent	
			19-56	CA	2021-10-26	Letter	An invitation has been sent to negotiate and acquire land interests by voluntary agreement	
			22-111	CA	2022-05-13	Letter	Local Refinement consultation notification sent	
					2022-05-24	Letter	Local Refinement consultation extension notification sent	
					2023-01-08	Letter	Section 56 notification sent	
928	Tarmac Aggregates Limited	Cat 1 and 3	24-69	CAR	2017-05-19	Email	The Applicant has been engaging with the landowner attempting to mitigate impacts, and has responded to the landowners relevant representation. Correspondence regarding survey works	RR-1045,RR-1046

CA (Compulsory acquisition), CAR (Compulsory acquisition of rights over land and temporary possession), TP (Temporary possession)  
CAS (Compulsory acquisition of subsoil), CASTPS (Compulsory acquisition of subsoil and temporary possession of land at the surface)

No.	Land interest name/organisation and land agent's name (if applicable)	Type of interest	Plot(s)	Land requirement	Status of negotiations with land interest			RR ref. no(s).
928 Cont'd	Tarmac Building Products Limited		24-70	CA	2017-08-09	Letter	Survey access request sent	
	Tarmac Cement and Lime Limited		27-31	CA	2017-09-05	Email	Correspondence regarding survey access	
			27-32	CA	2017-10-31	Letter	Order Limits update notification sent	
			27-35	TP	2018-01-19	Email	Correspondence requesting survey access	
			27-37	CAR	2018-06-25	Letter	Land Interest Questionnaire sent	
			27-39	CAR	2018-08-20	Letter	Land Interest Questionnaire sent	
			27-40	TP	2018-08-22	Letter	Land Interest Questionnaire sent	
			27-41	CAR	2018-08-30	Email	Correspondence regarding Land Interest Questionnaire	
			27-43	CA	2018-09-06	Email	Correspondence regarding Land Interest Questionnaire	
			27-44	CAR	2018-09-11	Email	Correspondence regarding Land Interest Questionnaire	
			27-49	TP	2018-10-09	Letter	Section 42 Statutory consultation notification sent	
			27-51	CAR	2018-10-16	Email	Correspondence regarding Land Interest Questionnaire	
			27-52	TP	2018-10-23	Email	Correspondence regarding Land Interest Questionnaire assistance	
			27-53	CAR	2019-02-08	Letter	Land Interest Questionnaire reminder sent	
			27-54	CAR	2019-06-17	Email	Correspondence regarding proposed route plan	
			27-55	TP	2019-07-16	Letter	Survey access request sent	
			27-56	TP	2019-08-15	Letter	2019 Post-Statutory consultation notification sent	
			27-65	TP	2020-01-27	Letter	Supplementary consultation notification sent	
			27-66	TP	2020-03-16	Letter	Land Interest Questionnaire sent	
			27-67	CAR	2020-06-09	Email	Correspondence regarding survey works	
			27-68	CAR	2020-07-13	Letter	Design Refinement consultation notification sent	
			27-70	CAR	2020-08-11	Phone Call	Conversation agent following Design Refinement consultation discussing land requirements, programme and confirming correspondence to date	

CA (Compulsory acquisition), CAR (Compulsory acquisition of rights over land and temporary possession), TP (Temporary possession)  
CAS (Compulsory acquisition of subsoil), CASTPS (Compulsory acquisition of subsoil and temporary possession of land at the surface)

No.	Land interest name/organisation and land agent's name (if applicable)	Type of interest	Plot(s)	Land requirement	Status of negotiations with land interest			RR ref. no(s).
928 Cont'd			27-71	CAR	2020-08-14	Phone Call	Conversation with agent following Design Refinement consultation discussing land requirements, programme and confirming correspondence to date	
			27-72	TP	2020-08-14	Email	Correspondence confirming the schedule of contact with Tarmac including the points of contact, and inviting an all parties meeting to discuss	
			30-03	CA	2020-08-20	Meeting	Discussion with landowner and agent regarding detailed utility, permanent and temporary land requirements, familiarisation of Tarmac site operations and discuss proposed way forward. Actions were taken to specify the access requirements and possible occupation periods to construct the Project	
			30-07	CAR	2020-08-20	Email	Correspondence confirming the schedule of contact with Tarmac including the points of contact, and inviting an all parties meeting to discuss	
			30-13	CA	2020-09-29	Letter	An invitation has been sent to negotiate and acquire land interests by voluntary agreement	
			34-01	CAR	2020-10-02	Letter	Land Interest Questionnaire sent	
			34-03	CAR	2020-11-10	Email	Correspondence requesting an update and proposing a way forward	
			34-04	TP	2021-01-11	Letter	Land Interest Questionnaire sent	
			34-05	CAR	2021-03-05	Email	Correspondence responding to queries relation to Project works	
			34-06	CAR	2021-07-13	Letter	Community Impacts consultation notification sent	
			35-01	CAR	2021-07-30	Email	Correspondence regarding land refinements	
			35-02	CAR	2021-09-14	Email	Correspondence outlining impacts from Project	
			35-05	CAR	2021-10-15	Meeting	Discussion regarding site access, constraints and options	
			35-09	CAR	2021-10-26	Letter	An invitation has been sent to negotiate and acquire land interests by voluntary agreement	
			35-12	CA	2021-11-17	Email	Correspondence regarding Project proposals	
			35-18	CA	2022-01-13	Email	Correspondence regarding Project proposals	
			35-19	CAR	2022-02-28	Email	Correspondence regarding interest in voluntary agreement and alternative land for utility access	
			36-01	CAR	2022-03-01	Email	Correspondence regarding voluntary agreement	

CA (Compulsory acquisition), CAR (Compulsory acquisition of rights over land and temporary possession), TP (Temporary possession)  
 CAS (Compulsory acquisition of subsoil), CASTPS (Compulsory acquisition of subsoil and temporary possession of land at the surface)

No.	Land interest name/organisation and land agent's name (if applicable)	Type of interest	Plot(s)	Land requirement	Status of negotiations with land interest			RR ref. no(s).
928 Cont'd			36-02	CAR	2022-03-08	Email	Correspondence regarding survey access request	
			36-03	CAR	2022-05-11	Letter	Landowner engagement notification sent	
			36-04	TP	2022-05-13	Letter	Local Refinement consultation notification sent	
			36-05	CAR	2022-05-24	Letter	Local Refinement consultation extension notification sent	
			36-06	CAR	2022-07-27	Email	Correspondence regarding mitigation	
			38-01	CAR	2022-09-01	Letter	Landowner engagement notification sent	
			38-02	TP	2022-09-20	Meeting	Discussion with agent regarding proposed access routes and to outline access agreement	
			38-05	CA	2023-01-08	Letter	Section 56 notification sent	
			38-06	CA				
			38-07	CA				
			38-08	CA				
			38-09	TP				
			38-10	TP				
			38-11	CA				
			38-12	CA				
			38-13	CAR				
			38-14	CAR				
			38-15	CAR				
			38-16	TP				
			38-17	CA				
			38-18	TP				
			38-19	TP				
			38-20	CAR				

CA (Compulsory acquisition), CAR (Compulsory acquisition of rights over land and temporary possession), TP (Temporary possession)  
CAS (Compulsory acquisition of subsoil), CASTPS (Compulsory acquisition of subsoil and temporary possession of land at the surface)



No.	Land interest name/organisation and land agent's name (if applicable)	Type of interest	Plot(s)	Land requirement	Status of negotiations with land interest	RR ref. no(s).
928 Cont'd			38-21	CA		
			38-22	CAR		
			38-23	TP		
			38-24	CAR		
			38-26	CA		
			38-27	CA		
			38-29	TP		
			38-31	CAR		
			38-32	CAR		
			38-34	CAR		
			38-35	CAR		
			38-36	TP		
			38-37	TP		
			38-38	CAR		
			38-39	TP		
			38-40	CAR		
			38-44	CAR		
			38-47	CAR		
			38-64	CAR		
			39-34	CA		
			39-71	CA		
			39-80	TP		
			39-81	TP		

CA (Compulsory acquisition), CAR (Compulsory acquisition of rights over land and temporary possession), TP (Temporary possession)  
 CAS (Compulsory acquisition of subsoil), CASTPS (Compulsory acquisition of subsoil and temporary possession of land at the surface)

No.	Land interest name/organisation and land agent's name (if applicable)	Type of interest	Plot(s)	Land requirement	Status of negotiations with land interest	RR ref. no(s).
928 Cont'd			39-83 39-84 41-10 41-11 41-12 41-21 41-24 41-25 41-39 41-40	CAR TP CAR CAR TP CA CAR TP TP CAR		
929	Taylor Wimpey UK Limited	Cat 1 and 3	08-08	CAR	<p>2020-01-27 Letter An invitation to negotiate and acquire land interests by voluntary agreement has been sent by letter. Supplementary consultation notification sent</p> <p>2020-03-16 Letter Land Interest Questionnaire sent</p> <p>2020-07-13 Letter Design Refinement consultation notification sent</p> <p>2020-09-29 Letter An invitation has been sent to negotiate and acquire land interests by voluntary agreement</p> <p>2021-06-24 Meeting Discussion with local business regarding Project update and support</p> <p>2022-05-13 Letter Local Refinement consultation notification sent</p> <p>2022-05-24 Letter Local Refinement consultation extension notification sent</p> <p>2023-01-08 Letter Section 56 notification sent</p>	RR-1047,RR-1068
930	Terence Keith Lee	Cat 1 and 3	25-17	CAR	<p>2020-09-29 Letter An invitation to negotiate and acquire land interests by voluntary agreement has been sent by letter. An invitation has been sent to negotiate and acquire land interests by voluntary agreement</p>	N/A

CA (Compulsory acquisition), CAR (Compulsory acquisition of rights over land and temporary possession), TP (Temporary possession)  
CAS (Compulsory acquisition of subsoil), CASTPS (Compulsory acquisition of subsoil and temporary possession of land at the surface)

No.	Land interest name/organisation and land agent's name (if applicable)	Type of interest	Plot(s)	Land requirement	Status of negotiations with land interest			RR ref. no(s).
930 Cont'd					2021-07-13	Letter	Community Impacts consultation notification sent	
					2021-10-26	Letter	An invitation has been sent to negotiate and acquire land interests by voluntary agreement	
					2022-05-13	Letter	Local Refinement consultation notification sent	
					2022-05-24	Letter	Local Refinement consultation extension notification sent	
					2023-01-08	Letter	Section 56 notification sent	
931	Terry Alan Cann	Cat 1 and 3	33-241	CAR	2023-07-10	Letter	An invitation to negotiate and acquire land interests by voluntary agreement has been sent by letter. Section 102a notification sent	N/A
			33-243	CAR	2023-07-10	Letter	An invitation has been sent to negotiate and acquire land interests by voluntary agreement	
932	Terry Davis	Cat 1 and 3	25-19	CAR	2020-01-27	Letter	An invitation to negotiate and acquire land interests by voluntary agreement has been sent by letter. Supplementary consultation notification sent	N/A
					2020-07-13	Letter	Design Refinement consultation notification sent	
					2020-09-29	Letter	An invitation has been sent to negotiate and acquire land interests by voluntary agreement	
					2021-07-13	Letter	Community Impacts consultation notification sent	
					2021-10-26	Letter	An invitation has been sent to negotiate and acquire land interests by voluntary agreement	
					2022-05-13	Letter	Local Refinement consultation notification sent	
					2022-05-24	Letter	Local Refinement consultation extension notification sent	
					2023-01-08	Letter	Section 56 notification sent	
933	Thames and Medway Canal Association Limited	Cat 1	15-01	TP	2018-08-13	Email	An invitation to negotiate and acquire land interests by voluntary agreement has been sent by letter. Correspondence regarding land referencing	RR-1055
			15-18	CASTPS	2018-08-30	Meeting	Discussion regarding effect of Project on property	
			15-22	TP	2018-09-01	Email	Correspondence regarding Project timeline, Project targets and Non-Motorised User routes	

CA (Compulsory acquisition), CAR (Compulsory acquisition of rights over land and temporary possession), TP (Temporary possession)  
CAS (Compulsory acquisition of subsoil), CASTPS (Compulsory acquisition of subsoil and temporary possession of land at the surface)

No.	Land interest name/organisation and land agent's name (if applicable)	Type of interest	Plot(s)	Land require ment	Status of negotiations with land interest			RR ref. no(s).
933 Cont'd					2018-10-09	Letter	Section 42 Statutory consultation notification sent	
					2018-11-13	Letter	Correspondence regarding Statutory Consultation	
					2020-01-21	Email	Correspondence regarding survey works	
					2020-01-27	Letter	Supplementary consultation notification sent	
					2020-09-29	Letter	An invitation has been sent to negotiate and acquire land interests by voluntary agreement	
					2021-07-13	Letter	Community Impacts consultation notification sent	
					2021-10-26	Letter	An invitation has been sent to negotiate and acquire land interests by voluntary agreement	
					2022-05-13	Letter	Local Refinement consultation notification sent	
					2022-05-24	Letter	Local Refinement consultation extension notification sent	
					2023-01-08	Letter	Section 56 notification sent	
934	Thames Chase Trust Limited	Cat 1, 2 and 3	43-18 43-19 43-22 43-23 44-08 44-12	CAR CAR CA CA CAR CA			In regular contact with landowner who is aware of the Project and its effect on their property and Project requirements. Negotiation of agreements covering: replacement open space land, a Statement of Common Ground and temporary public access rights and utilities requirements are ongoing and will continue to be progressed into examination, as necessary.	RR-1056
					2017-10-31	Letter	Order Limits update notification sent	
					2018-05-01	Meeting	Discussion regarding Project proposals and impact on Thames Chase	
					2018-08-20	Letter	Land Interest Questionnaire sent	
					2018-08-22	Meeting	Discussion regarding presented outline which were to be presented at the forthcoming consultation	
					2018-10-02	Letter	Land Interest Questionnaire response	
					2018-10-09	Letter	Section 42 Statutory consultation notification sent	
					2018-12-04	Meeting	Discussion regarding Statutory consultation proposals and Thames Chase suggestions to mitigate impact	
					2019-01-28	Meeting	Discussion regarding potential mitigation proposals	

CA (Compulsory acquisition), CAR (Compulsory acquisition of rights over land and temporary possession), TP (Temporary possession)  
 CAS (Compulsory acquisition of subsoil), CASTPS (Compulsory acquisition of subsoil and temporary possession of land at the surface)

No.	Land interest name/organisation and land agent's name (if applicable)	Type of interest	Plot(s)	Land requirement	Status of negotiations with land interest	RR ref. no(s).
934 Cont'd					2019-03-07 Meeting Discussion regarding feedback from consultation and upcoming survey works in the area 2019-07-16 Meeting Discussion regarding Project update 2019-08-15 Letter 2019 Post-Statutory consultation notification sent 2019-09-25 Email Correspondence regarding land acquisition 2019-11-07 Meeting Discussion regarding proposed survey works within Thames Chase 2019-12-10 Meeting Discussion regarding forthcoming changes to the design as part of the next stage of consultation 2020-01-27 Letter Supplementary consultation notification sent 2020-02-28 Meeting Meeting during supplementary consultation to discuss feedback 2020-07-08 Email Correspondence attaching issues log 2020-07-13 Letter Design Refinement consultation notification sent 2020-07-15 Email Correspondence attaching issues log 2020-08-04 Meeting Follow up meeting to discuss feedback from consultation 2020-09-29 Letter An invitation has been sent to negotiate and acquire land interests by voluntary agreement 2020-10-30 Email Correspondence attaching issues log 2020-12-01 Meeting Discussion regarding issues log, effect of Project on property and mitigation 2020-12-17 Email Correspondence regarding Project update, land and property and Statement of Common Ground 2021-01-19 Letter Land Interest Questionnaire sent 2021-02-12 Email Correspondence regarding land referencing 2021-02-15 Email Correspondence regarding land referencing 2021-02-24 Meeting Discussion regarding issues log, effect of Project on property, utilities and mitigation 2021-03-12 Email Correspondence regarding Statement of Common Ground and attaching issues log	

CA (Compulsory acquisition), CAR (Compulsory acquisition of rights over land and temporary possession), TP (Temporary possession)  
 CAS (Compulsory acquisition of subsoil), CASTPS (Compulsory acquisition of subsoil and temporary possession of land at the surface)

No.	Land interest name/organisation and land agent's name (if applicable)	Type of interest	Plot(s)	Land requirement	Status of negotiations with land interest	RR ref. no(s).
934 Cont'd					<p>2021-04-01 Meeting Discussion regarding issues log, effect of Project on property and mitigation</p> <p>2021-07-13 Letter Community Impacts consultation notification sent</p> <p>2021-08-12 Meeting Discussion regarding Non-Motorised User routes</p> <p>2021-08-13 Meeting Discussion regarding effect of Project on property and utilities</p> <p>2021-10-26 Letter An invitation has been sent to negotiate and acquire land interests by voluntary agreement</p> <p>2021-12-15 Email Correspondence requesting survey access</p> <p>2022-03-16 Email Correspondence regarding Statement of Common Ground</p> <p>2022-03-16 Meeting Discussion regarding issues log, mitigation and effect of Project on property</p> <p>2022-05-13 Letter Local Refinement consultation notification sent</p> <p>2022-05-24 Letter Local Refinement consultation extension notification sent</p> <p>2022-07-05 Email Correspondence regarding Statement of Common Ground</p> <p>2022-07-07 Email Correspondence arranging a meeting</p> <p>2022-08-03 Meeting Discussion regarding Statement of Common Ground, issues log, effect of Project on property and mitigation</p> <p>2022-08-12 Email Correspondence regarding Project design and utilities</p> <p>2022-08-15 Email Correspondence regarding Statement of Common Ground update and setting out plan of actions</p> <p>2022-11-10 Meeting With UK Power Networks to discuss forthcoming restringing and upgrade works (132kV 'PB' line)</p> <p>2022-11-29 Email To landowner informally advising of DCO formal acceptance</p> <p>2022-12-07 Email To landowner sending DCO Briefing Guide</p> <p>2022-12-19 Email To landowner giving prior notice on period for making relevant representations to register as an interested party</p> <p>2023-01-08 Letter Section 56 notification sent</p> <p>2023-01-30 Email LTC Stakeholder to MD of TCT answering their query on s56 notice and registering as interested party.</p>	

CA (Compulsory acquisition), CAR (Compulsory acquisition of rights over land and temporary possession), TP (Temporary possession)  
CAS (Compulsory acquisition of subsoil), CASTPS (Compulsory acquisition of subsoil and temporary possession of land at the surface)

No.	Land interest name/organisation and land agent's name (if applicable)	Type of interest	Plot(s)	Land requirement	Status of negotiations with land interest			RR ref. no(s).
934 Cont'd					2023-04-19	Meeting	To progress Statement of Common Ground	
935	Thames Water Utilities Limited	Cat 2 and 3	42-05 42-06 42-11 42-12 42-19 42-29 42-31 42-32 42-36 42-41 42-42 42-48 42-50 42-58 42-65 42-68 42-69 42-98 42-116 42-117 42-118	CAR CAR CAR CAR CA CA CA CA CA CA CA CA CA CA CA CA CA CA CA TP CA CA	2020-01-27 2020-07-13 2021-07-13 2022-05-13 2022-05-24 2023-01-08	Letter Letter Letter Letter Letter Letter	For further details on negotiation progress with Thames Water Utilities Limited, refer to 9.3 Status of Negotiations with Statutory Undertakers Supplementary consultation notification sent Design Refinement consultation notification sent Community Impacts consultation notification sent Local Refinement consultation notification sent Local Refinement consultation extension notification sent Section 56 notification sent	RR-1060

CA (Compulsory acquisition), CAR (Compulsory acquisition of rights over land and temporary possession), TP (Temporary possession)  
 CAS (Compulsory acquisition of subsoil), CASTPS (Compulsory acquisition of subsoil and temporary possession of land at the surface)

No.	Land interest name/organisation and land agent's name (if applicable)	Type of interest	Plot(s)	Land requirement	Status of negotiations with land interest	RR ref. no(s).
935 Cont'd			42-122	CA		
			42-125	CA		
			42-126	CA		
			42-129	CA		
			42-131	CAR		
			42-133	CAR		
			42-134	CAR		
			42-137	TP		
			42-140	CAR		
			42-144	CAR		
			42-145	CAR		
			42-146	CAR		
			42-147	CAR		
			42-148	CAR		
			42-150	CAR		
			42-152	CAR		
			42-154	CAR		
			42-155	CAR		
			42-157	CAR		
			42-158	CAR		
			42-159	CAR		
			42-160	CAR		
			42-161	CAR		

CA (Compulsory acquisition), CAR (Compulsory acquisition of rights over land and temporary possession), TP (Temporary possession)  
 CAS (Compulsory acquisition of subsoil), CASTPS (Compulsory acquisition of subsoil and temporary possession of land at the surface)



No.	Land interest name/organisation and land agent's name (if applicable)	Type of interest	Plot(s)	Land requirement	Status of negotiations with land interest	RR ref. no(s).
935 Cont'd			42-162 42-167 43-58 43-103	CAR CAR CAR CAR		
936	ThamesView Camping	Cat 1, 2 and 3	22-92 22-94 22-97	CA CA CA	<p>An invitation to negotiate and acquire land interests by voluntary agreement has been sent by letter and discussions held on-site with the operator.</p> <p>2021-05-21 Phone Call Conversation regarding land use and opposition to Project</p> <p>2021-06-14 Phone Call Conversation regarding Project proposals and environmental mitigation</p> <p>2021-07-13 Letter Community Impacts consultation notification sent</p> <p>2021-07-29 Meeting Discussion arranging a meeting and regarding effect of Project on property</p> <p>2021-07-29 Phone Call Conversation regarding environmental mitigation and Community Impacts consultation</p> <p>2021-10-26 Letter An invitation has been sent to negotiate and acquire land interests by voluntary agreement</p> <p>2022-05-13 Letter Local Refinement consultation notification sent</p> <p>2022-05-24 Letter Local Refinement consultation extension notification sent</p> <p>2023-01-08 Letter Section 56 notification sent</p> <p>2023-01-09 Email To site manager answering query on registering as an interested party with PINS</p>	RR-1061
937	The Chelmsford Diocesan Board of Finance Oliver Lukies - Strutt and Parker (as agent)	Cat 1, 2 and 3	31-32 39-50 42-63 42-66 42-111	CA CAR CA CA CA	<p>In contact with landowner via agent who is aware of the Project and its effect on their property and proposed development land.</p> <p>2017-04-12 Letter Preferred Route Announcement notification sent</p> <p>2017-08-17 Letter Survey access request sent</p> <p>2017-10-31 Letter Order Limits update notification sent</p> <p>2018-05-23 Email Correspondence regarding Land Interest Questionnaire</p> <p>2018-08-20 Letter Land Interest Questionnaire sent</p>	RR-0149

CA (Compulsory acquisition), CAR (Compulsory acquisition of rights over land and temporary possession), TP (Temporary possession)  
CAS (Compulsory acquisition of subsoil), CASTPS (Compulsory acquisition of subsoil and temporary possession of land at the surface)

No.	Land interest name/organisation and land agent's name (if applicable)	Type of interest	Plot(s)	Land requirement	Status of negotiations with land interest			RR ref. no(s).
937 Cont'd			42-115	CAR	2018-10-09	Letter	Section 42 Statutory consultation notification sent	
			42-116	TP	2018-10-09	Letter	Land Interest Questionnaire sent	
			42-131	CAR	2018-11-12	Email	Correspondence regarding Land Interest Questionnaire	
			42-136	TP	2019-08-15	Letter	2019 Post-Statutory consultation notification sent	
					2020-01-27	Letter	Supplementary consultation notification sent	
					2020-07-13	Letter	Design Refinement consultation notification sent	
					2020-09-29	Letter	An invitation has been sent to negotiate and acquire land interests by voluntary agreement	
					2021-07-06	Letter	Voluntary land access notification sent	
					2021-07-11	Letter	Section 172 notice issued	
					2021-07-13	Letter	Community Impacts consultation notification sent	
					2021-10-26	Letter	An invitation has been sent to negotiate and acquire land interests by voluntary agreement	
					2022-05-13	Letter	Local Refinement consultation notification sent	
					2022-05-24	Letter	Local Refinement consultation extension notification sent	
					2023-01-08	Letter	Section 56 notification sent	
938	The Colyer-Fergusson Charitable Trust  Matthew Sawdon - Hobbs Parker (as agent)	Cat 1, 2 and 3	07-01	CAR	2017-04-12	Letter	Preferred Route Announcement notification sent	N/A
			07-02	CAR	2017-08-17	Letter	Survey access request sent	
			07-04	CAR	2017-10-31	Letter	Order Limits update notification sent	
			07-08	CA	2018-06-25	Letter	Land Interest Questionnaire sent	
			07-09	CAR	2018-08-20	Email	Correspondence regarding Land Interest Questionnaire	
			07-11	CAR	2018-08-20	Letter	Land Interest Questionnaire sent	

CA (Compulsory acquisition), CAR (Compulsory acquisition of rights over land and temporary possession), TP (Temporary possession)  
 CAS (Compulsory acquisition of subsoil), CASTPS (Compulsory acquisition of subsoil and temporary possession of land at the surface)

No.	Land interest name/organisation and land agent's name (if applicable)	Type of interest	Plot(s)	Land requirement	Status of negotiations with land interest			RR ref. no(s).
938 Cont'd			07-12	CA	2018-08-23	Letter	Land Interest Questionnaire sent	
			08-12	CAR	2018-08-23	Email	Correspondence regarding Land Interest Questionnaire	
			08-15	CAR	2018-10-09	Letter	Section 42 Statutory consultation notification sent	
			12-20	CAR	2018-10-15	Email	Correspondence regarding survey access	
			13-58	CA	2018-11-21	Letter	Land Interest Questionnaire response	
			13-62	TP	2018-11-29	Letter	Land Interest Questionnaire response	
			13-67	CAR	2018-12-12	Email	Correspondence regarding Land Interest Questionnaire	
			13-68	TP	2019-03-14	Email	Correspondence regarding survey works	
			13-71	CAR	2019-08-15	Letter	2019 Post-Statutory consultation notification sent	
			13-80	CA	2020-01-27	Letter	Supplementary consultation notification sent	
			13-81	TP	2020-02-07	Email	Correspondence attaching draft survey licence and survey works	
					2020-03-16	Letter	Land Interest Questionnaire sent	
					2020-03-16	Email	Correspondence regarding survey licence	
					2020-03-31	Email	Correspondence regarding survey licence	
					2020-07-13	Letter	Design Refinement consultation notification sent	
					2020-09-29	Letter	An invitation has been sent to negotiate and acquire land interests by voluntary agreement	
					2020-10-02	Email	Correspondence regarding Project proposals and voluntary agreement	
					2021-07-13	Letter	Community Impacts consultation notification sent	
					2021-08-10	Letter	Land Interest Questionnaire response	
					2021-10-26	Letter	An invitation has been sent to negotiate and acquire land interests by voluntary agreement	
					2021-12-13	Letter	Landowner engagement notification sent	
					2022-01-05	Meeting	Discussion regarding updated Project design, Project land requirements and way forwards with new agent	

CA (Compulsory acquisition), CAR (Compulsory acquisition of rights over land and temporary possession), TP (Temporary possession)  
 CAS (Compulsory acquisition of subsoil), CASTPS (Compulsory acquisition of subsoil and temporary possession of land at the surface)

No.	Land interest name/organisation and land agent's name (if applicable)	Type of interest	Plot(s)	Land require ment	Status of negotiations with land interest			RR ref. no(s).
938 Cont'd					2022-02-03	Meeting	Discussion regarding voluntary agreement	
					2022-02-14	Email	Correspondence regarding voluntary agreement	
					2022-05-13	Letter	Local Refinement consultation notification sent	
					2022-05-24	Letter	Local Refinement consultation extension notification sent	
					2022-07-04	Email	Correspondence making an open market offer for land	
					2022-09-07	Email	Correspondence from agent advising the land will be placed on open market	
					2023-01-08	Letter	Section 56 notification sent	
939	The Crown Estate	Cat 2 and 3	04-28 04-123 21-10 21-11 21-14 21-15 21-16 21-18 38-25	TP TP TP TP CAR CAR CAR TP CAR	2017-04-12 2017-07-20 2017-08-09 2018-08-28 2018-09-11 2018-09-18 2019-11-06 2019-12-11 2019-12-16	Letter Email Email Letter Email Letter Email Email Email	<p>All of the interests held by the Crown Estate is in relation to Bona Vacantia interests (dissolved companies). Approaches have been made to the Crown Estate (via their solicitors) with regard to these interests that cover the 17 listed plots which are split over three companies. Of the 17 plots confirmation has been received that 2 have been disclaimed and that they have no vested interest in 9 Plots. The Applicant is working towards resolution of all plots by the end of the Examination.</p> <p>Preferred Route Announcement notification sent</p> <p>Correspondence regarding Order Limits and unregistered land</p> <p>Correspondence regarding land referencing</p> <p>Land Interest Questionnaire sent</p> <p>Correspondence regarding title ownership</p> <p>Land Interest Questionnaire response</p> <p>Correspondence sent to inquire the legal status of property previously registered by the following dissolved companies: Livermore Bros. (Builders) Limited, Roxpa Property Co. Limited, John G. Smith (Thurrock) Limited, and H.W.Taylor (Elmhurst) Limited</p> <p>Correspondence to chase progress of enquiry</p> <p>Correspondence received stating John G Smith (Thurrock) Limited case will be recommended to the Treasury Solicitor to disclaim the Crown interest in the land</p>	N/A

CA (Compulsory acquisition), CAR (Compulsory acquisition of rights over land and temporary possession), TP (Temporary possession)  
CAS (Compulsory acquisition of subsoil), CASTPS (Compulsory acquisition of subsoil and temporary possession of land at the surface)

No.	Land interest name/organisation and land agent's name (if applicable)	Type of interest	Plot(s)	Land require ment	Status of negotiations with land interest			RR ref. no(s).
939 Cont'd			38-28	TP	2019-12-16	Email	Correspondence received stating Roxpa Property Co. Limited case will be recommended to the Treasury Solicitor to disclaim the Crown interest in the land	
			40-01	CA	2019-12-16	Email	Correspondence received stating H.W.Taylor (Elmhurst) Limited case is pending response from Companies House	
			40-02	CA	2019-12-20	Email	Disclaimer received via email from Treasury Solicitor regarding Roxpa Property Co. Limited and John G. Smith (Thurrock) Limited	
			41-22	CA	2020-01-07	Email	Disclaimer received via email from Treasury Solicitor regarding Livermore Bros. (Builders) Limited	
			41-23	CAR	2020-01-08	Email	Disclaimer received via email from Treasury Solicitor regarding H.W.Taylor (Elmhurst) Limited	
			41-30	TP	2020-01-15	Email	Correspondence enquiring about the legal status of property previously registered by the following dissolved companies: MacPhilbert Limited, Trackfare Limited, Readgrange Limited, Davis Builders & Sons Limited, Blackstone Trade Limited, and Wealden Industrial Construction Limited. Enquires were also made for options held by Thamesgate Regeneration Limited and Thameside Energy Park Limited; cautions held by Mayer, Newman & Company Limited and Mayer Parry (Leeman) Limited; Easements & Covenants held by National Power PLC, Thameside Energy Park Limited, and Williams & Glyn's Trust Company Limited; and restrictions held by London & Continental Stations & Property Ltd	
			41-32	CAR	2020-01-27	Letter	Supplementary consultation notification sent	
			41-33	CAR	2020-02-04	Email	Correspondence received clarifying that National Power PLC is not a dissolved entity	
					2020-02-28	Email	Correspondence received confirming of previous email received and passed to appropriate team	
					2020-03-09	Email	Disclaimer received via email from Treasury Solicitor regarding Wealden Industrial Construction Limited	
					2020-03-10	Email	Disclaimer received via email from Treasury Solicitor regarding Blackstone Trade Limited	
					2020-03-11	Email	Disclaimer received via email from Treasury Solicitor regarding MacPhilbert Limited	
					2020-03-12	Email	Disclaimer received via email from Treasury Solicitor regarding Readgrange Limited	
					2020-04-28	Email	Correspondence sent to enquire with Burges Salmon the legal status of 8 previously researched disclaimed titles	

CA (Compulsory acquisition), CAR (Compulsory acquisition of rights over land and temporary possession), TP (Temporary possession)  
 CAS (Compulsory acquisition of subsoil), CASTPS (Compulsory acquisition of subsoil and temporary possession of land at the surface)

No.	Land interest name/organisation and land agent's name (if applicable)	Type of interest	Plot(s)	Land require ment	Status of negotiations with land interest	RR ref. no(s).
939 Cont'd					2020-05-12 Email Correspondence received clarifying the Crown Estate's position of escheat on disclaimed land 2020-05-13 Email Correspondence received clarifying the Crown Estate's position of escheat on disclaimed land 2020-07-13 Letter Design Refinement consultation notification sent 2020-07-14 Email Correspondence received clarifying the Crown Estate's position of caution held by dissolved company Mayer, Newman & Company Limited 2020-09-29 Letter An invitation has been sent to negotiate and acquire land interests by voluntary agreement 2020-10-06 Email Correspondence sent to clarify The Crown Estate's position of other cautions and other legal interests of dissolved companies 2021-07-13 Letter Community Impacts consultation notification sent 2021-10-26 Letter An invitation has been sent to negotiate and acquire land interests by voluntary agreement 2022-05-13 Letter Local Refinement consultation notification sent 2022-05-24 Letter Local Refinement consultation extension notification sent 2022-09-01 Letter Landowner engagement notification sent 2023-01-08 Letter Section 56 notification sent	
940	The Incumbent of The Benefice of Chadwell St Mary in the County of Essex in the Diocese of Chelmsford and His Successors	Cat 1 and 3	25-27	CAR	An invitation to negotiate and acquire land interests by voluntary agreement has been sent by letter. 2020-01-27 Letter Supplementary consultation notification sent 2020-07-13 Letter Design Refinement consultation notification sent 2020-09-29 Letter An invitation has been sent to negotiate and acquire land interests by voluntary agreement 2021-07-13 Letter Community Impacts consultation notification sent 2021-10-26 Letter An invitation has been sent to negotiate and acquire land interests by voluntary agreement 2022-05-13 Letter Local Refinement consultation notification sent	N/A

CA (Compulsory acquisition), CAR (Compulsory acquisition of rights over land and temporary possession), TP (Temporary possession)  
 CAS (Compulsory acquisition of subsoil), CASTPS (Compulsory acquisition of subsoil and temporary possession of land at the surface)

No.	Land interest name/organisation and land agent's name (if applicable)	Type of interest	Plot(s)	Land requirement	Status of negotiations with land interest			RR ref. no(s).
940 Cont'd					2022-05-24	Letter	Local Refinement consultation extension notification sent	
					2023-01-08	Letter	Section 56 notification sent	
941	The King's Most Excellent Majesty in Right of His Duchy of Lancaster	Cat 2 and 3	23-114	TP			This entry is in relation to Bona Vacantia interests held by the Duchy in relation to the dissolved company Mayer Parry (Leeman) Ltd. The Applicant is in correspondence with the Duchy's Solicitors, Farrer & Co with regard to these interests and hopes to obtain disclaimers for the interests before the end of examination.	N/A
					2022-06-30	Email	Correspondence to solicitors regarding the position of Mayer Parry (Leeman) Ltd	
					2022-07-01	Letter	Correspondence received from solicitors confirming next steps	
					2023-01-08	Letter	Section 56 notification sent	
942	The late Alfred Henry Gilmore Waddell	Cat 1, 2 and 3	42-113	CA	2017-04-12	Letter	A discretionary purchase application has been received and the Applicant is in discussions with the landowner. Preferred Route Announcement notification sent	N/A
			42-121	CA	2017-08-17	Letter	Survey access request sent	
			42-125	CA	2017-10-31	Letter	Order Limits update notification sent	
			43-15	CA	2018-05-14	Letter	Land Interest Questionnaire sent	
			43-16	CA	2018-10-09	Letter	Section 42 Statutory consultation notification sent	
			43-17	CA	2019-08-15	Letter	2019 Post-Statutory consultation notification sent	
					2019-11-25	Letter	Discretionary purchase application received	
					2019-12-17	Phone Call	Conversation with claimant to discuss outstanding information needed for the application	
					2020-01-24	Email	Correspondence sent acknowledging the full application has now been received	
					2020-01-27	Letter	Supplementary consultation notification sent	
					2020-04-22	Email	Correspondence sent notifying claimant in delay to decision/outcome of application	

CA (Compulsory acquisition), CAR (Compulsory acquisition of rights over land and temporary possession), TP (Temporary possession)  
CAS (Compulsory acquisition of subsoil), CASTPS (Compulsory acquisition of subsoil and temporary possession of land at the surface)

No.	Land interest name/organisation and land agent's name (if applicable)	Type of interest	Plot(s)	Land require ment	Status of negotiations with land interest	RR ref. no(s).
942 Cont'd					2020-07-13 Letter Design Refinement consultation notification sent 2020-09-03 Email Correspondence sent to claimant requesting further clarity on application 2020-09-29 Letter An invitation has been sent to negotiate and acquire land interests by voluntary agreement 2021-07-13 Letter Community Impacts consultation notification sent 2022-05-13 Letter Local Refinement consultation notification sent 2022-05-24 Letter Local Refinement consultation extension notification sent 2023-01-08 Letter Section 56 notification sent	
943	the late Judith Moxham	Cat 1 and 3	10-06 10-07	CAR CAR	An invitation to negotiate and acquire land interests by voluntary agreement has been sent by letter. 2022-02-01 Letter Environmental compensation landowner engagement notification sent 2022-02-14 Letter Land Interest Questionnaire sent 2022-02-23 Letter Land Interest Questionnaire response 2022-03-10 Letter Land Interest Questionnaire sent 2022-05-13 Letter Local Refinement consultation notification sent 2022-05-24 Letter Local Refinement consultation extension notification sent 2022-09-07 Letter An invitation has been sent to negotiate and acquire land interests by voluntary agreement 2023-01-08 Letter Section 56 notification sent	N/A
944	the late Richard Mark-Wardlaw	Cat 1 and 3	12-47	TP	An invitation to negotiate and acquire land interests by voluntary agreement has been sent by letter. 2021-07-13 Letter Community Impacts consultation notification sent 2021-10-26 Letter An invitation has been sent to negotiate and acquire land interests by voluntary agreement 2022-05-13 Letter Local Refinement consultation notification sent 2022-05-24 Letter Local Refinement consultation extension notification sent 2023-01-08 Letter Section 56 notification sent	N/A

CA (Compulsory acquisition), CAR (Compulsory acquisition of rights over land and temporary possession), TP (Temporary possession)  
 CAS (Compulsory acquisition of subsoil), CASTPS (Compulsory acquisition of subsoil and temporary possession of land at the surface)



No.	Land interest name/organisation and land agent's name (if applicable)	Type of interest	Plot(s)	Land requirement	Status of negotiations with land interest	RR ref. no(s).
945	the late Vera Maureen Ellis	Cat 1 and 3	24-39	CA	<p>A licence to acquire rights in relation to the landowner's subsoil up to the half-width of the highway has been agreed and completed.</p> <p>2018-10-09 Letter Land Interest Questionnaire sent</p> <p>2018-11-05 Letter Land Interest Questionnaire response</p> <p>2020-09-29 Letter An invitation has been sent to negotiate and acquire land interests by voluntary agreement</p> <p>2020-10-10 Email Correspondence regarding interest in voluntary agreement</p> <p>2020-10-29 Email Correspondence regarding voluntary agreement</p> <p>2021-01-19 Email Correspondence sending voluntary licence agreement</p> <p>2021-07-13 Letter Community Impacts consultation notification sent</p> <p>2022-05-13 Letter Local Refinement consultation notification sent</p> <p>2022-05-24 Letter Local Refinement consultation extension notification sent</p> <p>2023-01-08 Letter Section 56 notification sent</p>	N/A
946	The London Cremation Company PLC	Cat 1 and 3	13-72	CAR	<p>An invitation has been sent to negotiate and acquire subsoil interests up to the half-width of the highway by voluntary agreement and would be progressed if requested.</p> <p>2017-10-31 Letter Order Limits update notification sent</p> <p>2018-01-18 Email Correspondence regarding survey access</p> <p>2018-01-23 Email Correspondence regarding survey works</p> <p>2018-02-02 Email Correspondence regarding survey access</p> <p>2018-03-28 Email Correspondence regarding survey works</p> <p>2018-08-08 Email Correspondence requesting survey access</p> <p>2018-08-20 Letter Land Interest Questionnaire sent</p> <p>2018-10-24 Letter Section 42 Statutory consultation notification sent</p> <p>2019-09-11 Email Correspondence requesting survey access</p> <p>2020-01-27 Letter Supplementary consultation notification sent</p>	N/A

CA (Compulsory acquisition), CAR (Compulsory acquisition of rights over land and temporary possession), TP (Temporary possession)  
CAS (Compulsory acquisition of subsoil), CASTPS (Compulsory acquisition of subsoil and temporary possession of land at the surface)

No.	Land interest name/organisation and land agent's name (if applicable)	Type of interest	Plot(s)	Land requirement	Status of negotiations with land interest			RR ref. no(s).
946 Cont'd					2020-07-13	Letter	Design Refinement consultation notification sent	
					2020-09-29	Letter	An invitation has been sent to negotiate and acquire land interests by voluntary agreement	
					2021-07-13	Letter	Community Impacts consultation notification sent	
					2021-10-26	Letter	An invitation has been sent to negotiate and acquire land interests by voluntary agreement	
					2022-05-13	Letter	Local Refinement consultation notification sent	
					2022-05-24	Letter	Local Refinement consultation extension notification sent	
					2023-01-08	Letter	Section 56 notification sent	
947	The Mayor's Office for Policing and Crime  Jonathan Scott-Smith - Knight Frank (as agent)	Cat 1, 2 and 3	15-01 15-04 15-05 15-07 15-09 15-13 15-16 15-17 15-18 15-21 15-22 15-23	TP TP TP TP TP CAS CAS CASTPS CASTPS TP TP TP	2017-04-12 2017-04-12 2017-04-20 2017-05-17 2017-05-30 2017-06-06 2017-07-28 2017-10-31 2018-06-25 2018-06-25 2018-08-20 2018-11-12 2018-11-12	Email Letter Email Meeting Email Email Email Letter Email Letter Letter Email Letter	The Applicant is in contact with the landowner and agent who are aware of the Project's impact on the property and requirement for temporary use of land.  Correspondence regarding Preferred Route Announcement  Preferred Route Announcement notification sent  Correspondence requesting a meeting  Discussion regarding the Preferred Route Announcement and engagement going forward  Correspondence attaching draft minutes of a meeting  Correspondence attaching minutes of a meeting  Correspondence attaching minutes of a meeting  Order Limits update notification sent  Correspondence regarding Land Interest Questionnaire assistance  Land Interest Questionnaire sent  Land Interest Questionnaire sent  Correspondence attaching Land Interest Questionnaire  Land Interest Questionnaire sent	RR-0678

CA (Compulsory acquisition), CAR (Compulsory acquisition of rights over land and temporary possession), TP (Temporary possession)  
CAS (Compulsory acquisition of subsoil), CASTPS (Compulsory acquisition of subsoil and temporary possession of land at the surface)

No.	Land interest name/organisation and land agent's name (if applicable)	Type of interest	Plot(s)	Land requirement	Status of negotiations with land interest	RR ref. no(s).
947 Cont'd					<p>2018-12-11 Email Correspondence regarding Land Interest Questionnaire response</p> <p>2019-04-10 Meeting Discussion regarding design change and temporary works on the land within their leasehold interest</p> <p>2019-08-15 Letter 2019 Post-Statutory consultation notification sent</p> <p>2019-10-22 Phone Call Conversation regarding Land Interest Questionnaire</p> <p>2019-11-13 Meeting Discussion regarding design change and temporary works on the land within their leasehold interest</p> <p>2020-01-27 Letter Correspondence regarding Supplementary consultation</p> <p>2020-01-27 Letter Supplementary consultation notification sent</p> <p>2020-03-16 Letter Land Interest Questionnaire sent</p> <p>2020-07-13 Letter Design Refinement consultation notification sent</p> <p>2020-07-22 Email Correspondence regarding Project design</p> <p>2020-08-07 Email Correspondence regarding concerns about the Project</p> <p>2020-08-07 Meeting Discussion regarding design change and temporary works on the land within their leasehold interest</p> <p>2020-08-14 Meeting Discussion regarding revised access options</p> <p>2020-10-07 Email Correspondence regarding Project update</p> <p>2020-11-24 Meeting Discussion regarding Development Consent Order</p> <p>2021-01-11 Letter Land Interest Questionnaire sent</p> <p>2021-02-01 Meeting Discussion regarding Project design update</p> <p>2021-02-17 Letter Land Interest Questionnaire response</p> <p>2021-03-10 Email Correspondence regarding traffic modelling</p> <p>2021-04-09 Email Correspondence regarding proposed habitat enhancement works</p> <p>2021-04-14 Meeting Discussion regarding proposed habitat enhancement works</p> <p>2021-07-13 Letter Community Impacts consultation notification sent</p>	

CA (Compulsory acquisition), CAR (Compulsory acquisition of rights over land and temporary possession), TP (Temporary possession)  
CAS (Compulsory acquisition of subsoil), CASTPS (Compulsory acquisition of subsoil and temporary possession of land at the surface)

No.	Land interest name/organisation and land agent's name (if applicable)	Type of interest	Plot(s)	Land requirement	Status of negotiations with land interest			RR ref. no(s).
947 Cont'd					2022-03-28	Meeting	Discussion regarding Project	
					2022-04-05	Meeting	Discussion regarding Project	
					2022-05-13	Letter	Local Refinement consultation notification sent	
					2022-05-24	Letter	Local Refinement consultation extension notification sent	
					2023-01-08	Letter	Section 56 notification sent	
948	The Mill Hill School Foundation	Cat 1, 2 and 3	03-04	TP	2017-06-12	Email	The Applicant has invited the interested party to consult on a statutory basis. The ownership of the school has recently been transferred from Cobham Hall to The Mill Hill School Foundation. The Applicant carried out engagement with Cobham Hall to mitigate impact on the school and the Applicant will progress this further.	N/A
			03-07	CAR	2017-10-16	Email	Correspondence regarding survey access	
			03-08	TP	2017-10-31	Letter	Order Limits update notification sent	
			03-11	CA	2017-11-23	Letter	Correspondence regarding request for survey access	
			03-15	CA	2017-11-30	Phone Call	Conversation regarding survey access	
			03-16	CAR	2018-05-10	Phone Call	Conversation regarding survey access	
			03-17	CAR	2018-08-20	Letter	Land Interest Questionnaire sent	
			03-18	CA	2018-11-14	Phone Call	Conversation regarding Land Interest Questionnaire	
			03-20	CA	2019-02-11	Phone Call	Conversation regarding survey access	
			03-22	CA	2019-07-29	Phone Call	Conversation regarding survey works	
			03-23	CA	2019-11-22	Email	Correspondence regarding survey works	
			03-24	CA	2020-02-03	Email	Correspondence regarding survey works	
			03-25	CA	2020-02-14	Email	Correspondence regarding survey works	
			03-34	CA	2020-05-04	Email	Correspondence regarding survey works	
			03-36	TP	2020-07-14	Email	Correspondence regarding consultation	

CA (Compulsory acquisition), CAR (Compulsory acquisition of rights over land and temporary possession), TP (Temporary possession)  
 CAS (Compulsory acquisition of subsoil), CASTPS (Compulsory acquisition of subsoil and temporary possession of land at the surface)

No.	Land interest name/organisation and land agent's name (if applicable)	Type of interest	Plot(s)	Land require ment	Status of negotiations with land interest			RR ref. no(s).
948 Cont'd			03-37	CA	2020-09-29	Letter	An invitation has been sent to negotiate and acquire land interests by voluntary agreement	
			03-43	CA	2020-10-26	Email	Correspondence regarding interest in voluntary agreement	
			03-52	CA	2020-11-04	Email	Correspondence regarding Project update	
			03-55	CA	2021-06-25	Email	Correspondence regarding voluntary agreement and fee policy	
			03-56	CA	2021-07-14	Email	Correspondence regarding Community Impacts consultation	
			03-58	CA	2022-02-15	Email	Correspondence regarding proposed Non-Motorised User routes	
			03-59	CA	2022-03-16	Email	Correspondence regarding Local Refinement consultation	
			03-64	CA	2022-03-30	Email	Correspondence regarding survey access request	
			03-70	CA	2022-04-19	Email	Correspondence requesting a meeting	
			03-80	TP	2022-04-28	Email	Correspondence requesting a meeting	
			03-87	CAR	2022-05-12	Email	Correspondence regarding Local Refinement consultation	
			03-90	CA	2022-05-18	Meeting	Discussion regarding Project update and utility works	
			03-99	CA	2022-05-25	Email	Correspondence regarding voluntary agreement	
			03-100	CA	2022-06-23	Meeting	Discussion regarding Project update and utility works	
			03-104	CA	2022-06-30	Email	Correspondence attaching minutes of a meeting	
			03-105	CA	2022-08-18	Letter	Local Refinement Consultation notification sent	
			03-106	CA	2022-09-01	Letter	Landowner engagement notification sent	
			03-107	CA	2023-01-08	Letter	Section 56 notification sent	
			03-119	CA				
			03-123	CA				
			03-147	CA				
			03-148	CA				
			03-149	CA				

CA (Compulsory acquisition), CAR (Compulsory acquisition of rights over land and temporary possession), TP (Temporary possession)  
CAS (Compulsory acquisition of subsoil), CASTPS (Compulsory acquisition of subsoil and temporary possession of land at the surface)

No.	Land interest name/organisation and land agent's name (if applicable)	Type of interest	Plot(s)	Land requirement	Status of negotiations with land interest	RR ref. no(s).
948 Cont'd			03-152 04-28 04-123 04-175 04-179 04-185 04-186 04-191 04-198 04-200 04-203 04-208 04-257 04-258 04-259 04-260 05-08	CA TP TP CA CA CA CA CA CA TP CA CA TP TP CAR CA CAR		
949	The National Sea Training Trust Edmund Brookes	Cat 1, 2 and 3	15-04 15-06 15-07	TP TP TP	<p>The Applicant has been engaging directly with the landowner on Project land requirements, attempting to offer reassurance through the sale process to a third party. The Applicant is aware that the landowner is in the process of selling these plots to North West Kent College of Technology.</p> <p>2018-07-17 Phone Call Conversation regarding effect of Project on property sale options</p> <p>2018-08-20 Letter Land Interest Questionnaire sent</p> <p>2018-09-20 Email Correspondence regarding Land Interest Questionnaire</p>	N/A

CA (Compulsory acquisition), CAR (Compulsory acquisition of rights over land and temporary possession), TP (Temporary possession)  
 CAS (Compulsory acquisition of subsoil), CASTPS (Compulsory acquisition of subsoil and temporary possession of land at the surface)

No.	Land interest name/organisation and land agent's name (if applicable)	Type of interest	Plot(s)	Land requirement	Status of negotiations with land interest	RR ref. no(s).
949 Cont'd					<p>2018-09-21 Email Correspondence regarding Land Interest Questionnaire</p> <p>2018-09-24 Letter Land Interest Questionnaire response</p> <p>2018-10-09 Letter Land Interest Questionnaire sent</p> <p>2018-11-14 Phone Call Conversation regarding Land Interest Questionnaire</p> <p>2018-12-11 Email Correspondence regarding Land Interest Questionnaire</p> <p>2019-04-29 Email Correspondence regarding survey works</p> <p>2019-08-15 Letter 2019 Post-Statutory consultation notification sent</p> <p>2019-08-19 Email Correspondence regarding Statutory consultation</p> <p>2019-11-19 Phone Call Conversation regarding Land Interest Questionnaire and land use plans</p> <p>2020-01-27 Letter Supplementary consultation notification sent</p> <p>2020-03-01 Email Correspondence requesting survey access</p> <p>2020-03-25 Email Correspondence regarding land referencing</p> <p>2020-07-13 Letter Design Refinement consultation notification sent</p> <p>2020-09-29 Letter An invitation has been sent to negotiate and acquire land interests by voluntary agreement</p> <p>2021-07-13 Letter Community Impacts consultation notification sent</p> <p>2021-07-20 Phone Call Conversation regarding concerns about the Project and land ownership</p> <p>2021-07-28 Email Correspondence regarding land use</p> <p>2021-09-29 Letter Land Interest Questionnaire sent</p> <p>2021-10-26 Letter An invitation has been sent to negotiate and acquire land interests by voluntary agreement</p> <p>2021-10-29 Email Correspondence regarding voluntary agreement</p> <p>2021-11-08 Email Correspondence regarding voluntary agreement</p> <p>2021-12-02 Letter Land Interest Questionnaire response</p>	

CA (Compulsory acquisition), CAR (Compulsory acquisition of rights over land and temporary possession), TP (Temporary possession)  
CAS (Compulsory acquisition of subsoil), CASTPS (Compulsory acquisition of subsoil and temporary possession of land at the surface)

No.	Land interest name/organisation and land agent's name (if applicable)	Type of interest	Plot(s)	Land requirement	Status of negotiations with land interest			RR ref. no(s).
949 Cont'd					2022-05-13	Letter	Local Refinement consultation notification sent	
					2022-05-24	Letter	Local Refinement consultation extension notification sent	
					2023-01-08	Letter	Section 56 notification sent	
950	The New College of Cobham	Cat 1 and 3	12-62	TP	2022-08-18	Letter	An invitation has been sent to negotiate and acquire land interests by voluntary agreement. Local Refinement Consultation notification sent	N/A
					2022-09-07	Letter	An invitation has been sent to negotiate and acquire land interests by voluntary agreement	
					2023-01-08	Letter	Section 56 notification sent	
951	The Occupier 3 Yellow Stock Mews	Cat 1 and 3	42-63	CA			An invitation to negotiate and acquire land interests by voluntary agreement has been sent by letter.	
					2023-05-19	Letter	Section 102a notification sent	N/A
					2023-06-28	Letter	An invitation has been sent to negotiate and acquire land interests by voluntary agreement	
952	The Occupier 4 Yellow Stock Mews	Cat 1 and 3	42-63	CA			An invitation to negotiate and acquire land interests by voluntary agreement has been sent by letter.	
					2023-05-19	Letter	Section 102a notification sent	N/A
					2023-06-28	Letter	An invitation has been sent to negotiate and acquire land interests by voluntary agreement	
953	The Occupier 5 Yellow Stock Mews	Cat 1 and 3	42-63	CA			An invitation to negotiate and acquire land interests by voluntary agreement has been sent by letter.	
					2023-05-19	Letter	Section 102a notification sent	N/A
					2023-05-19	Letter	Section 102a notification sent	
					2023-06-28	Letter	An invitation has been sent to negotiate and acquire land interests by voluntary agreement	

CA (Compulsory acquisition), CAR (Compulsory acquisition of rights over land and temporary possession), TP (Temporary possession)  
CAS (Compulsory acquisition of subsoil), CASTPS (Compulsory acquisition of subsoil and temporary possession of land at the surface)



No.	Land interest name/organisation and land agent's name (if applicable)	Type of interest	Plot(s)	Land requirement	Status of negotiations with land interest			RR ref. no(s).
954	The Occupier 11 Gammonfields Way	Cat 1	29-40	CA	2018-11-27	Meeting	Occupier at Gammonfields Way Travellers site. Occupied by way of a licence agreement from Thurrock Council. On site consultation events have been held and attended by Thurrock Council representatives and members of the travelling community to seek feedback on alternative relocation options for this site. During COVID-19 options and engagement were shared via a private Facebook Group as well as engagement by the Traveller Liaison Officer for Thurrock Council. New site agreed in principle by both Thurrock as the Freeholder and by the occupiers. All occupiers will be relocated onto the new site and discussions are ongoing to agree the final details of the design of the site layout. This will enable an indicative plan to be agreed. On site consultation event	N/A
					2020-02-03	Meeting	On site consultation event	
					2020-02-24	Meeting	On site consultation event	
					2020-07-13	Meeting	On site consultation event	
					2022-07-07	Letter	Engagement seeking feedback on proposals for final site and pitch layout	
					2023-01-08	Letter	Section 56 notification sent	
955	The Occupier 13 Gammonfields Way	Cat 1	29-40	CA	2017-10-31	Letter	Occupier at Gammonfields Way Travellers site. Occupied by way of a licence agreement from Thurrock Council. On site consultation events have been held and attended by Thurrock Council representatives and members of the travelling community to seek feedback on alternative relocation options for this site. During COVID-19 options and engagement were shared via a private Facebook Group as well as engagement by the Traveller Liaison Officer for Thurrock Council. New site agreed in principle by both Thurrock as the Freeholder and by the occupiers. All occupiers will be relocated onto the new site and discussions are ongoing to agree the final details of the design of the site layout. This will enable an indicative plan to be agreed. Order Limits update notification sent	N/A
					2018-11-27	Meeting	On site consultation event	
					2020-02-03	Meeting	On site consultation event	

CA (Compulsory acquisition), CAR (Compulsory acquisition of rights over land and temporary possession), TP (Temporary possession)  
CAS (Compulsory acquisition of subsoil), CASTPS (Compulsory acquisition of subsoil and temporary possession of land at the surface)

No.	Land interest name/organisation and land agent's name (if applicable)	Type of interest	Plot(s)	Land requirement	Status of negotiations with land interest			RR ref. no(s).
955 Cont'd					2020-02-24	Meeting	On site consultation event	
					2020-07-13	Meeting	On site consultation event	
					2022-07-07	Letter	Engagement seeking feedback on proposals for final site and pitch layout	
					2023-01-08	Letter	Section 56 notification sent	
956	The Occupier 18 Gammonfields Way	Cat 1	29-40	CA			Occupier at Gammonfields Way Travellers site. Occupied by way of a licence agreement from Thurrock Council. On site consultation events have been held and attended by Thurrock Council representatives and members of the travelling community to seek feedback on alternative relocation options for this site. During COVID-19 options and engagement were shared via a private Facebook Group as well as engagement by the Traveller Liaison Officer for Thurrock Council. New site agreed in principle by both Thurrock as the Freeholder and by the occupiers. All occupiers will be relocated onto the new site and discussions are ongoing to agree the final details of the design of the site layout. This will enable an indicative plan to be agreed.	N/A
					2017-10-31	Letter	Order Limits update notification sent	
					2018-11-27	Meeting	On site consultation event	
					2020-02-03	Meeting	On site consultation event	
					2020-02-24	Meeting	On site consultation event	
					2020-07-13	Meeting	On site consultation event	
					2022-07-07	Letter	Engagement seeking feedback on proposals for final site and pitch layout	

CA (Compulsory acquisition), CAR (Compulsory acquisition of rights over land and temporary possession), TP (Temporary possession)  
CAS (Compulsory acquisition of subsoil), CASTPS (Compulsory acquisition of subsoil and temporary possession of land at the surface)

No.	Land interest name/organisation and land agent's name (if applicable)	Type of interest	Plot(s)	Land requirement	Status of negotiations with land interest			RR ref. no(s).
957	The Occupier 19 Gammonfields Way	Cat 1	29-40	CA	2017-10-31	Letter	Order Limits update notification sent	N/A
					2018-11-27	Meeting	On site consultation event	
					2020-02-03	Meeting	On site consultation event	
					2020-02-24	Meeting	On site consultation event	
					2020-07-13	Meeting	On site consultation event	
					2022-07-07	Letter	Engagement seeking feedback on proposals for final site and pitch layout	
958	The Occupier 2 Gammonfields Way	Cat 1	29-40	CA	2017-10-31	Letter	Order Limits update notification sent	N/A
					2018-11-27	Meeting	On site consultation event	
					2020-02-03	Meeting	On site consultation event	

CA (Compulsory acquisition), CAR (Compulsory acquisition of rights over land and temporary possession), TP (Temporary possession)  
CAS (Compulsory acquisition of subsoil), CASTPS (Compulsory acquisition of subsoil and temporary possession of land at the surface)

No.	Land interest name/organisation and land agent's name (if applicable)	Type of interest	Plot(s)	Land requirement	Status of negotiations with land interest	RR ref. no(s).
958 Cont'd					2020-02-24 Meeting On site consultation event 2020-07-13 Meeting On site consultation event 2022-07-07 Letter Engagement seeking feedback on proposals for final site and pitch layout 2023-01-08 Letter Section 56 notification sent	
959	The Occupier 20 Gammonfields Way	Cat 1	29-40	CA	<p>Occupier at Gammonfields Way Travellers site. Occupied by way of a licence agreement from Thurrock Council. On site consultation events have been held and attended by Thurrock Council representatives and members of the travelling community to seek feedback on alternative relocation options for this site. During COVID-19 options and engagement were shared via a private Facebook Group as well as engagement by the Traveller Liaison Officer for Thurrock Council. New site agreed in principle by both Thurrock as the Freeholder and by the occupiers. All occupiers will be relocated onto the new site and discussions are ongoing to agree the final details of the design of the site layout. This will enable an indicative plan to be agreed.</p> 2017-10-31 Letter Order Limits update notification sent 2018-11-27 Meeting On site consultation event 2020-02-03 Meeting On site consultation event 2020-02-24 Meeting On site consultation event 2020-07-13 Meeting On site consultation event 2022-07-07 Letter Engagement seeking feedback on proposals for final site and pitch layout	N/A

CA (Compulsory acquisition), CAR (Compulsory acquisition of rights over land and temporary possession), TP (Temporary possession)  
 CAS (Compulsory acquisition of subsoil), CASTPS (Compulsory acquisition of subsoil and temporary possession of land at the surface)

No.	Land interest name/organisation and land agent's name (if applicable)	Type of interest	Plot(s)	Land require ment	Status of negotiations with land interest			RR ref. no(s).
960	The Occupier 21 Gammonfields Way	Cat 1	29-40	CA	<p>Occupier at Gammonfields Way Travellers site. Occupied by way of a licence agreement from Thurrock Council. On site consultation events have been held and attended by Thurrock Council representatives and members of the travelling community to seek feedback on alternative relocation options for this site. During COVID-19 options and engagement were shared via a private Facebook Group as well as engagement by the Traveller Liaison Officer for Thurrock Council. New site agreed in principle by both Thurrock as the Freeholder and by the occupiers. All occupiers will be relocated onto the new site and discussions are ongoing to agree the final details of the design of the site layout. This will enable an indicative plan to be agreed.</p>		<p>2017-10-31 Letter Order Limits update notification sent</p> <p>2018-11-27 Meeting On site consultation event</p> <p>2020-02-03 Meeting On site consultation event</p> <p>2020-02-24 Meeting On site consultation event</p> <p>2020-07-13 Meeting On site consultation event</p> <p>2022-07-07 Letter Engagement seeking feedback on proposals for final site and pitch layout</p> <p>2023-01-08 Letter Section 56 notification sent</p>	N/A
961	The Occupier 3 Gammonfields Way	Cat 1	29-40	CA	<p>Occupier at Gammonfields Way Travellers site. Occupied by way of a licence agreement from Thurrock Council. On site consultation events have been held and attended by Thurrock Council representatives and members of the travelling community to seek feedback on alternative relocation options for this site. During COVID-19 options and engagement were shared via a private Facebook Group as well as engagement by the Traveller Liaison Officer for Thurrock Council. New site agreed in principle by both Thurrock as the Freeholder and by the occupiers. All occupiers will be relocated onto the new site and discussions are ongoing to agree the final details of the design of the site layout. This will enable an indicative plan to be agreed.</p>		<p>2018-11-27 Meeting On site consultation event</p> <p>2020-02-03 Meeting On site consultation event</p>	N/A

CA (Compulsory acquisition), CAR (Compulsory acquisition of rights over land and temporary possession), TP (Temporary possession)  
 CAS (Compulsory acquisition of subsoil), CASTPS (Compulsory acquisition of subsoil and temporary possession of land at the surface)

No.	Land interest name/organisation and land agent's name (if applicable)	Type of interest	Plot(s)	Land require ment	Status of negotiations with land interest			RR ref. no(s).
961 Cont'd					2020-02-24	Meeting	On site consultation event	
					2020-07-13	Meeting	On site consultation event	
					2022-07-07	Letter	Engagement seeking feedback on proposals for final site and pitch layout	
					2023-01-08	Letter	Section 56 notification sent	
962	The Occupier 6 Gammonfields Way	Cat 1	29-40	CA			Occupier at Gammonfields Way Travellers site. Occupied by way of a licence agreement from Thurrock Council. On site consultation events have been held and attended by Thurrock Council representatives and members of the travelling community to seek feedback on alternative relocation options for this site. During COVID-19 options and engagement were shared via a private Facebook Group as well as engagement by the Traveller Liaison Officer for Thurrock Council. New site agreed in principle by both Thurrock as the Freeholder and by the occupiers. All occupiers will be relocated onto the new site and discussions are ongoing to agree the final details of the design of the site layout. This will enable an indicative plan to be agreed.	N/A
					2017-10-31	Letter	Order Limits update notification sent	
					2018-11-27	Meeting	On site consultation event	
					2020-02-03	Meeting	On site consultation event	
					2020-02-24	Meeting	On site consultation event	
					2020-07-13	Meeting	On site consultation event	
					2022-07-07	Letter	Engagement seeking feedback on proposals for final site and pitch layout	
					2023-01-08	Letter	Section 56 notification sent	

CA (Compulsory acquisition), CAR (Compulsory acquisition of rights over land and temporary possession), TP (Temporary possession)  
CAS (Compulsory acquisition of subsoil), CASTPS (Compulsory acquisition of subsoil and temporary possession of land at the surface)

No.	Land interest name/organisation and land agent's name (if applicable)	Type of interest	Plot(s)	Land require ment	Status of negotiations with land interest			RR ref. no(s).
963	The Occupier 7 Gammonfields Way	Cat 1	29-40	CA	2017-10-31	Letter	Order Limits update notification sent	N/A
					2018-11-27	Meeting	On site consultation event	
					2020-02-03	Meeting	On site consultation event	
					2020-02-24	Meeting	On site consultation event	
					2020-07-13	Meeting	On site consultation event	
					2022-07-07	Letter	Engagement seeking feedback on proposals for final site and pitch layout	
					2023-01-08	Letter	Section 56 notification sent	
964	The Orsett Golf Club Limited	Cat 1 and 3	27-01	CAR	2017-04-12	Letter	Preferred Route Announcement notification sent	RR-0804
	Colin Cottage - Ardent Management Limited (as agent)		27-45	CAR	2017-08-07	Phone Call	Conversation regarding survey access	
			28-114	CA	2017-10-31	Letter	Order Limits update notification sent	
			28-116	CA	2017-11-17	Meeting	Discussion regarding Order Limits update	
			28-124	CAR	2018-05-14	Letter	Land Interest Questionnaire sent	
			28-130	TP	2018-08-02	Meeting	Discussion regarding Land Interest Questionnaire	
			32-141	CAR	2018-08-28	Letter	Land Interest Questionnaire response	
			32-168	CAR	2018-10-09	Letter	Section 42 Statutory consultation notification sent	

CA (Compulsory acquisition), CAR (Compulsory acquisition of rights over land and temporary possession), TP (Temporary possession)  
CAS (Compulsory acquisition of subsoil), CASTPS (Compulsory acquisition of subsoil and temporary possession of land at the surface)

No.	Land interest name/organisation and land agent's name (if applicable)	Type of interest	Plot(s)	Land requirement	Status of negotiations with land interest			RR ref. no(s).
964 Cont'd			32-177	CAR	2018-10-15	Phone Call	Conversation regarding effect of Project on property	
			32-178	CAR	2019-04-30	Email	Correspondence regarding survey works	
					2019-08-15	Letter	2019 Post-Statutory consultation notification sent	
					2019-09-09	Email	Correspondence regarding survey works	
					2020-01-27	Letter	Supplementary consultation notification sent	
					2020-02-13	Email	Correspondence regarding survey works	
					2020-02-14	Email	Correspondence regarding survey works	
					2020-02-21	Meeting	Discussion regarding consultation update	
					2020-02-25	Email	Correspondence regarding survey works	
					2020-03-04	Email	Correspondence regarding survey works	
					2020-03-18	Email	Correspondence requesting survey access	
					2020-04-14	Email	Correspondence regarding survey works	
					2020-06-15	Email	Correspondence regarding survey works	
					2020-06-18	Email	Correspondence regarding survey works	
					2020-07-13	Letter	Design Refinement consultation notification sent	
					2020-09-11	Email	Correspondence regarding survey works	
					2020-09-29	Letter	An invitation has been sent to negotiate and acquire land interests by voluntary agreement	
					2020-10-22	Email	Correspondence regarding interest in voluntary agreement	
					2020-11-10	Email	Correspondence regarding voluntary agreement letter	
					2020-12-16	Email	Correspondence attaching draft minutes of a meeting	
					2021-01-11	Letter	Land Interest Questionnaire sent	
					2021-01-13	Meeting	Discussion regarding Project update and proposals	
					2021-05-05	Email	Correspondence regarding survey works	

CA (Compulsory acquisition), CAR (Compulsory acquisition of rights over land and temporary possession), TP (Temporary possession)  
CAS (Compulsory acquisition of subsoil), CASTPS (Compulsory acquisition of subsoil and temporary possession of land at the surface)



No.	Land interest name/organisation and land agent's name (if applicable)	Type of interest	Plot(s)	Land require ment	Status of negotiations with land interest	RR ref. no(s).
964 Cont'd					2021-07-13 Letter Community Impacts consultation notification sent 2021-10-01 Email Correspondence requesting survey access 2021-10-04 Email Correspondence requesting survey access 2021-12-13 Letter Landowner engagement notification sent 2022-03-30 Email Correspondence regarding survey consent form 2022-05-13 Letter Local Refinement consultation notification sent 2022-05-23 Email Correspondence regarding survey works 2022-05-24 Letter Local Refinement consultation extension notification sent 2022-07-18 Meeting Discussion regarding Project proposals and potential voluntary agreement 2022-12-16 Email From Colin Cottage at Ardent saying he is taking over from Mark Warnett on this case. Included a letter setting out impact and requesting early tree planting, valuation and mitigation. 2023-01-08 Letter Section 56 notification sent 2023-01-09 Email To agent to update and arrange meeting 2023-01-18 Email To Colin Cottage - VOA instructed to undertake a base valuation of the club 2023-02-03 Meeting With new agent Colin Cottage discussed all impacts and early tree planting. Would like to progress voluntary agreement. 2023-02-08 Email Replying to Colin Cottage with responses to his queries following meeting. Golf Club would like to progress voluntary agreement, he will draft HoTs. 2023-02-20 Email Correspondence to agent regarding voluntary agreement	
965	The Owner 148 High Road	Cat 1 and 3	33-158	CAR	The owner of the benefiting property has an interest in the subsoil adjoining their property up to the half-width of the highway. The benefiting property is unregistered at HM Land Registry, however, the Applicant has been unable to confirm the ownership details of this property.  2018-10-09 Letter Land Interest Questionnaire sent 2023-01-08 Letter Section 56 notification sent	N/A

CA (Compulsory acquisition), CAR (Compulsory acquisition of rights over land and temporary possession), TP (Temporary possession)  
 CAS (Compulsory acquisition of subsoil), CASTPS (Compulsory acquisition of subsoil and temporary possession of land at the surface)

No.	Land interest name/organisation and land agent's name (if applicable)	Type of interest	Plot(s)	Land requirement	Status of negotiations with land interest			RR ref. no(s).
966	The Owner Lynton	Cat 1 and 3	33-103	CAR	2023-07-10	Letter	An invitation to negotiate and acquire land interests by voluntary agreement has been sent by letter. Section 102a notification sent	N/A
					2023-07-10	Letter	An invitation has been sent to negotiate and acquire land interests by voluntary agreement	
967	The Rector of Limehouse	Cat 1, 2 and 3	16-03	TP	2020-07-13	Letter	An invitation to negotiate and acquire land interests by voluntary agreement has been sent by letter. Design Refinement consultation notification sent	N/A
			16-04	CAR	2020-09-29	Letter	An invitation has been sent to negotiate and acquire land interests by voluntary agreement	
			16-06	TP	2020-10-04	Email	Correspondence regarding voluntary agreement letter	
			16-19	CAR	2020-10-26	Email	Correspondence regarding voluntary agreement letter	
			16-22	CAR	2021-07-13	Letter	Community Impacts consultation notification sent	
			16-23	TP	2021-10-26	Letter	An invitation has been sent to negotiate and acquire land interests by voluntary agreement	
			16-26	TP	2022-05-13	Letter	Local Refinement consultation notification sent	
			16-29	TP	2022-05-24	Letter	Local Refinement consultation extension notification sent	
			16-35	TP	2023-01-08	Letter	Section 56 notification sent	
			16-37	CA				
			16-38	CA				
			16-57	CAR				
			20-02	TP				
			20-03	TP				
			20-08	CAR				
			20-11	CAR				
			20-26	TP				
			20-40	TP				

CA (Compulsory acquisition), CAR (Compulsory acquisition of rights over land and temporary possession), TP (Temporary possession)  
CAS (Compulsory acquisition of subsoil), CASTPS (Compulsory acquisition of subsoil and temporary possession of land at the surface)

No.	Land interest name/organisation and land agent's name (if applicable)	Type of interest	Plot(s)	Land requirement	Status of negotiations with land interest	RR ref. no(s).
967 Cont'd			20-42	CAR		
			20-46	TP		
			20-53	CA		
			20-62	CA		
			20-68	CA		
			21-30	TP		
968	The Rochester & Cobham Park Golf Club Limited	Cat 1, 2 and 3	03-04	TP	2017-05-04 Email	N/A
			03-07	CAR	2017-05-22 Email	
			03-08	TP	2017-10-31 Letter	
			03-09	CA	2018-02-22 Email	
			03-11	CA	2018-05-14 Letter	
			03-22	CA	2018-06-14 Letter	
			03-26	CA	2018-06-28 Email	
			03-27	CA	2018-08-20 Letter	
			03-29	CA	2018-09-04 Letter	
			03-30	CA	2018-10-09 Letter	
			03-31	CA	2018-10-29 Email	
			03-32	CA	2018-12-10 Email	
			03-33	CAR	2019-02-05 Email	
			03-34	CA	2019-03-13 Email	
			03-35	CA	2019-04-24 Email	

CA (Compulsory acquisition), CAR (Compulsory acquisition of rights over land and temporary possession), TP (Temporary possession)  
 CAS (Compulsory acquisition of subsoil), CASTPS (Compulsory acquisition of subsoil and temporary possession of land at the surface)

No.	Land interest name/organisation and land agent's name (if applicable)	Type of interest	Plot(s)	Land requirement	Status of negotiations with land interest			RR ref. no(s).
968 Cont'd			03-36	TP	2019-05-07	Email	Correspondence regarding survey works	
			03-37	CA	2019-05-13	Email	Correspondence regarding survey works	
			03-47	CA	2019-06-20	Email	Correspondence regarding survey works	
			03-51	CA	2019-07-23	Email	Correspondence regarding survey works	
			03-55	CA	2019-08-15	Letter	2019 Post-Statutory consultation notification sent	
			03-61	CA	2019-09-25	Email	Correspondence regarding survey works	
			03-70	CA	2019-11-22	Email	Correspondence regarding survey works	
			03-72	CA	2020-01-27	Letter	Supplementary consultation notification sent	
			04-257	TP	2020-03-02	Email	Correspondence regarding survey works	
			04-258	TP	2020-07-13	Letter	Design Refinement consultation notification sent	
			04-259	CAR	2021-07-02	Email	Correspondence regarding survey works	
			04-260	CA	2021-07-13	Letter	Community Impacts consultation notification sent	
					2021-10-26	Letter	An invitation has been sent to negotiate and acquire land interests by voluntary agreement	
					2021-10-29	Email	Correspondence regarding voluntary agreement letter	
					2022-04-06	Email	Correspondence regarding survey access request	
					2022-05-09	Email	Correspondence regarding survey access request	
					2022-05-13	Letter	Local Refinement consultation notification sent	
					2022-05-24	Letter	Local Refinement consultation extension notification sent	
					2022-06-08	Email	Correspondence regarding survey access request	
					2023-01-08	Letter	Section 56 notification sent	
969	The Rochester Diocesan Society and Board of Finance	Cat 1 and 3	13-63	CAR	2017-10-16	Letter	An invitation to negotiate and acquire land interests by voluntary agreement has been sent by letter. Survey access request sent	N/A

CA (Compulsory acquisition), CAR (Compulsory acquisition of rights over land and temporary possession), TP (Temporary possession)  
CAS (Compulsory acquisition of subsoil), CASTPS (Compulsory acquisition of subsoil and temporary possession of land at the surface)

No.	Land interest name/organisation and land agent's name (if applicable)	Type of interest	Plot(s)	Land require ment	Status of negotiations with land interest			RR ref. no(s).
969 Cont'd					2018-10-09	Letter	Section 42 Statutory consultation notification sent	
					2018-10-09	Letter	Land Interest Questionnaire sent	
					2019-02-08	Letter	Land Interest Questionnaire reminder sent	
					2019-02-15	Email	Correspondence regarding Land Interest Questionnaire	
					2019-02-20	Email	Correspondence regarding Land Interest Questionnaire response	
					2020-01-27	Letter	Supplementary consultation notification sent	
					2020-02-17	Letter	Supplementary consultation clarification sent	
					2020-03-02	Email	Correspondence regarding title ownership	
					2020-07-13	Letter	Design Refinement consultation notification sent	
					2020-09-29	Letter	An invitation has been sent to negotiate and acquire land interests by voluntary agreement	
					2021-02-17	Email	Correspondence regarding voluntary agreement	
					2021-07-13	Letter	Community Impacts consultation notification sent	
					2021-10-26	Letter	An invitation has been sent to negotiate and acquire land interests by voluntary agreement	
					2022-05-13	Letter	Local Refinement consultation notification sent	
					2022-05-24	Letter	Local Refinement consultation extension notification sent	
					2023-01-08	Letter	Section 56 notification sent	
970	The Scout Association Trust Corporation	Cat 1, 2 and 3	23-21	CAR	2017-11-21	Phone Call	The Applicant has met with representatives from the Scout Association at the Condovers Scout Activity Centre and is considering their concerns and the matters raised in their relevant representation.	RR-1082
			23-22	CAR	2018-10-09	Letter	Conversation with representative from scouts regarding access to land for surveys which was agreed	
			23-27	CAR	2018-10-09	Letter	Land Interest Questionnaire sent	
			23-31	CAR	2018-10-09	Letter	Section 42 Statutory consultation notification sent	
					2018-10-23	Letter	Land Interest Questionnaire sent	

CA (Compulsory acquisition), CAR (Compulsory acquisition of rights over land and temporary possession), TP (Temporary possession)  
 CAS (Compulsory acquisition of subsoil), CASTPS (Compulsory acquisition of subsoil and temporary possession of land at the surface)

No.	Land interest name/organisation and land agent's name (if applicable)	Type of interest	Plot(s)	Land requirement	Status of negotiations with land interest			RR ref. no(s).
970 Cont'd			23-34	CAR	2018-11-19	Meeting	Discussion with manager of the Scout Centre and colleagues at Statutory consultation event in Basildon to discuss Project and potential impact on site	
			23-36	TP	2018-11-22	Phone Call	Conversation regarding Condovers scout activity centre and potential impact of utility works in the area	
					2019-01-11	Letter	Land Interest Questionnaire response	
					2019-01-14	Email	Exchange of correspondence with representatives from the Scout Activity Centre regarding response to Land Interest Questionnaire	
					2019-03-26	Letter	Land Interest Questionnaire sent	
					2019-08-15	Letter	2019 Post-Statutory consultation notification sent	
					2019-08-28	Email	Exchange of correspondence with representatives from the Scout Activity Centre regarding the Project	
					2020-01-27	Letter	Supplementary consultation notification sent	
					2020-07-13	Letter	Design Refinement consultation notification sent	
					2020-08-07	Email	Correspondence with representatives from the Scout Activity Centre regarding changes to the Project proposals at Design Refinement consultation	
					2021-07-13	Letter	Community Impacts consultation notification sent	
					2021-10-26	Letter	An invitation has been sent to negotiate and acquire land interests by voluntary agreement	
					2022-05-13	Letter	Local Refinement consultation notification sent	
					2022-05-24	Letter	Local Refinement consultation extension notification sent	
					2022-05-26	Meeting	Discussion regarding Project proposals and effect of Project on property	
					2022-09-18	Email	Correspondence responding to Local Refinement consultation response	
					2022-09-18	Email	Correspondence regarding response to consultation.	
					2022-12-07	Meeting	Meeting on site to discuss project proposals and impact on site	
					2023-01-08	Letter	Section 56 notification sent	

CA (Compulsory acquisition), CAR (Compulsory acquisition of rights over land and temporary possession), TP (Temporary possession)  
CAS (Compulsory acquisition of subsoil), CASTPS (Compulsory acquisition of subsoil and temporary possession of land at the surface)

No.	Land interest name/organisation and land agent's name (if applicable)	Type of interest	Plot(s)	Land require ment	Status of negotiations with land interest			RR ref. no(s).
971	The Secretary of State for Environment Food and Rural Affairs	Cat 1, 2 and 3	03-147	CA	2017-04-12	Letter	<p>In regular contact with representatives of The Secretary of State for Environment, Food and Rural Affairs (i.e. Forestry Commission as managing agents) who are aware of the Project, Project requirements and its effect on property under The Secretary of State for Environment, Food and Rural Affairs. Negotiation of agreements covering: replacement open space land, a Statement of Common Ground, temporary public access rights and Section 135 Planning Act 2008 consent are ongoing and will continue to be progressed into examination, as necessary.</p> <p>Preferred Route Announcement notification sent</p>	N/A
05-01			TP	2017-08-17	Letter	Survey access request sent		
05-02			TP	2017-10-31	Letter	Order Limits update notification sent		
05-03			TP	2017-11-20	Letter	Survey access request sent		
05-05			TP	2017-11-24	Letter	Blight notice received		
05-06			TP	2017-12-21	Letter	Correspondence to claimants responding to blight notice		
06-53			CA	2018-03-08	Phone Call	Conversation regarding forthcoming meeting on effects of the Project on the Thames Chase Community Forest		
06-56			CAR	2018-06-14	Letter	Land Interest Questionnaire sent		
06-75			TP	2018-06-25	Letter	Land Interest Questionnaire sent		
06-116			TP	2018-07-19	Letter	Land Interest Questionnaire response		
06-153			TP	2018-08-06	Email	Correspondence requesting confirmation on who the agent representative is		
43-07			CAR	2018-08-16	Phone Call	Conversation regarding the Applicant's designated funds		
43-08			CA	2018-08-20	Letter	Land Interest Questionnaire sent		
43-09			CAR	2018-10-09	Letter	Section 42 Statutory consultation notification sent		
43-10			TP	2019-01-03	Letter	Land Interest Questionnaire response		
43-18			CAR	2019-04-25	Meeting	Discussion regarding Project design		
43-19			CAR	2019-06-03	Email	Correspondence responding to sewerage enquiry		

CA (Compulsory acquisition), CAR (Compulsory acquisition of rights over land and temporary possession), TP (Temporary possession)  
 CAS (Compulsory acquisition of subsoil), CASTPS (Compulsory acquisition of subsoil and temporary possession of land at the surface)

No.	Land interest name/organisation and land agent's name (if applicable)	Type of interest	Plot(s)	Land requirement	Status of negotiations with land interest			RR ref. no(s).
971 Cont'd			43-22	CA	2019-08-15	Letter	2019 Post-Statutory consultation notification sent	
			43-23	CA	2020-01-27	Letter	Supplementary consultation notification sent	
			43-24	CA	2020-06-01	Meeting	Discussion with agent regarding proposed survey works and utility works	
			43-25	CA	2020-06-09	Email	Correspondence responding to parking enquiry	
			43-26	CA	2020-07-13	Letter	Design Refinement consultation notification sent	
			43-27	TP	2020-08-04	Email	Correspondence regarding survey licence	
			43-28	TP	2020-08-26	Email	Correspondence seeking to progress discussions on land agreement request for Section 135 letter on behalf of DEFRA	
			43-29	CA	2020-10-16	Meeting	Discussion regarding issues log	
			43-31	CA	2020-10-26	Email	Correspondence regarding Development Consent Order	
			43-32	CA	2020-11-20	Email	Correspondence regarding Project update	
			43-33	CA	2020-11-27	Email	Correspondence regarding Project update and Development Consent Order resubmission	
			43-34	CA	2020-12-01	Meeting	Discussion regarding issues log, effect of Project on property and mitigation	
			43-35	CAR	2020-12-04	Meeting	Discussion regarding engagement, document sharing and feedback	
			43-39	CA	2020-12-08	Meeting	Discussion regarding Development Consent Order	
			43-104	CAR	2021-01-11	Letter	Land Interest Questionnaire sent	
			43-105	CAR	2021-01-22	Email	Correspondence regarding Project update and request for a discussion of Statement of Common Ground	
			43-106	CAR	2021-02-22	Email	Correspondence regarding draft outline of landscape and ecology management plan and request for review and comment	
			43-107	CAR	2021-02-24	Meeting	Discussion regarding issues log, effect of Project on property, mitigation and utilities	
			43-108	CAR	2021-03-01	Email	Correspondence regarding request for a meeting	
			43-109	CAR	2021-03-12	Meeting	Discussion regarding utilities design update	
			43-110	CAR	2021-04-01	Meeting	Discussion regarding issues log, effect of Project on property and mitigation	

CA (Compulsory acquisition), CAR (Compulsory acquisition of rights over land and temporary possession), TP (Temporary possession)  
CAS (Compulsory acquisition of subsoil), CASTPS (Compulsory acquisition of subsoil and temporary possession of land at the surface)



No.	Land interest name/organisation and land agent's name (if applicable)	Type of interest	Plot(s)	Land requirement	Status of negotiations with land interest			RR ref. no(s).
971 Cont'd			43-111	CAR	2021-04-30	Email	Correspondence regarding Project update, Development Consent Order resubmission and request for meeting to discuss Statement of Common Ground	
			44-01	CAR	2021-05-10	Meeting	Order Limits update	
			44-05	CAR	2021-05-17	Meeting	Discussion regarding survey works	
			44-08	CAR	2021-06-17	Email	Correspondence regarding Project update	
			44-12	CA	2021-07-13	Letter	Community Impacts consultation notification sent	
			44-25	CA	2021-08-13	Meeting	Discussion regarding effect of Project on property and utilities	
			44-27	CA	2021-12-13	Letter	Landowner engagement notification sent	
			44-39	CA	2022-03-16	Meeting	Discussion regarding issues log, effect of Project on property and mitigation	
			44-48	CA	2022-04-01	Email	Correspondence regarding survey payment	
			44-51	CA	2022-05-10	Meeting	Discussion regarding issues log, effect of Project on property, mitigation and Non-Motorised User routes	
			44-59	CA	2022-05-13	Letter	Local Refinement consultation notification sent	
			44-64	TP	2022-05-23	Email	Correspondence regarding survey access request	
			44-73	TP	2022-05-24	Letter	Local Refinement consultation extension notification sent	
			46-04	CAR	2022-06-07	Email	Correspondence regarding survey access request	
			46-06	CAR	2022-06-09	Meeting	Discussion regarding Non-Motorised User routes	
			46-08	CAR	2022-06-21	Email	Correspondence regarding survey access request	
			46-09	CAR	2022-06-23	Email	Correspondence regarding Order Limits and Non-Motorised User routes	
			46-11	CAR	2022-06-28	Meeting	Discussion regarding Non-Motorised User routes	
			46-12	CAR	2022-06-29	Email	Correspondence regarding survey payment	
			46-18	CA	2022-07-21	Email	Correspondence regarding Statement of Common Ground	
			46-21	CA	2022-07-28	Meeting	Discussion regarding Statement of Common Ground, issues log, effect of Project on property and mitigation	

CA (Compulsory acquisition), CAR (Compulsory acquisition of rights over land and temporary possession), TP (Temporary possession)  
 CAS (Compulsory acquisition of subsoil), CASTPS (Compulsory acquisition of subsoil and temporary possession of land at the surface)

No.	Land interest name/organisation and land agent's name (if applicable)	Type of interest	Plot(s)	Land require ment	Status of negotiations with land interest			RR ref. no(s).
971 Cont'd			46-25	CAR	2022-08-10	Email	Correspondence regarding Project design and utilities	
			46-26	CAR	2022-08-18	Email	Correspondence detailing replacement open space provision and requesting confirmation of agreement thereto	
			46-55	CAR	2022-08-22	Email	Correspondence responding to agent queries on compulsory acquisition rights sought, impact on Forestry England land and provision of replacement open space land	
			47-01	CA	2022-09-01	Letter	Landowner engagement notification sent	
			47-10	CA	2022-09-21	Email	Correspondence to agent regarding permission for proposed UKPN utilities works in advance of Development Consent Order award	
			47-26	CAR	2022-09-23	Email	Correspondence to agent and landowner attaching Thames Chase visitor survey report	
			48-03	CA	2023-01-08	Letter	Section 56 notification sent	
			48-04	CA				
			48-05	CA				
			48-06	CA				
972	The Secretary of State for Health and Social Care	Cat 2 and 3	44-30	CA	2019-08-15	Letter	The Applicant has invited the interested party to consult on a statutory basis. Discussion regarding Section 135 Planning Act 2008 consent are ongoing and will continue to be progressed into examination, as necessary. 2019 Post-Statutory consultation notification sent	N/A
			44-33	CA	2019-08-30	Email	Correspondence regarding land interests	
			45-76	CA	2022-05-11	Letter	Landowner engagement notification sent	
			45-81	CA	2022-05-13	Letter	Local Refinement consultation notification sent	
			45-86	CA	2023-01-08	Letter	Section 56 notification sent	
			45-90	CA	2023-04-26	Email	To solicitor chasing response to s135 approval	
			45-95	CA				
			45-96	CA				
			45-99	CAR				

CA (Compulsory acquisition), CAR (Compulsory acquisition of rights over land and temporary possession), TP (Temporary possession)  
CAS (Compulsory acquisition of subsoil), CASTPS (Compulsory acquisition of subsoil and temporary possession of land at the surface)

No.	Land interest name/organisation and land agent's name (if applicable)	Type of interest	Plot(s)	Land requirement	Status of negotiations with land interest	RR ref. no(s).
972 Cont'd			45-100 45-101 45-103 45-104 45-105 45-113 45-119 45-127 46-35 46-38 46-49 46-51 46-52 46-53 47-01 48-03 48-04 48-05 48-06	CAR CA CA CA TP CA CA CA CA CA CA CA TP CA CA CA CA CA CA		
973	The Secretary of State for Transport	Cat 1, 2 and 3	03-04	TP	2017-04-12 Letter The Applicant has been in contact with the landowner who are aware of the Project's impact on their land. Discussions are taking place with regard to voluntary acquisition/Section 135 consent. The Applicant aims to conclude discussions prior to the close of examination. Preferred Route Announcement notification sent	RR-0256

CA (Compulsory acquisition), CAR (Compulsory acquisition of rights over land and temporary possession), TP (Temporary possession)  
CAS (Compulsory acquisition of subsoil), CASTPS (Compulsory acquisition of subsoil and temporary possession of land at the surface)

No.	Land interest name/organisation and land agent's name (if applicable)	Type of interest	Plot(s)	Land requirement	Status of negotiations with land interest			RR ref. no(s).
973 Cont'd			03-07	CAR	2017-05-04	Letter	Survey access request sent	
			03-08	TP	2017-10-16	Letter	Survey access request sent	
			03-11	CA	2017-10-31	Letter	Order Limits update notification sent	
			03-15	CA	2018-08-20	Letter	Land Interest Questionnaire sent	
			03-22	CA	2018-09-26	Meeting	Discussion regarding their interest in HS1	
			03-26	CA	2018-10-09	Letter	Section 42 Statutory consultation notification sent	
			03-27	CA	2018-10-15	Letter	Land Interest Questionnaire response	
			03-30	CA	2020-01-27	Letter	Supplementary consultation notification sent	
			03-31	CA	2020-05-11	Meeting	Discussion regarding their interest in HS1	
			03-32	CA	2020-06-05	Meeting	Discussion regarding their interest in HS1	
			03-33	CAR	2020-07-13	Letter	Design Refinement consultation notification sent	
			03-34	CA	2021-01-19	Letter	Land Interest Questionnaire sent	
			03-35	CA	2021-07-13	Letter	Community Impacts consultation notification sent	
			03-36	TP	2022-05-13	Letter	Local Refinement consultation notification sent	
			03-37	CA	2022-05-24	Letter	Local Refinement consultation extension notification sent	
			03-47	CA	2022-09-01	Letter	Landowner engagement notification sent	
			03-51	CA	2023-01-08	Letter	Section 56 notification sent	
			03-55	CA	2023-06-12	Meeting	Meeting to progress discussions on the land within the order limits.	
			03-58	CA				
			03-60	CA				
			03-64	CA				
			03-69	CA				
			03-70	CA				

CA (Compulsory acquisition), CAR (Compulsory acquisition of rights over land and temporary possession), TP (Temporary possession)  
CAS (Compulsory acquisition of subsoil), CASTPS (Compulsory acquisition of subsoil and temporary possession of land at the surface)

No.	Land interest name/organisation and land agent's name (if applicable)	Type of interest	Plot(s)	Land requirement	Status of negotiations with land interest	RR ref. no(s).
973 Cont'd			03-73	CA		
			03-75	CA		
			03-78	CA		
			03-80	TP		
			03-82	CA		
			03-83	CA		
			03-87	CAR		
			03-90	CA		
			03-99	CA		
			03-100	CA		
			03-104	CA		
			03-111	CA		
			03-121	CA		
			03-152	CA		
			04-05	CA		
			04-07	CAR		
			04-08	CAR		
			04-09	CA		
			04-12	CAR		
			04-16	CAR		
			04-17	CAR		
			04-25	TP		
			04-26	CA		

CA (Compulsory acquisition), CAR (Compulsory acquisition of rights over land and temporary possession), TP (Temporary possession)  
 CAS (Compulsory acquisition of subsoil), CASTPS (Compulsory acquisition of subsoil and temporary possession of land at the surface)

No.	Land interest name/organisation and land agent's name (if applicable)	Type of interest	Plot(s)	Land requirement	Status of negotiations with land interest	RR ref. no(s).
973 Cont'd			04-28	TP		
			04-30	CA		
			04-32	CA		
			04-35	CA		
			04-36	CA		
			04-37	TP		
			04-42	CAR		
			04-43	CA		
			04-45	CAR		
			04-46	TP		
			04-53	CA		
			04-61	CAR		
			04-64	CA		
			04-72	CAR		
			04-81	CA		
			04-83	CA		
			04-89	CAR		
			04-91	CA		
			04-99	CAR		
			04-101	CAR		
			04-105	CA		
			04-108	TP		
			04-109	CAR		

CA (Compulsory acquisition), CAR (Compulsory acquisition of rights over land and temporary possession), TP (Temporary possession)  
 CAS (Compulsory acquisition of subsoil), CASTPS (Compulsory acquisition of subsoil and temporary possession of land at the surface)

No.	Land interest name/organisation and land agent's name (if applicable)	Type of interest	Plot(s)	Land requirement	Status of negotiations with land interest	RR ref. no(s).
973 Cont'd			04-111	CA		
			04-112	CA		
			04-117	CA		
			04-120	CA		
			04-122	CAR		
			04-123	TP		
			04-124	CA		
			04-126	CA		
			04-127	CA		
			04-128	CAR		
			04-130	CA		
			04-132	CA		
			04-137	TP		
			04-138	CAR		
			04-139	CA		
			04-140	CAR		
			04-141	TP		
			04-154	CAR		
			04-158	CA		
			04-160	CA		
			04-169	CA		
			04-175	CA		
			04-178	CA		

CA (Compulsory acquisition), CAR (Compulsory acquisition of rights over land and temporary possession), TP (Temporary possession)  
 CAS (Compulsory acquisition of subsoil), CASTPS (Compulsory acquisition of subsoil and temporary possession of land at the surface)

No.	Land interest name/organisation and land agent's name (if applicable)	Type of interest	Plot(s)	Land requirement	Status of negotiations with land interest	RR ref. no(s).
973 Cont'd			04-179	CA		
			04-191	CA		
			04-196	CA		
			04-198	CA		
			04-199	CA		
			04-200	TP		
			04-201	CA		
			04-202	CA		
			04-203	CA		
			04-205	CA		
			04-206	CA		
			04-207	CA		
			04-208	CA		
			04-210	CA		
			04-213	CA		
			04-215	CAR		
			04-229	CAR		
			04-230	CA		
			04-233	TP		
			04-239	CA		
			04-243	CAR		
			04-257	TP		
			04-258	TP		

CA (Compulsory acquisition), CAR (Compulsory acquisition of rights over land and temporary possession), TP (Temporary possession)  
 CAS (Compulsory acquisition of subsoil), CASTPS (Compulsory acquisition of subsoil and temporary possession of land at the surface)



No.	Land interest name/organisation and land agent's name (if applicable)	Type of interest	Plot(s)	Land requirement	Status of negotiations with land interest	RR ref. no(s).
973 Cont'd			04-259	CAR		
			04-260	CA		
			04-272	CA		
			04-273	CA		
			05-01	TP		
			05-02	TP		
			05-03	TP		
			05-04	TP		
			05-06	TP		
			06-04	CA		
			06-06	CA		
			06-08	TP		
			06-09	TP		
			06-11	TP		
			06-48	CA		
			06-53	CA		
			06-54	CAR		
			06-55	CAR		
			06-56	CAR		
			06-57	CA		
			06-62	CA		
			06-64	CAR		
			06-65	CA		

CA (Compulsory acquisition), CAR (Compulsory acquisition of rights over land and temporary possession), TP (Temporary possession)  
 CAS (Compulsory acquisition of subsoil), CASTPS (Compulsory acquisition of subsoil and temporary possession of land at the surface)

No.	Land interest name/organisation and land agent's name (if applicable)	Type of interest	Plot(s)	Land requirement	Status of negotiations with land interest	RR ref. no(s).
973 Cont'd			06-67	CAR		
			06-68	CA		
			06-74	CA		
			06-75	TP		
			06-76	CA		
			06-79	CA		
			06-81	CA		
			06-82	CA		
			06-116	TP		
			06-117	CAR		
			06-121	CAR		
			06-135	TP		
			06-141	CA		
			06-153	TP		
			06-155	CA		
			06-156	CA		
			06-165	CA		
			06-166	CA		
			06-169	CA		
			06-171	CA		
			06-173	CA		
			06-176	CA		
			06-178	CA		

CA (Compulsory acquisition), CAR (Compulsory acquisition of rights over land and temporary possession), TP (Temporary possession)  
 CAS (Compulsory acquisition of subsoil), CASTPS (Compulsory acquisition of subsoil and temporary possession of land at the surface)

No.	Land interest name/organisation and land agent's name (if applicable)	Type of interest	Plot(s)	Land requirement	Status of negotiations with land interest	RR ref. no(s).
973 Cont'd			06-181	CA		
			06-182	CAR		
			06-184	CA		
			06-187	CAR		
			06-188	CAR		
			06-193	CA		
			06-198	CA		
			06-199	CA		
			06-204	CAR		
			06-205	CAR		
			06-206	CA		
			07-01	CAR		
			07-02	CAR		
			07-03	CA		
			07-04	CAR		
			07-05	CAR		
			07-09	CAR		
			07-11	CAR		
			07-12	CA		
			07-15	CAR		
			07-16	CA		
			07-18	CA		
			07-21	CA		

CA (Compulsory acquisition), CAR (Compulsory acquisition of rights over land and temporary possession), TP (Temporary possession)  
 CAS (Compulsory acquisition of subsoil), CASTPS (Compulsory acquisition of subsoil and temporary possession of land at the surface)

No.	Land interest name/organisation and land agent's name (if applicable)	Type of interest	Plot(s)	Land requirement	Status of negotiations with land interest	RR ref. no(s).
973 Cont'd			07-25	CA		
			07-27	CAR		
			07-29	CAR		
			07-31	CA		
			08-06	CAR		
			08-07	CAR		
			08-12	CAR		
			08-13	CAR		
			08-14	CAR		
			08-15	CAR		
			17-02	TP		
			40-05	CA		
			40-09	CA		
			40-10	CA		
			40-13	CA		
			40-19	CA		
			42-20	CA		
			42-35	CA		
			42-37	CA		
			42-39	CA		
			42-51	CA		
			42-90	CA		
			43-11	CA		

CA (Compulsory acquisition), CAR (Compulsory acquisition of rights over land and temporary possession), TP (Temporary possession)  
 CAS (Compulsory acquisition of subsoil), CASTPS (Compulsory acquisition of subsoil and temporary possession of land at the surface)

No.	Land interest name/organisation and land agent's name (if applicable)	Type of interest	Plot(s)	Land require ment	Status of negotiations with land interest			RR ref. no(s).
973 Cont'd			43-12	CA				
			43-42	CA				
			43-44	CA				
974	The Wardens and Assistants of Rochester Bridge in the County of Kent  Andrew Highwood - Savills UK Ltd (as agent)	Cat 1, 2 and 3	13-02	CA	2017-04-12	Letter	In regular contact with landowner, agent and lawyers who are aware of the Project and its effect on their property. Opportunity to acquire has been discussed and attempts to progress this and mitigate impacts elsewhere will continue. A draft voluntary agreement reducing the long term impact of a drainage pipe has been forwarded to the agent.  Preferred Route Announcement notification sent	RR-1078
13-03	CA	2017-08-17	Letter	Survey access request sent				
13-04	TP	2017-10-31	Letter	Order Limits update notification sent				
13-09	CA	2018-01-23	Meeting	Discussion regarding Project update, potential impacts, upcoming plans and survey works				
14-01	TP	2018-06-25	Letter	Land Interest Questionnaire sent				
14-03	TP	2018-08-17	Email	Correspondence regarding Land Interest Questionnaire				
14-04	CAS	2018-08-20	Email	Correspondence regarding Land Interest Questionnaire sent				
14-05	CAS	2018-08-20	Letter	Land Interest Questionnaire sent				
14-09	CAS	2018-08-22	Letter	Land Interest Questionnaire sent				
14-15	CAS	2018-08-22	Email	Correspondence regarding Land Interest Questionnaire response				
14-17	CASTPS	2018-09-17	Email	Correspondence regarding survey works				
15-08	TP	2018-10-09	Letter	Section 42 Statutory consultation notification sent				
				2018-11-07	Letter	Land Interest Questionnaire sent		
				2018-11-07	Email	Correspondence regarding Land Interest Questionnaire response		
				2018-11-08	Letter	Land Interest Questionnaire response		
				2019-08-15	Letter	2019 Post-Statutory consultation notification sent		

CA (Compulsory acquisition), CAR (Compulsory acquisition of rights over land and temporary possession), TP (Temporary possession)  
 CAS (Compulsory acquisition of subsoil), CASTPS (Compulsory acquisition of subsoil and temporary possession of land at the surface)

No.	Land interest name/organisation and land agent's name (if applicable)	Type of interest	Plot(s)	Land requirement	Status of negotiations with land interest	RR ref. no(s).
974 Cont'd					2020-01-27 Letter Supplementary consultation notification sent 2020-03-18 Meeting Discussion with agent and landowner regarding impacts as presented in Supplementary consultation 2020-05-12 Meeting Discussion with agent regarding impacts and possible mitigation as presented in Supplementary consultation 2020-07-13 Letter Design Refinement consultation notification sent 2020-10-26 Email Correspondence regarding voluntary agreement and future impacts of Project 2021-02-10 Meeting Discussion regarding Project proposals and habitat management proposals 2021-06-25 Email Correspondence regarding voluntary agreement and fee policy 2021-07-13 Letter Community Impacts consultation notification sent 2021-10-07 Email Correspondence regarding Section 253 Agreement 2021-11-30 Meeting Discussion regarding early land acquisition 2022-03-25 Email Correspondence attaching Project responses to landowner's consultation responses 2022-05-13 Letter Local Refinement consultation notification sent 2022-05-24 Letter Local Refinement consultation extension notification sent 2022-06-15 Email Correspondence regarding Community Impacts consultation response 2022-06-15 Email Correspondence regarding survey access request 2022-06-17 Email Correspondence requesting a meeting 2022-08-08 Email Correspondence regarding fee policy 2022-08-09 Meeting Discussion with solicitors and agent on a without prejudice basis 2022-08-25 Email Correspondence on a without prejudice basis 2022-09-15 Email Correspondence on a without prejudice basis 2022-09-22 Email Correspondence to agent on a without prejudice basis 2022-09-15 Email Correspondence forwarding minutes of meeting on 9/8/22	

CA (Compulsory acquisition), CAR (Compulsory acquisition of rights over land and temporary possession), TP (Temporary possession)  
 CAS (Compulsory acquisition of subsoil), CASTPS (Compulsory acquisition of subsoil and temporary possession of land at the surface)

No.	Land interest name/organisation and land agent's name (if applicable)	Type of interest	Plot(s)	Land require ment	Status of negotiations with land interest	RR ref. no(s).
974 Cont'd					2022-09-22 Email Correspondence to agent regarding possible pre DCO voluntary acquisition agreement 2022-09-29 Email Correspondence to agent regarding possible pre DCO voluntary acquisition agreement and HRA site selection methodology 2022-10-07 Email Correspondence to agent regarding HRA site selection methodology and justification 2022-11-29 Email To agent informally advising of DCO formal acceptance 2022-12-06 Email To agent sending DCO Briefing document 2022-12-08 Email To agent sending suggestions as to which DCO documents might be specifically relevant to RBT 2022-12-19 Email To agent giving prior notice on period for making relevant representations to register as an interested party 2022-12-22 Email To agent re-sending Valuation Office agency valuation of '3 fields' at Great Clane Lane Marshes and commenting on timetable for further response reference Chalk Park 2022-12-22 Email To agent re-sending Meeting Note of 22/09/22 with updates on progress since on outstanding issues 2023-01-08 Letter Section 56 notification sent 2023-01-09 Email To agent sending copy of s56 template letter and spreadsheet of client(s) recently receiving s56 letters 2023-01-09 Email To agent re updating his office address 2023-03-14 Email To agent regarding Ministerial Statement rephasing programme by 2 years 2023-04-13 Email To agent regarding voluntary agreement	
975	The Woodland Trust	Cat 1 and 3	04-28 04-37 04-123 04-148 05-17	TP TP TP CAR CAR	An invitation to negotiate and acquire land interests by voluntary agreement has been sent by letter. Detailed discussion have been held concerning temporary rights of way diversions. 2017-10-31 Letter Order Limits update notification sent 2018-08-20 Letter Land Interest Questionnaire sent 2018-09-10 Letter Land Interest Questionnaire sent 2018-10-02 Letter Land Interest Questionnaire response 2018-10-09 Letter Section 42 Statutory consultation notification sent	RR-1145

CA (Compulsory acquisition), CAR (Compulsory acquisition of rights over land and temporary possession), TP (Temporary possession)  
 CAS (Compulsory acquisition of subsoil), CASTPS (Compulsory acquisition of subsoil and temporary possession of land at the surface)

No.	Land interest name/organisation and land agent's name (if applicable)	Type of interest	Plot(s)	Land requirement	Status of negotiations with land interest	RR ref. no(s).
975 Cont'd					2018-11-12 Email Correspondence regarding Land Interest Questionnaire assistance	
					2018-11-12 Letter Land Interest Questionnaire sent	
					2018-11-14 Letter Land Interest Questionnaire response	
					2018-12-20 Email Correspondence attaching Statutory consultation response	
					2019-07-23 Email Correspondence regarding survey access	
					2019-08-15 Letter 2019 Post-Statutory consultation notification sent	
					2020-01-21 Meeting Discussion regarding Project update	
					2020-01-27 Letter Supplementary consultation notification sent	
					2020-03-30 Email Correspondence attaching Supplementary consultation response	
					2020-07-13 Letter Design Refinement consultation notification sent	
					2020-08-12 Email Correspondence attaching Design Refinement consultation response	
					2020-09-29 Letter An invitation has been sent to negotiate and acquire land interests by voluntary agreement	
					2020-11-20 Email Correspondence regarding Project update	
					2020-11-27 Email Correspondence regarding Project update	
					2021-07-13 Letter Community Impacts consultation notification sent	
					2021-09-08 Email Correspondence attaching Community Impacts consultation response	
					2021-10-26 Letter An invitation has been sent to negotiate and acquire land interests by voluntary agreement	
					2022-01-06 Email Correspondence regarding Project timeline	
					2022-04-06 Email Correspondence regarding survey access request	
					2022-05-05 Email Correspondence regarding survey access request	
					2022-05-09 Email Correspondence regarding survey access request	
					2022-05-13 Letter Local Refinement consultation notification sent	

CA (Compulsory acquisition), CAR (Compulsory acquisition of rights over land and temporary possession), TP (Temporary possession)  
CAS (Compulsory acquisition of subsoil), CASTPS (Compulsory acquisition of subsoil and temporary possession of land at the surface)



No.	Land interest name/organisation and land agent's name (if applicable)	Type of interest	Plot(s)	Land requirement	Status of negotiations with land interest			RR ref. no(s).
975 Cont'd					2022-05-24	Letter	Local Refinement consultation extension notification sent	
					2022-06-04	Meeting	Discussion regarding Non-Motorised User routes	
					2022-06-13	Meeting	Discussion regarding Project proposals and Non-Motorised User routes	
					2022-06-20	Email	Correspondence attaching Local Refinement consultation response	
					2022-06-21	Email	Correspondence regarding survey access request	
					2022-06-30	Email	Correspondence regarding Project update and Local Refinement consultation response	
					2022-07-04	Meeting	Discussion regarding Project proposals and Non-Motorised User routes	
					2022-07-15	Email	Correspondence attaching minutes of a meeting	
					2022-09-01	Letter	Landowner engagement notification sent	
					2022-11-30	Email	To internal agent informally advising of DCO formal acceptance	
					2023-01-08	Letter	Section 56 notification sent	
976	Thelma Mary Hooker	Cat 1 and 3	43-65 43-68	TP TP	2020-02-18	Letter	An invitation to negotiate and acquire land interests by voluntary agreement has been sent by letter. Supplementary consultation notification sent	N/A
					2020-07-13	Letter	Design Refinement consultation notification sent	
					2020-09-29	Letter	An invitation has been sent to negotiate and acquire land interests by voluntary agreement	
					2021-07-13	Letter	Community Impacts consultation notification sent	
					2021-10-26	Letter	An invitation has been sent to negotiate and acquire land interests by voluntary agreement	
					2022-05-13	Letter	Local Refinement consultation notification sent	
					2022-05-24	Letter	Local Refinement consultation extension notification sent	
					2023-01-08	Letter	Section 56 notification sent	
977	Thomas F White	Cat 1	28-31	TP	2021-07-13	Letter	An invitation to negotiate and acquire land interests by voluntary agreement has been sent by letter. Community Impacts consultation notification sent	N/A

CA (Compulsory acquisition), CAR (Compulsory acquisition of rights over land and temporary possession), TP (Temporary possession)  
CAS (Compulsory acquisition of subsoil), CASTPS (Compulsory acquisition of subsoil and temporary possession of land at the surface)

No.	Land interest name/organisation and land agent's name (if applicable)	Type of interest	Plot(s)	Land require ment	Status of negotiations with land interest			RR ref. no(s).
977 Cont'd	Trevor Foster (as agent)		28-33 28-35 28-36 28-46 29-238 29-242	CA CAR CA CAR CAR CAR	2021-10-26 2022-05-13 2022-05-24 2023-01-08	Letter Letter Letter Letter	An invitation has been sent to negotiate and acquire land interests by voluntary agreement Local Refinement consultation notification sent Local Refinement consultation extension notification sent Section 56 notification sent	
978	Thomas Michael Grylls	Cat 1 and 3	33-139	CAR	2018-10-09 2018-10-09 2020-01-27 2020-07-13 2020-09-29 2021-05-04 2021-07-13 2021-10-26 2022-05-13 2022-05-24 2023-01-08	Letter Letter Letter Letter Letter Letter Letter Letter Letter Letter Letter	An invitation to negotiate and acquire land interests by voluntary agreement has been sent by letter. Section 42 Statutory consultation notification sent Land Interest Questionnaire sent Supplementary consultation notification sent Design Refinement consultation notification sent An invitation has been sent to negotiate and acquire land interests by voluntary agreement Survey access request sent Community Impacts consultation notification sent An invitation has been sent to negotiate and acquire land interests by voluntary agreement Local Refinement consultation notification sent Local Refinement consultation extension notification sent Section 56 notification sent	N/A
979	Thomas Sweeney	Cat 1	42-12	CAR	2022-05-13	Letter	Access to the site impacted by proposed temporary works, however, access to the site would be maintained at all times. The Applicant undertook a site visit 31 January 2022. Positive discussion on the Project and potential impacts. The Occupiers have requested limited engagement and only when project updates about their site evolved. Local Refinement consultation notification sent	N/A

CA (Compulsory acquisition), CAR (Compulsory acquisition of rights over land and temporary possession), TP (Temporary possession)  
CAS (Compulsory acquisition of subsoil), CASTPS (Compulsory acquisition of subsoil and temporary possession of land at the surface)

No.	Land interest name/organisation and land agent's name (if applicable)	Type of interest	Plot(s)	Land requirement	Status of negotiations with land interest			RR ref. no(s).
979 Cont'd					2022-05-24	Letter	Local Refinement consultation extension notification sent	
					2023-01-08	Letter	Section 56 notification sent	
980	Thurrock Council  Henry Church - CBRE (as agent)	Cat 1, 2 and 3	16-02 16-03 16-04 16-05 16-06 16-19 16-22 16-23 16-26 16-29 16-35 16-37 16-38 16-39 16-44 16-48 16-49 16-53	CAR TP CAR CAR TP CAR CAR TP TP TP TP CA CA CA CAR CA CAR CA	2017-04-12 2017-10-31 2017-11-28 2018-04-24 2018-05-02 2018-05-15 2018-05-18 2018-06-05 2018-06-20 2018-06-25 2018-07-10 2018-08-03 2018-08-10 2018-08-14 2018-08-17 2018-08-20 2018-08-23 2018-08-24	Letter Letter Meeting Email Email Meeting Email Email Meeting Letter Meeting Email Email Email Email Letter Email Meeting	The parties have developed a Statement of Common Ground which will be updated as required during examination. It contains a record of engagement since submission of the application.  Preferred Route Announcement notification sent  Order Limits update notification sent  Discussion regarding the Applicant's Open Spaces study, progress with the Local Plan and Project impacts Correspondence regarding valuation Correspondence regarding Orsett Heath Academy and potential land conflict Discussion regarding Orsett Heath Academy and construction of proposed school Correspondence regarding Land Interest Questionnaire Correspondence requesting a meeting Discussion regarding Orsett Heath Academy and effect of Project on property Land Interest Questionnaire sent Discussion regarding Orsett Heath Academy, land and property issues, and development Correspondence regarding Land Interest Questionnaire Correspondence regarding unregistered land and land referencing Correspondence regarding land referencing Correspondence regarding land referencing Land Interest Questionnaire sent Correspondence regarding Order Limits update Discussion regarding Orsett Heath Academy and Project development	N/A

CA (Compulsory acquisition), CAR (Compulsory acquisition of rights over land and temporary possession), TP (Temporary possession)  
 CAS (Compulsory acquisition of subsoil), CASTPS (Compulsory acquisition of subsoil and temporary possession of land at the surface)

No.	Land interest name/organisation and land agent's name (if applicable)	Type of interest	Plot(s)	Land require ment	Status of negotiations with land interest			RR ref. no(s).
980 Cont'd			16-57	CAR	2018-09-25	Email	Correspondence regarding effect of Project on property and relocation of Gammon Field Travellers site	
			16-60	CAR	2018-09-26	Email	Correspondence regarding Land Interest Questionnaire	
			16-61	CA	2018-10-01	Letter	Land Interest Questionnaire sent	
			16-65	TP	2018-10-01	Email	Correspondence regarding Land Interest Questionnaire	
			16-66	TP	2018-10-09	Letter	Section 42 Statutory consultation notification sent	
			17-02	TP	2018-10-09	Letter	Land Interest Questionnaire sent	
			17-08	TP	2018-10-10	Email	Correspondence regarding Land Interest Questionnaire follow up	
			17-09	TP	2018-10-10	Meeting	Discussion regarding potential relocation of Gammon Field Travellers site and engagement required	
			18-01	TP	2018-10-16	Email	Correspondence regarding landowner engagement, Land Interest Questionnaire and arranging a meeting	
			18-03	TP	2018-10-17	Email	Correspondence regarding landowner engagement, Land Interest Questionnaire and arranging a meeting	
			18-04	TP	2018-10-18	Email	Correspondence regarding landowner engagement, Land Interest Questionnaire and arranging a meeting	
			18-05	TP	2018-10-30	Email	Correspondence regarding Land Interest Questionnaire follow up	
			18-06	TP	2018-11-08	Email	Correspondence regarding Land Interest Questionnaire	
			18-08	TP	2018-11-09	Email	Correspondence regarding Land Interest Questionnaire and visit to Gammon Field Travellers site	
			18-09	TP	2018-11-15	Meeting	Discussion regarding Travellers relocation site	
			18-10	TP	2018-11-20	Email	Correspondence regarding landowner engagement, Land Interest Questionnaire and arranging a meeting	
			19-02	TP	2018-11-27	Email	Correspondence regarding alternative site for Gammon Field Travellers	
			19-03	CA	2019-02-01	Letter	Land Interest Questionnaire sent	
			19-04	TP	2019-02-12	Letter	Land Interest Questionnaire response	
			19-05	CAR	2019-02-12	Email	Correspondence attaching Land Interest Questionnaire response	
			19-06	TP	2019-05-02	Email	Correspondence regarding Orsett Heath Academy and land use plans	

CA (Compulsory acquisition), CAR (Compulsory acquisition of rights over land and temporary possession), TP (Temporary possession)  
 CAS (Compulsory acquisition of subsoil), CASTPS (Compulsory acquisition of subsoil and temporary possession of land at the surface)

No.	Land interest name/organisation and land agent's name (if applicable)	Type of interest	Plot(s)	Land require ment	Status of negotiations with land interest			RR ref. no(s).
980 Cont'd			19-08	TP	2019-05-13	Email	Correspondence regarding Land Interest Questionnaire and requesting update on Gypsies and Travellers Site Assessment study	
			19-09	CA	2019-05-14	Email	Correspondence regarding Land Interest Questionnaire and requesting update on Gypsies and Travellers Site Assessment study	
			19-10	TP	2019-05-15	Email	Correspondence attaching land use plans	
			19-14	TP	2019-05-17	Email	Correspondence regarding Travellers site design proposals	
			19-15	TP	2019-06-06	Email	Correspondence regarding Orsett Heath Academy and proposed land	
			19-16	TP	2019-06-12	Meeting	Discussion regarding land use and design of Orsett Heath Academy	
			19-18	CA	2019-08-14	Email	Correspondence regarding 2019 Post Statutory consultation	
			19-25	CA	2019-08-15	Letter	2019 Post-Statutory consultation notification sent	
			19-26	TP	2020-01-10	Meeting	Discussion regarding Order Limits, effect of Project on property and mitigation	
			19-28	TP	2020-01-14	Meeting	Supplementary consultation briefing	
			19-34	CA	2020-01-27	Letter	Supplementary consultation notification sent	
			19-35	TP	2020-02-10	Meeting	Discussion regarding land use	
			19-36	TP	2020-02-13	Meeting	Discussion regarding Orsett Heath Academy and Project progress	
			19-38	TP	2020-02-26	Meeting	Discussion regarding land and property issues with the proposed Orsett Heath Academy site and understand potential effects on the proposals	
			19-40	CA	2020-03-16	Letter	Land Interest Questionnaire sent	
			19-45	CA	2020-03-17	Email	Correspondence regarding land interests	
			19-49	CA	2020-03-25	Email	Correspondence regarding effect of Project on property and utilities	
			19-50	CA	2020-04-16	Email	Correspondence attaching Land Interest Questionnaire response	
			19-54	CA	2020-04-21	Email	Correspondence attaching Land Interest Questionnaire response	
			19-55	CA	2020-04-22	Email	Correspondence attaching Land Interest Questionnaire response	
			20-02	TP	2020-04-24	Email	Correspondence regarding Orsett Heath Academy and National Grid	
			20-03	TP	2020-04-24	Meeting	Discussion regarding Orsett Heath Academy and utilities	

CA (Compulsory acquisition), CAR (Compulsory acquisition of rights over land and temporary possession), TP (Temporary possession)  
 CAS (Compulsory acquisition of subsoil), CASTPS (Compulsory acquisition of subsoil and temporary possession of land at the surface)

No.	Land interest name/organisation and land agent's name (if applicable)	Type of interest	Plot(s)	Land requirement	Status of negotiations with land interest			RR ref. no(s).
980 Cont'd			20-04	TP	2020-05-27	Letter	Correspondence regarding Supplementary consultation	
			20-05	TP	2020-07-03	Email	Correspondence attaching presentation of alternative site for Travellers relocation	
			20-06	CAR	2020-07-10	Meeting	Discussion regarding alternative site design for Gammon Field Travellers relocation site	
			20-08	CAR	2020-07-13	Letter	Design Refinement consultation notification sent	
			20-09	CAR	2020-08-19	Email	Correspondence regarding consultation response	
			20-11	CAR	2020-09-17	Meeting	Discussion regarding proposed scope for new Travellers site	
			20-26	TP	2020-09-21	Meeting	Discussion regarding Gammon Field Travellers site design proposals and Project timeline	
			20-40	TP	2020-09-22	Meeting	Discussion regarding Council's position with regards to pre-examination agreements with Land and Property	
			20-42	CAR	2020-10-12	Meeting	Discussion regarding Travellers relocation site, next steps and engagement plan for Gammon Field Travellers	
			20-46	TP	2020-10-14	Meeting	Discussion regarding land use and plot information	
			20-53	CA	2020-10-15	Meeting	Land and Property meeting to progress discussions	
			20-62	CA	2020-10-28	Email	Correspondence regarding Gammon Field Travellers site design	
			20-63	CA	2020-11-12	Email	Correspondence regarding landowner engagement for Gammon Field Travellers	
			20-68	CA	2021-01-11	Letter	Land Interest Questionnaire sent	
			20-75	CAR	2021-01-19	Letter	Land Interest Questionnaire sent	
			20-76	CAR	2021-01-28	Meeting	Discussion regarding design details for Gammon Field Travellers relocation site	
			20-77	CA	2021-02-03	Meeting	Discussion regarding design details for Gammon Field Travellers relocation site	
			20-78	CA	2021-03-22	Email	Correspondence regarding Orsett Heath Academy and design plan	
			20-79	CA	2021-04-22	Email	Correspondence regarding Order Limits update	
			20-80	CA	2021-07-13	Letter	Community Impacts consultation notification sent	
			20-83	CA	2021-10-29	Email	Correspondence regarding voluntary agreement letter	

CA (Compulsory acquisition), CAR (Compulsory acquisition of rights over land and temporary possession), TP (Temporary possession)  
CAS (Compulsory acquisition of subsoil), CASTPS (Compulsory acquisition of subsoil and temporary possession of land at the surface)

No.	Land interest name/organisation and land agent's name (if applicable)	Type of interest	Plot(s)	Land requirement	Status of negotiations with land interest			RR ref. no(s).
980 Cont'd			20-84	CA	2021-11-02	Email	Correspondence regarding action plan agreement for Gammon Field Travellers relocation site	
			20-85	CA	2021-11-02	Phone Call	Conversation regarding voluntary agreement letter	
			20-87	TP	2021-11-04	Email	Correspondence regarding Orsett Heath Academy and planning permission	
			20-91	TP	2022-01-20	Meeting	Discussion regarding land use	
			20-96	CA	2022-01-21	Email	Correspondence regarding relocation of Gammon Field Travellers site and utilities	
			20-99	CAR	2022-01-26	Email	Correspondence regarding environmental compensation proposals	
			20-100	CA	2022-02-01	Letter	Environmental compensation landowner engagement notification sent	
			20-101	CA	2022-02-07	Email	Correspondence regarding Gammon Field Travellers relocation site and Thurrock Council's Governance	
			20-102	TP	2022-02-14	Letter	Land Interest Questionnaire sent	
			21-04	TP	2022-02-21	Letter	Correspondence regarding Gammon Field Travellers site and site design details	
			21-05	TP	2022-02-23	Meeting	Discussion regarding relocation of Gammon Field Travellers site and site design	
			21-09	TP	2022-03-08	Meeting	Discussion regarding relocation of Gammon Field Travellers site and site design	
			21-10	TP	2022-03-12	Meeting	Discussion seeking feedback for site design options for Gammon Field Travellers from Essex Police	
			21-11	TP	2022-04-05	Email	Correspondence attaching updated Design Report for Gammon Field Travellers relocation	
			21-12	TP	2022-04-21	Meeting	Discussion regarding land use	
			21-14	CAR	2022-04-22	Email	Correspondence regarding Gammon Field Travellers site and attaching draft site design	
			21-15	CAR	2022-05-06	Meeting	Discussion regarding Orsett Heath Academy and Memorandum of Agreement	
			21-16	CAR	2022-05-09	Meeting	Discussion regarding Project design	
			21-18	TP	2022-05-11	Letter	Landowner engagement notification sent	
21-19	TP	2022-05-13	Letter	Local Refinement consultation notification sent				

CA (Compulsory acquisition), CAR (Compulsory acquisition of rights over land and temporary possession), TP (Temporary possession)  
CAS (Compulsory acquisition of subsoil), CASTPS (Compulsory acquisition of subsoil and temporary possession of land at the surface)

No.	Land interest name/organisation and land agent's name (if applicable)	Type of interest	Plot(s)	Land requirement	Status of negotiations with land interest			RR ref. no(s).
980 Cont'd			21-20	CAR	2022-05-24	Email	Correspondence regarding site design for Gammon Field Travellers relocation site	
			21-34	TP	2022-06-08	Meeting	Discussion regarding Project design	
			21-35	CAR	2022-07-18	Meeting	Discussion seeking feedback for site design options from Essex Police	
			21-36	CAR	2022-07-28	Meeting	Discussion regarding Project proposals and compensation	
			22-01	TP	2022-08-02	Letter	Land Interest Questionnaire sent	
			22-02	TP	2022-08-16	Meeting	Discussion with landowner and agent to progress next steps for land assembly	
			22-11	TP	2022-08-26	Meeting	Discussion regarding effect of Project on property	
			22-13	TP	2022-09-01	Letter	Landowner engagement notification sent	
			22-19	TP	2022-12-20	Email	To Chris Stratford at Thurrock re getting a contact at the council for the other rights holders to talk to regarding a potential deal re the replacement common land	
			22-21	TP	2023-01-03	Email	Follow up with Chris Stratford at Thurrock re getting a contact at the council for the other rights holders to talk to regarding a potential deal re the replacement common land	
			22-22	TP	2023-01-08	Letter	Section 56 notification sent	
			22-23	TP	2023-02-01	Email	Correspondence with Thurrock following up on previous email to regarding the Orsett Fen Rights Holders	
			22-24	TP	2023-05-15	Letter	Minor refinement consultation notification sent	
			22-25	CAR	2023-05-26	Meeting	Meeting with Thurrock Council and their reengaged land advisors to restart land discussions and agree next steps.	
			22-27	CAR				
			22-29	CAR				
			22-30	CAR				
			22-31	CAR				
			22-32	CAR				
			22-33	CAR				

CA (Compulsory acquisition), CAR (Compulsory acquisition of rights over land and temporary possession), TP (Temporary possession)  
CAS (Compulsory acquisition of subsoil), CASTPS (Compulsory acquisition of subsoil and temporary possession of land at the surface)



No.	Land interest name/organisation and land agent's name (if applicable)	Type of interest	Plot(s)	Land requirement	Status of negotiations with land interest	RR ref. no(s).
980 Cont'd			22-34	CAR		
			22-35	TP		
			22-36	CAR		
			22-37	CAR		
			22-38	CAR		
			22-39	TP		
			22-41	CAR		
			22-42	CAR		
			22-43	CAR		
			22-44	CAR		
			22-45	CA		
			22-46	CA		
			22-47	TP		
			22-48	TP		
			22-49	CAR		
			22-50	CAR		
			22-51	CAR		
			22-52	CAR		
			22-53	CAR		
			22-54	CAR		
			22-55	CAR		
			22-56	TP		
			22-57	TP		

CA (Compulsory acquisition), CAR (Compulsory acquisition of rights over land and temporary possession), TP (Temporary possession)  
 CAS (Compulsory acquisition of subsoil), CASTPS (Compulsory acquisition of subsoil and temporary possession of land at the surface)

No.	Land interest name/organisation and land agent's name (if applicable)	Type of interest	Plot(s)	Land requirement	Status of negotiations with land interest	RR ref. no(s).
980 Cont'd			22-58	TP		
			22-60	TP		
			22-62	TP		
			22-63	TP		
			22-64	TP		
			22-65	TP		
			22-66	TP		
			22-67	TP		
			22-68	TP		
			22-69	TP		
			22-70	TP		
			22-71	TP		
			22-73	TP		
			22-74	TP		
			22-75	TP		
			22-76	TP		
			22-78	TP		
			22-79	TP		
			22-80	TP		
			22-81	TP		
			22-82	TP		
			22-83	TP		
			22-84	TP		

CA (Compulsory acquisition), CAR (Compulsory acquisition of rights over land and temporary possession), TP (Temporary possession)  
 CAS (Compulsory acquisition of subsoil), CASTPS (Compulsory acquisition of subsoil and temporary possession of land at the surface)

No.	Land interest name/organisation and land agent's name (if applicable)	Type of interest	Plot(s)	Land requirement	Status of negotiations with land interest	RR ref. no(s).
980 Cont'd			22-85	TP		
			22-86	TP		
			22-87	TP		
			22-88	TP		
			22-89	TP		
			22-90	TP		
			22-91	TP		
			22-108	CA		
			22-114	CA		
			23-01	CAR		
			23-02	CAR		
			23-03	CAR		
			23-04	CAR		
			23-11	CAR		
			23-12	CAR		
			23-13	CAR		
			23-14	CAR		
			23-17	CAR		
			23-20	CAR		
			23-39	TP		
			23-40	TP		
			23-41	CAR		
			23-44	CAR		

CA (Compulsory acquisition), CAR (Compulsory acquisition of rights over land and temporary possession), TP (Temporary possession)  
 CAS (Compulsory acquisition of subsoil), CASTPS (Compulsory acquisition of subsoil and temporary possession of land at the surface)

No.	Land interest name/organisation and land agent's name (if applicable)	Type of interest	Plot(s)	Land requirement	Status of negotiations with land interest	RR ref. no(s).
980 Cont'd			23-45	CAR		
			23-46	CAR		
			23-48	CAR		
			23-49	CAR		
			23-50	CAR		
			23-51	CA		
			23-53	CAR		
			23-55	CAR		
			23-58	CAR		
			23-59	CAR		
			23-62	CAR		
			23-63	CAR		
			23-65	CAR		
			23-73	CA		
			23-74	CA		
			23-80	CA		
			23-83	CA		
			23-85	CA		
			23-87	CA		
			23-93	CA		
			23-99	TP		
			23-102	TP		
			23-106	CA		

CA (Compulsory acquisition), CAR (Compulsory acquisition of rights over land and temporary possession), TP (Temporary possession)  
 CAS (Compulsory acquisition of subsoil), CASTPS (Compulsory acquisition of subsoil and temporary possession of land at the surface)

No.	Land interest name/organisation and land agent's name (if applicable)	Type of interest	Plot(s)	Land requirement	Status of negotiations with land interest	RR ref. no(s).
980 Cont'd			23-110	CAR		
			23-112	CAR		
			23-120	CAR		
			23-121	CAR		
			23-123	CAR		
			23-127	CAR		
			23-129	CAR		
			23-132	CAR		
			23-135	CAR		
			23-138	CAR		
			23-142	CAR		
			23-143	CAR		
			23-146	CAR		
			23-148	CAR		
			23-150	CAR		
			23-154	CAR		
			23-156	CA		
			23-158	CA		
			23-160	TP		
			23-161	CAR		
			23-162	CAR		
			23-163	TP		
			23-164	TP		

CA (Compulsory acquisition), CAR (Compulsory acquisition of rights over land and temporary possession), TP (Temporary possession)  
 CAS (Compulsory acquisition of subsoil), CASTPS (Compulsory acquisition of subsoil and temporary possession of land at the surface)

No.	Land interest name/organisation and land agent's name (if applicable)	Type of interest	Plot(s)	Land requirement	Status of negotiations with land interest	RR ref. no(s).
980 Cont'd			23-165	TP		
			23-166	TP		
			23-168	TP		
			23-170	CAR		
			24-01	CAR		
			24-02	CA		
			24-03	CAR		
			24-05	CAR		
			24-06	CAR		
			24-08	CAR		
			24-11	CA		
			24-12	CAR		
			24-13	CA		
			24-14	CA		
			24-15	CA		
			24-16	CA		
			24-17	CAR		
			24-18	CA		
			24-19	CA		
			24-21	CA		
			24-22	CAR		
			24-23	CAR		
			24-25	CAR		

CA (Compulsory acquisition), CAR (Compulsory acquisition of rights over land and temporary possession), TP (Temporary possession)  
 CAS (Compulsory acquisition of subsoil), CASTPS (Compulsory acquisition of subsoil and temporary possession of land at the surface)

No.	Land interest name/organisation and land agent's name (if applicable)	Type of interest	Plot(s)	Land requirement	Status of negotiations with land interest	RR ref. no(s).
980 Cont'd			24-27	CAR		
			24-28	CAR		
			24-31	CAR		
			24-33	CA		
			24-35	CA		
			24-36	CA		
			24-37	CA		
			24-38	CA		
			24-39	CA		
			24-41	CA		
			24-42	CAR		
			24-45	CAR		
			24-47	TP		
			24-49	CAR		
			24-50	CA		
			24-52	CA		
			24-54	CA		
			24-55	CA		
			24-58	CA		
			24-61	CA		
			24-63	CAR		
			24-64	CA		
			24-67	CAR		

CA (Compulsory acquisition), CAR (Compulsory acquisition of rights over land and temporary possession), TP (Temporary possession)  
 CAS (Compulsory acquisition of subsoil), CASTPS (Compulsory acquisition of subsoil and temporary possession of land at the surface)

No.	Land interest name/organisation and land agent's name (if applicable)	Type of interest	Plot(s)	Land requirement	Status of negotiations with land interest	RR ref. no(s).
980 Cont'd			24-68	CAR		
			24-72	CA		
			24-73	CA		
			24-75	CA		
			24-76	CA		
			24-77	CA		
			24-78	CA		
			24-79	CA		
			24-80	CAR		
			24-81	CAR		
			24-82	CAR		
			24-83	CAR		
			24-93	CAR		
			24-101	CA		
			24-102	CA		
			24-106	CA		
			24-108	CA		
			24-110	CA		
			24-115	CA		
			24-116	CAR		
			24-117	CA		
			24-118	CA		
			24-122	CA		

CA (Compulsory acquisition), CAR (Compulsory acquisition of rights over land and temporary possession), TP (Temporary possession)  
 CAS (Compulsory acquisition of subsoil), CASTPS (Compulsory acquisition of subsoil and temporary possession of land at the surface)



No.	Land interest name/organisation and land agent's name (if applicable)	Type of interest	Plot(s)	Land requirement	Status of negotiations with land interest	RR ref. no(s).
980 Cont'd			24-126	CAR		
			24-127	TP		
			24-129	CAR		
			24-135	CA		
			24-137	CA		
			24-141	CA		
			24-142	TP		
			24-144	TP		
			24-146	CA		
			24-151	TP		
			24-154	TP		
			24-155	CA		
			24-156	CA		
			24-157	TP		
			24-159	CA		
			24-160	CAR		
			24-161	CAR		
			24-162	CAR		
			24-163	CAR		
			24-164	TP		
			24-166	TP		
			24-167	TP		
			24-171	TP		

CA (Compulsory acquisition), CAR (Compulsory acquisition of rights over land and temporary possession), TP (Temporary possession)  
 CAS (Compulsory acquisition of subsoil), CASTPS (Compulsory acquisition of subsoil and temporary possession of land at the surface)

No.	Land interest name/organisation and land agent's name (if applicable)	Type of interest	Plot(s)	Land requirement	Status of negotiations with land interest	RR ref. no(s).
980 Cont'd			24-172	TP		
			24-173	TP		
			24-174	CAR		
			24-175	TP		
			24-178	TP		
			24-180	TP		
			24-181	TP		
			24-183	TP		
			24-185	CA		
			24-186	TP		
			24-187	TP		
			24-188	TP		
			24-189	TP		
			24-190	TP		
			25-01	CAR		
			25-03	CAR		
			25-04	CAR		
			25-05	CAR		
			25-06	CAR		
			25-07	CAR		
			25-08	CAR		
			25-09	CAR		
			25-10	CAR		

CA (Compulsory acquisition), CAR (Compulsory acquisition of rights over land and temporary possession), TP (Temporary possession)  
 CAS (Compulsory acquisition of subsoil), CASTPS (Compulsory acquisition of subsoil and temporary possession of land at the surface)

No.	Land interest name/organisation and land agent's name (if applicable)	Type of interest	Plot(s)	Land requirement	Status of negotiations with land interest	RR ref. no(s).
980 Cont'd			25-11	CAR		
			25-12	CAR		
			25-13	CAR		
			25-14	CAR		
			25-15	CAR		
			25-16	CAR		
			25-17	CAR		
			25-18	CAR		
			25-19	CAR		
			25-20	CAR		
			25-21	CAR		
			25-22	CAR		
			25-23	CAR		
			25-24	CAR		
			25-25	CAR		
			25-26	CAR		
			25-27	CAR		
			25-28	CAR		
			25-29	CAR		
			25-30	CAR		
			25-31	CAR		
			25-32	CAR		
			25-33	CAR		

CA (Compulsory acquisition), CAR (Compulsory acquisition of rights over land and temporary possession), TP (Temporary possession)  
 CAS (Compulsory acquisition of subsoil), CASTPS (Compulsory acquisition of subsoil and temporary possession of land at the surface)

No.	Land interest name/organisation and land agent's name (if applicable)	Type of interest	Plot(s)	Land requirement	Status of negotiations with land interest	RR ref. no(s).
980 Cont'd			25-34	CAR		
			25-35	CAR		
			25-36	CAR		
			25-37	CAR		
			25-38	CAR		
			25-39	CAR		
			25-40	CAR		
			25-41	CAR		
			25-42	CAR		
			25-43	CAR		
			25-44	CAR		
			25-45	CAR		
			25-46	CAR		
			25-47	CAR		
			25-48	CAR		
			25-49	CAR		
			25-50	CAR		
			25-51	CAR		
			25-52	CAR		
			25-53	CAR		
			25-54	CAR		
			25-55	CAR		
			25-56	CAR		

CA (Compulsory acquisition), CAR (Compulsory acquisition of rights over land and temporary possession), TP (Temporary possession)  
 CAS (Compulsory acquisition of subsoil), CASTPS (Compulsory acquisition of subsoil and temporary possession of land at the surface)

No.	Land interest name/organisation and land agent's name (if applicable)	Type of interest	Plot(s)	Land requirement	Status of negotiations with land interest	RR ref. no(s).
980 Cont'd			25-57	CAR		
			25-58	CAR		
			25-59	CAR		
			25-60	CAR		
			25-61	CAR		
			25-62	CAR		
			25-63	CAR		
			25-64	CAR		
			25-65	CAR		
			25-66	CAR		
			25-67	CAR		
			25-68	CAR		
			25-69	CAR		
			25-70	CAR		
			25-71	CAR		
			25-72	CAR		
			25-73	CAR		
			25-74	CAR		
			25-75	CAR		
			25-76	CAR		
			25-77	CAR		
			25-78	CAR		
			25-79	TP		

CA (Compulsory acquisition), CAR (Compulsory acquisition of rights over land and temporary possession), TP (Temporary possession)  
 CAS (Compulsory acquisition of subsoil), CASTPS (Compulsory acquisition of subsoil and temporary possession of land at the surface)

No.	Land interest name/organisation and land agent's name (if applicable)	Type of interest	Plot(s)	Land requirement	Status of negotiations with land interest	RR ref. no(s).
980 Cont'd			25-80	TP		
			25-81	CAR		
			25-82	CAR		
			25-83	CAR		
			25-84	CAR		
			25-85	CAR		
			25-86	CAR		
			25-87	CAR		
			25-88	CAR		
			25-89	CAR		
			25-90	CAR		
			25-91	CAR		
			25-92	CAR		
			25-93	CAR		
			25-94	CA		
			25-95	CAR		
			25-96	CA		
			25-97	CA		
			25-98	CAR		
			25-99	CAR		
			25-100	CA		
			25-101	CAR		
			25-102	CAR		

CA (Compulsory acquisition), CAR (Compulsory acquisition of rights over land and temporary possession), TP (Temporary possession)  
 CAS (Compulsory acquisition of subsoil), CASTPS (Compulsory acquisition of subsoil and temporary possession of land at the surface)

No.	Land interest name/organisation and land agent's name (if applicable)	Type of interest	Plot(s)	Land requirement	Status of negotiations with land interest	RR ref. no(s).
980 Cont'd			25-103	CA		
			25-104	CA		
			25-106	CAR		
			25-109	CAR		
			25-110	CA		
			25-111	CAR		
			25-112	CA		
			26-01	CA		
			26-02	CA		
			26-03	CA		
			26-04	CA		
			26-05	CA		
			26-06	CA		
			26-08	CA		
			26-12	CA		
			26-15	CA		
			26-16	CA		
			26-17	CAR		
			26-18	CAR		
			26-19	CAR		
			26-20	CAR		
			26-21	CAR		
			26-22	CAR		

CA (Compulsory acquisition), CAR (Compulsory acquisition of rights over land and temporary possession), TP (Temporary possession)  
 CAS (Compulsory acquisition of subsoil), CASTPS (Compulsory acquisition of subsoil and temporary possession of land at the surface)

No.	Land interest name/organisation and land agent's name (if applicable)	Type of interest	Plot(s)	Land requirement	Status of negotiations with land interest	RR ref. no(s).
980 Cont'd			26-23	CAR		
			26-24	TP		
			26-25	CAR		
			26-26	CAR		
			26-28	CAR		
			26-29	CAR		
			26-30	CAR		
			26-31	CAR		
			26-32	CAR		
			26-33	CAR		
			26-34	TP		
			26-35	CAR		
			26-36	CAR		
			26-37	CAR		
			26-38	CAR		
			26-39	CAR		
			26-40	CAR		
			26-41	CAR		
			26-42	CAR		
			26-43	TP		
			26-44	CAR		
			26-45	CAR		
			26-46	CAR		

CA (Compulsory acquisition), CAR (Compulsory acquisition of rights over land and temporary possession), TP (Temporary possession)  
 CAS (Compulsory acquisition of subsoil), CASTPS (Compulsory acquisition of subsoil and temporary possession of land at the surface)



No.	Land interest name/organisation and land agent's name (if applicable)	Type of interest	Plot(s)	Land requirement	Status of negotiations with land interest	RR ref. no(s).
980 Cont'd			26-47	CAR		
			26-48	CAR		
			26-49	CAR		
			26-50	CAR		
			26-51	CAR		
			26-52	CAR		
			26-53	CAR		
			26-54	CAR		
			26-55	CAR		
			26-56	CAR		
			26-57	CAR		
			26-58	CAR		
			26-59	CAR		
			26-60	CAR		
			26-61	CAR		
			26-62	CAR		
			26-63	CAR		
			26-64	CAR		
			26-65	CAR		
			26-66	CAR		
			27-01	CAR		
			27-11	CAR		
			27-12	CAR		

CA (Compulsory acquisition), CAR (Compulsory acquisition of rights over land and temporary possession), TP (Temporary possession)  
 CAS (Compulsory acquisition of subsoil), CASTPS (Compulsory acquisition of subsoil and temporary possession of land at the surface)

No.	Land interest name/organisation and land agent's name (if applicable)	Type of interest	Plot(s)	Land requirement	Status of negotiations with land interest	RR ref. no(s).
980 Cont'd			27-19	CA		
			27-20	CA		
			27-23	CA		
			27-24	CA		
			27-29	CA		
			27-31	CA		
			27-33	CA		
			27-34	CA		
			27-36	CAR		
			27-37	CAR		
			27-45	CAR		
			27-57	CAR		
			27-63	CA		
			27-64	CA		
			27-69	CAR		
			27-73	CA		
			27-74	CAR		
			27-77	CAR		
			27-78	CAR		
			27-79	CAR		
			27-81	CAR		
			27-83	CAR		
			27-84	CAR		

CA (Compulsory acquisition), CAR (Compulsory acquisition of rights over land and temporary possession), TP (Temporary possession)  
 CAS (Compulsory acquisition of subsoil), CASTPS (Compulsory acquisition of subsoil and temporary possession of land at the surface)

No.	Land interest name/organisation and land agent's name (if applicable)	Type of interest	Plot(s)	Land requirement	Status of negotiations with land interest	RR ref. no(s).
980 Cont'd			27-85	CAR		
			27-87	CAR		
			27-88	CAR		
			27-89	CAR		
			27-91	CAR		
			27-92	CAR		
			27-93	CAR		
			27-94	CAR		
			27-95	CAR		
			27-98	CAR		
			28-01	CAR		
			28-02	CAR		
			28-03	CAR		
			28-12	CAR		
			28-14	CAR		
			28-15	CAR		
			28-18	CA		
			28-19	CA		
			28-21	CAR		
			28-22	CA		
			28-24	CA		
			28-26	CA		
			28-27	CAR		

CA (Compulsory acquisition), CAR (Compulsory acquisition of rights over land and temporary possession), TP (Temporary possession)  
 CAS (Compulsory acquisition of subsoil), CASTPS (Compulsory acquisition of subsoil and temporary possession of land at the surface)

No.	Land interest name/organisation and land agent's name (if applicable)	Type of interest	Plot(s)	Land requirement	Status of negotiations with land interest	RR ref. no(s).
980 Cont'd			28-28	CA		
			28-29	CA		
			28-30	CAR		
			28-32	CA		
			28-37	CAR		
			28-41	CA		
			28-42	CAR		
			28-48	CA		
			28-49	CAR		
			28-50	CAR		
			28-51	CAR		
			28-52	CAR		
			28-53	CAR		
			28-54	CAR		
			28-55	CA		
			28-56	CAR		
			28-57	CAR		
			28-58	TP		
			28-59	CAR		
			28-60	CAR		
			28-61	CAR		
			28-62	TP		
			28-63	TP		

CA (Compulsory acquisition), CAR (Compulsory acquisition of rights over land and temporary possession), TP (Temporary possession)  
 CAS (Compulsory acquisition of subsoil), CASTPS (Compulsory acquisition of subsoil and temporary possession of land at the surface)

No.	Land interest name/organisation and land agent's name (if applicable)	Type of interest	Plot(s)	Land requirement	Status of negotiations with land interest	RR ref. no(s).
980 Cont'd			28-64	CAR		
			28-65	TP		
			28-66	CA		
			28-67	CAR		
			28-68	TP		
			28-69	CAR		
			28-70	CAR		
			28-71	CAR		
			28-72	CAR		
			28-73	CAR		
			28-74	CA		
			28-75	CA		
			28-76	CA		
			28-77	CA		
			28-78	CA		
			28-79	CA		
			28-80	CA		
			28-81	CA		
			28-82	CA		
			28-83	CA		
			28-84	CA		
			28-85	CA		
			28-86	CA		

CA (Compulsory acquisition), CAR (Compulsory acquisition of rights over land and temporary possession), TP (Temporary possession)  
 CAS (Compulsory acquisition of subsoil), CASTPS (Compulsory acquisition of subsoil and temporary possession of land at the surface)

No.	Land interest name/organisation and land agent's name (if applicable)	Type of interest	Plot(s)	Land requirement	Status of negotiations with land interest	RR ref. no(s).
980 Cont'd			28-87	CA		
			28-88	CA		
			28-89	CA		
			28-90	CA		
			28-91	CA		
			28-92	CA		
			28-93	CA		
			28-94	CA		
			28-95	CA		
			28-96	CA		
			28-97	CA		
			28-98	CAR		
			28-99	CA		
			28-100	CAR		
			28-101	CA		
			28-104	TP		
			28-105	CA		
			28-106	CAR		
			28-109	CA		
			28-110	CA		
			28-111	CA		
			28-112	CA		
			28-113	CA		

CA (Compulsory acquisition), CAR (Compulsory acquisition of rights over land and temporary possession), TP (Temporary possession)  
 CAS (Compulsory acquisition of subsoil), CASTPS (Compulsory acquisition of subsoil and temporary possession of land at the surface)

No.	Land interest name/organisation and land agent's name (if applicable)	Type of interest	Plot(s)	Land requirement	Status of negotiations with land interest	RR ref. no(s).
980 Cont'd			28-114	CA		
			28-118	CA		
			28-119	CA		
			28-121	CA		
			28-122	CA		
			28-123	CA		
			28-126	CA		
			28-129	CAR		
			28-131	CAR		
			28-132	CAR		
			28-133	CAR		
			29-02	CA		
			29-03	CAR		
			29-04	CAR		
			29-06	CA		
			29-08	CA		
			29-09	CA		
			29-10	CAR		
			29-11	CAR		
			29-13	CAR		
			29-14	CA		
			29-16	CA		
			29-17	CAR		

CA (Compulsory acquisition), CAR (Compulsory acquisition of rights over land and temporary possession), TP (Temporary possession)  
 CAS (Compulsory acquisition of subsoil), CASTPS (Compulsory acquisition of subsoil and temporary possession of land at the surface)

No.	Land interest name/organisation and land agent's name (if applicable)	Type of interest	Plot(s)	Land requirement	Status of negotiations with land interest	RR ref. no(s).
980 Cont'd			29-20	CAR		
			29-21	CA		
			29-22	CA		
			29-25	CA		
			29-26	CAR		
			29-27	CA		
			29-28	CA		
			29-29	TP		
			29-30	CA		
			29-31	TP		
			29-32	CA		
			29-33	TP		
			29-34	CA		
			29-35	CA		
			29-37	CA		
			29-39	TP		
			29-40	CA		
			29-42	CA		
			29-43	CA		
			29-44	CA		
			29-45	CA		
			29-47	CA		
			29-48	CA		

CA (Compulsory acquisition), CAR (Compulsory acquisition of rights over land and temporary possession), TP (Temporary possession)  
 CAS (Compulsory acquisition of subsoil), CASTPS (Compulsory acquisition of subsoil and temporary possession of land at the surface)



No.	Land interest name/organisation and land agent's name (if applicable)	Type of interest	Plot(s)	Land requirement	Status of negotiations with land interest	RR ref. no(s).
980 Cont'd			29-49	CAR		
			29-51	TP		
			29-52	CA		
			29-53	CA		
			29-54	CA		
			29-55	CA		
			29-58	CA		
			29-59	CA		
			29-61	CAR		
			29-62	CAR		
			29-63	CAR		
			29-64	CA		
			29-65	CAR		
			29-68	CA		
			29-69	CA		
			29-71	CA		
			29-73	CA		
			29-75	CA		
			29-77	CA		
			29-78	CA		
			29-81	CA		
			29-82	CA		
			29-83	CA		

CA (Compulsory acquisition), CAR (Compulsory acquisition of rights over land and temporary possession), TP (Temporary possession)  
 CAS (Compulsory acquisition of subsoil), CASTPS (Compulsory acquisition of subsoil and temporary possession of land at the surface)

No.	Land interest name/organisation and land agent's name (if applicable)	Type of interest	Plot(s)	Land requirement	Status of negotiations with land interest	RR ref. no(s).
980 Cont'd			29-84	CA		
			29-85	CA		
			29-86	CA		
			29-87	CA		
			29-88	CA		
			29-89	CA		
			29-90	CA		
			29-91	CA		
			29-92	CA		
			29-93	CA		
			29-95	CA		
			29-96	CA		
			29-97	CA		
			29-98	CA		
			29-100	CA		
			29-101	CA		
			29-102	CA		
			29-104	CA		
			29-105	CA		
			29-107	CA		
			29-108	CA		
			29-110	CA		
			29-111	CA		

CA (Compulsory acquisition), CAR (Compulsory acquisition of rights over land and temporary possession), TP (Temporary possession)  
 CAS (Compulsory acquisition of subsoil), CASTPS (Compulsory acquisition of subsoil and temporary possession of land at the surface)

No.	Land interest name/organisation and land agent's name (if applicable)	Type of interest	Plot(s)	Land requirement	Status of negotiations with land interest	RR ref. no(s).
980 Cont'd			29-112	CA		
			29-115	CAR		
			29-116	CA		
			29-117	CA		
			29-118	CA		
			29-119	CA		
			29-120	CA		
			29-122	CA		
			29-123	CA		
			29-124	CA		
			29-125	CA		
			29-126	CA		
			29-127	CA		
			29-129	CA		
			29-130	CA		
			29-132	CA		
			29-133	CA		
			29-134	CA		
			29-135	CA		
			29-136	CA		
			29-137	CA		
			29-138	CA		
			29-139	CA		

CA (Compulsory acquisition), CAR (Compulsory acquisition of rights over land and temporary possession), TP (Temporary possession)  
 CAS (Compulsory acquisition of subsoil), CASTPS (Compulsory acquisition of subsoil and temporary possession of land at the surface)

No.	Land interest name/organisation and land agent's name (if applicable)	Type of interest	Plot(s)	Land requirement	Status of negotiations with land interest	RR ref. no(s).
980 Cont'd			29-140	CAR		
			29-142	CA		
			29-143	CA		
			29-144	CA		
			29-145	CA		
			29-146	CA		
			29-147	CA		
			29-148	CA		
			29-149	CA		
			29-150	CA		
			29-151	CA		
			29-152	CA		
			29-153	CA		
			29-154	CA		
			29-155	CA		
			29-156	CA		
			29-161	CA		
			29-162	CA		
			29-163	CA		
			29-164	CA		
			29-165	CA		
			29-166	CA		
			29-167	CA		

CA (Compulsory acquisition), CAR (Compulsory acquisition of rights over land and temporary possession), TP (Temporary possession)  
 CAS (Compulsory acquisition of subsoil), CASTPS (Compulsory acquisition of subsoil and temporary possession of land at the surface)

No.	Land interest name/organisation and land agent's name (if applicable)	Type of interest	Plot(s)	Land requirement	Status of negotiations with land interest	RR ref. no(s).
980 Cont'd			29-168	CA		
			29-171	CA		
			29-174	CA		
			29-175	CA		
			29-176	CA		
			29-178	CA		
			29-179	CA		
			29-182	CA		
			29-183	CA		
			29-184	CA		
			29-185	CA		
			29-187	CA		
			29-188	CA		
			29-189	CA		
			29-190	CA		
			29-191	CA		
			29-193	CA		
			29-194	CA		
			29-196	CA		
			29-197	CA		
			29-198	CA		
			29-199	CA		
			29-200	CA		

CA (Compulsory acquisition), CAR (Compulsory acquisition of rights over land and temporary possession), TP (Temporary possession)  
 CAS (Compulsory acquisition of subsoil), CASTPS (Compulsory acquisition of subsoil and temporary possession of land at the surface)

No.	Land interest name/organisation and land agent's name (if applicable)	Type of interest	Plot(s)	Land requirement	Status of negotiations with land interest	RR ref. no(s).
980 Cont'd			29-201	CA		
			29-202	CAR		
			29-203	CA		
			29-204	CA		
			29-206	CA		
			29-207	CA		
			29-210	CA		
			29-213	CAR		
			29-214	CA		
			29-216	CA		
			29-218	CA		
			29-219	CA		
			29-220	CA		
			29-222	CA		
			29-223	CA		
			29-224	CA		
			29-225	CA		
			29-227	CA		
			29-228	CA		
			29-229	CA		
			29-231	CAR		
			29-232	CA		
			29-233	CA		

CA (Compulsory acquisition), CAR (Compulsory acquisition of rights over land and temporary possession), TP (Temporary possession)  
 CAS (Compulsory acquisition of subsoil), CASTPS (Compulsory acquisition of subsoil and temporary possession of land at the surface)

No.	Land interest name/organisation and land agent's name (if applicable)	Type of interest	Plot(s)	Land requirement	Status of negotiations with land interest	RR ref. no(s).
980 Cont'd			29-235	CA		
			29-236	CAR		
			29-237	CAR		
			29-238	CAR		
			29-241	CA		
			29-243	CA		
			29-247	CAR		
			29-249	CAR		
			29-250	CAR		
			29-252	CA		
			29-253	CA		
			29-259	CA		
			29-262	CAR		
			29-263	CAR		
			29-267	CAR		
			29-278	CA		
			29-279	CA		
			29-280	CA		
			29-282	CAR		
			29-283	CAR		
			30-01	CAR		
			30-02	CAR		
			30-03	CA		

CA (Compulsory acquisition), CAR (Compulsory acquisition of rights over land and temporary possession), TP (Temporary possession)  
 CAS (Compulsory acquisition of subsoil), CASTPS (Compulsory acquisition of subsoil and temporary possession of land at the surface)

No.	Land interest name/organisation and land agent's name (if applicable)	Type of interest	Plot(s)	Land requirement	Status of negotiations with land interest	RR ref. no(s).
980 Cont'd			30-04	CAR		
			30-05	CAR		
			30-06	CAR		
			30-07	CAR		
			30-08	CAR		
			30-09	CAR		
			30-10	CAR		
			30-11	CAR		
			30-13	CA		
			30-14	TP		
			30-15	CA		
			30-16	CA		
			30-17	TP		
			30-18	CA		
			30-19	TP		
			30-20	TP		
			30-21	TP		
			30-22	TP		
			30-23	TP		
			30-24	TP		
			30-25	TP		
			30-26	TP		
			30-27	TP		

CA (Compulsory acquisition), CAR (Compulsory acquisition of rights over land and temporary possession), TP (Temporary possession)  
 CAS (Compulsory acquisition of subsoil), CASTPS (Compulsory acquisition of subsoil and temporary possession of land at the surface)



No.	Land interest name/organisation and land agent's name (if applicable)	Type of interest	Plot(s)	Land requirement	Status of negotiations with land interest	RR ref. no(s).
980 Cont'd			30-28	TP		
			30-29	TP		
			30-30	TP		
			30-31	TP		
			30-32	TP		
			30-33	TP		
			30-34	TP		
			30-35	TP		
			30-36	TP		
			30-37	TP		
			30-38	TP		
			30-39	TP		
			30-40	TP		
			30-41	TP		
			30-42	TP		
			30-43	TP		
			30-44	TP		
			30-45	TP		
			30-46	TP		
			30-47	TP		
			30-48	TP		
			30-49	TP		
			30-50	TP		

CA (Compulsory acquisition), CAR (Compulsory acquisition of rights over land and temporary possession), TP (Temporary possession)  
 CAS (Compulsory acquisition of subsoil), CASTPS (Compulsory acquisition of subsoil and temporary possession of land at the surface)

No.	Land interest name/organisation and land agent's name (if applicable)	Type of interest	Plot(s)	Land requirement	Status of negotiations with land interest	RR ref. no(s).
980 Cont'd			30-51	TP		
			30-52	TP		
			30-53	TP		
			30-54	TP		
			30-55	TP		
			30-56	TP		
			30-57	TP		
			30-58	TP		
			30-59	TP		
			30-60	TP		
			30-61	TP		
			30-62	TP		
			30-63	TP		
			30-64	TP		
			30-65	TP		
			30-66	TP		
			30-67	TP		
			30-68	TP		
			30-69	TP		
			30-70	CA		
			30-71	TP		
			30-72	TP		
			30-73	TP		

CA (Compulsory acquisition), CAR (Compulsory acquisition of rights over land and temporary possession), TP (Temporary possession)  
 CAS (Compulsory acquisition of subsoil), CASTPS (Compulsory acquisition of subsoil and temporary possession of land at the surface)

No.	Land interest name/organisation and land agent's name (if applicable)	Type of interest	Plot(s)	Land requirement	Status of negotiations with land interest	RR ref. no(s).
980 Cont'd			30-74	CAR		
			30-75	CAR		
			30-76	CAR		
			30-77	CAR		
			30-79	CAR		
			30-80	CAR		
			31-01	CA		
			31-03	CA		
			31-04	CA		
			31-05	TP		
			31-08	TP		
			31-10	CAR		
			31-11	CAR		
			31-13	TP		
			31-14	CAR		
			31-15	CAR		
			31-16	CAR		
			31-17	CAR		
			31-18	TP		
			31-20	CAR		
			31-21	CAR		
			31-22	CAR		
			31-23	CA		

CA (Compulsory acquisition), CAR (Compulsory acquisition of rights over land and temporary possession), TP (Temporary possession)  
 CAS (Compulsory acquisition of subsoil), CASTPS (Compulsory acquisition of subsoil and temporary possession of land at the surface)

No.	Land interest name/organisation and land agent's name (if applicable)	Type of interest	Plot(s)	Land requirement	Status of negotiations with land interest	RR ref. no(s).
980 Cont'd			31-24	CA		
			31-25	CA		
			31-26	CA		
			31-27	CA		
			31-28	CA		
			31-29	CA		
			31-30	CA		
			31-31	CA		
			31-32	CA		
			31-33	CA		
			31-34	CA		
			31-35	CA		
			31-36	CA		
			32-01	CA		
			32-02	CA		
			32-03	CA		
			32-04	CA		
			32-08	CA		
			32-12	TP		
			32-13	TP		
			32-14	TP		
			32-15	CAR		
			32-16	CAR		

CA (Compulsory acquisition), CAR (Compulsory acquisition of rights over land and temporary possession), TP (Temporary possession)  
 CAS (Compulsory acquisition of subsoil), CASTPS (Compulsory acquisition of subsoil and temporary possession of land at the surface)

No.	Land interest name/organisation and land agent's name (if applicable)	Type of interest	Plot(s)	Land requirement	Status of negotiations with land interest	RR ref. no(s).
980 Cont'd			32-17	CAR		
			32-18	CAR		
			32-19	CA		
			32-20	CA		
			32-21	CA		
			32-22	CA		
			32-23	CA		
			32-24	CA		
			32-27	CA		
			32-28	CA		
			32-29	CA		
			32-30	CA		
			32-31	CA		
			32-32	CA		
			32-33	CAR		
			32-35	CAR		
			32-37	CA		
			32-38	CA		
			32-40	CA		
			32-41	CA		
			32-42	CA		
			32-43	CA		
			32-46	CA		

CA (Compulsory acquisition), CAR (Compulsory acquisition of rights over land and temporary possession), TP (Temporary possession)  
 CAS (Compulsory acquisition of subsoil), CASTPS (Compulsory acquisition of subsoil and temporary possession of land at the surface)

No.	Land interest name/organisation and land agent's name (if applicable)	Type of interest	Plot(s)	Land require ment	Status of negotiations with land interest	RR ref. no(s).
980 Cont'd			32-49	CAR		
			32-50	CA		
			32-51	CA		
			32-52	CA		
			32-54	CA		
			32-56	CA		
			32-57	TP		
			32-58	CAR		
			32-59	CAR		
			32-60	CA		
			32-62	CA		
			32-64	CA		
			32-67	CA		
			32-68	CA		
			32-69	CA		
			32-70	CA		
			32-71	CA		
			32-72	CA		
			32-73	CA		
			32-74	CA		
			32-75	CA		
			32-76	CA		
			32-77	CA		

CA (Compulsory acquisition), CAR (Compulsory acquisition of rights over land and temporary possession), TP (Temporary possession)  
 CAS (Compulsory acquisition of subsoil), CASTPS (Compulsory acquisition of subsoil and temporary possession of land at the surface)

No.	Land interest name/organisation and land agent's name (if applicable)	Type of interest	Plot(s)	Land requirement	Status of negotiations with land interest	RR ref. no(s).
980 Cont'd			32-78	TP		
			32-80	CA		
			32-81	TP		
			32-82	CA		
			32-84	CAR		
			32-85	TP		
			32-86	CA		
			32-88	CA		
			32-89	CA		
			32-92	TP		
			32-93	CAR		
			32-95	CA		
			32-96	CA		
			32-97	CA		
			32-98	CA		
			32-99	CA		
			32-100	CA		
			32-101	CA		
			32-105	CA		
			32-106	CA		
			32-107	CA		
			32-108	CA		
			32-109	TP		

CA (Compulsory acquisition), CAR (Compulsory acquisition of rights over land and temporary possession), TP (Temporary possession)  
 CAS (Compulsory acquisition of subsoil), CASTPS (Compulsory acquisition of subsoil and temporary possession of land at the surface)

No.	Land interest name/organisation and land agent's name (if applicable)	Type of interest	Plot(s)	Land require ment	Status of negotiations with land interest	RR ref. no(s).
980 Cont'd			32-110	CAR		
			32-111	CAR		
			32-112	CA		
			32-113	CA		
			32-114	CA		
			32-115	TP		
			32-116	CAR		
			32-117	TP		
			32-118	CAR		
			32-121	CA		
			32-122	CAR		
			32-123	CA		
			32-124	CAR		
			32-125	CAR		
			32-126	CA		
			32-127	CA		
			32-128	CAR		
			32-129	CAR		
			32-130	CAR		
			32-131	CA		
			32-132	CA		
			32-133	CAR		
			32-134	TP		

CA (Compulsory acquisition), CAR (Compulsory acquisition of rights over land and temporary possession), TP (Temporary possession)  
 CAS (Compulsory acquisition of subsoil), CASTPS (Compulsory acquisition of subsoil and temporary possession of land at the surface)



No.	Land interest name/organisation and land agent's name (if applicable)	Type of interest	Plot(s)	Land requirement	Status of negotiations with land interest	RR ref. no(s).
980 Cont'd			32-136	CAR		
			32-139	CAR		
			32-140	CAR		
			32-141	CAR		
			32-142	CAR		
			32-144	CAR		
			32-145	CAR		
			32-146	CA		
			32-148	CAR		
			32-149	TP		
			32-150	CA		
			32-151	CA		
			32-153	TP		
			32-154	CA		
			32-155	CAR		
			32-156	CAR		
			32-157	CAR		
			32-158	TP		
			32-159	CAR		
			32-160	CAR		
			32-161	CA		
			32-162	TP		
			32-164	CAR		

CA (Compulsory acquisition), CAR (Compulsory acquisition of rights over land and temporary possession), TP (Temporary possession)  
 CAS (Compulsory acquisition of subsoil), CASTPS (Compulsory acquisition of subsoil and temporary possession of land at the surface)

No.	Land interest name/organisation and land agent's name (if applicable)	Type of interest	Plot(s)	Land requirement	Status of negotiations with land interest	RR ref. no(s).
980 Cont'd			32-165	TP		
			32-167	CA		
			32-168	CAR		
			32-169	CAR		
			32-170	CAR		
			32-171	CAR		
			32-172	CAR		
			32-173	CAR		
			32-174	CAR		
			32-177	CAR		
			32-178	CAR		
			32-179	CAR		
			32-181	TP		
			32-182	TP		
			32-184	CA		
			32-185	CA		
			32-186	TP		
			33-01	CAR		
			33-02	CAR		
			33-03	CAR		
			33-07	CA		
			33-08	CAR		
			33-15	CA		

CA (Compulsory acquisition), CAR (Compulsory acquisition of rights over land and temporary possession), TP (Temporary possession)  
 CAS (Compulsory acquisition of subsoil), CASTPS (Compulsory acquisition of subsoil and temporary possession of land at the surface)

No.	Land interest name/organisation and land agent's name (if applicable)	Type of interest	Plot(s)	Land requirement	Status of negotiations with land interest	RR ref. no(s).
980 Cont'd			33-16	CA		
			33-17	CAR		
			33-18	CA		
			33-19	TP		
			33-21	CA		
			33-22	CA		
			33-23	CA		
			33-27	CA		
			33-28	CA		
			33-32	CA		
			33-33	CA		
			33-35	CAR		
			33-43	CA		
			33-44	CA		
			33-45	CA		
			33-46	CA		
			33-49	CAR		
			33-51	CA		
			33-57	CA		
			33-59	CA		
			33-62	CA		
			33-76	CA		
			33-77	CAR		

CA (Compulsory acquisition), CAR (Compulsory acquisition of rights over land and temporary possession), TP (Temporary possession)  
 CAS (Compulsory acquisition of subsoil), CASTPS (Compulsory acquisition of subsoil and temporary possession of land at the surface)

No.	Land interest name/organisation and land agent's name (if applicable)	Type of interest	Plot(s)	Land requirement	Status of negotiations with land interest	RR ref. no(s).
980 Cont'd			33-80	CAR		
			33-81	CAR		
			33-83	CAR		
			33-84	CAR		
			33-86	CAR		
			33-88	CAR		
			33-90	CAR		
			33-91	CAR		
			33-93	CAR		
			33-94	CAR		
			33-95	CA		
			33-96	CA		
			33-98	CAR		
			33-99	CAR		
			33-100	CAR		
			33-101	CAR		
			33-103	CAR		
			33-106	CAR		
			33-107	CAR		
			33-108	CAR		
			33-109	CAR		
			33-110	CAR		
			33-111	CA		

CA (Compulsory acquisition), CAR (Compulsory acquisition of rights over land and temporary possession), TP (Temporary possession)  
 CAS (Compulsory acquisition of subsoil), CASTPS (Compulsory acquisition of subsoil and temporary possession of land at the surface)

No.	Land interest name/organisation and land agent's name (if applicable)	Type of interest	Plot(s)	Land requirement	Status of negotiations with land interest	RR ref. no(s).
980 Cont'd			33-112	CAR		
			33-113	CAR		
			33-117	CAR		
			33-118	CAR		
			33-119	CAR		
			33-120	CAR		
			33-121	CAR		
			33-122	CAR		
			33-123	CAR		
			33-124	CAR		
			33-125	CAR		
			33-126	CAR		
			33-127	CAR		
			33-128	CAR		
			33-129	CAR		
			33-130	CAR		
			33-131	CAR		
			33-132	CAR		
			33-133	CAR		
			33-134	CAR		
			33-135	CAR		
			33-136	CAR		
			33-137	CAR		

CA (Compulsory acquisition), CAR (Compulsory acquisition of rights over land and temporary possession), TP (Temporary possession)  
 CAS (Compulsory acquisition of subsoil), CASTPS (Compulsory acquisition of subsoil and temporary possession of land at the surface)

No.	Land interest name/organisation and land agent's name (if applicable)	Type of interest	Plot(s)	Land requirement	Status of negotiations with land interest	RR ref. no(s).
980 Cont'd			33-138	CAR		
			33-139	CAR		
			33-140	CAR		
			33-141	CAR		
			33-142	CAR		
			33-143	CAR		
			33-144	CAR		
			33-145	CAR		
			33-146	CAR		
			33-147	CAR		
			33-148	CAR		
			33-149	CAR		
			33-150	CAR		
			33-151	CAR		
			33-152	CAR		
			33-153	CAR		
			33-154	CAR		
			33-155	CAR		
			33-156	CAR		
			33-157	CAR		
			33-158	CAR		
			33-159	CAR		
			33-160	CAR		

CA (Compulsory acquisition), CAR (Compulsory acquisition of rights over land and temporary possession), TP (Temporary possession)  
 CAS (Compulsory acquisition of subsoil), CASTPS (Compulsory acquisition of subsoil and temporary possession of land at the surface)

No.	Land interest name/organisation and land agent's name (if applicable)	Type of interest	Plot(s)	Land requirement	Status of negotiations with land interest	RR ref. no(s).
980 Cont'd			33-161	CAR		
			33-162	CAR		
			33-163	CAR		
			33-164	CAR		
			33-165	CAR		
			33-166	CAR		
			33-167	CAR		
			33-168	CAR		
			33-169	CAR		
			33-170	CAR		
			33-171	CAR		
			33-172	CAR		
			33-173	CAR		
			33-174	CAR		
			33-176	CAR		
			33-177	CAR		
			33-178	CAR		
			33-180	CAR		
			33-181	CAR		
			33-182	CAR		
			33-183	CAR		
			33-184	CAR		
			33-185	CAR		

CA (Compulsory acquisition), CAR (Compulsory acquisition of rights over land and temporary possession), TP (Temporary possession)  
 CAS (Compulsory acquisition of subsoil), CASTPS (Compulsory acquisition of subsoil and temporary possession of land at the surface)

No.	Land interest name/organisation and land agent's name (if applicable)	Type of interest	Plot(s)	Land requirement	Status of negotiations with land interest	RR ref. no(s).
980 Cont'd			33-186	CAR		
			33-187	CAR		
			33-188	CAR		
			33-189	CAR		
			33-190	CAR		
			33-191	CAR		
			33-192	CAR		
			33-195	CAR		
			33-196	CAR		
			33-197	CAR		
			33-199	CAR		
			33-200	CAR		
			33-202	CAR		
			33-203	CAR		
			33-205	CAR		
			33-206	CAR		
			33-208	CAR		
			33-209	CAR		
			33-210	CAR		
			33-211	CAR		
			33-212	CAR		
			33-214	CA		
			33-215	CAR		

CA (Compulsory acquisition), CAR (Compulsory acquisition of rights over land and temporary possession), TP (Temporary possession)  
 CAS (Compulsory acquisition of subsoil), CASTPS (Compulsory acquisition of subsoil and temporary possession of land at the surface)



No.	Land interest name/organisation and land agent's name (if applicable)	Type of interest	Plot(s)	Land requirement	Status of negotiations with land interest	RR ref. no(s).
980 Cont'd			33-216	CA		
			33-217	CAR		
			33-218	CA		
			33-219	CAR		
			33-220	CAR		
			33-221	CAR		
			33-222	CAR		
			33-223	CA		
			33-224	TP		
			33-225	CAR		
			33-226	TP		
			33-227	CAR		
			33-228	CAR		
			33-230	CAR		
			33-231	CAR		
			33-232	CAR		
			33-233	CAR		
			33-234	TP		
			33-235	TP		
			33-236	CAR		
			33-237	TP		
			33-238	CAR		
			33-239	CAR		

CA (Compulsory acquisition), CAR (Compulsory acquisition of rights over land and temporary possession), TP (Temporary possession)  
 CAS (Compulsory acquisition of subsoil), CASTPS (Compulsory acquisition of subsoil and temporary possession of land at the surface)

No.	Land interest name/organisation and land agent's name (if applicable)	Type of interest	Plot(s)	Land requirement	Status of negotiations with land interest	RR ref. no(s).
980 Cont'd			33-240	CAR		
			33-241	CAR		
			33-243	CAR		
			33-244	CAR		
			33-245	CAR		
			33-246	CAR		
			33-247	CAR		
			33-248	CAR		
			33-250	CAR		
			33-251	CAR		
			33-252	CAR		
			33-254	TP		
			33-255	TP		
			33-256	CAR		
			33-258	CAR		
			33-259	TP		
			33-260	CAR		
			33-262	CAR		
			33-263	TP		
			33-264	CAR		
			33-267	CAR		
			33-269	CAR		
			33-271	CAR		

CA (Compulsory acquisition), CAR (Compulsory acquisition of rights over land and temporary possession), TP (Temporary possession)  
 CAS (Compulsory acquisition of subsoil), CASTPS (Compulsory acquisition of subsoil and temporary possession of land at the surface)

No.	Land interest name/organisation and land agent's name (if applicable)	Type of interest	Plot(s)	Land requirement	Status of negotiations with land interest	RR ref. no(s).
980 Cont'd			33-272	CAR		
			33-274	CAR		
			33-275	CAR		
			33-277	CAR		
			33-279	CAR		
			33-281	TP		
			33-283	CAR		
			33-284	CAR		
			33-286	CAR		
			33-287	CAR		
			33-292	CA		
			33-293	CA		
			33-295	CA		
			33-300	CAR		
			33-301	CAR		
			34-01	CAR		
			34-02	CAR		
			34-08	CA		
			34-09	CA		
			34-10	CA		
			34-21	CA		
			34-22	CA		
			34-23	CAR		

CA (Compulsory acquisition), CAR (Compulsory acquisition of rights over land and temporary possession), TP (Temporary possession)  
 CAS (Compulsory acquisition of subsoil), CASTPS (Compulsory acquisition of subsoil and temporary possession of land at the surface)

No.	Land interest name/organisation and land agent's name (if applicable)	Type of interest	Plot(s)	Land requirement	Status of negotiations with land interest	RR ref. no(s).
980 Cont'd			34-24	CAR		
			34-25	CAR		
			34-26	CAR		
			34-27	TP		
			34-28	TP		
			34-40	CAR		
			34-41	CAR		
			34-43	CAR		
			34-44	CAR		
			35-02	CAR		
			35-03	CAR		
			35-09	CAR		
			35-12	CA		
			35-13	CAR		
			35-14	CA		
			35-18	CA		
			35-19	CAR		
			35-34	CAR		
			35-56	CAR		
			35-60	CA		
			36-01	CAR		
			36-02	CAR		
			36-03	CAR		

CA (Compulsory acquisition), CAR (Compulsory acquisition of rights over land and temporary possession), TP (Temporary possession)  
 CAS (Compulsory acquisition of subsoil), CASTPS (Compulsory acquisition of subsoil and temporary possession of land at the surface)

No.	Land interest name/organisation and land agent's name (if applicable)	Type of interest	Plot(s)	Land requirement	Status of negotiations with land interest	RR ref. no(s).
980 Cont'd			37-06	CAR		
			37-07	CAR		
			38-05	CA		
			38-06	CA		
			38-07	CA		
			38-08	CA		
			38-10	TP		
			38-14	CAR		
			38-20	CAR		
			38-21	CA		
			38-22	CAR		
			38-23	TP		
			38-24	CAR		
			38-26	CA		
			38-27	CA		
			38-29	TP		
			38-31	CAR		
			38-32	CAR		
			38-34	CAR		
			38-35	CAR		
			38-36	TP		
			38-37	TP		
			38-39	TP		

CA (Compulsory acquisition), CAR (Compulsory acquisition of rights over land and temporary possession), TP (Temporary possession)  
 CAS (Compulsory acquisition of subsoil), CASTPS (Compulsory acquisition of subsoil and temporary possession of land at the surface)

No.	Land interest name/organisation and land agent's name (if applicable)	Type of interest	Plot(s)	Land requirement	Status of negotiations with land interest	RR ref. no(s).
980 Cont'd			38-40	CAR		
			38-43	CAR		
			38-44	CAR		
			38-47	CAR		
			38-50	CA		
			38-55	CAR		
			38-56	CA		
			38-57	CA		
			38-58	CA		
			38-60	CAR		
			38-61	CAR		
			38-64	CAR		
			38-65	CAR		
			39-07	CA		
			39-08	TP		
			39-10	CA		
			39-11	CA		
			39-20	CAR		
			39-26	TP		
			39-29	CAR		
			39-31	CAR		
			39-32	CAR		
			39-33	CAR		

CA (Compulsory acquisition), CAR (Compulsory acquisition of rights over land and temporary possession), TP (Temporary possession)  
 CAS (Compulsory acquisition of subsoil), CASTPS (Compulsory acquisition of subsoil and temporary possession of land at the surface)

No.	Land interest name/organisation and land agent's name (if applicable)	Type of interest	Plot(s)	Land requirement	Status of negotiations with land interest	RR ref. no(s).
980 Cont'd			39-34	CA		
			39-35	CA		
			39-36	CA		
			39-37	CA		
			39-38	CA		
			39-39	CA		
			39-40	CA		
			39-41	CA		
			39-43	CA		
			39-44	CA		
			39-47	CA		
			39-48	CA		
			39-49	CA		
			39-50	CAR		
			39-51	CA		
			39-52	CAR		
			39-53	CA		
			39-54	CAR		
			39-55	CAR		
			39-56	CA		
			39-57	CAR		
			39-58	CA		
			39-59	CAR		

CA (Compulsory acquisition), CAR (Compulsory acquisition of rights over land and temporary possession), TP (Temporary possession)  
 CAS (Compulsory acquisition of subsoil), CASTPS (Compulsory acquisition of subsoil and temporary possession of land at the surface)

No.	Land interest name/organisation and land agent's name (if applicable)	Type of interest	Plot(s)	Land requirement	Status of negotiations with land interest	RR ref. no(s).
980 Cont'd			39-60	CA		
			39-61	CA		
			39-63	CA		
			39-65	CAR		
			39-71	CA		
			39-80	TP		
			39-83	CAR		
			39-84	TP		
			40-14	CA		
			40-15	CA		
			40-19	CA		
			40-24	CA		
			40-25	CA		
			40-26	CA		
			40-27	CA		
			41-02	CAR		
			41-10	CAR		
			41-11	CAR		
			41-12	TP		
			41-20	TP		
			41-21	CA		
			41-24	CAR		
			41-36	CAR		

CA (Compulsory acquisition), CAR (Compulsory acquisition of rights over land and temporary possession), TP (Temporary possession)  
 CAS (Compulsory acquisition of subsoil), CASTPS (Compulsory acquisition of subsoil and temporary possession of land at the surface)



No.	Land interest name/organisation and land agent's name (if applicable)	Type of interest	Plot(s)	Land requirement	Status of negotiations with land interest	RR ref. no(s).
980 Cont'd			41-37 41-38 41-39 41-40 41-41 41-43 42-51 42-178 42-181 42-182 42-183 42-184 42-185 44-120 44-121 44-123 45-176 45-177	CAR CAR TP CAR CAR CAR CA CAR CAR CAR CAR CAR CAR CAR CAR CAR CAR CAR		
981	Thurrock Investment Limited	Cat 1, 2 and 3	30-06 30-07 30-09	CAR CAR CAR	<p>An invitation to negotiate and acquire land interests by voluntary agreement has been sent by letter.</p> <p>2020-01-27 Letter Supplementary consultation notification sent</p> <p>2020-07-13 Letter Design Refinement consultation notification sent</p> <p>2020-09-29 Letter An invitation has been sent to negotiate and acquire land interests by voluntary agreement</p>	N/A

CA (Compulsory acquisition), CAR (Compulsory acquisition of rights over land and temporary possession), TP (Temporary possession)  
 CAS (Compulsory acquisition of subsoil), CASTPS (Compulsory acquisition of subsoil and temporary possession of land at the surface)

No.	Land interest name/organisation and land agent's name (if applicable)	Type of interest	Plot(s)	Land requirement	Status of negotiations with land interest			RR ref. no(s).
981 Cont'd			34-01	CAR	2021-07-13	Letter	Community Impacts consultation notification sent	
					2021-10-26	Letter	An invitation has been sent to negotiate and acquire land interests by voluntary agreement	
					2022-05-13	Letter	Local Refinement consultation notification sent	
					2023-01-08	Letter	Section 56 notification sent	
982	Thurrock Lifestyle Solutions CIC	Cat 1, 2 and 3	25-69	CAR	2021-07-13	Letter	An invitation to negotiate and acquire land interests by voluntary agreement has been sent by letter. Community Impacts consultation notification sent	N/A
					2021-10-26	Letter	An invitation has been sent to negotiate and acquire land interests by voluntary agreement	
					2022-05-13	Letter	Local Refinement consultation notification sent	
					2022-05-24	Letter	Local Refinement consultation extension notification sent	
					2023-01-08	Letter	Section 56 notification sent	
983	Thurrock Rugby Football Club	Cat 1 and 3	29-26	CAR			Discussions have been held with representatives of the Rugby Club at several consultation events, the landowner and club representatives have also received communications on the Project. Representatives are aware of the project proposals and that they would not have a physical impact on the use of the club. The property is only marginally affected and acquisition of rights by agreement is not being pursued.	N/A
					2018-10-09	Letter	Land Interest Questionnaire sent	
					2018-10-09	Letter	Section 42 Statutory consultation notification sent	
					2019-02-08	Letter	Land Interest Questionnaire reminder sent	
					2020-01-27	Letter	Supplementary consultation notification sent	
					2020-02-26	Email	Correspondence regarding effect of Project on property	
					2020-03-16	Letter	Land Interest Questionnaire sent	
					2020-07-02	Letter	Land Interest Questionnaire response	
					2020-07-13	Letter	Design Refinement consultation notification sent	

CA (Compulsory acquisition), CAR (Compulsory acquisition of rights over land and temporary possession), TP (Temporary possession)  
 CAS (Compulsory acquisition of subsoil), CASTPS (Compulsory acquisition of subsoil and temporary possession of land at the surface)

No.	Land interest name/organisation and land agent's name (if applicable)	Type of interest	Plot(s)	Land require ment	Status of negotiations with land interest			RR ref. no(s).
983 Cont'd					2020-09-29	Letter	An invitation has been sent to negotiate and acquire land interests by voluntary agreement	
					2020-10-01	Email	Correspondence regarding interest in voluntary agreement	
					2020-10-02	Email	Correspondence regarding interest in voluntary agreement	
					2021-06-24	Email	Correspondence regarding voluntary agreement and fee policy	
					2021-07-13	Letter	Community Impacts consultation notification sent	
					2021-10-26	Letter	An invitation has been sent to negotiate and acquire land interests by voluntary agreement	
					2022-05-13	Letter	Local Refinement consultation notification sent	
					2022-05-24	Letter	Local Refinement consultation extension notification sent	
					2023-01-08	Letter	Section 56 notification sent	
984	Thurrock Power Limited	Cat 2 and 3	16-02	CAR	2019-07-15	Meeting	For further details on negotiation progress with Thurrock Power Limited, refer to 9.3 Status of Negotiations with Statutory Undertakers	RR-1083
			16-03	TP	2019-07-18	Meeting	Discussion on Thurrock Power's proposals to construct a jetty/causeway and potential opportunities for the Applicant	
			16-04	CAR	2019-10-10	Meeting	Follow up meeting to discuss the proposed jetty. The Applicant confirmed it would not be required for the Project	
			16-05	CAR	2019-10-10	Meeting	Discussion regarding access proposals and gas pipeline diversion	
			16-06	TP	2020-02-11	Meeting	Discussion regarding access to gas pipeline diversion and the landowner's separate Development Consent Order application	
			16-09	TP	2020-07-13	Letter	Design Refinement consultation notification sent	
			16-12	TP	2020-09-09	Meeting	Discussion regarding interfaces between the two Projects and programme	
			16-15	CAR	2020-09-30	Meeting	Discussion regarding access proposals and gas pipeline diversion	
			16-19	TP	2020-10-22	Meeting	Discussion regarding environmental mitigation proposals	
			16-22	CAR	2021-02-26	Meeting	Discussion regarding access to gas pipeline diversion and the landowner's separate Development Consent Order application	
			16-23	CAR	2021-03-01	Meeting	The Applicant provided land referencing details for the area required for the gas pipeline diversion	
			16-23	TP	2021-03-19	Meeting	Discussion regarding access to gas pipeline diversion and Protective Provisions	

CA (Compulsory acquisition), CAR (Compulsory acquisition of rights over land and temporary possession), TP (Temporary possession)  
 CAS (Compulsory acquisition of subsoil), CASTPS (Compulsory acquisition of subsoil and temporary possession of land at the surface)

No.	Land interest name/organisation and land agent's name (if applicable)	Type of interest	Plot(s)	Land requirement	Status of negotiations with land interest			RR ref. no(s).	
984 Cont'd			16-26	TP	2021-07-13	Letter	Community Impacts consultation notification sent		
			16-29	TP	2021-12-13	Letter	Landowner engagement notification sent		
			16-32	CAR	2022-03-31	Meeting	Discussion regarding the landowner's separate Development Consent Order application submission and proposed water supply and substation		
			16-35	TP	2022-05-13	Letter	Local Refinement consultation notification sent		
			16-37	CA	2022-05-24	Letter	Local Refinement consultation extension notification sent		
			16-38	CA	2022-05-25	Meeting	The landowner provided an update on their Project following the Development Consent Order approval		
			16-65	TP	2022-06-17	Email	The Applicant provided a draft interrelationship document for the landowner to review		
			16-66	TP	2022-06-22	Meeting	Discussion regarding the landowner's separate Development Consent Order application submission and proposed water supply and substation		
			17-08	TP	2023-01-08	Letter	Section 56 notification sent		
			17-09	TP					
			20-01	CAR					
			20-02	TP					
			20-03	TP					
			20-04	TP					
			20-05	TP					
			20-06	CAR					
			20-07	CAR					
			20-08	CAR					
			20-09	CAR					
			20-10	CAR					
20-11	CAR								

CA (Compulsory acquisition), CAR (Compulsory acquisition of rights over land and temporary possession), TP (Temporary possession)  
CAS (Compulsory acquisition of subsoil), CASTPS (Compulsory acquisition of subsoil and temporary possession of land at the surface)

No.	Land interest name/organisation and land agent's name (if applicable)	Type of interest	Plot(s)	Land requirement	Status of negotiations with land interest	RR ref. no(s).
984 Cont'd			20-12	CAR		
			20-14	CAR		
			20-18	CAR		
			20-25	CAR		
			20-26	TP		
			20-33	TP		
			20-34	TP		
			20-40	TP		
			20-41	CAR		
			20-42	CAR		
			20-46	TP		
			20-53	CA		
			20-58	CA		
			20-62	CA		
			20-63	CA		
			20-68	CA		
			20-75	CAR		
			21-02	TP		
			21-06	TP		
			21-08	TP		
			21-10	TP		
			21-11	TP		
			21-14	CAR		

CA (Compulsory acquisition), CAR (Compulsory acquisition of rights over land and temporary possession), TP (Temporary possession)  
 CAS (Compulsory acquisition of subsoil), CASTPS (Compulsory acquisition of subsoil and temporary possession of land at the surface)

No.	Land interest name/organisation and land agent's name (if applicable)	Type of interest	Plot(s)	Land requirement	Status of negotiations with land interest	RR ref. no(s).
984 Cont'd			21-15	CAR		
			21-16	CAR		
			21-18	TP		
			21-19	TP		
			21-20	CAR		
			21-24	CAR		
			21-25	CAR		
			21-26	CAR		
			21-29	CAR		
			21-30	TP		
			21-31	TP		
			21-32	TP		
			21-33	CAR		
			21-34	TP		
			21-35	CAR		
			21-36	CAR		
			23-08	CAR		
			23-19	CAR		
			23-21	CAR		
			23-22	CAR		
			23-24	CAR		
			23-26	CAR		
			23-27	CAR		

CA (Compulsory acquisition), CAR (Compulsory acquisition of rights over land and temporary possession), TP (Temporary possession)  
 CAS (Compulsory acquisition of subsoil), CASTPS (Compulsory acquisition of subsoil and temporary possession of land at the surface)

No.	Land interest name/organisation and land agent's name (if applicable)	Type of interest	Plot(s)	Land requirement	Status of negotiations with land interest	RR ref. no(s).
984 Cont'd			23-30	CAR		
			23-31	CAR		
			23-34	CAR		
			23-36	TP		
			23-37	TP		
			23-43	TP		
			23-52	TP		
			23-68	CA		
			23-106	CA		
			23-120	CAR		
			24-04	CA		
			24-09	TP		
			24-10	CA		
			24-24	TP		
			24-26	TP		
			24-30	CAR		
			24-32	CAR		
			24-59	CAR		
			24-60	CA		
			25-105	CA		
			25-107	CA		
			25-108	CA		
			25-113	CA		

CA (Compulsory acquisition), CAR (Compulsory acquisition of rights over land and temporary possession), TP (Temporary possession)  
 CAS (Compulsory acquisition of subsoil), CASTPS (Compulsory acquisition of subsoil and temporary possession of land at the surface)

No.	Land interest name/organisation and land agent's name (if applicable)	Type of interest	Plot(s)	Land requirement	Status of negotiations with land interest	RR ref. no(s).
984 Cont'd			27-02 27-07 27-08 27-09 27-10 27-18 28-139 28-141 28-143	CAR TP CA CAR CA CA CAR CAR CAR		
985	Timea-Brigitta Vass	Cat 1 and 3	26-45	CAR	<p>2020-07-13 Letter An invitation to negotiate and acquire land interests by voluntary agreement has been sent by letter.</p> <p>2020-09-29 Letter Design Refinement consultation notification sent</p> <p>2021-07-13 Letter An invitation has been sent to negotiate and acquire land interests by voluntary agreement</p> <p>2021-10-26 Letter Community Impacts consultation notification sent</p> <p>2022-05-13 Letter An invitation has been sent to negotiate and acquire land interests by voluntary agreement</p> <p>2022-05-24 Letter Local Refinement consultation notification sent</p> <p>2023-01-08 Letter Local Refinement consultation extension notification sent</p> <p>Section 56 notification sent</p>	N/A
986	Timothy Alan Bird	Cat 1 and 3	42-177 42-179	CAR CAR	<p>2020-01-27 Letter An invitation to negotiate and acquire land interests by voluntary agreement has been sent by letter.</p> <p>2020-07-13 Letter Supplementary consultation notification sent</p> <p>2020-09-29 Letter Design Refinement consultation notification sent</p> <p>2020-10-09 Letter An invitation has been sent to negotiate and acquire land interests by voluntary agreement</p> <p>Email Correspondence regarding voluntary agreement letter</p>	N/A

CA (Compulsory acquisition), CAR (Compulsory acquisition of rights over land and temporary possession), TP (Temporary possession)  
CAS (Compulsory acquisition of subsoil), CASTPS (Compulsory acquisition of subsoil and temporary possession of land at the surface)



No.	Land interest name/organisation and land agent's name (if applicable)	Type of interest	Plot(s)	Land requirement	Status of negotiations with land interest	RR ref. no(s).
986 Cont'd					2020-10-12 Email Correspondence regarding land referencing 2021-07-13 Letter Community Impacts consultation notification sent 2021-10-26 Letter An invitation has been sent to negotiate and acquire land interests by voluntary agreement 2021-10-28 Email Correspondence regarding interest in voluntary agreement 2021-11-04 Email Correspondence sending voluntary licence agreement 2022-05-13 Letter Local Refinement consultation notification sent 2022-05-24 Letter Local Refinement consultation extension notification sent 2023-01-08 Letter Section 56 notification sent	
987	Timothy Colin Steel	Cat 1 and 3	22-62	TP	An invitation to negotiate and acquire land interests by voluntary agreement has been sent by letter. 2021-07-13 Letter Community Impacts consultation notification sent 2021-10-26 Letter An invitation has been sent to negotiate and acquire land interests by voluntary agreement 2022-05-13 Letter Local Refinement consultation notification sent 2022-05-24 Letter Local Refinement consultation extension notification sent 2023-01-08 Letter Section 56 notification sent	N/A
988	Timothy Reginald Barrow	Cat 1 and 3	09-26	TP	A licence to acquire rights in relation to the landowner's subsoil up to the half-width of the highway has been agreed and completed. 2020-01-27 Letter Supplementary consultation notification sent 2020-07-13 Letter Design Refinement consultation notification sent 2020-09-29 Letter An invitation has been sent to negotiate and acquire land interests by voluntary agreement 2020-10-02 Email Correspondence regarding voluntary agreement 2020-10-21 Email Correspondence regarding interest in voluntary agreement 2021-01-19 Email Correspondence regarding voluntary licence agreement letter 2021-01-27 Email Correspondence regarding voluntary agreement	N/A

CA (Compulsory acquisition), CAR (Compulsory acquisition of rights over land and temporary possession), TP (Temporary possession)  
 CAS (Compulsory acquisition of subsoil), CASTPS (Compulsory acquisition of subsoil and temporary possession of land at the surface)

No.	Land interest name/organisation and land agent's name (if applicable)	Type of interest	Plot(s)	Land requirement	Status of negotiations with land interest			RR ref. no(s).
988 Cont'd					2021-07-13	Letter	Community Impacts consultation notification sent	
					2022-05-13	Letter	Local Refinement consultation notification sent	
					2022-05-24	Letter	Local Refinement consultation extension notification sent	
					2023-01-08	Letter	Section 56 notification sent	
989	Tobias Girard Belchambers	Cat 1, 2 and 3	38-25	CAR	2022-05-11	Letter	An invitation to negotiate and acquire land interests by voluntary agreement has been sent by letter.	N/A
			38-28	TP	2022-09-07	Letter	Local Refinement consultation notification sent	
			41-22	CA	2023-01-08	Letter	An invitation has been sent to negotiate and acquire land interests by voluntary agreement	
			41-23	CAR			Section 56 notification sent	
			41-26	TP				
			41-29	TP				
			41-30	TP				
			41-32	CAR				
			41-33	CAR				
990	Tomas Satinskas	Cat 1 and 3	28-56	CAR	2020-01-27	Letter	An invitation to negotiate and acquire land interests by voluntary agreement has been sent by letter.	N/A
					2020-07-13	Letter	Supplementary consultation notification sent	
					2020-09-29	Letter	Design Refinement consultation notification sent	
					2020-09-29	Letter	An invitation has been sent to negotiate and acquire land interests by voluntary agreement	
					2021-07-13	Letter	Community Impacts consultation notification sent	
					2021-10-26	Letter	An invitation has been sent to negotiate and acquire land interests by voluntary agreement	
					2022-05-13	Letter	Local Refinement consultation notification sent	
					2022-05-24	Letter	Local Refinement consultation extension notification sent	

CA (Compulsory acquisition), CAR (Compulsory acquisition of rights over land and temporary possession), TP (Temporary possession)  
 CAS (Compulsory acquisition of subsoil), CASTPS (Compulsory acquisition of subsoil and temporary possession of land at the surface)

No.	Land interest name/organisation and land agent's name (if applicable)	Type of interest	Plot(s)	Land requirement	Status of negotiations with land interest			RR ref. no(s).
990 Cont'd					2023-01-08	Letter	Section 56 notification sent	
991	Tony James Vanner	Cat 1 and 3	26-65	CAR	2020-01-27	Letter	An invitation to negotiate and acquire land interests by voluntary agreement has been sent by letter. Supplementary consultation notification sent	N/A
					2020-07-13	Letter	Design Refinement consultation notification sent	
					2020-09-29	Letter	An invitation has been sent to negotiate and acquire land interests by voluntary agreement	
					2021-07-13	Letter	Community Impacts consultation notification sent	
					2021-10-26	Letter	An invitation has been sent to negotiate and acquire land interests by voluntary agreement	
					2022-05-13	Letter	Local Refinement consultation notification sent	
					2022-05-24	Letter	Local Refinement consultation extension notification sent	
					2023-01-08	Letter	Section 56 notification sent	
992	Tonye Edward Alagoa	Cat 1 and 3	25-68	CAR	2020-01-27	Letter	An invitation to negotiate and acquire land interests by voluntary agreement has been sent by letter. Supplementary consultation notification sent	N/A
					2020-07-13	Letter	Design Refinement consultation notification sent	
					2020-09-29	Letter	An invitation has been sent to negotiate and acquire land interests by voluntary agreement	
					2021-07-13	Letter	Community Impacts consultation notification sent	
					2021-10-26	Letter	An invitation has been sent to negotiate and acquire land interests by voluntary agreement	
					2022-05-13	Letter	Local Refinement consultation notification sent	
					2022-05-24	Letter	Local Refinement consultation extension notification sent	
					2023-01-08	Letter	Section 56 notification sent	
993	Tracey Ann Ayres	Cat 1 and 3	26-60	CAR	2020-01-27	Letter	An invitation to negotiate and acquire land interests by voluntary agreement has been sent by letter. Supplementary consultation notification sent	N/A

CA (Compulsory acquisition), CAR (Compulsory acquisition of rights over land and temporary possession), TP (Temporary possession)  
CAS (Compulsory acquisition of subsoil), CASTPS (Compulsory acquisition of subsoil and temporary possession of land at the surface)

No.	Land interest name/organisation and land agent's name (if applicable)	Type of interest	Plot(s)	Land requirement	Status of negotiations with land interest	RR ref. no(s).
993 Cont'd					2020-07-13 Letter Design Refinement consultation notification sent 2020-09-29 Letter An invitation has been sent to negotiate and acquire land interests by voluntary agreement 2021-07-13 Letter Community Impacts consultation notification sent 2021-10-26 Letter An invitation has been sent to negotiate and acquire land interests by voluntary agreement 2022-05-13 Letter Local Refinement consultation notification sent 2022-05-24 Letter Local Refinement consultation extension notification sent 2023-01-08 Letter Section 56 notification sent	
994	Tracey Mears	Cat 1 and 3	12-35	TP	An invitation to negotiate and acquire land interests by voluntary agreement has been sent by letter. 2020-01-27 Letter Supplementary consultation notification sent 2020-07-13 Letter Design Refinement consultation notification sent 2020-09-29 Letter An invitation has been sent to negotiate and acquire land interests by voluntary agreement 2021-07-13 Letter Community Impacts consultation notification sent 2022-05-13 Letter Local Refinement consultation notification sent 2022-05-24 Letter Local Refinement consultation extension notification sent 2023-01-08 Letter Section 56 notification sent	N/A
995	Tracy Elizabeth Major	Cat 1 and 3	28-73 28-74	CAR CA	An invitation to negotiate and acquire land interests by voluntary agreement has been sent by letter. 2018-10-09 Letter Section 42 Statutory consultation notification sent 2018-10-09 Letter Land Interest Questionnaire sent 2019-02-08 Letter Land Interest Questionnaire reminder sent 2020-01-27 Letter Supplementary consultation notification sent 2020-07-13 Letter Design Refinement consultation notification sent 2020-09-29 Letter An invitation has been sent to negotiate and acquire land interests by voluntary agreement	N/A

CA (Compulsory acquisition), CAR (Compulsory acquisition of rights over land and temporary possession), TP (Temporary possession)  
 CAS (Compulsory acquisition of subsoil), CASTPS (Compulsory acquisition of subsoil and temporary possession of land at the surface)

No.	Land interest name/organisation and land agent's name (if applicable)	Type of interest	Plot(s)	Land require ment	Status of negotiations with land interest			RR ref. no(s).
995 Cont'd					2021-07-13	Letter	Community Impacts consultation notification sent	
					2021-10-26	Letter	An invitation has been sent to negotiate and acquire land interests by voluntary agreement	
					2021-12-23	Email	Correspondence regarding voluntary agreement	
					2022-05-13	Letter	Local Refinement consultation notification sent	
					2022-05-24	Letter	Local Refinement consultation extension notification sent	
					2023-01-08	Letter	Section 56 notification sent	
996	Tracy Frances White	Cat 1 and 3	29-263	CAR			An invitation to negotiate and acquire land interests by voluntary agreement has been sent by letter.	
					2023-01-08	Letter	Section 56 notification sent	RR-1105
					2023-06-28	Letter	An invitation has been sent to negotiate and acquire land interests by voluntary agreement	
997	Tracy Jane Gregory	Cat 1 and 3	25-81	CAR			An invitation to negotiate and acquire land interests by voluntary agreement has been sent by letter.	
					2020-01-27	Letter	Supplementary consultation notification sent	N/A
					2020-07-13	Letter	Design Refinement consultation notification sent	
					2020-09-29	Letter	An invitation has been sent to negotiate and acquire land interests by voluntary agreement	
					2021-07-13	Letter	Community Impacts consultation notification sent	
					2021-10-26	Letter	An invitation has been sent to negotiate and acquire land interests by voluntary agreement	
					2022-05-13	Letter	Local Refinement consultation notification sent	
					2022-05-24	Letter	Local Refinement consultation extension notification sent	
					2023-01-08	Letter	Section 56 notification sent	
998	Tracy Saunders	Cat 1, 2 and 3	29-227	CA			An invitation to negotiate and acquire land interests by voluntary agreement has been sent by letter.	
			29-230	CA	2018-09-10	Letter	Land Interest Questionnaire sent	N/A
					2018-10-09	Letter	Section 42 Statutory consultation notification sent	

CA (Compulsory acquisition), CAR (Compulsory acquisition of rights over land and temporary possession), TP (Temporary possession)  
 CAS (Compulsory acquisition of subsoil), CASTPS (Compulsory acquisition of subsoil and temporary possession of land at the surface)

No.	Land interest name/organisation and land agent's name (if applicable)	Type of interest	Plot(s)	Land requirement	Status of negotiations with land interest			RR ref. no(s).
998 Cont'd			29-246	CA	2019-02-08	Letter	Land Interest Questionnaire reminder sent	
					2019-08-15	Letter	2019 Post-Statutory consultation notification sent	
					2020-01-27	Letter	Supplementary consultation notification sent	
					2020-07-13	Letter	Design Refinement consultation notification sent	
					2020-09-29	Letter	An invitation has been sent to negotiate and acquire land interests by voluntary agreement	
					2021-10-26	Letter	An invitation has been sent to negotiate and acquire land interests by voluntary agreement	
					2022-05-13	Letter	Local Refinement consultation notification sent	
					2022-05-24	Letter	Local Refinement consultation extension notification sent	
					2023-01-08	Letter	Section 56 notification sent	
999	Transport for London	Cat 1, 2 and 3	45-01	TP	2017-09-05	Meeting	Discussion regarding proposed agreement for traffic models and data sharing with Local Authorities	RR-1107
			45-02	TP	2017-10-26	Meeting	Discussion regarding Project overview and update	
			45-04	TP	2017-10-31	Letter	Order Limits update notification sent	
			45-05	TP	2018-03-19	Meeting	Stakeholder Advisor Panel meeting	
			45-06	TP	2018-06-25	Letter	Land Interest Questionnaire sent	
			45-07	TP	2018-07-09	Letter	Land Interest Questionnaire response	
			45-09	TP	2018-10-09	Letter	Section 42 Statutory consultation notification sent	
			45-11	CAR	2020-01-27	Letter	Supplementary consultation notification sent	
			45-12	TP	2020-06-18	Meeting	Discussion regarding Project update, supplementary consultation and concerns related to the Project	

CA (Compulsory acquisition), CAR (Compulsory acquisition of rights over land and temporary possession), TP (Temporary possession)  
CAS (Compulsory acquisition of subsoil), CASTPS (Compulsory acquisition of subsoil and temporary possession of land at the surface)

No.	Land interest name/organisation and land agent's name (if applicable)	Type of interest	Plot(s)	Land requirement	Status of negotiations with land interest			RR ref. no(s).
999 Cont'd			45-14	CA	2020-07-13	Letter	Design Refinement consultation notification sent	
			45-16	TP	2020-08-25	Meeting	Discussion regarding technical engagement and Project update	
			45-17	TP	2020-11-03	Meeting	Bi-weekly discussion	
			45-19	CAR	2020-11-17	Meeting	Bi-weekly discussion	
			45-20	TP	2020-12-15	Meeting	Discussion regarding Project update	
			45-23	CAR	2021-01-11	Letter	Land Interest Questionnaire sent	
			45-24	CAR	2021-01-22	Email	Correspondence regarding land referencing	
			45-26	CAR	2021-07-13	Letter	Community Impacts consultation notification sent	
			45-27	CA	2022-05-13	Letter	Local Refinement consultation notification sent	
			45-28	TP	2022-05-24	Letter	Local Refinement consultation extension notification sent	
			45-30	CA	2022-06-20	Email	Correspondence regarding proposed land use to the west of M25 J29 and utility works	
			45-31	CAR	2022-06-23	Meeting	Discussion regarding changes to proposed land use	
			45-32	CA	2022-07-26	Meeting	Discussion regarding Project update	
			45-33	CAR	2022-08-04	Email	Correspondence regarding release of data	
			45-35	CA	2022-09-01	Letter	Landowner engagement notification sent	
			45-36	CA	2023-01-08	Letter	Section 56 notification sent	
			45-37	CA				
			45-38	CAR				
			45-39	TP				
			45-41	CA				
			45-42	CAR				
			45-43	TP				
			45-44	CA				

CA (Compulsory acquisition), CAR (Compulsory acquisition of rights over land and temporary possession), TP (Temporary possession)  
CAS (Compulsory acquisition of subsoil), CASTPS (Compulsory acquisition of subsoil and temporary possession of land at the surface)

No.	Land interest name/organisation and land agent's name (if applicable)	Type of interest	Plot(s)	Land requirement	Status of negotiations with land interest	RR ref. no(s).
999 Cont'd			45-45	TP		
			45-46	TP		
			45-47	TP		
			45-48	TP		
			45-49	TP		
			45-50	CAR		
			45-52	CAR		
			45-53	CA		
			45-54	CA		
			45-55	CA		
			45-57	CA		
			45-58	CA		
			45-60	CA		
			45-62	CAR		
			45-63	CA		
			45-65	CA		
			45-66	CAR		
			45-68	TP		
			45-69	TP		
			45-70	TP		
			45-71	CAR		
			45-72	CAR		
			45-73	CA		

CA (Compulsory acquisition), CAR (Compulsory acquisition of rights over land and temporary possession), TP (Temporary possession)  
 CAS (Compulsory acquisition of subsoil), CASTPS (Compulsory acquisition of subsoil and temporary possession of land at the surface)



No.	Land interest name/organisation and land agent's name (if applicable)	Type of interest	Plot(s)	Land requirement	Status of negotiations with land interest	RR ref. no(s).
999 Cont'd			45-74 45-75 45-76 45-81 45-82 45-85 45-86 45-91 45-92 45-93 45-94 45-95 45-96 45-101 46-01 46-02 46-03	CA CA CA CA CA CA CA CA CA CA CA CA CA CA TP TP TP		
1000	Trevor Paul Smith	Cat 1 and 3	09-07 12-30 12-41	TP TP TP	<p>An invitation to negotiate and acquire land interests by voluntary agreement has been sent by letter.</p> <p>2020-01-27 Letter Supplementary consultation notification sent</p> <p>2020-07-13 Letter Design Refinement consultation notification sent</p> <p>2020-09-29 Letter An invitation has been sent to negotiate and acquire land interests by voluntary agreement</p> <p>2021-07-13 Letter Community Impacts consultation notification sent</p>	N/A

CA (Compulsory acquisition), CAR (Compulsory acquisition of rights over land and temporary possession), TP (Temporary possession)  
 CAS (Compulsory acquisition of subsoil), CASTPS (Compulsory acquisition of subsoil and temporary possession of land at the surface)

No.	Land interest name/organisation and land agent's name (if applicable)	Type of interest	Plot(s)	Land require ment	Status of negotiations with land interest			RR ref. no(s).
1000 Cont'd					2021-10-26	Letter	An invitation has been sent to negotiate and acquire land interests by voluntary agreement	
					2022-05-13	Letter	Local Refinement consultation notification sent	
					2022-05-24	Letter	Local Refinement consultation extension notification sent	
					2023-01-08	Letter	Section 56 notification sent	
1001	Trevor Philip Garner	Cat 1 and 3	30-71	TP	2020-07-13	Letter	An invitation to negotiate and acquire land interests by voluntary agreement has been sent by letter. Design Refinement consultation notification sent	N/A
					2020-09-29	Letter	An invitation has been sent to negotiate and acquire land interests by voluntary agreement	
					2021-07-13	Letter	Community Impacts consultation notification sent	
					2021-10-26	Letter	An invitation has been sent to negotiate and acquire land interests by voluntary agreement	
					2022-05-13	Letter	Local Refinement consultation notification sent	
					2022-05-24	Letter	Local Refinement consultation extension notification sent	
					2023-01-08	Letter	Section 56 notification sent	
1002	Trudy Alexandra Watt  Graeme Atkinson - Tees Law (as agent)	Cat 1, 2 and 3	28-01 28-05 28-06 28-07 28-16 28-20 28-25 28-34	CAR CAR CAR CA TP CA CA TP	2019-08-15	Letter	An invitation to negotiate and acquire land interests by voluntary agreement has been sent by letter. 2019 Post-Statutory consultation notification sent	N/A
					2020-01-27	Letter	Supplementary consultation notification sent	
					2020-03-16	Letter	Land Interest Questionnaire sent	
					2020-07-02	Letter	Land Interest Questionnaire response	
					2020-07-13	Letter	Design Refinement consultation notification sent	
					2020-09-29	Letter	An invitation has been sent to negotiate and acquire land interests by voluntary agreement	
					2021-07-13	Letter	Community Impacts consultation notification sent	
					2021-10-26	Letter	An invitation has been sent to negotiate and acquire land interests by voluntary agreement	

CA (Compulsory acquisition), CAR (Compulsory acquisition of rights over land and temporary possession), TP (Temporary possession)  
CAS (Compulsory acquisition of subsoil), CASTPS (Compulsory acquisition of subsoil and temporary possession of land at the surface)

No.	Land interest name/organisation and land agent's name (if applicable)	Type of interest	Plot(s)	Land requirement	Status of negotiations with land interest	RR ref. no(s).
1002 Cont'd			28-38	CAR	2022-05-13 Letter Local Refinement consultation notification sent	
			28-39	CAR	2022-05-24 Letter Local Refinement consultation extension notification sent	
			28-40	CA	2023-01-08 Letter Section 56 notification sent	
			28-41	CA		
			28-42	CAR		
			28-43	TP		
			28-44	CA		
			28-47	TP		
			28-48	CA		
			28-65	TP		
			28-66	CA		
			29-38	CA		
			29-50	CA		
			29-56	CA		
			29-57	CA		
			29-58	CA		
			29-69	CA		
			29-90	CA		
			29-91	CA		
			29-102	CA		
			29-141	CA		
			29-151	CA		
			29-159	CA		

CA (Compulsory acquisition), CAR (Compulsory acquisition of rights over land and temporary possession), TP (Temporary possession)  
 CAS (Compulsory acquisition of subsoil), CASTPS (Compulsory acquisition of subsoil and temporary possession of land at the surface)

No.	Land interest name/organisation and land agent's name (if applicable)	Type of interest	Plot(s)	Land requirement	Status of negotiations with land interest	RR ref. no(s).
1002 Cont'd			29-160	CA		
			29-186	CA		
			29-192	CA		
			29-195	CA		
			29-209	CA		
			29-211	CAR		
			29-214	CA		
			29-215	CAR		
			29-217	CA		
			29-219	CA		
			29-221	CA		
			29-226	CA		
			29-245	TP		
			29-251	TP		
			29-265	CA		
			29-266	CAR		
			29-268	CAR		
			29-271	CA		
			29-277	CAR		
			29-281	CA		
			32-05	CAR		
			32-06	CA		
			32-09	CA		

CA (Compulsory acquisition), CAR (Compulsory acquisition of rights over land and temporary possession), TP (Temporary possession)  
 CAS (Compulsory acquisition of subsoil), CASTPS (Compulsory acquisition of subsoil and temporary possession of land at the surface)

No.	Land interest name/organisation and land agent's name (if applicable)	Type of interest	Plot(s)	Land requirement	Status of negotiations with land interest	RR ref. no(s).
1002 Cont'd			32-10 32-14 32-17 32-20 32-25 32-34 32-36 32-49 32-53 32-56 32-61 32-78 33-29 33-30 33-265 33-266 33-268 33-289 33-290	CA TP CAR CA CAR CA CAR CAR TP CA TP TP CA CAR TP CAR TP CA CAR		
1003	Trudy Georgina Mariner	Cat 1 and 3	25-43	CAR	<p>An invitation to negotiate and acquire land interests by voluntary agreement has been sent by letter.</p> <p>2020-01-27 Letter Supplementary consultation notification sent</p> <p>2020-07-13 Letter Design Refinement consultation notification sent</p>	N/A

CA (Compulsory acquisition), CAR (Compulsory acquisition of rights over land and temporary possession), TP (Temporary possession)  
 CAS (Compulsory acquisition of subsoil), CASTPS (Compulsory acquisition of subsoil and temporary possession of land at the surface)

No.	Land interest name/organisation and land agent's name (if applicable)	Type of interest	Plot(s)	Land requirement	Status of negotiations with land interest			RR ref. no(s).
1003 Cont'd					2020-09-29	Letter	An invitation has been sent to negotiate and acquire land interests by voluntary agreement	
					2021-07-13	Letter	Community Impacts consultation notification sent	
					2021-10-26	Letter	An invitation has been sent to negotiate and acquire land interests by voluntary agreement	
					2022-05-13	Letter	Local Refinement consultation notification sent	
					2022-05-24	Letter	Local Refinement consultation extension notification sent	
					2023-01-08	Letter	Section 56 notification sent	
1004	Tyson Mathurine	Cat 1	29-244	CA	2020-02-18	Letter	An invitation to negotiate and acquire land interests by voluntary agreement has been sent by letter. Supplementary consultation notification sent	N/A
					2020-07-13	Letter	Design Refinement consultation notification sent	
					2020-09-29	Letter	An invitation has been sent to negotiate and acquire land interests by voluntary agreement	
					2021-07-13	Letter	Community Impacts consultation notification sent	
					2021-10-26	Letter	An invitation has been sent to negotiate and acquire land interests by voluntary agreement	
					2022-05-13	Letter	Local Refinement consultation notification sent	
					2022-05-24	Letter	Local Refinement consultation extension notification sent	
					2023-01-08	Letter	Section 56 notification sent	
1005	UK Power Networks (Operations) Limited	Cat 2 and 3	23-92	CA	2017-04-12	Letter	For further details on negotiation progress with UK Power Networks (Operations) Limited, refer to 9.3 Status of Negotiations with Statutory Undertakers Preferred Route Announcement notification sent	N/A
			23-94	CA	2017-05-22	Meeting	Preferred Route Announcement briefing, understanding UKPN's assets and operation and agree on engagement proceeding forward	
			23-97	CAR	2017-08-01	Letter	Survey access request sent	
			23-114	TP	2017-08-09	Email	Correspondence regarding Statement of Common Ground workshop	
			23-122	TP	2017-08-17	Letter	Survey access request sent	

CA (Compulsory acquisition), CAR (Compulsory acquisition of rights over land and temporary possession), TP (Temporary possession)  
CAS (Compulsory acquisition of subsoil), CASTPS (Compulsory acquisition of subsoil and temporary possession of land at the surface)

No.	Land interest name/organisation and land agent's name (if applicable)	Type of interest	Plot(s)	Land require ment	Status of negotiations with land interest	RR ref. no(s).
1005 Cont'd					2017-09-13 Meeting Discussion regarding progress update, planning future engagement including short-term objectives 2017-10-16 Email Correspondence regarding Statement of Common Ground and Protective Provisions 2017-10-31 Letter Order Limits update notification sent 2018-01-03 Meeting Discussion regarding Geographic Information System and data sharing 2018-05-14 Letter Land Interest Questionnaire sent 2018-06-11 Letter Land Interest Questionnaire response 2018-07-26 Meeting Statement of Common Ground workshop 2018-07-26 Email Correspondence regarding Order Limits update 2018-08-17 Letter Land Interest Questionnaire sent 2018-08-17 Email Correspondence regarding Land Interest Questionnaire 2018-08-20 Letter Land Interest Questionnaire sent 2018-09-10 Letter Land Interest Questionnaire sent 2018-09-10 Letter Land Interest Questionnaire response 2018-10-09 Letter Land Interest Questionnaire sent 2018-11-12 Email Correspondence regarding Land Interest Questionnaire 2018-11-14 Letter Land Interest Questionnaire response 2019-02-08 Letter Land Interest Questionnaire reminder sent 2019-02-28 Email Correspondence regarding Land Interest Questionnaire 2019-03-13 Meeting Monthly progress meeting 2019-04-04 Meeting Monthly progress meeting 2019-05-02 Meeting Monthly progress meeting 2019-06-06 Meeting Monthly progress meeting	

CA (Compulsory acquisition), CAR (Compulsory acquisition of rights over land and temporary possession), TP (Temporary possession)  
 CAS (Compulsory acquisition of subsoil), CASTPS (Compulsory acquisition of subsoil and temporary possession of land at the surface)

No.	Land interest name/organisation and land agent's name (if applicable)	Type of interest	Plot(s)	Land requirement	Status of negotiations with land interest	RR ref. no(s).
1005 Cont'd					2019-06-06 Email Correspondence regarding Land Interest Questionnaire assistance 2019-07-04 Email Correspondence regarding Statement of Common Ground and Protective Provisions 2019-07-04 Meeting Monthly progress meeting 2019-07-16 Letter Land Interest Questionnaire response 2019-08-01 Meeting Monthly progress meeting 2019-08-15 Letter 2019 Post-Statutory consultation notification sent 2019-09-05 Meeting Monthly progress meeting 2019-10-03 Meeting Monthly progress meeting 2019-11-07 Meeting Monthly progress meeting 2019-12-05 Meeting Monthly progress meeting 2020-01-02 Meeting Monthly progress meeting 2020-01-27 Letter Supplementary consultation notification sent 2020-02-06 Meeting Monthly progress meeting 2020-03-05 Meeting Monthly progress meeting 2020-03-16 Letter Land Interest Questionnaire sent 2020-04-02 Meeting Monthly progress meeting 2020-05-07 Meeting Monthly progress meeting 2020-06-04 Meeting Monthly progress meeting 2020-07-09 Meeting Monthly progress meeting 2020-07-13 Letter Design Refinement consultation notification sent 2020-12-17 Meeting Steering Group 2021-01-11 Letter Land Interest Questionnaire sent 2021-07-07 Email Correspondence requesting land access	

CA (Compulsory acquisition), CAR (Compulsory acquisition of rights over land and temporary possession), TP (Temporary possession)  
 CAS (Compulsory acquisition of subsoil), CASTPS (Compulsory acquisition of subsoil and temporary possession of land at the surface)



No.	Land interest name/organisation and land agent's name (if applicable)	Type of interest	Plot(s)	Land requirement	Status of negotiations with land interest			RR ref. no(s).
1005 Cont'd					2021-07-13	Letter	Community Impacts consultation notification sent	
					2022-05-11	Letter	Landowner engagement notification sent	
					2022-05-13	Letter	Local Refinement consultation notification sent	
					2022-05-24	Letter	Local Refinement consultation extension notification sent	
					2022-09-01	Letter	Landowner engagement notification sent	
					2022-09-05	Letter	Landowner engagement notification sent	
1006	UK Power Networks (South East Services) Limited	Cat 1	04-27	CA			For further details on negotiation progress with UK Power Networks (South East Services) Limited, refer to 9.3 Status of Negotiations with Statutory Undertakers	N/A
					2017-04-12	Letter	Preferred Route Announcement notification sent	
					2017-05-22	Meeting	Preferred Route Announcement briefing, understanding UKPN's assets and operation and agree on engagement proceeding forward	
					2017-08-01	Letter	Survey access request sent	
					2017-08-09	Email	Correspondence regarding Statement of Common Ground workshop	
					2017-08-17	Letter	Survey access request sent	
					2017-09-13	Meeting	Discussion regarding progress update, planning future engagement including short-term objectives	
					2017-10-16	Email	Correspondence regarding Statement of Common Ground and Protective Provisions	
					2017-10-31	Letter	Order Limits update notification sent	
					2018-01-03	Meeting	Discussion regarding Geographic Information System and data sharing	
					2018-05-14	Letter	Land Interest Questionnaire sent	
					2018-06-11	Letter	Land Interest Questionnaire response	
					2018-07-26	Meeting	Statement of Common Ground workshop	
					2018-07-26	Email	Correspondence regarding Order Limits update	
					2018-08-17	Email	Correspondence regarding Land Interest Questionnaire	

CA (Compulsory acquisition), CAR (Compulsory acquisition of rights over land and temporary possession), TP (Temporary possession)  
CAS (Compulsory acquisition of subsoil), CASTPS (Compulsory acquisition of subsoil and temporary possession of land at the surface)

No.	Land interest name/organisation and land agent's name (if applicable)	Type of interest	Plot(s)	Land requirement	Status of negotiations with land interest	RR ref. no(s).
1006 Cont'd					2018-08-17 Letter Land Interest Questionnaire sent 2018-08-20 Letter Land Interest Questionnaire sent 2018-09-10 Letter Land Interest Questionnaire sent 2018-09-10 Letter Land Interest Questionnaire response 2018-10-09 Letter Land Interest Questionnaire sent 2018-10-09 Letter Section 42 Statutory consultation notification sent 2018-11-12 Email Correspondence regarding Land Interest Questionnaire 2018-11-14 Letter Land Interest Questionnaire response 2019-02-08 Letter Land Interest Questionnaire reminder sent 2019-02-28 Email Correspondence regarding Land Interest Questionnaire 2019-03-13 Meeting Monthly progress meeting 2019-04-04 Meeting Monthly progress meeting 2019-05-02 Meeting Monthly progress meeting 2019-06-06 Meeting Monthly progress meeting 2019-06-06 Email Correspondence regarding Land Interest Questionnaire assistance 2019-07-04 Meeting Monthly progress meeting 2019-07-04 Email Correspondence regarding Statement of Common Ground and Protective Provisions 2019-07-16 Letter Land Interest Questionnaire response 2019-08-01 Meeting Monthly progress meeting 2019-08-15 Letter 2019 Post-Statutory consultation notification sent 2019-09-05 Meeting Monthly progress meeting 2019-10-03 Meeting Monthly progress meeting 2019-11-07 Meeting Monthly progress meeting	

CA (Compulsory acquisition), CAR (Compulsory acquisition of rights over land and temporary possession), TP (Temporary possession)  
 CAS (Compulsory acquisition of subsoil), CASTPS (Compulsory acquisition of subsoil and temporary possession of land at the surface)

No.	Land interest name/organisation and land agent's name (if applicable)	Type of interest	Plot(s)	Land requirement	Status of negotiations with land interest			RR ref. no(s).
1006 Cont'd					2019-12-05	Meeting	Monthly progress meeting	
					2020-01-02	Meeting	Monthly progress meeting	
					2020-01-27	Letter	Supplementary consultation notification sent	
					2020-02-06	Meeting	Monthly progress meeting	
					2020-03-05	Meeting	Monthly progress meeting	
					2020-03-16	Letter	Land Interest Questionnaire sent	
					2020-04-02	Meeting	Monthly progress meeting	
					2020-05-07	Meeting	Monthly progress meeting	
					2020-06-04	Meeting	Monthly progress meeting	
					2020-07-09	Meeting	Monthly progress meeting	
					2020-07-13	Letter	Design Refinement consultation notification sent	
					2020-12-17	Meeting	Steering Group	
					2021-01-11	Letter	Land Interest Questionnaire sent	
					2021-07-07	Email	Correspondence requesting land access	
					2021-07-13	Letter	Community Impacts consultation notification sent	
					2022-05-11	Letter	Landowner engagement notification sent	
					2022-05-13	Letter	Local Refinement consultation notification sent	
					2022-05-24	Letter	Local Refinement consultation extension notification sent	
					2022-09-01	Letter	Landowner engagement notification sent	
					2022-09-05	Letter	Landowner engagement notification sent	
1007							For further details on negotiation progress with UK Power Networks Holdings Limited, refer to 9.3 Status of Negotiations with Statutory Undertakers	
	UK Power Networks Holdings Limited	Cat 1, 2 and 3	03-02	CAR	2017-04-12	Letter	Preferred Route Announcement notification sent	N/A

CA (Compulsory acquisition), CAR (Compulsory acquisition of rights over land and temporary possession), TP (Temporary possession)  
CAS (Compulsory acquisition of subsoil), CASTPS (Compulsory acquisition of subsoil and temporary possession of land at the surface)

No.	Land interest name/organisation and land agent's name (if applicable)	Type of interest	Plot(s)	Land requirement	Status of negotiations with land interest			RR ref. no(s).
1007 Cont'd			03-05	CA	2017-05-22	Meeting	Preferred Route Announcement briefing, understanding UKPN's assets and operation and agree on engagement proceeding forward	
			03-06	CA	2017-08-01	Letter	Survey access request sent	
			03-09	CA	2017-08-09	Email	Correspondence regarding Statement of Common Ground workshop	
			03-12	CA	2017-08-17	Letter	Survey access request sent	
			03-13	CA	2017-09-13	Meeting	Discussion regarding progress update, planning future engagement including short-term objectives	
			03-15	CA	2017-10-16	Email	Correspondence regarding Statement of Common Ground and Protective Provisions	
			03-17	CAR	2017-10-31	Letter	Order Limits update notification sent	
			03-18	CA	2018-01-03	Meeting	Discussion regarding Geographic Information System and data sharing	
			03-19	CA	2018-05-14	Letter	Land Interest Questionnaire sent	
			03-20	CA	2018-06-11	Letter	Land Interest Questionnaire response	
			03-21	CA	2018-07-26	Meeting	Statement of Common Ground workshop	
			03-23	CA	2018-07-26	Email	Correspondence regarding Order Limits update	
			03-24	CA	2018-08-17	Email	Correspondence regarding Land Interest Questionnaire	
			03-27	CA	2018-08-17	Letter	Land Interest Questionnaire sent	
			03-28	CA	2018-08-20	Letter	Land Interest Questionnaire sent	
			03-29	CA	2018-09-10	Letter	Land Interest Questionnaire response	
			03-30	CA	2018-09-10	Letter	Land Interest Questionnaire sent	
			03-31	CA	2018-10-09	Letter	Land Interest Questionnaire sent	
			03-36	TP	2018-10-09	Letter	Section 42 Statutory consultation notification sent	
			03-37	CA	2018-11-12	Email	Correspondence regarding Land Interest Questionnaire	
			03-38	CA	2018-11-14	Letter	Land Interest Questionnaire response	
			03-39	CA	2019-02-08	Letter	Land Interest Questionnaire reminder sent	

CA (Compulsory acquisition), CAR (Compulsory acquisition of rights over land and temporary possession), TP (Temporary possession)  
CAS (Compulsory acquisition of subsoil), CASTPS (Compulsory acquisition of subsoil and temporary possession of land at the surface)

No.	Land interest name/organisation and land agent's name (if applicable)	Type of interest	Plot(s)	Land requirement	Status of negotiations with land interest			RR ref. no(s).
1007 Cont'd			03-42	CA	2019-02-28	Email	Correspondence regarding Land Interest Questionnaire	
			03-44	CA	2019-03-13	Meeting	Monthly progress meeting	
			03-45	CA	2019-04-04	Meeting	Monthly progress meeting	
			03-46	CA	2019-05-02	Meeting	Monthly progress meeting	
			03-47	CA	2019-06-06	Email	Correspondence regarding Land Interest Questionnaire assistance	
			03-48	CA	2019-06-06	Meeting	Monthly progress meeting	
			03-49	CA	2019-07-04	Email	Correspondence regarding Statement of Common Ground and Protective Provisions	
			03-50	CA	2019-07-04	Meeting	Monthly progress meeting	
			03-53	CA	2019-07-16	Letter	Land Interest Questionnaire response	
			03-54	CA	2019-08-01	Meeting	Monthly progress meeting	
			03-55	CA	2019-09-05	Meeting	Monthly progress meeting	
			03-56	CA	2019-10-03	Meeting	Monthly progress meeting	
			03-57	CA	2019-11-07	Meeting	Monthly progress meeting	
			03-58	CA	2019-12-05	Meeting	Monthly progress meeting	
			03-59	CA	2020-01-02	Meeting	Monthly progress meeting	
			03-63	CA	2020-01-27	Letter	Supplementary consultation notification sent	
			03-65	CA	2020-02-06	Meeting	Monthly progress meeting	
			03-66	CA	2020-03-05	Meeting	Monthly progress meeting	
			03-67	CA	2020-03-16	Letter	Land Interest Questionnaire sent	
			03-68	CA	2020-04-02	Meeting	Monthly progress meeting	
			03-77	CA	2020-05-07	Meeting	Monthly progress meeting	
			03-78	CA	2020-06-04	Meeting	Monthly progress meeting	
			03-81	CA	2020-07-09	Meeting	Monthly progress meeting	

CA (Compulsory acquisition), CAR (Compulsory acquisition of rights over land and temporary possession), TP (Temporary possession)  
CAS (Compulsory acquisition of subsoil), CASTPS (Compulsory acquisition of subsoil and temporary possession of land at the surface)

No.	Land interest name/organisation and land agent's name (if applicable)	Type of interest	Plot(s)	Land requirement	Status of negotiations with land interest			RR ref. no(s).
1007 Cont'd			03-87	CAR	2020-07-13	Letter	Design Refinement consultation notification sent	
			03-88	CA	2020-12-17	Meeting	Steering Group	
			03-89	CA	2021-01-11	Letter	Land Interest Questionnaire sent	
			03-95	CA	2021-07-07	Email	Correspondence requesting land access	
			03-96	CAR	2021-07-13	Letter	Community Impacts consultation notification sent	
			03-97	CA	2022-05-11	Letter	Landowner engagement notification sent	
			03-98	CAR	2022-05-13	Letter	Local Refinement consultation notification sent	
			03-108	CA	2022-05-24	Letter	Local Refinement consultation extension notification sent	
			03-109	CA	2022-09-01	Letter	Landowner engagement notification sent	
			03-114	CA	2022-09-05	Letter	Landowner engagement notification sent	
			03-115	CA	2023-05-15	Letter	Minor refinement consultation notification sent	
			03-117	CA				
			03-118	CA				
			03-120	CA				
			03-122	CA				
			03-123	CA				
			03-124	CA				
			03-125	CA				
			03-127	CA				
			03-128	CA				
			03-129	CA				
			03-130	CA				
			03-131	CA				

CA (Compulsory acquisition), CAR (Compulsory acquisition of rights over land and temporary possession), TP (Temporary possession)  
 CAS (Compulsory acquisition of subsoil), CASTPS (Compulsory acquisition of subsoil and temporary possession of land at the surface)

No.	Land interest name/organisation and land agent's name (if applicable)	Type of interest	Plot(s)	Land requirement	Status of negotiations with land interest	RR ref. no(s).
1007 Cont'd			03-132	CA		
			03-134	CA		
			03-135	CAR		
			03-136	CA		
			03-138	CA		
			03-139	CAR		
			03-142	CAR		
			03-145	CA		
			03-146	CAR		
			03-148	CA		
			03-152	CA		
			04-01	CA		
			04-02	CA		
			04-05	CA		
			04-06	CA		
			04-09	CA		
			04-10	CA		
			04-11	CA		
			04-13	CA		
			04-15	CA		
			04-18	CA		
			04-19	CA		
			04-20	CA		

CA (Compulsory acquisition), CAR (Compulsory acquisition of rights over land and temporary possession), TP (Temporary possession)  
 CAS (Compulsory acquisition of subsoil), CASTPS (Compulsory acquisition of subsoil and temporary possession of land at the surface)

No.	Land interest name/organisation and land agent's name (if applicable)	Type of interest	Plot(s)	Land requirement	Status of negotiations with land interest	RR ref. no(s).
1007 Cont'd			04-21	CA		
			04-22	CA		
			04-23	CA		
			04-24	CA		
			04-25	TP		
			04-26	CA		
			04-27	CA		
			04-28	TP		
			04-29	CA		
			04-30	CA		
			04-31	CA		
			04-32	CA		
			04-33	CA		
			04-34	CA		
			04-35	CA		
			04-37	TP		
			04-40	CA		
			04-41	CA		
			04-42	CAR		
			04-44	CA		
			04-45	CAR		
			04-46	TP		
			04-47	CA		

CA (Compulsory acquisition), CAR (Compulsory acquisition of rights over land and temporary possession), TP (Temporary possession)  
 CAS (Compulsory acquisition of subsoil), CASTPS (Compulsory acquisition of subsoil and temporary possession of land at the surface)



No.	Land interest name/organisation and land agent's name (if applicable)	Type of interest	Plot(s)	Land requirement	Status of negotiations with land interest	RR ref. no(s).
1007 Cont'd			04-48	CA		
			04-49	CA		
			04-50	CA		
			04-51	CA		
			04-52	CA		
			04-54	CA		
			04-55	CA		
			04-56	CA		
			04-57	CA		
			04-58	CAR		
			04-59	CA		
			04-60	CA		
			04-61	CAR		
			04-63	CAR		
			04-64	CA		
			04-65	CA		
			04-66	CA		
			04-67	CA		
			04-68	CA		
			04-69	CA		
			04-71	CA		
			04-75	CA		
			04-78	CA		

CA (Compulsory acquisition), CAR (Compulsory acquisition of rights over land and temporary possession), TP (Temporary possession)  
 CAS (Compulsory acquisition of subsoil), CASTPS (Compulsory acquisition of subsoil and temporary possession of land at the surface)

No.	Land interest name/organisation and land agent's name (if applicable)	Type of interest	Plot(s)	Land requirement	Status of negotiations with land interest	RR ref. no(s).
1007 Cont'd			04-79	CA		
			04-80	CA		
			04-82	CA		
			04-83	CA		
			04-84	CA		
			04-87	CA		
			04-88	CA		
			04-89	CAR		
			04-90	CA		
			04-91	CA		
			04-92	CAR		
			04-93	CAR		
			04-94	CAR		
			04-95	CA		
			04-97	CA		
			04-98	CAR		
			04-102	CA		
			04-104	CA		
			04-105	CA		
			04-106	CA		
			04-113	CA		
			04-114	CA		
			04-115	CA		

CA (Compulsory acquisition), CAR (Compulsory acquisition of rights over land and temporary possession), TP (Temporary possession)  
 CAS (Compulsory acquisition of subsoil), CASTPS (Compulsory acquisition of subsoil and temporary possession of land at the surface)

No.	Land interest name/organisation and land agent's name (if applicable)	Type of interest	Plot(s)	Land requirement	Status of negotiations with land interest	RR ref. no(s).
1007 Cont'd			04-116	CA		
			04-119	CA		
			04-120	CA		
			04-121	CA		
			04-122	CAR		
			04-123	TP		
			04-125	CA		
			04-126	CA		
			04-127	CA		
			04-128	CAR		
			04-129	CA		
			04-131	CA		
			04-132	CA		
			04-133	CA		
			04-134	CA		
			04-135	CA		
			04-136	CA		
			04-138	CAR		
			04-142	CA		
			04-143	CA		
			04-144	CA		
			04-145	CAR		
			04-146	CA		

CA (Compulsory acquisition), CAR (Compulsory acquisition of rights over land and temporary possession), TP (Temporary possession)  
 CAS (Compulsory acquisition of subsoil), CASTPS (Compulsory acquisition of subsoil and temporary possession of land at the surface)

No.	Land interest name/organisation and land agent's name (if applicable)	Type of interest	Plot(s)	Land requirement	Status of negotiations with land interest	RR ref. no(s).
1007 Cont'd			04-147	CA		
			04-148	CAR		
			04-149	CAR		
			04-150	CA		
			04-151	CAR		
			04-152	CAR		
			04-153	CAR		
			04-163	CA		
			04-165	CA		
			04-166	CA		
			04-167	CA		
			04-168	CA		
			04-169	CA		
			04-170	CA		
			04-171	CA		
			04-172	CA		
			04-173	CA		
			04-174	CA		
			04-175	CA		
			04-176	CA		
			04-177	CA		
			04-178	CA		
			04-179	CA		

CA (Compulsory acquisition), CAR (Compulsory acquisition of rights over land and temporary possession), TP (Temporary possession)  
 CAS (Compulsory acquisition of subsoil), CASTPS (Compulsory acquisition of subsoil and temporary possession of land at the surface)

No.	Land interest name/organisation and land agent's name (if applicable)	Type of interest	Plot(s)	Land requirement	Status of negotiations with land interest	RR ref. no(s).
1007 Cont'd			04-180	CA		
			04-182	CA		
			04-183	CA		
			04-186	CA		
			04-187	CA		
			04-188	CA		
			04-189	CA		
			04-190	CA		
			04-191	CA		
			04-192	CA		
			04-193	CA		
			04-194	CA		
			04-195	CA		
			04-196	CA		
			04-204	CA		
			04-206	CA		
			04-207	CA		
			04-211	CA		
			04-212	CA		
			04-214	CA		
			04-216	CA		
			04-217	CA		
			04-219	CA		

CA (Compulsory acquisition), CAR (Compulsory acquisition of rights over land and temporary possession), TP (Temporary possession)  
 CAS (Compulsory acquisition of subsoil), CASTPS (Compulsory acquisition of subsoil and temporary possession of land at the surface)

No.	Land interest name/organisation and land agent's name (if applicable)	Type of interest	Plot(s)	Land requirement	Status of negotiations with land interest	RR ref. no(s).
1007 Cont'd			04-220	CA		
			04-221	CA		
			04-222	CA		
			04-223	CAR		
			04-224	CA		
			04-226	CAR		
			04-227	CAR		
			04-228	CAR		
			04-231	CA		
			04-232	CA		
			04-234	CA		
			04-235	CA		
			04-236	CA		
			04-238	CA		
			04-240	CA		
			04-241	CA		
			04-242	CA		
			04-244	CAR		
			04-247	CAR		
			04-249	CAR		
			04-252	CAR		
			04-262	CA		
			04-266	CAR		

CA (Compulsory acquisition), CAR (Compulsory acquisition of rights over land and temporary possession), TP (Temporary possession)  
 CAS (Compulsory acquisition of subsoil), CASTPS (Compulsory acquisition of subsoil and temporary possession of land at the surface)

No.	Land interest name/organisation and land agent's name (if applicable)	Type of interest	Plot(s)	Land requirement	Status of negotiations with land interest	RR ref. no(s).
1007 Cont'd			04-268	CAR		
			04-271	CA		
			04-272	CA		
			04-273	CA		
			04-274	CAR		
			05-07	CAR		
			05-08	CAR		
			05-12	CAR		
			05-17	CAR		
			05-18	CAR		
			06-02	CA		
			06-03	CAR		
			06-04	CA		
			06-05	CA		
			06-06	CA		
			06-07	CA		
			06-09	TP		
			06-12	CA		
			06-13	CA		
			06-15	CA		
			06-20	CA		
			06-24	CA		
			06-25	CA		

CA (Compulsory acquisition), CAR (Compulsory acquisition of rights over land and temporary possession), TP (Temporary possession)  
 CAS (Compulsory acquisition of subsoil), CASTPS (Compulsory acquisition of subsoil and temporary possession of land at the surface)

No.	Land interest name/organisation and land agent's name (if applicable)	Type of interest	Plot(s)	Land requirement	Status of negotiations with land interest	RR ref. no(s).
1007 Cont'd			06-26	CA		
			06-29	CA		
			06-30	CA		
			06-31	CA		
			06-32	CA		
			06-33	CA		
			06-34	CA		
			06-35	CA		
			06-45	CA		
			06-46	CAR		
			06-47	CA		
			06-55	CAR		
			06-56	CAR		
			06-59	CA		
			06-60	CA		
			06-61	CA		
			06-62	CA		
			06-65	CA		
			06-66	CA		
			06-67	CAR		
			06-68	CA		
			06-69	CA		
			06-72	CAR		

CA (Compulsory acquisition), CAR (Compulsory acquisition of rights over land and temporary possession), TP (Temporary possession)  
 CAS (Compulsory acquisition of subsoil), CASTPS (Compulsory acquisition of subsoil and temporary possession of land at the surface)



No.	Land interest name/organisation and land agent's name (if applicable)	Type of interest	Plot(s)	Land requirement	Status of negotiations with land interest	RR ref. no(s).
1007 Cont'd			06-76	CA		
			06-77	CA		
			06-78	CAR		
			06-81	CA		
			06-82	CA		
			06-84	CA		
			06-85	CA		
			06-87	CA		
			06-88	CA		
			06-89	CA		
			06-90	CA		
			06-92	CA		
			06-95	CA		
			06-96	CAR		
			06-97	CA		
			06-99	CAR		
			06-103	CA		
			06-105	CA		
			06-106	CA		
			06-108	CA		
			06-110	TP		
			06-117	CAR		
			06-118	CA		

CA (Compulsory acquisition), CAR (Compulsory acquisition of rights over land and temporary possession), TP (Temporary possession)  
 CAS (Compulsory acquisition of subsoil), CASTPS (Compulsory acquisition of subsoil and temporary possession of land at the surface)

No.	Land interest name/organisation and land agent's name (if applicable)	Type of interest	Plot(s)	Land requirement	Status of negotiations with land interest	RR ref. no(s).
1007 Cont'd			06-119	CA		
			06-120	CA		
			06-121	CAR		
			06-125	CA		
			06-126	CA		
			06-128	CA		
			06-139	CAR		
			06-140	CA		
			06-141	CA		
			06-142	CA		
			06-143	CA		
			06-145	CA		
			06-147	CA		
			06-154	CA		
			06-155	CA		
			06-156	CA		
			06-157	CA		
			06-162	CA		
			06-164	CA		
			06-165	CA		
			06-166	CA		
			06-174	CA		
			06-175	CA		

CA (Compulsory acquisition), CAR (Compulsory acquisition of rights over land and temporary possession), TP (Temporary possession)  
 CAS (Compulsory acquisition of subsoil), CASTPS (Compulsory acquisition of subsoil and temporary possession of land at the surface)

No.	Land interest name/organisation and land agent's name (if applicable)	Type of interest	Plot(s)	Land requirement	Status of negotiations with land interest	RR ref. no(s).
1007 Cont'd			06-176	CA		
			06-177	CA		
			06-179	CA		
			06-180	CA		
			06-181	CA		
			06-183	CA		
			06-184	CA		
			06-185	CA		
			06-186	CA		
			06-189	CA		
			06-190	CA		
			06-192	CA		
			06-193	CA		
			06-194	CA		
			06-195	CA		
			06-197	CA		
			06-198	CA		
			06-199	CA		
			06-200	CA		
			06-203	CA		
			08-01	CA		
			08-02	CA		
			08-03	CA		

CA (Compulsory acquisition), CAR (Compulsory acquisition of rights over land and temporary possession), TP (Temporary possession)  
 CAS (Compulsory acquisition of subsoil), CASTPS (Compulsory acquisition of subsoil and temporary possession of land at the surface)

No.	Land interest name/organisation and land agent's name (if applicable)	Type of interest	Plot(s)	Land requirement	Status of negotiations with land interest	RR ref. no(s).
1007 Cont'd			09-01	CA		
			09-03	TP		
			09-05	TP		
			09-06	TP		
			09-09	TP		
			09-19	TP		
			09-20	TP		
			09-31	TP		
			09-32	TP		
			09-44	TP		
			09-55	TP		
			09-56	TP		
			09-58	TP		
			09-60	TP		
			09-61	TP		
			09-64	TP		
			09-67	TP		
			10-01	CA		
			10-02	TP		
			10-03	CA		
			10-05	CAR		
			10-08	CAR		
			10-09	CAR		

CA (Compulsory acquisition), CAR (Compulsory acquisition of rights over land and temporary possession), TP (Temporary possession)  
 CAS (Compulsory acquisition of subsoil), CASTPS (Compulsory acquisition of subsoil and temporary possession of land at the surface)

No.	Land interest name/organisation and land agent's name (if applicable)	Type of interest	Plot(s)	Land requirement	Status of negotiations with land interest	RR ref. no(s).
1007 Cont'd			10-13	CA		
			10-14	CA		
			11-10	CA		
			11-19	CA		
			11-22	CA		
			11-23	CA		
			11-26	CA		
			11-28	CA		
			11-29	CA		
			11-32	CA		
			11-35	CA		
			11-37	CA		
			11-42	CA		
			11-43	CAR		
			11-44	CA		
			11-45	CA		
			11-46	CAR		
			11-47	CAR		
			11-49	CA		
			11-55	CA		
			11-56	TP		
			11-57	TP		
			11-58	CA		

CA (Compulsory acquisition), CAR (Compulsory acquisition of rights over land and temporary possession), TP (Temporary possession)  
 CAS (Compulsory acquisition of subsoil), CASTPS (Compulsory acquisition of subsoil and temporary possession of land at the surface)

No.	Land interest name/organisation and land agent's name (if applicable)	Type of interest	Plot(s)	Land requirement	Status of negotiations with land interest	RR ref. no(s).
1007 Cont'd			11-59	TP		
			11-60	TP		
			11-61	TP		
			11-62	TP		
			11-71	TP		
			11-72	CA		
			11-76	TP		
			12-01	TP		
			12-04	TP		
			12-08	CAR		
			12-09	CAR		
			12-12	CAR		
			12-14	CAR		
			12-15	CAR		
			12-17	CAR		
			12-18	CAR		
			12-19	CAR		
			12-20	CAR		
			12-21	TP		
			12-22	TP		
			12-23	TP		
			12-44	TP		
			12-45	TP		

CA (Compulsory acquisition), CAR (Compulsory acquisition of rights over land and temporary possession), TP (Temporary possession)  
 CAS (Compulsory acquisition of subsoil), CASTPS (Compulsory acquisition of subsoil and temporary possession of land at the surface)

No.	Land interest name/organisation and land agent's name (if applicable)	Type of interest	Plot(s)	Land requirement	Status of negotiations with land interest	RR ref. no(s).
1007 Cont'd			12-46	TP		
			12-47	TP		
			12-48	TP		
			12-49	TP		
			12-50	TP		
			12-51	TP		
			12-53	TP		
			12-54	TP		
			12-55	TP		
			12-56	TP		
			12-60	TP		
			13-02	CA		
			13-04	TP		
			13-05	TP		
			13-06	TP		
			13-07	TP		
			13-10	CA		
			13-12	CAR		
			13-14	CAR		
			13-15	CAR		
			13-16	CAR		
			13-17	CAR		
			13-18	CAR		

CA (Compulsory acquisition), CAR (Compulsory acquisition of rights over land and temporary possession), TP (Temporary possession)  
 CAS (Compulsory acquisition of subsoil), CASTPS (Compulsory acquisition of subsoil and temporary possession of land at the surface)

No.	Land interest name/organisation and land agent's name (if applicable)	Type of interest	Plot(s)	Land requirement	Status of negotiations with land interest	RR ref. no(s).
1007 Cont'd			13-19	CAR		
			13-21	CAR		
			13-24	CAR		
			13-25	CAR		
			13-26	CAR		
			13-27	CAR		
			13-28	CAR		
			13-29	CAR		
			13-30	CAR		
			13-34	CAR		
			13-47	CASTPS		
			13-55	CAR		
			13-56	CAR		
			13-72	CAR		
			13-73	TP		
			13-76	TP		
			14-01	TP		
			14-11	CASTPS		
			15-01	TP		
			15-07	TP		
			15-09	TP		
			15-17	CASTPS		
			15-21	TP		

CA (Compulsory acquisition), CAR (Compulsory acquisition of rights over land and temporary possession), TP (Temporary possession)  
 CAS (Compulsory acquisition of subsoil), CASTPS (Compulsory acquisition of subsoil and temporary possession of land at the surface)



No.	Land interest name/organisation and land agent's name (if applicable)	Type of interest	Plot(s)	Land requirement	Status of negotiations with land interest	RR ref. no(s).
1007 Cont'd			16-02	CAR		
			16-04	CAR		
			16-05	CAR		
			17-02	TP		
			17-03	TP		
			18-01	TP		
			18-03	TP		
			18-04	TP		
			18-05	TP		
			18-06	TP		
			18-07	TP		
			18-08	TP		
			18-10	TP		
			19-01	CA		
			19-02	TP		
			19-03	CA		
			19-04	TP		
			19-05	CAR		
			19-06	TP		
			19-08	TP		
			19-09	CA		
			19-32	CA		
			19-33	CA		

CA (Compulsory acquisition), CAR (Compulsory acquisition of rights over land and temporary possession), TP (Temporary possession)  
 CAS (Compulsory acquisition of subsoil), CASTPS (Compulsory acquisition of subsoil and temporary possession of land at the surface)

No.	Land interest name/organisation and land agent's name (if applicable)	Type of interest	Plot(s)	Land requirement	Status of negotiations with land interest	RR ref. no(s).
1007 Cont'd			19-38	TP		
			19-45	CA		
			19-47	CA		
			20-01	CAR		
			20-02	TP		
			20-04	TP		
			20-07	CAR		
			20-08	CAR		
			20-09	CAR		
			20-11	CAR		
			20-12	CAR		
			20-13	CAR		
			20-14	CAR		
			20-16	CAR		
			20-17	CAR		
			20-18	CAR		
			20-28	CAR		
			20-32	CAR		
			20-45	CA		
			20-58	CA		
			20-59	CA		
			20-60	CA		
			20-63	CA		

CA (Compulsory acquisition), CAR (Compulsory acquisition of rights over land and temporary possession), TP (Temporary possession)  
 CAS (Compulsory acquisition of subsoil), CASTPS (Compulsory acquisition of subsoil and temporary possession of land at the surface)

No.	Land interest name/organisation and land agent's name (if applicable)	Type of interest	Plot(s)	Land requirement	Status of negotiations with land interest	RR ref. no(s).
1007 Cont'd			20-67	CA		
			20-77	CA		
			20-79	CA		
			20-80	CA		
			20-82	CA		
			20-83	CA		
			20-85	CA		
			20-86	CA		
			20-87	TP		
			20-102	TP		
			21-02	TP		
			21-05	TP		
			21-06	TP		
			21-08	TP		
			21-09	TP		
			21-10	TP		
			21-11	TP		
			21-12	TP		
			21-13	CAR		
			21-14	CAR		
			21-15	CAR		
			21-16	CAR		
			21-17	CAR		

CA (Compulsory acquisition), CAR (Compulsory acquisition of rights over land and temporary possession), TP (Temporary possession)  
 CAS (Compulsory acquisition of subsoil), CASTPS (Compulsory acquisition of subsoil and temporary possession of land at the surface)

No.	Land interest name/organisation and land agent's name (if applicable)	Type of interest	Plot(s)	Land requirement	Status of negotiations with land interest	RR ref. no(s).
1007 Cont'd			21-19	TP		
			21-20	CAR		
			21-25	CAR		
			21-26	CAR		
			21-28	CAR		
			21-29	CAR		
			21-32	TP		
			21-33	CAR		
			21-34	TP		
			21-35	CAR		
			21-36	CAR		
			22-27	CAR		
			22-28	CA		
			22-40	CA		
			22-45	CA		
			22-46	CA		
			22-53	CAR		
			22-54	CAR		
			22-55	CAR		
			22-56	TP		
			22-58	TP		
			22-59	CA		
			22-68	TP		

CA (Compulsory acquisition), CAR (Compulsory acquisition of rights over land and temporary possession), TP (Temporary possession)  
 CAS (Compulsory acquisition of subsoil), CASTPS (Compulsory acquisition of subsoil and temporary possession of land at the surface)

No.	Land interest name/organisation and land agent's name (if applicable)	Type of interest	Plot(s)	Land requirement	Status of negotiations with land interest	RR ref. no(s).
1007 Cont'd			22-70	TP		
			22-72	CA		
			22-73	TP		
			22-75	TP		
			22-76	TP		
			22-77	CA		
			22-78	TP		
			22-79	TP		
			22-80	TP		
			22-81	TP		
			22-82	TP		
			22-83	TP		
			22-85	TP		
			23-19	CAR		
			23-23	TP		
			23-26	CAR		
			23-27	CAR		
			23-28	CAR		
			23-29	CAR		
			23-30	CAR		
			23-31	CAR		
			23-32	CAR		
			23-33	CAR		

CA (Compulsory acquisition), CAR (Compulsory acquisition of rights over land and temporary possession), TP (Temporary possession)  
 CAS (Compulsory acquisition of subsoil), CASTPS (Compulsory acquisition of subsoil and temporary possession of land at the surface)

No.	Land interest name/organisation and land agent's name (if applicable)	Type of interest	Plot(s)	Land requirement	Status of negotiations with land interest	RR ref. no(s).
1007 Cont'd			23-34	CAR		
			23-36	TP		
			23-37	TP		
			23-38	TP		
			23-39	TP		
			23-41	CAR		
			23-44	CAR		
			23-45	CAR		
			23-46	CAR		
			23-47	CAR		
			23-48	CAR		
			23-49	CAR		
			23-50	CAR		
			23-51	CA		
			23-53	CAR		
			23-54	CAR		
			23-55	CAR		
			23-56	CAR		
			23-57	CAR		
			23-59	CAR		
			23-60	CAR		
			23-61	CAR		
			23-63	CAR		

CA (Compulsory acquisition), CAR (Compulsory acquisition of rights over land and temporary possession), TP (Temporary possession)  
 CAS (Compulsory acquisition of subsoil), CASTPS (Compulsory acquisition of subsoil and temporary possession of land at the surface)

No.	Land interest name/organisation and land agent's name (if applicable)	Type of interest	Plot(s)	Land requirement	Status of negotiations with land interest	RR ref. no(s).
1007 Cont'd			23-65	CAR		
			23-66	CAR		
			23-67	CAR		
			23-68	CA		
			23-69	CAR		
			23-72	CAR		
			23-73	CA		
			23-74	CA		
			23-75	CA		
			23-76	CAR		
			23-77	CA		
			23-78	CA		
			23-80	CA		
			23-81	CA		
			23-82	CA		
			23-83	CA		
			23-84	CA		
			23-85	CA		
			23-86	CA		
			23-87	CA		
			23-88	CAR		
			23-89	CA		
			23-90	CAR		

CA (Compulsory acquisition), CAR (Compulsory acquisition of rights over land and temporary possession), TP (Temporary possession)  
 CAS (Compulsory acquisition of subsoil), CASTPS (Compulsory acquisition of subsoil and temporary possession of land at the surface)

No.	Land interest name/organisation and land agent's name (if applicable)	Type of interest	Plot(s)	Land requirement	Status of negotiations with land interest	RR ref. no(s).
1007 Cont'd			23-91	CAR		
			23-92	CA		
			23-93	CA		
			23-94	CA		
			23-95	CAR		
			23-97	CAR		
			23-99	TP		
			23-100	TP		
			23-101	TP		
			23-102	TP		
			23-103	TP		
			23-108	CAR		
			23-112	CAR		
			23-114	TP		
			23-115	TP		
			23-116	TP		
			23-119	TP		
			23-121	CAR		
			23-122	TP		
			23-123	CAR		
			23-125	CAR		
			23-126	TP		
			23-128	CAR		

CA (Compulsory acquisition), CAR (Compulsory acquisition of rights over land and temporary possession), TP (Temporary possession)  
 CAS (Compulsory acquisition of subsoil), CASTPS (Compulsory acquisition of subsoil and temporary possession of land at the surface)



No.	Land interest name/organisation and land agent's name (if applicable)	Type of interest	Plot(s)	Land requirement	Status of negotiations with land interest	RR ref. no(s).
1007 Cont'd			23-129	CAR		
			23-130	CAR		
			23-131	TP		
			23-132	CAR		
			23-134	TP		
			23-135	CAR		
			23-137	TP		
			23-139	CAR		
			23-141	TP		
			24-02	CA		
			24-09	TP		
			24-10	CA		
			24-11	CA		
			24-14	CA		
			24-15	CA		
			24-16	CA		
			24-17	CAR		
			24-18	CA		
			24-19	CA		
			24-20	CA		
			24-21	CA		
			24-22	CAR		
			24-23	CAR		

CA (Compulsory acquisition), CAR (Compulsory acquisition of rights over land and temporary possession), TP (Temporary possession)  
 CAS (Compulsory acquisition of subsoil), CASTPS (Compulsory acquisition of subsoil and temporary possession of land at the surface)

No.	Land interest name/organisation and land agent's name (if applicable)	Type of interest	Plot(s)	Land requirement	Status of negotiations with land interest	RR ref. no(s).
1007 Cont'd			24-45	CAR		
			24-51	CA		
			24-55	CA		
			24-61	CA		
			24-62	CAR		
			24-64	CA		
			24-65	CA		
			24-69	CAR		
			24-70	CA		
			24-73	CA		
			24-75	CA		
			24-76	CA		
			24-77	CA		
			24-78	CA		
			24-79	CA		
			24-81	CAR		
			24-83	CAR		
			24-84	CAR		
			24-85	CA		
			24-86	CA		
			24-87	CA		
			24-89	CA		
			24-92	CAR		

CA (Compulsory acquisition), CAR (Compulsory acquisition of rights over land and temporary possession), TP (Temporary possession)  
 CAS (Compulsory acquisition of subsoil), CASTPS (Compulsory acquisition of subsoil and temporary possession of land at the surface)

No.	Land interest name/organisation and land agent's name (if applicable)	Type of interest	Plot(s)	Land requirement	Status of negotiations with land interest	RR ref. no(s).
1007 Cont'd			24-93	CAR		
			24-94	CA		
			24-95	CAR		
			24-96	CAR		
			24-97	CA		
			24-98	CAR		
			24-99	CAR		
			24-100	CAR		
			24-101	CA		
			24-103	CAR		
			24-104	CA		
			24-106	CA		
			24-107	CA		
			24-116	CAR		
			24-117	CA		
			24-118	CA		
			24-119	CA		
			24-122	CA		
			24-124	CAR		
			24-130	CAR		
			24-132	CA		
			24-133	CAR		
			24-135	CA		

CA (Compulsory acquisition), CAR (Compulsory acquisition of rights over land and temporary possession), TP (Temporary possession)  
 CAS (Compulsory acquisition of subsoil), CASTPS (Compulsory acquisition of subsoil and temporary possession of land at the surface)

No.	Land interest name/organisation and land agent's name (if applicable)	Type of interest	Plot(s)	Land requirement	Status of negotiations with land interest	RR ref. no(s).
1007 Cont'd			24-139	TP		
			24-146	CA		
			24-148	CAR		
			24-150	CAR		
			24-152	CAR		
			24-155	CA		
			24-157	TP		
			24-158	TP		
			24-164	TP		
			24-165	CAR		
			24-166	TP		
			24-167	TP		
			24-168	CAR		
			24-169	TP		
			24-170	TP		
			24-171	TP		
			24-174	CAR		
			24-176	CAR		
			24-177	TP		
			24-179	TP		
			24-180	TP		
			24-187	TP		
			24-188	TP		

CA (Compulsory acquisition), CAR (Compulsory acquisition of rights over land and temporary possession), TP (Temporary possession)  
 CAS (Compulsory acquisition of subsoil), CASTPS (Compulsory acquisition of subsoil and temporary possession of land at the surface)

No.	Land interest name/organisation and land agent's name (if applicable)	Type of interest	Plot(s)	Land requirement	Status of negotiations with land interest	RR ref. no(s).
1007 Cont'd			24-189	TP		
			25-01	CAR		
			25-02	CAR		
			25-03	CAR		
			25-06	CAR		
			25-08	CAR		
			25-09	CAR		
			25-10	CAR		
			25-11	CAR		
			25-12	CAR		
			25-13	CAR		
			25-14	CAR		
			25-15	CAR		
			25-16	CAR		
			25-17	CAR		
			25-18	CAR		
			25-19	CAR		
			25-20	CAR		
			25-21	CAR		
			25-22	CAR		
			25-23	CAR		
			25-24	CAR		
			25-27	CAR		

CA (Compulsory acquisition), CAR (Compulsory acquisition of rights over land and temporary possession), TP (Temporary possession)  
 CAS (Compulsory acquisition of subsoil), CASTPS (Compulsory acquisition of subsoil and temporary possession of land at the surface)

No.	Land interest name/organisation and land agent's name (if applicable)	Type of interest	Plot(s)	Land requirement	Status of negotiations with land interest	RR ref. no(s).
1007 Cont'd			25-35	CAR		
			25-36	CAR		
			25-37	CAR		
			25-41	CAR		
			25-42	CAR		
			25-44	CAR		
			25-45	CAR		
			25-46	CAR		
			25-47	CAR		
			25-48	CAR		
			25-49	CAR		
			25-50	CAR		
			25-51	CAR		
			25-56	CAR		
			25-58	CAR		
			25-59	CAR		
			25-60	CAR		
			25-61	CAR		
			25-62	CAR		
			25-65	CAR		
			25-66	CAR		
			25-67	CAR		
			25-68	CAR		

CA (Compulsory acquisition), CAR (Compulsory acquisition of rights over land and temporary possession), TP (Temporary possession)  
 CAS (Compulsory acquisition of subsoil), CASTPS (Compulsory acquisition of subsoil and temporary possession of land at the surface)

No.	Land interest name/organisation and land agent's name (if applicable)	Type of interest	Plot(s)	Land requirement	Status of negotiations with land interest	RR ref. no(s).
1007 Cont'd			25-69	CAR		
			25-70	CAR		
			25-71	CAR		
			25-72	CAR		
			25-73	CAR		
			25-74	CAR		
			25-75	CAR		
			25-78	CAR		
			25-79	TP		
			25-80	TP		
			25-81	CAR		
			25-82	CAR		
			25-83	CAR		
			25-85	CAR		
			25-86	CAR		
			25-87	CAR		
			25-88	CAR		
			25-89	CAR		
			25-90	CAR		
			25-91	CAR		
			25-92	CAR		
			26-03	CA		
			26-04	CA		

CA (Compulsory acquisition), CAR (Compulsory acquisition of rights over land and temporary possession), TP (Temporary possession)  
 CAS (Compulsory acquisition of subsoil), CASTPS (Compulsory acquisition of subsoil and temporary possession of land at the surface)

No.	Land interest name/organisation and land agent's name (if applicable)	Type of interest	Plot(s)	Land requirement	Status of negotiations with land interest	RR ref. no(s).
1007 Cont'd			26-05	CA		
			26-06	CA		
			26-08	CA		
			26-09	CA		
			26-11	CA		
			26-14	CA		
			26-15	CA		
			26-16	CA		
			26-17	CAR		
			26-18	CAR		
			26-19	CAR		
			26-20	CAR		
			26-21	CAR		
			26-24	TP		
			26-33	CAR		
			26-34	TP		
			26-35	CAR		
			26-43	TP		
			26-50	CAR		
			27-01	CAR		
			27-44	CAR		
			27-53	CAR		
			27-54	CAR		

CA (Compulsory acquisition), CAR (Compulsory acquisition of rights over land and temporary possession), TP (Temporary possession)  
 CAS (Compulsory acquisition of subsoil), CASTPS (Compulsory acquisition of subsoil and temporary possession of land at the surface)



No.	Land interest name/organisation and land agent's name (if applicable)	Type of interest	Plot(s)	Land requirement	Status of negotiations with land interest	RR ref. no(s).
1007 Cont'd			27-56	TP		
			27-60	CAR		
			27-61	CAR		
			27-62	CAR		
			27-63	CA		
			27-70	CAR		
			27-71	CAR		
			27-74	CAR		
			27-76	CAR		
			27-77	CAR		
			27-78	CAR		
			27-80	CAR		
			27-92	CAR		
			27-93	CAR		
			27-96	CAR		
			28-04	CAR		
			28-05	CAR		
			28-06	CAR		
			28-08	CAR		
			28-09	CAR		
			28-11	CAR		
			28-25	CA		
			28-27	CAR		

CA (Compulsory acquisition), CAR (Compulsory acquisition of rights over land and temporary possession), TP (Temporary possession)  
 CAS (Compulsory acquisition of subsoil), CASTPS (Compulsory acquisition of subsoil and temporary possession of land at the surface)

No.	Land interest name/organisation and land agent's name (if applicable)	Type of interest	Plot(s)	Land requirement	Status of negotiations with land interest	RR ref. no(s).
1007 Cont'd			28-30	CAR		
			28-35	CAR		
			28-36	CA		
			28-42	CAR		
			28-45	CAR		
			28-46	CAR		
			28-50	CAR		
			28-51	CAR		
			28-55	CA		
			28-62	TP		
			28-63	TP		
			28-64	CAR		
			28-67	CAR		
			28-70	CAR		
			28-71	CAR		
			28-73	CAR		
			28-76	CA		
			28-80	CA		
			28-81	CA		
			28-84	CA		
			28-85	CA		
			28-86	CA		
			28-87	CA		

CA (Compulsory acquisition), CAR (Compulsory acquisition of rights over land and temporary possession), TP (Temporary possession)  
 CAS (Compulsory acquisition of subsoil), CASTPS (Compulsory acquisition of subsoil and temporary possession of land at the surface)

No.	Land interest name/organisation and land agent's name (if applicable)	Type of interest	Plot(s)	Land requirement	Status of negotiations with land interest	RR ref. no(s).
1007 Cont'd			28-88	CA		
			28-90	CA		
			28-93	CA		
			28-94	CA		
			28-95	CA		
			28-96	CA		
			28-101	CA		
			28-102	CA		
			28-108	CA		
			28-109	CA		
			28-110	CA		
			28-111	CA		
			28-112	CA		
			28-113	CA		
			28-115	CA		
			28-119	CA		
			28-120	CA		
			28-121	CA		
			28-125	CAR		
			28-127	CAR		
			28-128	CAR		
			28-134	CAR		
			29-03	CAR		

CA (Compulsory acquisition), CAR (Compulsory acquisition of rights over land and temporary possession), TP (Temporary possession)  
 CAS (Compulsory acquisition of subsoil), CASTPS (Compulsory acquisition of subsoil and temporary possession of land at the surface)

No.	Land interest name/organisation and land agent's name (if applicable)	Type of interest	Plot(s)	Land requirement	Status of negotiations with land interest	RR ref. no(s).
1007 Cont'd			29-04	CAR		
			29-07	CA		
			29-08	CA		
			29-09	CA		
			29-11	CAR		
			29-13	CAR		
			29-14	CA		
			29-22	CA		
			29-25	CA		
			29-30	CA		
			29-32	CA		
			29-34	CA		
			29-35	CA		
			29-36	CA		
			29-38	CA		
			29-40	CA		
			29-41	CA		
			29-44	CA		
			29-45	CA		
			29-46	CA		
			29-47	CA		
			29-58	CA		
			29-60	CA		

CA (Compulsory acquisition), CAR (Compulsory acquisition of rights over land and temporary possession), TP (Temporary possession)  
 CAS (Compulsory acquisition of subsoil), CASTPS (Compulsory acquisition of subsoil and temporary possession of land at the surface)

No.	Land interest name/organisation and land agent's name (if applicable)	Type of interest	Plot(s)	Land requirement	Status of negotiations with land interest	RR ref. no(s).
1007 Cont'd			29-62	CAR		
			29-63	CAR		
			29-64	CA		
			29-65	CAR		
			29-67	CA		
			29-68	CA		
			29-69	CA		
			29-70	CA		
			29-71	CA		
			29-72	CA		
			29-73	CA		
			29-74	CA		
			29-77	CA		
			29-78	CA		
			29-79	CA		
			29-81	CA		
			29-84	CA		
			29-85	CA		
			29-86	CA		
			29-89	CA		
			29-90	CA		
			29-91	CA		
			29-98	CA		

CA (Compulsory acquisition), CAR (Compulsory acquisition of rights over land and temporary possession), TP (Temporary possession)  
 CAS (Compulsory acquisition of subsoil), CASTPS (Compulsory acquisition of subsoil and temporary possession of land at the surface)

No.	Land interest name/organisation and land agent's name (if applicable)	Type of interest	Plot(s)	Land requirement	Status of negotiations with land interest	RR ref. no(s).
1007 Cont'd			29-99	CA		
			29-100	CA		
			29-103	CA		
			29-106	CA		
			29-107	CA		
			29-109	CA		
			29-110	CA		
			29-112	CA		
			29-113	CAR		
			29-115	CAR		
			29-116	CA		
			29-117	CA		
			29-118	CA		
			29-119	CA		
			29-120	CA		
			29-122	CA		
			29-125	CA		
			29-126	CA		
			29-129	CA		
			29-133	CA		
			29-135	CA		
			29-136	CA		
			29-141	CA		

CA (Compulsory acquisition), CAR (Compulsory acquisition of rights over land and temporary possession), TP (Temporary possession)  
 CAS (Compulsory acquisition of subsoil), CASTPS (Compulsory acquisition of subsoil and temporary possession of land at the surface)

No.	Land interest name/organisation and land agent's name (if applicable)	Type of interest	Plot(s)	Land requirement	Status of negotiations with land interest	RR ref. no(s).
1007 Cont'd			29-145	CA		
			29-147	CA		
			29-152	CA		
			29-153	CA		
			29-155	CA		
			29-157	CA		
			29-159	CA		
			29-160	CA		
			29-163	CA		
			29-167	CA		
			29-177	CA		
			29-179	CA		
			29-181	CA		
			29-188	CA		
			29-190	CA		
			29-197	CA		
			29-199	CA		
			29-200	CA		
			29-201	CA		
			29-202	CAR		
			29-204	CA		
			29-207	CA		
			29-208	CA		

CA (Compulsory acquisition), CAR (Compulsory acquisition of rights over land and temporary possession), TP (Temporary possession)  
 CAS (Compulsory acquisition of subsoil), CASTPS (Compulsory acquisition of subsoil and temporary possession of land at the surface)

No.	Land interest name/organisation and land agent's name (if applicable)	Type of interest	Plot(s)	Land requirement	Status of negotiations with land interest	RR ref. no(s).
1007 Cont'd			29-210	CA		
			29-213	CAR		
			29-214	CA		
			29-216	CA		
			29-217	CA		
			29-220	CA		
			29-221	CA		
			29-222	CA		
			29-223	CA		
			29-224	CA		
			29-225	CA		
			29-226	CA		
			29-227	CA		
			29-228	CA		
			29-229	CA		
			29-231	CAR		
			29-232	CA		
			29-233	CA		
			29-234	CA		
			29-235	CA		
			29-236	CAR		
			29-237	CAR		
			29-238	CAR		

CA (Compulsory acquisition), CAR (Compulsory acquisition of rights over land and temporary possession), TP (Temporary possession)  
 CAS (Compulsory acquisition of subsoil), CASTPS (Compulsory acquisition of subsoil and temporary possession of land at the surface)



No.	Land interest name/organisation and land agent's name (if applicable)	Type of interest	Plot(s)	Land requirement	Status of negotiations with land interest	RR ref. no(s).
1007 Cont'd			29-242	CAR		
			29-248	CAR		
			29-249	CAR		
			29-250	CAR		
			29-255	CA		
			29-258	CAR		
			29-259	CA		
			29-260	CA		
			29-261	CA		
			29-262	CAR		
			29-265	CA		
			29-266	CAR		
			29-267	CAR		
			29-268	CAR		
			29-274	CA		
			29-275	CA		
			29-277	CAR		
			29-278	CA		
			29-280	CA		
			29-281	CA		
			29-282	CAR		
			29-283	CAR		
			30-02	CAR		

CA (Compulsory acquisition), CAR (Compulsory acquisition of rights over land and temporary possession), TP (Temporary possession)  
 CAS (Compulsory acquisition of subsoil), CASTPS (Compulsory acquisition of subsoil and temporary possession of land at the surface)

No.	Land interest name/organisation and land agent's name (if applicable)	Type of interest	Plot(s)	Land requirement	Status of negotiations with land interest	RR ref. no(s).
1007 Cont'd			30-03	CA		
			30-04	CAR		
			30-06	CAR		
			30-07	CAR		
			30-09	CAR		
			30-10	CAR		
			30-11	CAR		
			30-13	CA		
			30-14	TP		
			30-15	CA		
			30-18	CA		
			30-19	TP		
			30-36	TP		
			30-43	TP		
			30-68	TP		
			30-72	TP		
			30-76	CAR		
			30-78	CAR		
			30-80	CAR		
			31-03	CA		
			31-06	TP		
			31-10	CAR		
			31-14	CAR		

CA (Compulsory acquisition), CAR (Compulsory acquisition of rights over land and temporary possession), TP (Temporary possession)  
 CAS (Compulsory acquisition of subsoil), CASTPS (Compulsory acquisition of subsoil and temporary possession of land at the surface)

No.	Land interest name/organisation and land agent's name (if applicable)	Type of interest	Plot(s)	Land requirement	Status of negotiations with land interest	RR ref. no(s).
1007 Cont'd			31-23	CA		
			31-24	CA		
			31-25	CA		
			31-27	CA		
			31-30	CA		
			31-31	CA		
			32-49	CAR		
			32-53	TP		
			32-56	CA		
			32-58	CAR		
			32-62	CA		
			32-64	CA		
			32-68	CA		
			32-69	CA		
			32-70	CA		
			32-71	CA		
			32-73	CA		
			32-74	CA		
			32-75	CA		
			32-76	CA		
			32-77	CA		
			32-82	CA		
			32-86	CA		

CA (Compulsory acquisition), CAR (Compulsory acquisition of rights over land and temporary possession), TP (Temporary possession)  
 CAS (Compulsory acquisition of subsoil), CASTPS (Compulsory acquisition of subsoil and temporary possession of land at the surface)

No.	Land interest name/organisation and land agent's name (if applicable)	Type of interest	Plot(s)	Land requirement	Status of negotiations with land interest	RR ref. no(s).
1007 Cont'd			32-87	CA		
			32-88	CA		
			32-89	CA		
			32-90	CA		
			32-91	CAR		
			32-100	CA		
			32-107	CA		
			32-108	CA		
			32-112	CA		
			32-113	CA		
			32-114	CA		
			32-132	CA		
			32-136	CAR		
			32-137	TP		
			32-138	CAR		
			32-143	CAR		
			32-144	CAR		
			32-146	CA		
			32-147	TP		
			32-157	CAR		
			32-164	CAR		
			32-178	CAR		
			32-180	TP		

CA (Compulsory acquisition), CAR (Compulsory acquisition of rights over land and temporary possession), TP (Temporary possession)  
 CAS (Compulsory acquisition of subsoil), CASTPS (Compulsory acquisition of subsoil and temporary possession of land at the surface)

No.	Land interest name/organisation and land agent's name (if applicable)	Type of interest	Plot(s)	Land requirement	Status of negotiations with land interest	RR ref. no(s).
1007 Cont'd			33-07	CA		
			33-15	CA		
			33-16	CA		
			33-23	CA		
			33-25	CA		
			33-27	CA		
			33-28	CA		
			33-29	CA		
			33-31	CA		
			33-32	CA		
			33-33	CA		
			33-49	CAR		
			33-59	CA		
			33-71	CAR		
			33-73	CA		
			33-79	CAR		
			33-80	CAR		
			33-81	CAR		
			33-83	CAR		
			33-85	CA		
			33-86	CAR		
			33-88	CAR		
			33-89	CAR		

CA (Compulsory acquisition), CAR (Compulsory acquisition of rights over land and temporary possession), TP (Temporary possession)  
 CAS (Compulsory acquisition of subsoil), CASTPS (Compulsory acquisition of subsoil and temporary possession of land at the surface)

No.	Land interest name/organisation and land agent's name (if applicable)	Type of interest	Plot(s)	Land requirement	Status of negotiations with land interest	RR ref. no(s).
1007 Cont'd			33-90	CAR		
			33-91	CAR		
			33-92	TP		
			33-93	CAR		
			33-94	CAR		
			33-96	CA		
			33-97	CA		
			33-99	CAR		
			33-100	CAR		
			33-101	CAR		
			33-102	CA		
			33-104	CAR		
			33-105	CAR		
			33-108	CAR		
			33-109	CAR		
			33-110	CAR		
			33-112	CAR		
			33-113	CAR		
			33-114	CAR		
			33-117	CAR		
			33-119	CAR		
			33-120	CAR		
			33-121	CAR		

CA (Compulsory acquisition), CAR (Compulsory acquisition of rights over land and temporary possession), TP (Temporary possession)  
 CAS (Compulsory acquisition of subsoil), CASTPS (Compulsory acquisition of subsoil and temporary possession of land at the surface)

No.	Land interest name/organisation and land agent's name (if applicable)	Type of interest	Plot(s)	Land requirement	Status of negotiations with land interest	RR ref. no(s).
1007 Cont'd			33-122	CAR		
			33-123	CAR		
			33-124	CAR		
			33-125	CAR		
			33-126	CAR		
			33-127	CAR		
			33-128	CAR		
			33-129	CAR		
			33-130	CAR		
			33-131	CAR		
			33-132	CAR		
			33-133	CAR		
			33-134	CAR		
			33-135	CAR		
			33-136	CAR		
			33-137	CAR		
			33-138	CAR		
			33-139	CAR		
			33-140	CAR		
			33-141	CAR		
			33-142	CAR		
			33-143	CAR		
			33-144	CAR		

CA (Compulsory acquisition), CAR (Compulsory acquisition of rights over land and temporary possession), TP (Temporary possession)  
 CAS (Compulsory acquisition of subsoil), CASTPS (Compulsory acquisition of subsoil and temporary possession of land at the surface)

No.	Land interest name/organisation and land agent's name (if applicable)	Type of interest	Plot(s)	Land requirement	Status of negotiations with land interest	RR ref. no(s).
1007 Cont'd			33-145	CAR		
			33-146	CAR		
			33-147	CAR		
			33-148	CAR		
			33-149	CAR		
			33-150	CAR		
			33-151	CAR		
			33-152	CAR		
			33-153	CAR		
			33-155	CAR		
			33-156	CAR		
			33-157	CAR		
			33-158	CAR		
			33-159	CAR		
			33-160	CAR		
			33-162	CAR		
			33-164	CAR		
			33-165	CAR		
			33-167	CAR		
			33-168	CAR		
			33-169	CAR		
			33-170	CAR		
			33-171	CAR		

CA (Compulsory acquisition), CAR (Compulsory acquisition of rights over land and temporary possession), TP (Temporary possession)  
 CAS (Compulsory acquisition of subsoil), CASTPS (Compulsory acquisition of subsoil and temporary possession of land at the surface)



No.	Land interest name/organisation and land agent's name (if applicable)	Type of interest	Plot(s)	Land requirement	Status of negotiations with land interest	RR ref. no(s).
1007 Cont'd			33-172	CAR		
			33-174	CAR		
			33-176	CAR		
			33-177	CAR		
			33-178	CAR		
			33-181	CAR		
			33-182	CAR		
			33-183	CAR		
			33-187	CAR		
			33-188	CAR		
			33-189	CAR		
			33-190	CAR		
			33-191	CAR		
			33-192	CAR		
			33-193	CA		
			33-195	CAR		
			33-196	CAR		
			33-197	CAR		
			33-199	CAR		
			33-200	CAR		
			33-202	CAR		
			33-203	CAR		
			33-204	CA		

CA (Compulsory acquisition), CAR (Compulsory acquisition of rights over land and temporary possession), TP (Temporary possession)  
 CAS (Compulsory acquisition of subsoil), CASTPS (Compulsory acquisition of subsoil and temporary possession of land at the surface)

No.	Land interest name/organisation and land agent's name (if applicable)	Type of interest	Plot(s)	Land requirement	Status of negotiations with land interest	RR ref. no(s).
1007 Cont'd			33-205	CAR		
			33-206	CAR		
			33-207	CAR		
			33-208	CAR		
			33-209	CAR		
			33-210	CAR		
			33-211	CAR		
			33-212	CAR		
			33-213	CA		
			33-215	CAR		
			33-217	CAR		
			33-218	CA		
			33-219	CAR		
			33-221	CAR		
			33-225	CAR		
			33-227	CAR		
			33-228	CAR		
			33-230	CAR		
			33-231	CAR		
			33-232	CAR		
			33-233	CAR		
			33-239	CAR		
			33-241	CAR		

CA (Compulsory acquisition), CAR (Compulsory acquisition of rights over land and temporary possession), TP (Temporary possession)  
 CAS (Compulsory acquisition of subsoil), CASTPS (Compulsory acquisition of subsoil and temporary possession of land at the surface)

No.	Land interest name/organisation and land agent's name (if applicable)	Type of interest	Plot(s)	Land requirement	Status of negotiations with land interest	RR ref. no(s).
1007 Cont'd			33-243	CAR		
			33-244	CAR		
			33-245	CAR		
			33-246	CAR		
			33-247	CAR		
			33-251	CAR		
			33-258	CAR		
			33-264	CAR		
			33-267	CAR		
			33-269	CAR		
			33-272	CAR		
			33-274	CAR		
			33-284	CAR		
			33-300	CAR		
			33-301	CAR		
			33-302	CAR		
			34-01	CAR		
			34-03	CAR		
			34-04	TP		
			34-05	CAR		
			34-33	CAR		
			34-34	CA		
			34-35	CA		

CA (Compulsory acquisition), CAR (Compulsory acquisition of rights over land and temporary possession), TP (Temporary possession)  
 CAS (Compulsory acquisition of subsoil), CASTPS (Compulsory acquisition of subsoil and temporary possession of land at the surface)

No.	Land interest name/organisation and land agent's name (if applicable)	Type of interest	Plot(s)	Land requirement	Status of negotiations with land interest	RR ref. no(s).
1007 Cont'd			34-36	CA		
			34-37	CA		
			34-38	CAR		
			34-39	CAR		
			35-43	CA		
			35-45	CA		
			35-62	CA		
			35-64	CA		
			36-01	CAR		
			36-02	CAR		
			38-08	CA		
			38-09	TP		
			38-11	CA		
			38-12	CA		
			38-13	CAR		
			38-21	CA		
			38-22	CAR		
			38-31	CAR		
			38-32	CAR		
			38-33	CAR		
			39-18	CAR		
			39-20	CAR		
			39-21	CAR		

CA (Compulsory acquisition), CAR (Compulsory acquisition of rights over land and temporary possession), TP (Temporary possession)  
 CAS (Compulsory acquisition of subsoil), CASTPS (Compulsory acquisition of subsoil and temporary possession of land at the surface)

No.	Land interest name/organisation and land agent's name (if applicable)	Type of interest	Plot(s)	Land requirement	Status of negotiations with land interest	RR ref. no(s).
1007 Cont'd			39-23	CAR		
			39-24	CA		
			39-25	TP		
			39-27	CAR		
			39-28	CAR		
			39-33	CAR		
			39-34	CA		
			39-35	CA		
			39-38	CA		
			39-43	CA		
			39-44	CA		
			39-45	CA		
			39-46	TP		
			39-47	CA		
			39-48	CA		
			39-50	CAR		
			39-51	CA		
			39-52	CAR		
			39-53	CA		
			39-55	CAR		
			39-57	CAR		
			39-58	CA		
			39-60	CA		

CA (Compulsory acquisition), CAR (Compulsory acquisition of rights over land and temporary possession), TP (Temporary possession)  
 CAS (Compulsory acquisition of subsoil), CASTPS (Compulsory acquisition of subsoil and temporary possession of land at the surface)

No.	Land interest name/organisation and land agent's name (if applicable)	Type of interest	Plot(s)	Land requirement	Status of negotiations with land interest	RR ref. no(s).
1007 Cont'd			39-62	CA		
			39-63	CA		
			39-65	CAR		
			39-66	CAR		
			39-67	CAR		
			39-69	TP		
			39-70	TP		
			39-74	TP		
			39-83	CAR		
			40-05	CA		
			40-14	CA		
			40-15	CA		
			40-16	CA		
			40-25	CA		
			40-26	CA		
			41-05	CAR		
			41-06	TP		
			41-07	TP		
			41-09	TP		
			41-10	CAR		
			41-11	CAR		
			41-12	TP		
			41-17	TP		

CA (Compulsory acquisition), CAR (Compulsory acquisition of rights over land and temporary possession), TP (Temporary possession)  
 CAS (Compulsory acquisition of subsoil), CASTPS (Compulsory acquisition of subsoil and temporary possession of land at the surface)

No.	Land interest name/organisation and land agent's name (if applicable)	Type of interest	Plot(s)	Land requirement	Status of negotiations with land interest	RR ref. no(s).
1007 Cont'd			41-20	TP		
			41-21	CA		
			41-22	CA		
			41-23	CAR		
			42-01	CAR		
			42-02	CAR		
			42-04	TP		
			42-05	CAR		
			42-08	CAR		
			42-10	CAR		
			42-13	CAR		
			42-14	CAR		
			42-15	CA		
			42-19	CA		
			42-20	CA		
			42-21	CAR		
			42-22	CAR		
			42-25	CAR		
			42-29	CA		
			42-30	CA		
			42-34	CAR		
			42-39	CA		
			42-42	CA		

CA (Compulsory acquisition), CAR (Compulsory acquisition of rights over land and temporary possession), TP (Temporary possession)  
 CAS (Compulsory acquisition of subsoil), CASTPS (Compulsory acquisition of subsoil and temporary possession of land at the surface)

No.	Land interest name/organisation and land agent's name (if applicable)	Type of interest	Plot(s)	Land requirement	Status of negotiations with land interest	RR ref. no(s).
1007 Cont'd			42-43	CA		
			42-47	CA		
			42-51	CA		
			42-53	CA		
			42-60	CA		
			42-61	CA		
			42-64	CA		
			42-66	CA		
			42-69	CA		
			42-88	CA		
			42-98	CA		
			42-111	CA		
			42-115	CAR		
			42-116	TP		
			42-117	CA		
			42-118	CA		
			42-122	CA		
			42-131	CAR		
			42-136	TP		
			42-137	TP		
			42-139	CAR		
			42-140	CAR		
			42-141	CAR		

CA (Compulsory acquisition), CAR (Compulsory acquisition of rights over land and temporary possession), TP (Temporary possession)  
 CAS (Compulsory acquisition of subsoil), CASTPS (Compulsory acquisition of subsoil and temporary possession of land at the surface)



No.	Land interest name/organisation and land agent's name (if applicable)	Type of interest	Plot(s)	Land requirement	Status of negotiations with land interest	RR ref. no(s).
1007 Cont'd			42-142	CAR		
			42-143	CAR		
			42-144	CAR		
			42-145	CAR		
			42-146	CAR		
			42-147	CAR		
			42-148	CAR		
			42-149	CAR		
			42-150	CAR		
			42-151	CAR		
			42-152	CAR		
			42-153	CAR		
			42-154	CAR		
			42-155	CAR		
			42-156	CAR		
			42-157	CAR		
			42-158	CAR		
			42-159	CAR		
			42-172	CAR		
			42-173	CAR		
			42-174	CAR		
			42-175	CAR		
			42-176	CAR		

CA (Compulsory acquisition), CAR (Compulsory acquisition of rights over land and temporary possession), TP (Temporary possession)  
 CAS (Compulsory acquisition of subsoil), CASTPS (Compulsory acquisition of subsoil and temporary possession of land at the surface)

No.	Land interest name/organisation and land agent's name (if applicable)	Type of interest	Plot(s)	Land requirement	Status of negotiations with land interest	RR ref. no(s).
1007 Cont'd			42-178	CAR		
			42-183	CAR		
			42-185	CAR		
			43-04	CA		
			43-06	CA		
			43-07	CAR		
			43-08	CA		
			43-09	CAR		
			43-12	CA		
			43-14	CA		
			43-18	CAR		
			43-19	CAR		
			43-20	CA		
			43-21	CA		
			43-22	CA		
			43-23	CA		
			43-24	CA		
			43-25	CA		
			43-30	CA		
			43-32	CA		
			43-33	CA		
			43-34	CA		
			43-35	CAR		

CA (Compulsory acquisition), CAR (Compulsory acquisition of rights over land and temporary possession), TP (Temporary possession)  
 CAS (Compulsory acquisition of subsoil), CASTPS (Compulsory acquisition of subsoil and temporary possession of land at the surface)

No.	Land interest name/organisation and land agent's name (if applicable)	Type of interest	Plot(s)	Land requirement	Status of negotiations with land interest	RR ref. no(s).
1007 Cont'd			43-36	CA		
			43-40	TP		
			43-41	TP		
			43-42	CA		
			43-43	TP		
			43-44	CA		
			43-45	TP		
			43-46	TP		
			43-47	CAR		
			43-49	TP		
			43-50	CA		
			43-51	CA		
			43-52	CA		
			43-53	CAR		
			43-54	CAR		
			43-55	CAR		
			43-56	CAR		
			43-57	CAR		
			43-58	CAR		
			43-59	CAR		
			43-60	CAR		
			43-61	CAR		
			43-62	CAR		

CA (Compulsory acquisition), CAR (Compulsory acquisition of rights over land and temporary possession), TP (Temporary possession)  
 CAS (Compulsory acquisition of subsoil), CASTPS (Compulsory acquisition of subsoil and temporary possession of land at the surface)

No.	Land interest name/organisation and land agent's name (if applicable)	Type of interest	Plot(s)	Land requirement	Status of negotiations with land interest	RR ref. no(s).
1007 Cont'd			43-67	TP		
			43-68	TP		
			43-69	TP		
			43-70	TP		
			43-73	TP		
			43-74	TP		
			43-79	TP		
			43-80	TP		
			43-81	CAR		
			43-83	TP		
			43-84	TP		
			43-85	TP		
			43-86	TP		
			43-87	TP		
			43-88	TP		
			43-89	CAR		
			43-90	TP		
			43-91	CAR		
			43-92	CAR		
			43-93	TP		
			43-97	CAR		
			43-100	CAR		
			43-104	CAR		

CA (Compulsory acquisition), CAR (Compulsory acquisition of rights over land and temporary possession), TP (Temporary possession)  
 CAS (Compulsory acquisition of subsoil), CASTPS (Compulsory acquisition of subsoil and temporary possession of land at the surface)

No.	Land interest name/organisation and land agent's name (if applicable)	Type of interest	Plot(s)	Land requirement	Status of negotiations with land interest	RR ref. no(s).
1007 Cont'd			43-105	CAR		
			43-106	CAR		
			43-107	CAR		
			43-108	CAR		
			43-109	CAR		
			43-110	CAR		
			43-111	CAR		
			44-09	CAR		
			44-10	CAR		
			44-15	CA		
			44-16	CAR		
			44-17	CAR		
			44-19	CA		
			44-31	CA		
			44-32	CA		
			44-37	CA		
			44-49	CA		
			44-55	CA		
			44-56	TP		
			44-61	CA		
			44-68	CAR		
			44-70	CA		
			44-78	CA		

CA (Compulsory acquisition), CAR (Compulsory acquisition of rights over land and temporary possession), TP (Temporary possession)  
 CAS (Compulsory acquisition of subsoil), CASTPS (Compulsory acquisition of subsoil and temporary possession of land at the surface)

No.	Land interest name/organisation and land agent's name (if applicable)	Type of interest	Plot(s)	Land requirement	Status of negotiations with land interest	RR ref. no(s).
1007 Cont'd			44-82	CA		
			44-86	CAR		
			44-89	CAR		
			44-91	CAR		
			44-95	CAR		
			44-96	CAR		
			44-98	CAR		
			45-53	CA		
			45-64	CA		
			45-80	CA		
			45-87	CAR		
			45-89	CAR		
			45-111	CAR		
			45-113	CA		
			45-114	CA		
			45-117	CA		
			45-118	CA		
			45-120	CAR		
			45-121	CAR		
			46-04	CAR		
			46-07	CA		
			46-10	CA		
			46-14	CA		

CA (Compulsory acquisition), CAR (Compulsory acquisition of rights over land and temporary possession), TP (Temporary possession)  
 CAS (Compulsory acquisition of subsoil), CASTPS (Compulsory acquisition of subsoil and temporary possession of land at the surface)

No.	Land interest name/organisation and land agent's name (if applicable)	Type of interest	Plot(s)	Land requirement	Status of negotiations with land interest			RR ref. no(s).
1007 Cont'd			46-18	CA				
			46-21	CA				
			46-26	CAR				
			46-28	CA				
			46-35	CA				
			46-38	CA				
			46-39	CA				
			46-40	CA				
			46-55	CAR				
			47-26	CAR				
			47-29	CA				
			47-31	CA				
1008	UK Power Networks Services (Contracting) Limited	Cat 2 and 3	04-196	CA	2017-04-12	Letter	For further details on negotiation progress with UK Power Networks Services (Contracting) Limited, refer to 9.3 Status of Negotiations with Statutory Undertakers Preferred Route Announcement notification sent	N/A
			04-198	CA	2017-05-22	Meeting	Preferred Route Announcement briefing, understanding UKPN's assets and operation and agree on engagement proceeding forward	
			04-199	CA	2017-08-01	Letter	Survey access request sent	
			04-201	CA	2017-08-09	Email	Correspondence regarding Statement of Common Ground workshop	
			04-202	CA	2017-08-17	Letter	Survey access request sent	
			04-205	CA	2017-09-13	Meeting	Discussion regarding progress update, planning future engagement including short-term objectives	
			04-206	CA	2017-10-16	Email	Correspondence regarding Statement of Common Ground and Protective Provisions	
			04-207	CA	2017-10-31	Letter	Order Limits update notification sent	

CA (Compulsory acquisition), CAR (Compulsory acquisition of rights over land and temporary possession), TP (Temporary possession)  
CAS (Compulsory acquisition of subsoil), CASTPS (Compulsory acquisition of subsoil and temporary possession of land at the surface)

No.	Land interest name/organisation and land agent's name (if applicable)	Type of interest	Plot(s)	Land require ment	Status of negotiations with land interest			RR ref. no(s).
1008 Cont'd			04-213	CA	2018-01-03	Meeting	Discussion regarding Geographic Information System and data sharing	
			04-215	CAR	2018-05-14	Letter	Land Interest Questionnaire sent	
			04-229	CAR	2018-06-11	Letter	Land Interest Questionnaire response	
			04-230	CA	2018-07-26	Meeting	Statement of Common Ground workshop	
			04-233	TP	2018-07-26	Email	Correspondence regarding Order Limits update	
			04-239	CA	2018-08-17	Email	Correspondence regarding Land Interest Questionnaire	
			04-243	CAR	2018-08-17	Letter	Land Interest Questionnaire sent	
			04-272	CA	2018-08-20	Letter	Land Interest Questionnaire sent	
			04-273	CA	2018-09-10	Letter	Land Interest Questionnaire response	
			06-09	TP	2018-09-10	Letter	Land Interest Questionnaire sent	
			06-48	CA	2018-10-09	Letter	Land Interest Questionnaire sent	
			06-55	CAR	2018-10-09	Letter	Section 42 Statutory consultation notification sent	
			06-62	CA	2018-11-12	Email	Correspondence regarding Land Interest Questionnaire	
			06-67	CAR	2018-11-14	Letter	Land Interest Questionnaire response	
			06-68	CA	2019-02-08	Letter	Land Interest Questionnaire reminder sent	
			06-82	CA	2019-02-28	Email	Correspondence regarding Land Interest Questionnaire	
			06-117	CAR	2019-03-13	Meeting	Monthly progress meeting	
			06-121	CAR	2019-04-04	Meeting	Monthly progress meeting	
			06-135	TP	2019-05-02	Meeting	Monthly progress meeting	
			06-141	CA	2019-06-06	Meeting	Monthly progress meeting	
			06-165	CA	2019-06-06	Email	Correspondence regarding Land Interest Questionnaire assistance	
			06-169	CA	2019-07-04	Email	Correspondence regarding Statement of Common Ground and Protective Provisions	
					2019-07-04	Meeting	Monthly progress meeting	

CA (Compulsory acquisition), CAR (Compulsory acquisition of rights over land and temporary possession), TP (Temporary possession)  
CAS (Compulsory acquisition of subsoil), CASTPS (Compulsory acquisition of subsoil and temporary possession of land at the surface)



No.	Land interest name/organisation and land agent's name (if applicable)	Type of interest	Plot(s)	Land require ment	Status of negotiations with land interest	RR ref. no(s).
1008 Cont'd					2019-07-16 Letter Land Interest Questionnaire response 2019-08-01 Meeting Monthly progress meeting 2019-08-15 Letter 2019 Post-Statutory consultation notification sent 2019-09-05 Meeting Monthly progress meeting 2019-10-03 Meeting Monthly progress meeting 2019-11-07 Meeting Monthly progress meeting 2019-12-05 Meeting Monthly progress meeting 2020-01-02 Meeting Monthly progress meeting 2020-01-27 Letter Supplementary consultation notification sent 2020-02-06 Meeting Monthly progress meeting 2020-03-05 Meeting Monthly progress meeting 2020-03-16 Letter Land Interest Questionnaire sent 2020-04-02 Meeting Monthly progress meeting 2020-05-07 Meeting Monthly progress meeting 2020-06-04 Meeting Monthly progress meeting 2020-07-09 Meeting Monthly progress meeting 2020-07-13 Letter Design Refinement consultation notification sent 2020-12-17 Meeting Steering Group 2021-01-11 Letter Land Interest Questionnaire sent 2021-07-07 Email Correspondence requesting land access 2021-07-13 Letter Community Impacts consultation notification sent 2022-05-11 Letter Landowner engagement notification sent 2022-05-13 Letter Local Refinement consultation notification sent	

CA (Compulsory acquisition), CAR (Compulsory acquisition of rights over land and temporary possession), TP (Temporary possession)  
 CAS (Compulsory acquisition of subsoil), CASTPS (Compulsory acquisition of subsoil and temporary possession of land at the surface)

No.	Land interest name/organisation and land agent's name (if applicable)	Type of interest	Plot(s)	Land requirement	Status of negotiations with land interest			RR ref. no(s).
1008 Cont'd					2022-05-24	Letter	Local Refinement consultation extension notification sent	
					2022-09-01	Letter	Landowner engagement notification sent	
					2022-09-05	Letter	Landowner engagement notification sent	
1009	UK Power Networks Services (South East) Limited	Cat 2 and 3	07-03 07-04 07-09 07-11 07-12	CA CAR CAR CAR CA	2017-04-12	Letter	For further details on negotiation progress with UK Power Networks Services (South East) Limited, refer to 9.3 Status of Negotiations with Statutory Undertakers Preferred Route Announcement notification sent	N/A
					2017-05-22	Meeting	Preferred Route Announcement briefing, understanding UKPN's assets and operation and agree on engagement proceeding forward	
					2017-08-01	Letter	Survey access request sent	
					2017-08-09	Email	Correspondence regarding Statement of Common Ground workshop	
					2017-08-17	Letter	Survey access request sent	
					2017-09-13	Meeting	Discussion regarding progress update, planning future engagement including short-term objectives	
					2017-10-16	Email	Correspondence regarding Statement of Common Ground and Protective Provisions	
					2017-10-31	Letter	Order Limits update notification sent	
					2018-01-03	Meeting	Discussion regarding Geographic Information System and data sharing	
					2018-05-14	Letter	Land Interest Questionnaire sent	
					2018-06-11	Letter	Land Interest Questionnaire response	
					2018-07-26	Email	Correspondence regarding Order Limits update	
					2018-07-26	Meeting	Statement of Common Ground workshop	
					2018-08-17	Email	Correspondence regarding Land Interest Questionnaire	
					2018-08-17	Letter	Land Interest Questionnaire sent	
					2018-08-20	Letter	Land Interest Questionnaire sent	
					2018-09-10	Letter	Land Interest Questionnaire sent	

CA (Compulsory acquisition), CAR (Compulsory acquisition of rights over land and temporary possession), TP (Temporary possession)  
CAS (Compulsory acquisition of subsoil), CASTPS (Compulsory acquisition of subsoil and temporary possession of land at the surface)

No.	Land interest name/organisation and land agent's name (if applicable)	Type of interest	Plot(s)	Land requirement	Status of negotiations with land interest	RR ref. no(s).
1009 Cont'd					2018-09-10 Letter Land Interest Questionnaire response 2018-10-09 Letter Land Interest Questionnaire sent 2018-11-12 Email Correspondence regarding Land Interest Questionnaire 2018-11-14 Letter Land Interest Questionnaire response 2019-02-08 Letter Land Interest Questionnaire reminder sent 2019-02-28 Email Correspondence regarding Land Interest Questionnaire 2019-03-13 Meeting Monthly progress meeting 2019-04-04 Meeting Monthly progress meeting 2019-05-02 Meeting Monthly progress meeting 2019-06-06 Email Correspondence regarding Land Interest Questionnaire assistance 2019-06-06 Meeting Monthly progress meeting 2019-07-04 Meeting Monthly progress meeting 2019-07-04 Email Correspondence regarding Statement of Common Ground and Protective Provisions 2019-07-16 Letter Land Interest Questionnaire response 2019-08-01 Meeting Monthly progress meeting 2019-08-15 Letter 2019 Post-Statutory consultation notification sent 2019-09-05 Meeting Monthly progress meeting 2019-10-03 Meeting Monthly progress meeting 2019-11-07 Meeting Monthly progress meeting 2019-12-05 Meeting Monthly progress meeting 2020-01-02 Meeting Monthly progress meeting 2020-01-27 Letter Supplementary consultation notification sent 2020-02-06 Meeting Monthly progress meeting	

CA (Compulsory acquisition), CAR (Compulsory acquisition of rights over land and temporary possession), TP (Temporary possession)  
 CAS (Compulsory acquisition of subsoil), CASTPS (Compulsory acquisition of subsoil and temporary possession of land at the surface)

No.	Land interest name/organisation and land agent's name (if applicable)	Type of interest	Plot(s)	Land requirement	Status of negotiations with land interest			RR ref. no(s).
1009 Cont'd					2020-03-05	Meeting	Monthly progress meeting	
					2020-03-16	Letter	Land Interest Questionnaire sent	
					2020-04-02	Meeting	Monthly progress meeting	
					2020-05-07	Meeting	Monthly progress meeting	
					2020-06-04	Meeting	Monthly progress meeting	
					2020-07-09	Meeting	Monthly progress meeting	
					2020-07-13	Letter	Design Refinement consultation notification sent	
					2020-12-17	Meeting	Steering Group	
					2021-01-11	Letter	Land Interest Questionnaire sent	
					2021-07-07	Email	Correspondence requesting land access	
					2021-07-13	Letter	Community Impacts consultation notification sent	
					2022-05-11	Letter	Landowner engagement notification sent	
					2022-05-13	Letter	Local Refinement consultation notification sent	
					2022-05-24	Letter	Local Refinement consultation extension notification sent	
					2022-09-01	Letter	Landowner engagement notification sent	
					2022-09-05	Letter	Landowner engagement notification sent	
1010	Unique Pub Properties Limited	Cat 1 and 3	29-247	CAR			An invitation to negotiate and acquire land interests by voluntary agreement has been sent by letter.	
					2017-04-12	Letter	Preferred Route Announcement notification sent	N/A
					2017-09-25	Letter	Survey access request sent	
					2018-10-09	Letter	Land Interest Questionnaire sent	
					2018-10-09	Letter	Section 42 Statutory consultation notification sent	
					2018-11-05	Letter	Land Interest Questionnaire response	
					2020-01-27	Letter	Supplementary consultation notification sent	

CA (Compulsory acquisition), CAR (Compulsory acquisition of rights over land and temporary possession), TP (Temporary possession)  
CAS (Compulsory acquisition of subsoil), CASTPS (Compulsory acquisition of subsoil and temporary possession of land at the surface)

No.	Land interest name/organisation and land agent's name (if applicable)	Type of interest	Plot(s)	Land require ment	Status of negotiations with land interest	RR ref. no(s).
1010 Cont'd					2020-07-13 Letter Design Refinement consultation notification sent 2020-09-29 Letter An invitation has been sent to negotiate and acquire land interests by voluntary agreement 2021-07-13 Letter Community Impacts consultation notification sent 2021-10-26 Letter An invitation has been sent to negotiate and acquire land interests by voluntary agreement 2022-05-13 Letter Local Refinement consultation notification sent 2022-05-24 Letter Local Refinement consultation extension notification sent 2023-01-08 Letter Section 56 notification sent	
1011	United Kingdom Oil Pipelines Limited	Cat 1, 2 and 3	48-01 48-02 49-04 49-05 49-08 49-12 49-15 49-18 49-19 49-20 49-21 49-22	CA CA CA CA CA CA CA CA CA CA CA CA	An invitation to negotiate and acquire land interests by voluntary agreement has been sent by letter. 2020-01-27 Letter Supplementary consultation notification sent 2020-03-16 Letter Land Interest Questionnaire sent 2020-04-15 Email Correspondence regarding Land Interest Questionnaire response 2020-07-13 Letter Design Refinement consultation notification sent 2020-09-29 Letter An invitation has been sent to negotiate and acquire land interests by voluntary agreement 2021-07-13 Letter Community Impacts consultation notification sent 2021-10-26 Letter An invitation has been sent to negotiate and acquire land interests by voluntary agreement 2022-05-13 Letter Local Refinement consultation notification sent 2022-05-24 Letter Local Refinement consultation extension notification sent 2023-01-08 Letter Section 56 notification sent	RR-1119
1012	Upminster Trading Park Management Ltd	Cat 1 and 3	45-168	CAR	An invitation to negotiate and acquire land interests by voluntary agreement has been sent by letter. 2020-07-13 Letter Design Refinement consultation notification sent	N/A

CA (Compulsory acquisition), CAR (Compulsory acquisition of rights over land and temporary possession), TP (Temporary possession)  
 CAS (Compulsory acquisition of subsoil), CASTPS (Compulsory acquisition of subsoil and temporary possession of land at the surface)

No.	Land interest name/organisation and land agent's name (if applicable)	Type of interest	Plot(s)	Land requirement	Status of negotiations with land interest			RR ref. no(s).
1012 Cont'd					2020-09-29	Letter	An invitation has been sent to negotiate and acquire land interests by voluntary agreement	
					2021-07-13	Letter	Community Impacts consultation notification sent	
					2021-10-26	Letter	An invitation has been sent to negotiate and acquire land interests by voluntary agreement	
					2022-05-13	Letter	Local Refinement consultation notification sent	
					2022-05-24	Letter	Local Refinement consultation extension notification sent	
					2023-01-08	Letter	Section 56 notification sent	
1013	Usma Ahmad	Cat 1 and 3	25-52	CAR	2020-01-27	Letter	An invitation to negotiate and acquire land interests by voluntary agreement has been sent by letter. Supplementary consultation notification sent	N/A
					2020-07-13	Letter	Design Refinement consultation notification sent	
					2020-09-29	Letter	An invitation has been sent to negotiate and acquire land interests by voluntary agreement	
					2021-07-13	Letter	Community Impacts consultation notification sent	
					2021-10-26	Letter	An invitation has been sent to negotiate and acquire land interests by voluntary agreement	
					2022-05-13	Letter	Local Refinement consultation notification sent	
					2022-05-24	Letter	Local Refinement consultation extension notification sent	
					2023-01-08	Letter	Section 56 notification sent	
1014	V G Schater	Cat 1 and 3	29-112	CA			Property bought under the blight provisions by the Applicant. The occupier is a tenant of the Applicant occupying by way of an Assured Shorthold Tenancy. Possession will be sought under the AST first. Section 102a notification sent	N/A
1015	Valencia Waste Management Limited	Cat 1, 2 and 3	30-07	CAR	2018-11-20	Letter	An invitation to negotiate and acquire land interests by voluntary agreement has been sent by letter. Land Interest Questionnaire sent	N/A
	John Ikin - Fisher German LLP (as agent)		34-01	CAR	2018-11-20	Letter	Section 42 Statutory consultation notification sent	
			34-03	CAR	2019-01-10	Letter	Land Interest Questionnaire response	

CA (Compulsory acquisition), CAR (Compulsory acquisition of rights over land and temporary possession), TP (Temporary possession)  
 CAS (Compulsory acquisition of subsoil), CASTPS (Compulsory acquisition of subsoil and temporary possession of land at the surface)

No.	Land interest name/organisation and land agent's name (if applicable)	Type of interest	Plot(s)	Land requirement	Status of negotiations with land interest			RR ref. no(s).
1015 Cont'd			34-04	TP	2020-01-27	Letter	Supplementary consultation notification sent	
			34-05	CAR	2020-03-16	Letter	Land Interest Questionnaire sent	
			34-06	CAR	2020-07-13	Letter	Design Refinement consultation notification sent	
			35-01	CAR	2020-09-29	Letter	An invitation has been sent to negotiate and acquire land interests by voluntary agreement	
			35-05	CAR	2021-01-19	Letter	Land Interest Questionnaire sent	
			36-02	CAR	2021-03-03	Letter	Land Interest Questionnaire response	
			36-04	TP	2021-05-12	Email	Correspondence regarding landowner agent (representation)	
			36-05	CAR	2021-07-13	Letter	Community Impacts consultation notification sent	
			36-06	CAR	2021-10-26	Letter	An invitation has been sent to negotiate and acquire land interests by voluntary agreement	
			38-08	CA	2022-05-11	Letter	Landowner engagement notification sent	
			38-09	TP	2022-05-13	Letter	Local Refinement consultation notification sent	
			38-11	CA	2022-06-16	Email	Correspondence regarding landowner engagement response form	
			38-12	CA	2022-11-04	Email	To agent requesting initial meeting following up on consultation responses	
			38-13	CAR	2022-11-07	Email	To agent re arrangements for site meeting 9/11/22	
			38-14	CAR	2023-01-08	Letter	Section 56 notification sent	
			38-15	CAR				
			38-16	TP				
			38-17	CA				
			38-18	TP				
			38-19	TP				
			38-24	CAR				
			38-38	CAR				

CA (Compulsory acquisition), CAR (Compulsory acquisition of rights over land and temporary possession), TP (Temporary possession)  
CAS (Compulsory acquisition of subsoil), CASTPS (Compulsory acquisition of subsoil and temporary possession of land at the surface)

No.	Land interest name/organisation and land agent's name (if applicable)	Type of interest	Plot(s)	Land requirement	Status of negotiations with land interest	RR ref. no(s).
1015 Cont'd			39-81	TP		
1016	Valerie Ann Buckley	Cat 1 and 3	33-106	CAR	<p>2022-05-13 Letter An invitation to negotiate and acquire land interests by voluntary agreement has been sent by letter.</p> <p>2022-05-24 Letter Local Refinement consultation notification sent</p> <p>2022-09-07 Letter Local Refinement consultation extension notification sent</p> <p>2023-01-08 Letter An invitation has been sent to negotiate and acquire land interests by voluntary agreement</p> <p>Section 56 notification sent</p>	N/A
1017	Valerie Ann Mullett	Cat 1 and 3	33-287	CAR	<p>2020-07-13 Letter An invitation to negotiate and acquire land interests by voluntary agreement has been sent by letter.</p> <p>2020-09-29 Letter Design Refinement consultation notification sent</p> <p>2021-07-13 Letter An invitation has been sent to negotiate and acquire land interests by voluntary agreement</p> <p>2021-10-26 Letter Community Impacts consultation notification sent</p> <p>2022-05-13 Letter An invitation has been sent to negotiate and acquire land interests by voluntary agreement</p> <p>2022-05-24 Letter Local Refinement consultation notification sent</p> <p>2023-01-08 Letter Local Refinement consultation extension notification sent</p> <p>Section 56 notification sent</p>	N/A
1018	Valerie Barbara McKenzie	Cat 1	26-06 29-30	CA CA	<p>2020-07-13 Letter An invitation to negotiate and acquire land interests by voluntary agreement has been sent by letter.</p> <p>2020-09-29 Letter Design Refinement consultation notification sent</p> <p>2021-07-13 Letter An invitation has been sent to negotiate and acquire land interests by voluntary agreement</p> <p>2021-10-26 Letter Community Impacts consultation notification sent</p> <p>2021-10-28 Letter An invitation has been sent to negotiate and acquire land interests by voluntary agreement</p> <p>2021-11-01 Email Correspondence regarding voluntary agreement</p> <p>Correspondence regarding voluntary agreement</p>	N/A

CA (Compulsory acquisition), CAR (Compulsory acquisition of rights over land and temporary possession), TP (Temporary possession)  
CAS (Compulsory acquisition of subsoil), CASTPS (Compulsory acquisition of subsoil and temporary possession of land at the surface)



No.	Land interest name/organisation and land agent's name (if applicable)	Type of interest	Plot(s)	Land requirement	Status of negotiations with land interest			RR ref. no(s).
1018 Cont'd					2022-05-13	Letter	Local Refinement consultation notification sent	
					2022-05-24	Letter	Local Refinement consultation extension notification sent	
					2023-01-08	Letter	Section 56 notification sent	
1019	Valerie Margaret Elmer	Cat 1 and 3	30-38	TP	2020-07-13	Letter	An invitation to negotiate and acquire land interests by voluntary agreement has been sent by letter. Design Refinement consultation notification sent	N/A
					2020-09-29	Letter	An invitation has been sent to negotiate and acquire land interests by voluntary agreement	
					2021-07-13	Letter	Community Impacts consultation notification sent	
					2021-10-26	Letter	An invitation has been sent to negotiate and acquire land interests by voluntary agreement	
					2022-05-13	Letter	Local Refinement consultation notification sent	
					2022-05-24	Letter	Local Refinement consultation extension notification sent	
					2023-01-08	Letter	Section 56 notification sent	
1020	Vashitha Ransarani Meier	Cat 1 and 3	30-68	TP	2021-07-13	Letter	An invitation to negotiate and acquire land interests by voluntary agreement has been sent by letter. Community Impacts consultation notification sent	N/A
					2021-10-26	Letter	An invitation has been sent to negotiate and acquire land interests by voluntary agreement	
					2022-05-13	Letter	Local Refinement consultation notification sent	
					2022-05-24	Letter	Local Refinement consultation extension notification sent	
					2023-01-08	Letter	Section 56 notification sent	

CA (Compulsory acquisition), CAR (Compulsory acquisition of rights over land and temporary possession), TP (Temporary possession)  
CAS (Compulsory acquisition of subsoil), CASTPS (Compulsory acquisition of subsoil and temporary possession of land at the surface)

No.	Land interest name/organisation and land agent's name (if applicable)	Type of interest	Plot(s)	Land require ment	Status of negotiations with land interest			RR ref. no(s).
1021	Veolia ES Landfill Limited	Cat 1, 2 and 3	30-07 30-11 34-01 34-03 34-04 34-05 34-06 35-01 35-02 35-05 35-09 35-12 35-18 35-19 36-02 36-03 36-04	CAR CAR CAR CAR TP CAR CAR CAR CAR CAR CAR CAR CA CA CAR CAR CAR TP	2017-04-12 2017-04-12 2017-05-10 2017-07-20 2017-08-08 2017-08-09 2017-10-04 2017-10-31 2017-11-01 2018-06-25 2018-06-25 2018-08-16 2018-10-09 2018-10-15 2018-11-12 2018-11-13 2019-02-06	Phone Call Letter Letter Email Email Email Email Letter Letter Email Letter Email Letter Letter Email Email Email Meeting	<p>In regular contact with landowner via in-house agent especially in respect of ground investigations and archaeological/utility trial trenching as well as liaison with Veolia's farm tenant. Meetings have been held to discuss mitigating the impact on Veolia site and in particular use of their access road (Medebridge Road) as a Project construction haul road. Veolia is therefore fully aware of the Project and its potential impact upon their property and an opportunity to acquire has been discussed as well as Project offers of further meetings regarding Medebridge (not taken up); attempts to progress on all fronts will continue.</p> <p>Conversation regarding Preferred Route Announcement</p> <p>Preferred Route Announcement notification sent</p> <p>Preferred Route Announcement notification sent</p> <p>Correspondence regarding survey works</p> <p>Correspondence regarding survey works</p> <p>Correspondence regarding survey access</p> <p>Correspondence regarding survey works</p> <p>Order Limits update notification sent</p> <p>Survey access request sent</p> <p>Correspondence regarding Land Interest Questionnaire assistance</p> <p>Land Interest Questionnaire sent</p> <p>Correspondence regarding Land Interest Questionnaire</p> <p>Section 42 Statutory consultation notification sent</p> <p>Correspondence regarding Land Interest Questionnaire</p> <p>Correspondence regarding Land Interest Questionnaire</p> <p>Correspondence regarding Land Interest Questionnaire</p> <p>Discussion regarding Project update</p>	RR-1125

CA (Compulsory acquisition), CAR (Compulsory acquisition of rights over land and temporary possession), TP (Temporary possession)  
 CAS (Compulsory acquisition of subsoil), CASTPS (Compulsory acquisition of subsoil and temporary possession of land at the surface)

No.	Land interest name/organisation and land agent's name (if applicable)	Type of interest	Plot(s)	Land requirement	Status of negotiations with land interest			RR ref. no(s).
1021 Cont'd			36-05	CAR	2019-04-25	Email	Correspondence regarding survey works	
			36-06	CAR	2019-05-30	Email	Correspondence regarding Project proposals	
			38-01	CAR	2019-08-15	Letter	2019 Post-Statutory consultation notification sent	
			38-02	TP	2019-11-28	Meeting	Discussion regarding Project update, survey works and construction logistics	
			38-05	CA	2020-01-16	Email	Correspondence regarding Non-Disclosure Agreement	
			38-06	CA	2020-01-17	Email	Correspondence regarding survey consent form	
			38-07	CA	2020-01-27	Letter	Supplementary consultation notification sent	
			38-08	CA	2020-03-12	Email	Correspondence regarding survey works	
			38-09	TP	2020-03-12	Meeting	Discussion regarding Supplementary consultation focusing on potential impacts and mitigations, especially construction logistics and access routes	
			38-10	TP	2020-04-09	Email	Correspondence attaching minutes of a meeting	
			38-11	CA	2020-04-27	Email	Correspondence attaching minutes of a meeting	
			38-12	CA	2020-05-06	Email	Correspondence regarding survey works	
			38-13	CAR	2020-05-13	Email	Correspondence regarding survey works	
			38-14	CAR	2020-06-24	Email	Correspondence requesting survey access	
			38-15	CAR	2020-07-13	Letter	Design Refinement consultation notification sent	
			38-16	TP	2020-07-23	Email	Correspondence requesting survey access	
			38-17	CA	2020-08-04	Email	Correspondence regarding survey works	
			38-18	TP	2021-03-30	Email	Correspondence arranging a meeting	
			38-19	TP	2021-04-14	Email	Correspondence arranging a meeting	
			38-20	CAR	2021-04-27	Meeting	Discussion regarding Project proposals, effect of Project on logistics and mitigation	
			38-21	CA	2021-05-20	Email	Correspondence attaching minutes of a meeting	
			38-22	CAR	2021-05-25	Email	Correspondence attaching minutes of a meeting	

CA (Compulsory acquisition), CAR (Compulsory acquisition of rights over land and temporary possession), TP (Temporary possession)  
CAS (Compulsory acquisition of subsoil), CASTPS (Compulsory acquisition of subsoil and temporary possession of land at the surface)

No.	Land interest name/organisation and land agent's name (if applicable)	Type of interest	Plot(s)	Land requirement	Status of negotiations with land interest			RR ref. no(s).
1021 Cont'd			38-23	TP	2021-05-27	Email	Correspondence arranging a meeting	
			38-24	CAR	2021-07-13	Letter	Community Impacts consultation notification sent	
			38-26	CA	2021-07-20	Letter	Voluntary land access notification sent	
			38-27	CA	2021-07-21	Email	Correspondence regarding survey works	
			38-29	TP	2021-08-04	Letter	Section 172 notice issued	
			38-31	CAR	2022-01-31	Email	Correspondence regarding Project proposals	
			38-32	CAR	2022-05-11	Letter	Landowner engagement notification sent	
			38-34	CAR	2022-05-13	Letter	Local Refinement consultation notification sent	
			38-35	CAR	2022-08-31	Email	Correspondence to in-house solicitor regarding Local Refinement consultation responses	
			38-36	TP	2022-09-05	Email	Correspondence to in-house solicitor regarding Local Refinement consultation responses and attaching minutes of previous meeting detailing the Project's earlier responses	
			38-37	TP	2022-10-06	Email	Correspondence regarding consultation responses and setting up meeting with new agent	
			38-38	CAR	2022-10-07	Email	Introductory meeting with new in-house agent to familiarize and review issues log	
			38-39	TP	2022-10-25	Email	Response (positive) to agent's request for site meeting reference Medebridge Road	
			38-40	CAR	2022-10-25	Email	Requesting access for OnWave (OWL) cellular survey along Medebridge Road	
			38-44	CAR	2022-10-26	Email	To agent proposing date for site meeting	
			38-47	CAR	2022-10-28	Email	To agent etc., site meeting request for 9/11/22	
			38-64	CAR	2022-10-28	Email	To agent arranging site meeting	
			39-34	CA	2022-11-07	Email	To agent regarding arrangements for site meeting 9/11/22	
			39-71	CA	2022-11-09	Meeting	Consultation meeting on site attended only by a few owing to M25 protestor disruption. To be rescheduled	
			39-80	TP	2022-11-11	Email	To agent thanking for meeting on 9/11/22 and proposing next steps in consultation process	

CA (Compulsory acquisition), CAR (Compulsory acquisition of rights over land and temporary possession), TP (Temporary possession)  
 CAS (Compulsory acquisition of subsoil), CASTPS (Compulsory acquisition of subsoil and temporary possession of land at the surface)

No.	Land interest name/organisation and land agent's name (if applicable)	Type of interest	Plot(s)	Land requirement	Status of negotiations with land interest			RR ref. no(s).
1021 Cont'd			39-81	TP	2022-11-25	Email	Sending draft 'Position Statement' for comment, amendment and approval	
			39-83	CAR	2022-11-29	Email	To landowner informally advising of DCO formal acceptance	
			39-84	TP	2022-12-07	Email	To landowner sending DCO Briefing Guide	
			41-02	CAR	2022-12-19	Email	To landowner giving prior notice on period for making relevant representations to register as an interested party	
			41-10	CAR	2023-01-08	Letter	Section 56 notification sent	
			41-11	CAR	2023-01-20	Email	To internal agent regarding GIS CAD enquiry and chasing their further response to wider issues and offering a meeting	
			41-12	TP	2023-01-23	Email	Response from internal agent re GIS CAD enquiry, further responses and a future meeting	
			41-21	CA	2023-02-01	Email	CAD layer with LTC Order Limits and Land Use layers sent to Veolia Estates Manager so can overlay landfill area, as requested and requesting dates for further consultation update meeting	
			41-24	CAR	2023-02-23	Email	To agent confirming update meeting	
			41-39	TP	2023-03-16	Email	To agent arranging meeting and agreeing fees	
			41-40	CAR	2023-03-29	Email	To agent regarding progress meeting	
					2023-04-24	Email	To agent requesting meeting	
					2023-04-25	Email	To agent confirming meeting	
					2023-05-16	Meeting	Meeting with internal agent regarding EA permitting implications	
					2023-05-16	Email	To agent regarding ecological mitigation proposals	
					2023-05-17	Meeting	Notes and actions of previous meeting sent to internal agent regarding EA permitting implications	
		2023-05-25	Email	To agent sending traffic modelling response and data				
		2023-06-02	Email	To agent responding to traffic modelling queries				
1022	Verena Louise Stewart	Cat 1, 2 and 3	29-230	CA	2018-09-10	Letter	An invitation to negotiate and acquire land interests by voluntary agreement has been sent by letter. Land Interest Questionnaire sent	N/A
			29-237	CAR	2018-10-09	Letter	Section 42 Statutory consultation notification sent	

CA (Compulsory acquisition), CAR (Compulsory acquisition of rights over land and temporary possession), TP (Temporary possession)  
CAS (Compulsory acquisition of subsoil), CASTPS (Compulsory acquisition of subsoil and temporary possession of land at the surface)

No.	Land interest name/organisation and land agent's name (if applicable)	Type of interest	Plot(s)	Land requirement	Status of negotiations with land interest	RR ref. no(s).
1022 Cont'd			29-246	CA	2019-04-12 Phone Call Conversation regarding survey access 2019-08-15 Letter 2019 Post-Statutory consultation notification sent 2020-01-27 Letter Supplementary consultation notification sent 2020-07-13 Letter Design Refinement consultation notification sent 2020-09-29 Letter An invitation has been sent to negotiate and acquire land interests by voluntary agreement 2021-07-13 Letter Community Impacts consultation notification sent 2021-09-08 Email Correspondence regarding voluntary agreement letter 2021-09-17 Phone Call Conversation responding to queries on Community Impacts consultation 2021-10-26 Letter An invitation has been sent to negotiate and acquire land interests by voluntary agreement 2022-05-13 Letter Local Refinement consultation notification sent 2022-05-24 Letter Local Refinement consultation extension notification sent 2023-01-08 Letter Section 56 notification sent	
1023	Verizon UK Limited	Cat 2 and 3	21-05 21-09 21-10 21-11 25-10 25-11 25-12 25-15 25-16	TP TP TP TP CAR CAR CAR CAR CAR	For further details on negotiation progress with Verizon UK Limited, refer to 9.3 Status of Negotiations with Statutory Undertakers 2019-08-15 Letter 2019 Post-Statutory consultation notification sent 2020-01-27 Letter Supplementary consultation notification sent 2020-07-13 Letter Design Refinement consultation notification sent 2021-07-13 Letter Community Impacts consultation notification sent 2021-12-13 Letter Landowner engagement notification sent 2022-05-11 Letter Landowner engagement notification sent 2022-05-13 Letter Local Refinement consultation notification sent 2023-01-08 Letter Section 56 notification sent	N/A

CA (Compulsory acquisition), CAR (Compulsory acquisition of rights over land and temporary possession), TP (Temporary possession)  
 CAS (Compulsory acquisition of subsoil), CASTPS (Compulsory acquisition of subsoil and temporary possession of land at the surface)

No.	Land interest name/organisation and land agent's name (if applicable)	Type of interest	Plot(s)	Land requirement	Status of negotiations with land interest	RR ref. no(s).
1023 Cont'd			25-17	CAR		
			25-18	CAR		
			25-19	CAR		
			25-20	CAR		
			25-21	CAR		
			25-22	CAR		
			25-24	CAR		
			25-27	CAR		
			25-35	CAR		
			25-41	CAR		
			25-43	CAR		
			25-46	CAR		
			25-47	CAR		
			25-48	CAR		
			25-51	CAR		
			25-56	CAR		
			25-59	CAR		
			25-61	CAR		
			25-62	CAR		
			25-63	CAR		
			25-64	CAR		
			25-65	CAR		
			25-67	CAR		

CA (Compulsory acquisition), CAR (Compulsory acquisition of rights over land and temporary possession), TP (Temporary possession)  
 CAS (Compulsory acquisition of subsoil), CASTPS (Compulsory acquisition of subsoil and temporary possession of land at the surface)

No.	Land interest name/organisation and land agent's name (if applicable)	Type of interest	Plot(s)	Land requirement	Status of negotiations with land interest	RR ref. no(s).
1023 Cont'd			25-68	CAR		
			25-80	TP		
			26-09	CA		
			26-10	CA		
			26-11	CA		
			26-12	CA		
			26-13	CA		
			26-14	CA		
			26-16	CA		
			26-24	TP		
			26-34	TP		
			26-43	TP		
			26-50	CAR		
			28-51	CAR		
			28-75	CA		
			28-76	CA		
			28-80	CA		
			28-85	CA		
			28-86	CA		
			28-88	CA		
			28-90	CA		
			28-93	CA		
			28-94	CA		

CA (Compulsory acquisition), CAR (Compulsory acquisition of rights over land and temporary possession), TP (Temporary possession)  
 CAS (Compulsory acquisition of subsoil), CASTPS (Compulsory acquisition of subsoil and temporary possession of land at the surface)



No.	Land interest name/organisation and land agent's name (if applicable)	Type of interest	Plot(s)	Land requirement	Status of negotiations with land interest	RR ref. no(s).
1023 Cont'd			28-95	CA		
			28-96	CA		
			28-99	CA		
			28-100	CAR		
			28-101	CA		
			28-111	CA		
			28-112	CA		
			28-114	CA		
			28-116	CA		
			28-119	CA		
			28-121	CA		
			28-126	CA		
			28-132	CAR		
			29-25	CA		
			29-41	CA		
			29-80	CA		
			29-114	CA		
			29-142	CA		
			29-144	CA		
			29-149	CA		
			29-150	CA		
			29-154	CA		
			29-158	CA		

CA (Compulsory acquisition), CAR (Compulsory acquisition of rights over land and temporary possession), TP (Temporary possession)  
 CAS (Compulsory acquisition of subsoil), CASTPS (Compulsory acquisition of subsoil and temporary possession of land at the surface)

No.	Land interest name/organisation and land agent's name (if applicable)	Type of interest	Plot(s)	Land requirement	Status of negotiations with land interest	RR ref. no(s).
1023 Cont'd			29-162	CA		
			29-165	CA		
			29-240	CA		
			29-244	CA		
			30-03	CA		
			32-123	CA		
			32-124	CAR		
			32-126	CA		
			32-127	CA		
			32-128	CAR		
			32-129	CAR		
			32-130	CAR		
			32-133	CAR		
			32-134	TP		
			32-135	CAR		
			32-136	CAR		
			32-159	CAR		
			32-160	CAR		
			32-168	CAR		
			33-14	CA		
			33-15	CA		
			33-60	CA		
			33-76	CA		

CA (Compulsory acquisition), CAR (Compulsory acquisition of rights over land and temporary possession), TP (Temporary possession)  
 CAS (Compulsory acquisition of subsoil), CASTPS (Compulsory acquisition of subsoil and temporary possession of land at the surface)

No.	Land interest name/organisation and land agent's name (if applicable)	Type of interest	Plot(s)	Land requirement	Status of negotiations with land interest			RR ref. no(s).
1023 Cont'd			33-95 34-07 34-08 34-11 34-34	CA CA CA CA CA				
1024	Veronica Eleanor Webb	Cat 1, 2 and 3	26-34 28-81 28-86	TP CA CA	2023-07-10	Letter	An invitation to negotiate and acquire land interests by voluntary agreement has been sent by letter. Section 102a notification sent	N/A
					2023-07-10	Letter	An invitation has been sent to negotiate and acquire land interests by voluntary agreement	
1025	Victoria Ann Leach	Cat 1, 2 and 3	41-04 41-07 41-14 41-15 41-18	CAR TP CAR TP TP	2018-10-09	Letter	An invitation to negotiate and acquire land interests by voluntary agreement has been sent by letter. Section 42 Statutory consultation notification sent	N/A
					2019-08-15	Letter	2019 Post-Statutory consultation notification sent	
					2020-01-27	Letter	Supplementary consultation notification sent	
					2020-03-16	Letter	Land Interest Questionnaire sent	
					2020-07-13	Letter	Design Refinement consultation notification sent	
					2020-09-29	Letter	An invitation has been sent to negotiate and acquire land interests by voluntary agreement	
					2021-10-26	Letter	An invitation has been sent to negotiate and acquire land interests by voluntary agreement	
					2022-02-14	Letter	Land Interest Questionnaire sent	
					2022-05-13	Letter	Local Refinement consultation notification sent	
					2022-05-24	Letter	Local Refinement consultation extension notification sent	
					2023-01-08	Letter	Section 56 notification sent	
1026					An invitation to negotiate and acquire land interests by voluntary agreement has been sent by letter.			

CA (Compulsory acquisition), CAR (Compulsory acquisition of rights over land and temporary possession), TP (Temporary possession)  
CAS (Compulsory acquisition of subsoil), CASTPS (Compulsory acquisition of subsoil and temporary possession of land at the surface)

No.	Land interest name/organisation and land agent's name (if applicable)	Type of interest	Plot(s)	Land requirement	Status of negotiations with land interest			RR ref. no(s).
1026 Cont'd	Victoria Dawn Gracie	Cat 1 and 3	33-131	CAR	2018-10-09	Letter	Land Interest Questionnaire sent	N/A
					2018-10-09	Letter	Section 42 Statutory consultation notification sent	
					2019-02-08	Letter	Land Interest Questionnaire reminder sent	
					2019-03-04	Letter	Land Interest Questionnaire response	
					2020-01-27	Letter	Supplementary consultation notification sent	
					2020-07-13	Letter	Design Refinement consultation notification sent	
					2020-09-29	Letter	An invitation has been sent to negotiate and acquire land interests by voluntary agreement	
					2021-07-13	Letter	Community Impacts consultation notification sent	
					2021-10-26	Letter	An invitation has been sent to negotiate and acquire land interests by voluntary agreement	
					2022-05-13	Letter	Local Refinement consultation notification sent	
					2022-05-24	Letter	Local Refinement consultation extension notification sent	
					2023-01-08	Letter	Section 56 notification sent	
1027	Victoria Jeanette Meier	Cat 1 and 3	26-56	CAR			An invitation to negotiate and acquire land interests by voluntary agreement has been sent by letter.	N/A
					2020-01-27	Letter	Supplementary consultation notification sent	
					2020-07-13	Letter	Design Refinement consultation notification sent	
					2020-09-29	Letter	An invitation has been sent to negotiate and acquire land interests by voluntary agreement	
					2021-07-13	Letter	Community Impacts consultation notification sent	
					2021-10-26	Letter	An invitation has been sent to negotiate and acquire land interests by voluntary agreement	
					2022-05-13	Letter	Local Refinement consultation notification sent	
					2022-05-24	Letter	Local Refinement consultation extension notification sent	
					2023-01-08	Letter	Section 56 notification sent	
1028							An invitation to negotiate and acquire land interests by voluntary agreement has been sent by letter.	

CA (Compulsory acquisition), CAR (Compulsory acquisition of rights over land and temporary possession), TP (Temporary possession)  
CAS (Compulsory acquisition of subsoil), CASTPS (Compulsory acquisition of subsoil and temporary possession of land at the surface)

No.	Land interest name/organisation and land agent's name (if applicable)	Type of interest	Plot(s)	Land requirement	Status of negotiations with land interest			RR ref. no(s).
1028 Cont'd	Vidhya Subbarayan	Cat 1 and 3	09-10	TP	2021-08-10	Letter	Community Impacts consultation notification sent	N/A
					2021-10-26	Letter	An invitation has been sent to negotiate and acquire land interests by voluntary agreement	
					2022-05-13	Letter	Local Refinement consultation notification sent	
					2022-05-24	Letter	Local Refinement consultation extension notification sent	
					2023-01-08	Letter	Section 56 notification sent	
1029	Vincent David Harvey	Cat 1 and 3	26-51	CAR	2020-01-27	Letter	An invitation to negotiate and acquire land interests by voluntary agreement has been sent by letter. Supplementary consultation notification sent	N/A
					2020-07-13	Letter	Design Refinement consultation notification sent	
					2020-09-29	Letter	An invitation has been sent to negotiate and acquire land interests by voluntary agreement	
					2021-07-13	Letter	Community Impacts consultation notification sent	
					2021-10-26	Letter	An invitation has been sent to negotiate and acquire land interests by voluntary agreement	
					2022-05-13	Letter	Local Refinement consultation notification sent	
					2022-05-24	Letter	Local Refinement consultation extension notification sent	
					2023-01-08	Letter	Section 56 notification sent	
1030	Virgin Media Limited	Cat 2 and 3	13-06	TP	2019-08-15	Letter	For further details on negotiation progress with Virgin Media Limited, refer to 9.3 Status of Negotiations with Statutory Undertakers 2019 Post-Statutory consultation notification sent	N/A
			13-07	TP	2019-09-18	Meeting	Statement of Common Ground workshop	
			13-10	CA	2020-01-27	Letter	Supplementary consultation notification sent	
			13-12	CAR	2020-07-13	Letter	Design Refinement consultation notification sent	
			13-14	CAR	2021-07-13	Letter	Community Impacts consultation notification sent	
			13-15	CAR	2022-05-13	Letter	Local Refinement consultation notification sent	
			13-16	CAR	2022-05-24	Letter	Local Refinement consultation extension notification sent	

CA (Compulsory acquisition), CAR (Compulsory acquisition of rights over land and temporary possession), TP (Temporary possession)  
 CAS (Compulsory acquisition of subsoil), CASTPS (Compulsory acquisition of subsoil and temporary possession of land at the surface)

No.	Land interest name/organisation and land agent's name (if applicable)	Type of interest	Plot(s)	Land requirement	Status of negotiations with land interest			RR ref. no(s).
1030 Cont'd			13-17	CAR	2022-09-01	Letter	Landowner engagement notification sent	
			13-18	CAR	2023-01-08	Letter	Section 56 notification sent	
			13-19	CAR				
			13-21	CAR				
			13-23	CA				
			13-26	CAR				
			13-29	CAR				
			13-30	CAR				
			13-32	CAR				
			13-34	CAR				
			13-35	CA				
			13-37	CA				
			13-39	CA				
			13-44	CA				
			13-54	CAR				
			13-70	CAR				
			13-71	CAR				
			13-82	CA				
			13-84	CA				
			13-86	CA				
			16-03	TP				
			16-04	CAR				
			16-05	CAR				

CA (Compulsory acquisition), CAR (Compulsory acquisition of rights over land and temporary possession), TP (Temporary possession)  
 CAS (Compulsory acquisition of subsoil), CASTPS (Compulsory acquisition of subsoil and temporary possession of land at the surface)

No.	Land interest name/organisation and land agent's name (if applicable)	Type of interest	Plot(s)	Land requirement	Status of negotiations with land interest	RR ref. no(s).
1030 Cont'd			16-06	TP		
			16-19	CAR		
			16-22	CAR		
			16-23	TP		
			16-26	TP		
			16-29	TP		
			16-35	TP		
			16-37	CA		
			16-38	CA		
			16-65	TP		
			16-66	TP		
			17-09	TP		
			20-02	TP		
			20-03	TP		
			20-04	TP		
			20-05	TP		
			20-06	CAR		
			20-08	CAR		
			20-09	CAR		
			20-11	CAR		
			20-26	TP		
			20-40	TP		
			20-42	CAR		

CA (Compulsory acquisition), CAR (Compulsory acquisition of rights over land and temporary possession), TP (Temporary possession)  
 CAS (Compulsory acquisition of subsoil), CASTPS (Compulsory acquisition of subsoil and temporary possession of land at the surface)

No.	Land interest name/organisation and land agent's name (if applicable)	Type of interest	Plot(s)	Land requirement	Status of negotiations with land interest	RR ref. no(s).
1030 Cont'd			20-46	TP		
			20-53	CA		
			20-62	CA		
			20-68	CA		
			21-10	TP		
			21-11	TP		
			21-14	CAR		
			21-15	CAR		
			21-16	CAR		
			21-18	TP		
			21-19	TP		
			21-20	CAR		
			21-34	TP		
			21-35	CAR		
			21-36	CAR		
			24-03	CAR		
			24-05	CAR		
			24-11	CA		
			24-18	CA		
			24-20	CA		
			24-54	CA		
			24-57	CA		
			24-58	CA		

CA (Compulsory acquisition), CAR (Compulsory acquisition of rights over land and temporary possession), TP (Temporary possession)  
 CAS (Compulsory acquisition of subsoil), CASTPS (Compulsory acquisition of subsoil and temporary possession of land at the surface)



No.	Land interest name/organisation and land agent's name (if applicable)	Type of interest	Plot(s)	Land requirement	Status of negotiations with land interest	RR ref. no(s).
1030 Cont'd			24-60	CA		
			24-61	CA		
			24-62	CAR		
			24-71	TP		
			24-72	CA		
			24-73	CA		
			24-75	CA		
			24-95	CAR		
			24-97	CA		
			24-108	CA		
			24-110	CA		
			24-114	CA		
			24-115	CA		
			24-119	CA		
			24-122	CA		
			25-15	CAR		
			25-16	CAR		
			25-21	CAR		
			25-22	CAR		
			25-25	CAR		
			25-26	CAR		
			25-27	CAR		
			25-30	CAR		

CA (Compulsory acquisition), CAR (Compulsory acquisition of rights over land and temporary possession), TP (Temporary possession)  
 CAS (Compulsory acquisition of subsoil), CASTPS (Compulsory acquisition of subsoil and temporary possession of land at the surface)

No.	Land interest name/organisation and land agent's name (if applicable)	Type of interest	Plot(s)	Land requirement	Status of negotiations with land interest	RR ref. no(s).
1030 Cont'd			25-32	CAR		
			25-34	CAR		
			25-39	CAR		
			25-40	CAR		
			25-41	CAR		
			25-43	CAR		
			25-44	CAR		
			25-45	CAR		
			25-47	CAR		
			25-48	CAR		
			25-51	CAR		
			25-56	CAR		
			25-61	CAR		
			25-62	CAR		
			25-63	CAR		
			25-64	CAR		
			25-65	CAR		
			25-67	CAR		
			25-68	CAR		
			25-84	CAR		
			25-95	CAR		
			25-101	CAR		
			25-106	CAR		

CA (Compulsory acquisition), CAR (Compulsory acquisition of rights over land and temporary possession), TP (Temporary possession)  
 CAS (Compulsory acquisition of subsoil), CASTPS (Compulsory acquisition of subsoil and temporary possession of land at the surface)

No.	Land interest name/organisation and land agent's name (if applicable)	Type of interest	Plot(s)	Land requirement	Status of negotiations with land interest	RR ref. no(s).
1030 Cont'd			25-109	CAR		
			26-21	CAR		
			26-24	TP		
			26-30	CAR		
			26-35	CAR		
			26-38	CAR		
			28-50	CAR		
			28-51	CAR		
			28-55	CA		
			28-80	CA		
			28-81	CA		
			28-85	CA		
			28-86	CA		
			28-88	CA		
			28-90	CA		
			28-93	CA		
			28-94	CA		
			28-95	CA		
			28-96	CA		
			28-99	CA		
			28-100	CAR		
			28-101	CA		
			28-102	CA		

CA (Compulsory acquisition), CAR (Compulsory acquisition of rights over land and temporary possession), TP (Temporary possession)  
 CAS (Compulsory acquisition of subsoil), CASTPS (Compulsory acquisition of subsoil and temporary possession of land at the surface)

No.	Land interest name/organisation and land agent's name (if applicable)	Type of interest	Plot(s)	Land requirement	Status of negotiations with land interest	RR ref. no(s).
1030 Cont'd			28-110	CA		
			28-111	CA		
			28-112	CA		
			28-119	CA		
			28-121	CA		
			28-122	CA		
			28-123	CA		
			28-131	CAR		
			28-133	CAR		
			31-10	CAR		
			31-15	CAR		
			32-108	CA		
			32-132	CA		
			32-136	CAR		
			32-139	CAR		
			32-140	CAR		
			32-142	CAR		
			32-146	CA		
			32-155	CAR		
			32-160	CAR		
			39-31	CAR		
			39-38	CA		
			39-41	CA		

CA (Compulsory acquisition), CAR (Compulsory acquisition of rights over land and temporary possession), TP (Temporary possession)  
 CAS (Compulsory acquisition of subsoil), CASTPS (Compulsory acquisition of subsoil and temporary possession of land at the surface)

No.	Land interest name/organisation and land agent's name (if applicable)	Type of interest	Plot(s)	Land requirement	Status of negotiations with land interest	RR ref. no(s).
1030 Cont'd			39-43	CA		
			39-47	CA		
			39-54	CAR		
			39-59	CAR		
			39-60	CA		
			39-62	CA		
			42-145	CAR		
			42-147	CAR		
			42-148	CAR		
			42-149	CAR		
			42-151	CAR		
			42-153	CAR		
			42-155	CAR		
			42-156	CAR		
			42-157	CAR		
			42-158	CAR		
			42-162	CAR		
			42-163	CAR		
			42-164	CAR		
			42-165	CAR		
			42-167	CAR		
			42-171	CAR		
			42-172	CAR		

CA (Compulsory acquisition), CAR (Compulsory acquisition of rights over land and temporary possession), TP (Temporary possession)  
 CAS (Compulsory acquisition of subsoil), CASTPS (Compulsory acquisition of subsoil and temporary possession of land at the surface)

No.	Land interest name/organisation and land agent's name (if applicable)	Type of interest	Plot(s)	Land requirement	Status of negotiations with land interest	RR ref. no(s).
1030 Cont'd			42-174 42-178 42-182 42-184 42-185	CAR CAR CAR CAR CAR		
1031	Vitalij Aleinikov	Cat 1, 2 and 3	26-34 28-81 28-94	TP CA CA	<p>An invitation to negotiate and acquire land interests by voluntary agreement has been sent by letter.</p> <p>2018-10-09 Letter Section 42 Statutory consultation notification sent</p> <p>2018-10-09 Letter Land Interest Questionnaire sent</p> <p>2018-10-23 Letter Land Interest Questionnaire response</p> <p>2020-01-27 Letter Supplementary consultation notification sent</p> <p>2020-07-13 Letter Design Refinement consultation notification sent</p> <p>2020-09-29 Letter An invitation has been sent to negotiate and acquire land interests by voluntary agreement</p> <p>2021-07-13 Letter Community Impacts consultation notification sent</p> <p>2021-10-26 Letter An invitation has been sent to negotiate and acquire land interests by voluntary agreement</p> <p>2022-05-13 Letter Local Refinement consultation notification sent</p> <p>2022-05-24 Letter Local Refinement consultation extension notification sent</p> <p>2023-01-08 Letter Section 56 notification sent</p>	N/A
1032	Vivienne Child	Cat 1 and 3	33-286	CAR	<p>An invitation to negotiate and acquire land interests by voluntary agreement has been sent by letter.</p> <p>2020-07-13 Letter Design Refinement consultation notification sent</p> <p>2020-09-29 Letter An invitation has been sent to negotiate and acquire land interests by voluntary agreement</p> <p>2021-07-13 Letter Community Impacts consultation notification sent</p> <p>2021-10-26 Letter An invitation has been sent to negotiate and acquire land interests by voluntary agreement</p>	N/A

CA (Compulsory acquisition), CAR (Compulsory acquisition of rights over land and temporary possession), TP (Temporary possession)  
 CAS (Compulsory acquisition of subsoil), CASTPS (Compulsory acquisition of subsoil and temporary possession of land at the surface)

No.	Land interest name/organisation and land agent's name (if applicable)	Type of interest	Plot(s)	Land require ment	Status of negotiations with land interest	RR ref. no(s).
1032 Cont'd					2022-05-13 Letter Local Refinement consultation notification sent 2022-05-24 Letter Local Refinement consultation extension notification sent 2023-01-08 Letter Section 56 notification sent	
1033	Vodafone Limited	Cat 2 and 3	04-10 04-13 04-14 04-23 04-38 06-06 06-46 06-56 06-76 06-82 06-117 06-121 06-141 06-145 06-147 06-152 06-154 06-155 06-156	CA CA CAR CA CAR CA CAR CAR CA CA CAR CAR CA CA CA CAR CA CA CA CA	For further details on negotiation progress with Vodafone Limited, refer to 9.3 Status of Negotiations with Statutory Undertakers 2017-10-31 Letter Order Limits update notification sent 2018-02-27 Email Correspondence regarding survey access 2018-08-20 Letter Land Interest Questionnaire sent 2018-10-09 Letter Section 42 Statutory consultation notification sent 2019-08-15 Letter 2019 Post-Statutory consultation notification sent 2020-01-27 Letter Supplementary consultation notification sent 2020-07-13 Letter Design Refinement consultation notification sent 2021-07-13 Letter Community Impacts consultation notification sent 2021-12-13 Letter Landowner engagement notification sent 2022-05-11 Letter Landowner engagement notification sent 2022-05-13 Letter Local Refinement consultation notification sent 2022-05-24 Letter Local Refinement consultation extension notification sent 2022-09-01 Letter Landowner engagement notification sent 2022-09-05 Letter Landowner engagement notification sent 2023-05-15 Letter Minor refinement consultation notification sent	N/A

CA (Compulsory acquisition), CAR (Compulsory acquisition of rights over land and temporary possession), TP (Temporary possession)  
 CAS (Compulsory acquisition of subsoil), CASTPS (Compulsory acquisition of subsoil and temporary possession of land at the surface)

No.	Land interest name/organisation and land agent's name (if applicable)	Type of interest	Plot(s)	Land requirement	Status of negotiations with land interest	RR ref. no(s).
1033 Cont'd			06-157	CA		
			06-197	CA		
			06-200	CA		
			06-201	CA		
			06-207	CAR		
			06-208	CAR		
			08-01	CA		
			08-02	CA		
			08-04	CA		
			08-05	CA		
			08-07	CAR		
			08-08	CAR		
			08-09	CAR		
			08-10	CAR		
			08-11	CAR		
			08-12	CAR		
			10-02	TP		
			11-01	CA		
			11-08	CA		
			11-09	CA		
			11-10	CA		
			11-11	CA		
			11-12	CA		

CA (Compulsory acquisition), CAR (Compulsory acquisition of rights over land and temporary possession), TP (Temporary possession)  
 CAS (Compulsory acquisition of subsoil), CASTPS (Compulsory acquisition of subsoil and temporary possession of land at the surface)



No.	Land interest name/organisation and land agent's name (if applicable)	Type of interest	Plot(s)	Land requirement	Status of negotiations with land interest	RR ref. no(s).
1033 Cont'd			11-13	CA		
			11-14	CA		
			11-15	CAR		
			11-35	CA		
			11-36	CA		
			11-37	CA		
			11-51	CA		
			11-58	CA		
			11-66	CA		
			11-69	TP		
			11-73	CAR		
			11-76	TP		
			12-01	TP		
			12-02	CAR		
			12-08	CAR		
			12-10	CA		
			12-12	CAR		
			12-14	CAR		
			12-15	CAR		
			12-17	CAR		
			12-18	CAR		
			12-21	TP		
			12-28	TP		

CA (Compulsory acquisition), CAR (Compulsory acquisition of rights over land and temporary possession), TP (Temporary possession)  
 CAS (Compulsory acquisition of subsoil), CASTPS (Compulsory acquisition of subsoil and temporary possession of land at the surface)

No.	Land interest name/organisation and land agent's name (if applicable)	Type of interest	Plot(s)	Land requirement	Status of negotiations with land interest	RR ref. no(s).
1033 Cont'd			12-43	TP		
			12-45	TP		
			12-46	TP		
			12-47	TP		
			12-48	TP		
			13-03	CA		
			13-04	TP		
			13-07	TP		
			13-08	CA		
			13-09	CA		
			13-12	CAR		
			13-23	CA		
			13-26	CAR		
			13-28	CAR		
			13-32	CAR		
			13-35	CA		
			13-37	CA		
			13-39	CA		
			13-44	CA		
			13-52	CA		
			13-54	CAR		
			13-58	CA		
			13-62	TP		

CA (Compulsory acquisition), CAR (Compulsory acquisition of rights over land and temporary possession), TP (Temporary possession)  
 CAS (Compulsory acquisition of subsoil), CASTPS (Compulsory acquisition of subsoil and temporary possession of land at the surface)

No.	Land interest name/organisation and land agent's name (if applicable)	Type of interest	Plot(s)	Land requirement	Status of negotiations with land interest	RR ref. no(s).
1033 Cont'd			13-65	CAR		
			13-66	TP		
			13-69	TP		
			13-70	CAR		
			13-71	CAR		
			13-72	CAR		
			13-73	TP		
			13-74	CAR		
			13-75	CAR		
			13-77	TP		
			13-82	CA		
			13-84	CA		
			13-85	CAR		
			13-87	CA		
			13-91	CA		
			13-92	CA		
			15-01	TP		
			15-09	TP		
			15-17	CASTPS		
			15-21	TP		
			16-02	CAR		
			17-08	TP		
			17-09	TP		

CA (Compulsory acquisition), CAR (Compulsory acquisition of rights over land and temporary possession), TP (Temporary possession)  
 CAS (Compulsory acquisition of subsoil), CASTPS (Compulsory acquisition of subsoil and temporary possession of land at the surface)

No.	Land interest name/organisation and land agent's name (if applicable)	Type of interest	Plot(s)	Land requirement	Status of negotiations with land interest	RR ref. no(s).
1033 Cont'd			20-04	TP		
			20-07	CAR		
			20-08	CAR		
			20-10	CAR		
			20-11	CAR		
			20-12	CAR		
			20-18	CAR		
			20-19	CAR		
			20-20	CAR		
			21-10	TP		
			21-11	TP		
			21-14	CAR		
			21-19	TP		
			21-20	CAR		
			21-33	CAR		
			21-35	CAR		
			21-36	CAR		
			23-30	CAR		
			23-47	CAR		
			23-51	CA		
			23-57	CAR		
			23-61	CAR		
			23-63	CAR		

CA (Compulsory acquisition), CAR (Compulsory acquisition of rights over land and temporary possession), TP (Temporary possession)  
 CAS (Compulsory acquisition of subsoil), CASTPS (Compulsory acquisition of subsoil and temporary possession of land at the surface)

No.	Land interest name/organisation and land agent's name (if applicable)	Type of interest	Plot(s)	Land requirement	Status of negotiations with land interest	RR ref. no(s).
1033 Cont'd			23-64	CAR		
			23-65	CAR		
			23-71	CAR		
			23-72	CAR		
			24-83	CAR		
			24-92	CAR		
			24-93	CAR		
			24-95	CAR		
			24-98	CAR		
			24-99	CAR		
			24-100	CAR		
			24-107	CA		
			24-109	CAR		
			24-113	CAR		
			24-114	CA		
			24-115	CA		
			24-116	CAR		
			24-117	CA		
			24-118	CA		
			24-124	CAR		
			25-13	CAR		
			25-14	CAR		
			25-15	CAR		

CA (Compulsory acquisition), CAR (Compulsory acquisition of rights over land and temporary possession), TP (Temporary possession)  
 CAS (Compulsory acquisition of subsoil), CASTPS (Compulsory acquisition of subsoil and temporary possession of land at the surface)

No.	Land interest name/organisation and land agent's name (if applicable)	Type of interest	Plot(s)	Land requirement	Status of negotiations with land interest	RR ref. no(s).
1033 Cont'd			25-16	CAR		
			25-17	CAR		
			25-18	CAR		
			25-19	CAR		
			25-21	CAR		
			25-35	CAR		
			25-46	CAR		
			25-59	CAR		
			25-66	CAR		
			25-70	CAR		
			25-71	CAR		
			25-72	CAR		
			25-73	CAR		
			25-75	CAR		
			25-79	TP		
			25-80	TP		
			25-81	CAR		
			25-82	CAR		
			25-83	CAR		
			25-85	CAR		
			25-86	CAR		
			25-87	CAR		
			25-88	CAR		

CA (Compulsory acquisition), CAR (Compulsory acquisition of rights over land and temporary possession), TP (Temporary possession)  
 CAS (Compulsory acquisition of subsoil), CASTPS (Compulsory acquisition of subsoil and temporary possession of land at the surface)

No.	Land interest name/organisation and land agent's name (if applicable)	Type of interest	Plot(s)	Land requirement	Status of negotiations with land interest	RR ref. no(s).
1033 Cont'd			25-89	CAR		
			25-90	CAR		
			25-91	CAR		
			25-92	CAR		
			26-08	CA		
			26-24	TP		
			26-34	TP		
			26-43	TP		
			26-50	CAR		
			27-67	CAR		
			27-68	CAR		
			27-69	CAR		
			27-70	CAR		
			27-71	CAR		
			27-74	CAR		
			27-75	CAR		
			27-76	CAR		
			27-80	CAR		
			27-96	CAR		
			28-51	CAR		
			28-55	CA		
			28-86	CA		
			28-88	CA		

CA (Compulsory acquisition), CAR (Compulsory acquisition of rights over land and temporary possession), TP (Temporary possession)  
 CAS (Compulsory acquisition of subsoil), CASTPS (Compulsory acquisition of subsoil and temporary possession of land at the surface)

No.	Land interest name/organisation and land agent's name (if applicable)	Type of interest	Plot(s)	Land requirement	Status of negotiations with land interest	RR ref. no(s).
1033 Cont'd			28-90	CA		
			28-93	CA		
			28-94	CA		
			28-95	CA		
			28-96	CA		
			28-99	CA		
			28-100	CAR		
			28-101	CA		
			28-102	CA		
			28-110	CA		
			28-112	CA		
			28-115	CA		
			28-116	CA		
			28-117	CA		
			28-119	CA		
			28-121	CA		
			28-122	CA		
			28-123	CA		
			28-124	CAR		
			28-130	TP		
			28-131	CAR		
			31-10	CAR		
			31-15	CAR		

CA (Compulsory acquisition), CAR (Compulsory acquisition of rights over land and temporary possession), TP (Temporary possession)  
 CAS (Compulsory acquisition of subsoil), CASTPS (Compulsory acquisition of subsoil and temporary possession of land at the surface)



No.	Land interest name/organisation and land agent's name (if applicable)	Type of interest	Plot(s)	Land requirement	Status of negotiations with land interest	RR ref. no(s).
1033 Cont'd			31-26	CA		
			32-132	CA		
			32-136	CAR		
			32-139	CAR		
			32-140	CAR		
			32-141	CAR		
			32-142	CAR		
			32-145	CAR		
			32-146	CA		
			32-157	CAR		
			32-164	CAR		
			32-178	CAR		
			32-179	CAR		
			32-181	TP		
			39-31	CAR		
			39-34	CA		
			39-38	CA		
			39-44	CA		
			39-45	CA		
			39-47	CA		
			39-48	CA		
			39-49	CA		
			39-51	CA		

CA (Compulsory acquisition), CAR (Compulsory acquisition of rights over land and temporary possession), TP (Temporary possession)  
 CAS (Compulsory acquisition of subsoil), CASTPS (Compulsory acquisition of subsoil and temporary possession of land at the surface)

No.	Land interest name/organisation and land agent's name (if applicable)	Type of interest	Plot(s)	Land requirement	Status of negotiations with land interest	RR ref. no(s).
1033 Cont'd			39-53	CA		
			39-54	CAR		
			39-56	CA		
			39-59	CAR		
			39-60	CA		
			39-61	CA		
			39-62	CA		
			42-159	CAR		
			42-160	CAR		
			42-161	CAR		
			42-162	CAR		
			42-167	CAR		
			42-173	CAR		
			42-174	CAR		
			42-175	CAR		
			42-177	CAR		
			42-178	CAR		
			42-179	CAR		
			42-181	CAR		
			42-182	CAR		
			42-185	CAR		
			44-90	CAR		
			44-92	TP		

CA (Compulsory acquisition), CAR (Compulsory acquisition of rights over land and temporary possession), TP (Temporary possession)  
 CAS (Compulsory acquisition of subsoil), CASTPS (Compulsory acquisition of subsoil and temporary possession of land at the surface)

No.	Land interest name/organisation and land agent's name (if applicable)	Type of interest	Plot(s)	Land requirement	Status of negotiations with land interest	RR ref. no(s).
1033 Cont'd			44-112	CAR		
			45-02	TP		
			45-05	TP		
			45-06	TP		
			45-09	TP		
			45-12	TP		
			45-30	CA		
			45-43	TP		
			45-45	TP		
			45-46	TP		
			45-48	TP		
			45-69	TP		
			45-71	CAR		
			45-76	CA		
			45-79	TP		
			45-80	CA		
			45-81	CA		
			45-86	CA		
			45-87	CAR		
			45-89	CAR		
			45-95	CA		
			45-96	CA		
			45-101	CA		

CA (Compulsory acquisition), CAR (Compulsory acquisition of rights over land and temporary possession), TP (Temporary possession)  
 CAS (Compulsory acquisition of subsoil), CASTPS (Compulsory acquisition of subsoil and temporary possession of land at the surface)

No.	Land interest name/organisation and land agent's name (if applicable)	Type of interest	Plot(s)	Land requirement	Status of negotiations with land interest	RR ref. no(s).
1033 Cont'd			45-103 45-112 45-114 45-121 45-124 45-125 45-128 45-129 45-139 45-146 45-167 46-01 46-03	CA CAR CA CAR CA CA CA CA TP TP TP TP TP		
1034	Vydianathan Subramani	Cat 1 and 3	09-10	TP	<p>2021-08-10 Letter An invitation to negotiate and acquire land interests by voluntary agreement has been sent by letter.</p> <p>2021-10-26 Letter Community Impacts consultation notification sent</p> <p>2022-05-13 Letter An invitation has been sent to negotiate and acquire land interests by voluntary agreement</p> <p>2022-05-24 Letter Local Refinement consultation notification sent</p> <p>2023-01-08 Letter Local Refinement consultation extension notification sent</p> <p>Section 56 notification sent</p>	N/A
1035	W Khadi	Cat 1 and 3	29-100	CA	<p>2023-05-02 Letter Property bought under the blight provisions by the Applicant. The occupier is a tenant of the Applicant occupying by way of an Assured Shorthold Tenancy. Possession will be sought under the AST first.</p> <p>Section 102a notification sent</p>	N/A

CA (Compulsory acquisition), CAR (Compulsory acquisition of rights over land and temporary possession), TP (Temporary possession)  
CAS (Compulsory acquisition of subsoil), CASTPS (Compulsory acquisition of subsoil and temporary possession of land at the surface)

No.	Land interest name/organisation and land agent's name (if applicable)	Type of interest	Plot(s)	Land require ment	Status of negotiations with land interest	RR ref. no(s).
1036	Walsham Investments Limited	Cat 1 and 3	33-181	CAR	<p>An invitation to negotiate and acquire land interests by voluntary agreement has been sent by letter.</p> <p>2018-10-09 Letter Land Interest Questionnaire sent</p> <p>2018-10-09 Letter Section 42 Statutory consultation notification sent</p> <p>2019-02-08 Letter Land Interest Questionnaire reminder sent</p> <p>2020-01-27 Letter Supplementary consultation notification sent</p> <p>2020-03-16 Letter Land Interest Questionnaire sent</p> <p>2020-07-13 Letter Design Refinement consultation notification sent</p> <p>2020-09-29 Letter An invitation has been sent to negotiate and acquire land interests by voluntary agreement</p> <p>2021-07-13 Letter Community Impacts consultation notification sent</p> <p>2021-10-26 Letter An invitation has been sent to negotiate and acquire land interests by voluntary agreement</p> <p>2022-05-13 Letter Local Refinement consultation notification sent</p> <p>2022-05-24 Letter Local Refinement consultation extension notification sent</p> <p>2023-01-08 Letter Section 56 notification sent</p>	N/A
1037	Walter Saunders	Cat 1	29-40	CA	<p>Occupier at Gammonfields Way Travellers site. Occupied by way of a licence agreement from Thurrock Council. On site consultation events have been held and attended by Thurrock Council representatives and members of the travelling community to seek feedback on alternative relocation options for this site. During COVID-19 options and engagement were shared via a private Facebook Group as well as engagement by the Traveller Liaison Officer for Thurrock Council. New site agreed in principle by both Thurrock as the Freeholder and by the occupiers. All occupiers will be relocated onto the new site and discussions are ongoing to agree the final details of the design of the site layout. This will enable an indicative plan to be agreed.</p> <p>2018-11-27 Meeting On site consultation event</p> <p>2020-02-03 Meeting On site consultation event</p> <p>2020-02-24 Meeting On site consultation event</p>	N/A

CA (Compulsory acquisition), CAR (Compulsory acquisition of rights over land and temporary possession), TP (Temporary possession)  
 CAS (Compulsory acquisition of subsoil), CASTPS (Compulsory acquisition of subsoil and temporary possession of land at the surface)

No.	Land interest name/organisation and land agent's name (if applicable)	Type of interest	Plot(s)	Land requirement	Status of negotiations with land interest			RR ref. no(s).
1037 Cont'd					2020-07-13	Letter	Design Refinement consultation notification sent	
					2020-07-13	Meeting	On site consultation event	
					2021-07-13	Letter	Community Impacts consultation notification sent	
					2022-05-13	Letter	Local Refinement consultation notification sent	
					2022-05-24	Letter	Local Refinement consultation extension notification sent	
					2022-07-07	Letter	Engagement seeking feedback on proposals for final site and pitch layout	
					2023-01-08	Letter	Section 56 notification sent	
1038	Walton Hall Manor Country Park Limited	Cat 1, 2 and 3	27-88	CAR	2021-08-10	Letter	An invitation to negotiate and acquire land interests by voluntary agreement has been sent by letter.	N/A
			27-89	CAR	2021-09-29	Letter	Community Impacts consultation notification sent	
			27-90	CAR	2021-10-26	Letter	Land Interest Questionnaire sent	
			27-92	CAR	2021-12-02	Letter	An invitation has been sent to negotiate and acquire land interests by voluntary agreement	
			27-97	CAR	2021-12-02	Letter	Land Interest Questionnaire response	
					2022-05-13	Letter	Local Refinement consultation notification sent	
					2022-05-24	Letter	Local Refinement consultation extension notification sent	
					2023-01-08	Letter	Section 56 notification sent	
1039	Watmough Brothers Investments Limited	Cat 1 and 3	11-65	TP			An invitation to negotiate and acquire land interests by voluntary agreement has been sent by letter.	N/A
					2020-07-13	Letter	Design Refinement consultation notification sent	
					2020-09-29	Letter	An invitation has been sent to negotiate and acquire land interests by voluntary agreement	
					2021-07-13	Letter	Community Impacts consultation notification sent	
					2021-10-26	Letter	An invitation has been sent to negotiate and acquire land interests by voluntary agreement	
					2022-05-13	Letter	Local Refinement consultation notification sent	
					2022-05-24	Letter	Local Refinement consultation extension notification sent	

CA (Compulsory acquisition), CAR (Compulsory acquisition of rights over land and temporary possession), TP (Temporary possession)  
CAS (Compulsory acquisition of subsoil), CASTPS (Compulsory acquisition of subsoil and temporary possession of land at the surface)

No.	Land interest name/organisation and land agent's name (if applicable)	Type of interest	Plot(s)	Land require ment	Status of negotiations with land interest			RR ref. no(s).
1039 Cont'd					2023-01-08	Letter	Section 56 notification sent	
1040	Webster Homes (Southern) Limited	Cat 1 and 3	32-173	CAR	2017-04-12	Letter	An invitation to negotiate and acquire land interests by voluntary agreement has been sent by letter.	N/A
			32-179	CAR	2017-05-19	Letter	Preferred Route Announcement notification sent	
					2017-05-19	Letter	Survey access request sent	
					2017-08-09	Letter	Survey access request sent	
					2017-11-20	Letter	Survey access request sent	
					2020-01-27	Letter	Supplementary consultation notification sent	
					2020-03-16	Letter	Land Interest Questionnaire sent	
					2020-07-13	Letter	Design Refinement consultation notification sent	
					2020-09-29	Letter	An invitation has been sent to negotiate and acquire land interests by voluntary agreement	
					2020-10-06	Email	Correspondence regarding interest in voluntary agreement	
					2020-10-28	Email	Correspondence regarding interest in voluntary agreement	
					2021-07-13	Letter	Community Impacts consultation notification sent	
					2022-05-13	Letter	Local Refinement consultation notification sent	
					2022-05-24	Letter	Local Refinement consultation extension notification sent	
					2023-01-08	Letter	Section 56 notification sent	
1041	Wendy Ellen Willett	Cat 1 and 3	33-215	CAR	2018-10-09	Letter	An invitation to negotiate and acquire land interests by voluntary agreement has been sent by letter.	N/A
					2018-10-09	Letter	Section 42 Statutory consultation notification sent	
					2018-10-09	Letter	Land Interest Questionnaire sent	
					2019-02-08	Letter	Land Interest Questionnaire reminder sent	
					2020-01-27	Letter	Supplementary consultation notification sent	
					2020-07-13	Letter	Design Refinement consultation notification sent	

CA (Compulsory acquisition), CAR (Compulsory acquisition of rights over land and temporary possession), TP (Temporary possession)  
 CAS (Compulsory acquisition of subsoil), CASTPS (Compulsory acquisition of subsoil and temporary possession of land at the surface)

No.	Land interest name/organisation and land agent's name (if applicable)	Type of interest	Plot(s)	Land require ment	Status of negotiations with land interest			RR ref. no(s).
1041 Cont'd					2020-09-29	Letter	An invitation has been sent to negotiate and acquire land interests by voluntary agreement	
					2021-07-13	Letter	Community Impacts consultation notification sent	
					2021-10-26	Letter	An invitation has been sent to negotiate and acquire land interests by voluntary agreement	
					2022-05-13	Letter	Local Refinement consultation notification sent	
					2022-05-24	Letter	Local Refinement consultation extension notification sent	
					2023-01-08	Letter	Section 56 notification sent	
1042	Whittakers Nurseries Ltd Trevor Foster (as agent)	Cat 1	28-31 28-33 28-35 28-36 28-46	TP CA CAR CA CAR	2022-05-13	Letter	An invitation has been sent to negotiate and acquire land interests by voluntary agreement. Local Refinement consultation notification sent	N/A
					2022-05-24	Letter	Local Refinement consultation extension notification sent	
					2022-08-02	Letter	Land Interest Questionnaire sent	
					2023-01-08	Letter	Section 56 notification sent	
1043	Wild Thyme Outdoors Ltd	Cat 1, 2 and 3	39-64 39-66 39-70 39-72 39-73	CA CAR TP CAR CA	2018-10-31	Phone Call	The Applicant has written to the occupier on several occasions and have had several telephone discussions and met them on site. Whilst the Applicant understands there is no compensatable land or property interest here, they have nevertheless been investigating and discussing ways to mitigate the Project's impact upon the business operation and those discussions continue. It is understood that this operation may no longer be active at this location. Conversation regarding effect of Project on property	N/A
					2018-11-15	Email	Correspondence arranging a meeting	
					2019-01-21	Email	Correspondence regarding effect of Project on property	
					2020-07-14	Email	Correspondence regarding effect of Project on property	
					2020-07-17	Email	Correspondence regarding Project timeline	
					2020-07-22	Meeting	Discussion regarding survey works	

CA (Compulsory acquisition), CAR (Compulsory acquisition of rights over land and temporary possession), TP (Temporary possession)  
 CAS (Compulsory acquisition of subsoil), CASTPS (Compulsory acquisition of subsoil and temporary possession of land at the surface)



No.	Land interest name/organisation and land agent's name (if applicable)	Type of interest	Plot(s)	Land requirement	Status of negotiations with land interest			RR ref. no(s).
1043 Cont'd					2020-07-24	Email	Correspondence regarding survey works	
					2020-10-06	Email	Correspondence regarding survey works	
					2020-10-21	Email	Correspondence regarding survey works	
					2021-07-13	Letter	Community Impacts consultation notification sent	
					2021-09-02	Email	Correspondence regarding survey works	
					2022-05-12	Email	Correspondence regarding Local Refinement consultation	
					2022-05-13	Letter	Local Refinement consultation notification sent	
					2022-05-24	Letter	Local Refinement consultation extension notification sent	
					2023-01-08	Letter	Section 56 notification sent	
1044	William Allgood	Cat 1, 2 and 3	24-83	CAR	2020-07-13	Letter	An invitation to negotiate and acquire land interests by voluntary agreement has been sent by letter. Design Refinement consultation notification sent	N/A
			24-84	CAR	2020-09-29	Letter	An invitation has been sent to negotiate and acquire land interests by voluntary agreement	
			24-90	CAR	2021-07-13	Letter	Community Impacts consultation notification sent	
			24-93	CAR	2021-09-29	Letter	Land Interest Questionnaire sent	
			27-69	CAR	2021-10-08	Phone Call	Conversation regarding Land Interest Questionnaire sent	
					2021-10-26	Letter	An invitation has been sent to negotiate and acquire land interests by voluntary agreement	
					2022-05-13	Letter	Local Refinement consultation notification sent	
					2022-05-24	Letter	Local Refinement consultation extension notification sent	
					2023-01-08	Letter	Section 56 notification sent	
1045	William Edwards School	Cat 1 and 3	30-77	CAR	2017-04-27	Letter	An invitation to negotiate and acquire land interests by voluntary agreement has been sent by letter. Survey access request sent	N/A
			30-79	CAR	2018-06-20	Meeting	Discussion regarding Project update and Project timeline	

CA (Compulsory acquisition), CAR (Compulsory acquisition of rights over land and temporary possession), TP (Temporary possession)  
 CAS (Compulsory acquisition of subsoil), CASTPS (Compulsory acquisition of subsoil and temporary possession of land at the surface)

No.	Land interest name/organisation and land agent's name (if applicable)	Type of interest	Plot(s)	Land requirement	Status of negotiations with land interest	RR ref. no(s).
1045 Cont'd					2018-08-06 Email Correspondence attaching minutes of a meeting 2019-07-16 Letter Survey access request sent 2020-01-27 Letter Supplementary consultation notification sent 2020-01-30 Email Correspondence regarding Supplementary consultation 2020-03-17 Email Correspondence regarding Supplementary consultation 2020-03-19 Email Correspondence regarding Supplementary consultation 2020-05-05 Email Correspondence requesting survey access 2020-05-12 Email Correspondence requesting survey access 2020-07-13 Letter Design Refinement consultation notification sent 2020-07-14 Email Correspondence regarding Design Refinement consultation 2020-09-29 Letter An invitation has been sent to negotiate and acquire land interests by voluntary agreement 2020-11-04 Email Correspondence regarding Project update 2021-03-25 Meeting Discussion regarding Project update 2021-07-13 Letter Community Impacts consultation notification sent 2021-07-14 Email Correspondence regarding Community Impacts consultation 2021-10-26 Letter An invitation has been sent to negotiate and acquire land interests by voluntary agreement 2021-12-07 Email Correspondence arranging a meeting 2022-02-15 Email Correspondence regarding Non-Motorised User routes 2022-03-16 Email Correspondence regarding Local Refinement consultation 2022-05-13 Letter Local Refinement consultation notification sent 2022-05-24 Letter Local Refinement consultation extension notification sent 2023-01-08 Letter Section 56 notification sent	

CA (Compulsory acquisition), CAR (Compulsory acquisition of rights over land and temporary possession), TP (Temporary possession)  
 CAS (Compulsory acquisition of subsoil), CASTPS (Compulsory acquisition of subsoil and temporary possession of land at the surface)

No.	Land interest name/organisation and land agent's name (if applicable)	Type of interest	Plot(s)	Land require ment	Status of negotiations with land interest	RR ref. no(s).
1046	William Johnson	Cat 1 and 3	12-25	TP	<p>An invitation to negotiate and acquire land interests by voluntary agreement has been sent by letter.</p> <p>2020-01-27 Letter Supplementary consultation notification sent</p> <p>2020-07-13 Letter Design Refinement consultation notification sent</p> <p>2020-09-29 Letter An invitation has been sent to negotiate and acquire land interests by voluntary agreement</p> <p>2021-07-13 Letter Community Impacts consultation notification sent</p> <p>2021-10-26 Letter An invitation has been sent to negotiate and acquire land interests by voluntary agreement</p> <p>2022-05-13 Letter Local Refinement consultation notification sent</p> <p>2022-05-24 Letter Local Refinement consultation extension notification sent</p> <p>2023-01-08 Letter Section 56 notification sent</p>	N/A
1047	Willis Neil Chapman	Cat 1, 2 and 3	47-09 47-15 47-16	CA CA CA	<p>An invitation to negotiate and acquire land interests by voluntary agreement has been sent by letter.</p> <p>2018-02-28 Letter Survey access request sent</p> <p>2020-01-27 Letter Supplementary consultation notification sent</p> <p>2020-07-13 Letter Design Refinement consultation notification sent</p> <p>2020-09-29 Letter An invitation has been sent to negotiate and acquire land interests by voluntary agreement</p> <p>2020-10-12 Email Correspondence regarding voluntary agreement letter</p> <p>2021-07-13 Letter Community Impacts consultation notification sent</p> <p>2021-10-26 Letter An invitation has been sent to negotiate and acquire land interests by voluntary agreement</p> <p>2022-05-13 Letter Local Refinement consultation notification sent</p> <p>2022-05-24 Letter Local Refinement consultation extension notification sent</p> <p>2023-01-08 Letter Section 56 notification sent</p>	N/A
1048					An invitation to negotiate and acquire land interests by voluntary agreement has been sent by letter.	

CA (Compulsory acquisition), CAR (Compulsory acquisition of rights over land and temporary possession), TP (Temporary possession)  
 CAS (Compulsory acquisition of subsoil), CASTPS (Compulsory acquisition of subsoil and temporary possession of land at the surface)

No.	Land interest name/organisation and land agent's name (if applicable)	Type of interest	Plot(s)	Land requirement	Status of negotiations with land interest			RR ref. no(s).
1048 Cont'd	Wilson Connolly Limited	Cat 1 and 3	33-279	CAR	2020-07-13	Letter	Design Refinement consultation notification sent	N/A
					2020-09-29	Letter	An invitation has been sent to negotiate and acquire land interests by voluntary agreement	
					2021-07-13	Letter	Community Impacts consultation notification sent	
					2021-10-26	Letter	An invitation has been sent to negotiate and acquire land interests by voluntary agreement	
					2022-05-13	Letter	Local Refinement consultation notification sent	
					2022-05-24	Letter	Local Refinement consultation extension notification sent	
					2023-01-08	Letter	Section 56 notification sent	
1049	Ying Liu	Cat 1 and 3	28-84	CA	2018-10-09	Letter	An invitation to negotiate and acquire land interests by voluntary agreement has been sent by letter. Section 42 Statutory consultation notification sent	N/A
					2018-10-09	Letter	Land Interest Questionnaire sent	
					2019-02-08	Letter	Land Interest Questionnaire reminder sent	
					2020-01-27	Letter	Supplementary consultation notification sent	
					2020-07-13	Letter	Design Refinement consultation notification sent	
					2020-09-29	Letter	An invitation has been sent to negotiate and acquire land interests by voluntary agreement	
					2021-07-13	Letter	Community Impacts consultation notification sent	
					2021-10-26	Letter	An invitation has been sent to negotiate and acquire land interests by voluntary agreement	
					2022-05-13	Letter	Local Refinement consultation notification sent	
					2022-05-24	Letter	Local Refinement consultation extension notification sent	
					2023-01-08	Letter	Section 56 notification sent	
1050	Yvonne Rush	Cat 1 and 3	33-169	CAR	2018-10-09	Letter	An invitation to negotiate and acquire land interests by voluntary agreement has been sent by letter. Section 42 Statutory consultation notification sent	N/A
					2018-10-09	Letter	Land Interest Questionnaire sent	

CA (Compulsory acquisition), CAR (Compulsory acquisition of rights over land and temporary possession), TP (Temporary possession)  
CAS (Compulsory acquisition of subsoil), CASTPS (Compulsory acquisition of subsoil and temporary possession of land at the surface)

No.	Land interest name/organisation and land agent's name (if applicable)	Type of interest	Plot(s)	Land requirement	Status of negotiations with land interest	RR ref. no(s).
1050 Cont'd					2018-10-23 Letter Land Interest Questionnaire response 2020-01-27 Letter Supplementary consultation notification sent 2020-07-13 Letter Design Refinement consultation notification sent 2020-09-29 Letter An invitation has been sent to negotiate and acquire land interests by voluntary agreement 2020-10-14 Email Correspondence regarding voluntary agreement letter 2021-07-13 Letter Community Impacts consultation notification sent 2021-10-26 Letter An invitation has been sent to negotiate and acquire land interests by voluntary agreement 2022-05-13 Letter Local Refinement consultation notification sent 2022-05-24 Letter Local Refinement consultation extension notification sent 2023-01-08 Letter Section 56 notification sent	
1051	Zayo Group UK Ltd	Cat 2 and 3	26-10 26-11 26-12 26-13 29-25 29-36 29-41 29-61 29-64 29-77 29-80	CA CA CA CA CA CA CA CAR CA CA CA	For further details on negotiation progress with Zayo Group UK Ltd, refer to 9.3 Status of Negotiations with Statutory Undertakers 2018-10-09 Letter Section 42 Statutory consultation notification sent 2018-10-30 Meeting Discussion regarding Project update 2018-11-05 Meeting Discussion regarding Project update 2019-08-15 Letter 2019 Post-Statutory consultation notification sent 2020-01-27 Letter Supplementary consultation notification sent 2020-07-13 Letter Design Refinement consultation notification sent 2021-07-13 Letter Community Impacts consultation notification sent 2022-05-13 Letter Local Refinement consultation notification sent 2022-05-24 Letter Local Refinement consultation extension notification sent 2023-01-08 Letter Section 56 notification sent	N/A

CA (Compulsory acquisition), CAR (Compulsory acquisition of rights over land and temporary possession), TP (Temporary possession)  
 CAS (Compulsory acquisition of subsoil), CASTPS (Compulsory acquisition of subsoil and temporary possession of land at the surface)

No.	Land interest name/organisation and land agent's name (if applicable)	Type of interest	Plot(s)	Land requirement	Status of negotiations with land interest	RR ref. no(s).
1051 Cont'd			29-82	CA		
			29-87	CA		
			29-93	CA		
			29-97	CA		
			29-98	CA		
			29-107	CA		
			29-110	CA		
			29-114	CA		
			29-116	CA		
			29-121	CA		
			29-122	CA		
			29-125	CA		
			29-128	CA		
			29-129	CA		
			29-131	CA		
			29-133	CA		
			29-136	CA		
			29-142	CA		
			29-144	CA		
			29-145	CA		
			29-149	CA		
			29-150	CA		
			29-153	CA		

CA (Compulsory acquisition), CAR (Compulsory acquisition of rights over land and temporary possession), TP (Temporary possession)  
 CAS (Compulsory acquisition of subsoil), CASTPS (Compulsory acquisition of subsoil and temporary possession of land at the surface)

No.	Land interest name/organisation and land agent's name (if applicable)	Type of interest	Plot(s)	Land requirement	Status of negotiations with land interest	RR ref. no(s).
1051 Cont'd			29-154	CA		
			29-158	CA		
			29-162	CA		
			29-165	CA		
			29-240	CA		
			29-244	CA		
			33-14	CA		
			33-15	CA		
			33-60	CA		
			33-76	CA		
			33-95	CA		
			33-113	CAR		
			33-119	CAR		
			33-120	CAR		
			33-122	CAR		
			33-125	CAR		
			33-127	CAR		
			33-130	CAR		
			33-131	CAR		
			33-133	CAR		
			33-136	CAR		
			33-137	CAR		
			33-138	CAR		

CA (Compulsory acquisition), CAR (Compulsory acquisition of rights over land and temporary possession), TP (Temporary possession)  
 CAS (Compulsory acquisition of subsoil), CASTPS (Compulsory acquisition of subsoil and temporary possession of land at the surface)

No.	Land interest name/organisation and land agent's name (if applicable)	Type of interest	Plot(s)	Land requirement	Status of negotiations with land interest	RR ref. no(s).
1051 Cont'd			33-140	CAR		
			33-142	CAR		
			33-144	CAR		
			33-145	CAR		
			33-146	CAR		
			33-147	CAR		
			33-148	CAR		
			33-149	CAR		
			33-150	CAR		
			33-151	CAR		
			33-152	CAR		
			33-153	CAR		
			33-156	CAR		
			33-157	CAR		
			33-159	CAR		
			33-162	CAR		
			33-164	CAR		
			33-166	CAR		
			33-167	CAR		
			33-168	CAR		
			33-170	CAR		
			33-171	CAR		
			33-174	CAR		

CA (Compulsory acquisition), CAR (Compulsory acquisition of rights over land and temporary possession), TP (Temporary possession)  
 CAS (Compulsory acquisition of subsoil), CASTPS (Compulsory acquisition of subsoil and temporary possession of land at the surface)



No.	Land interest name/organisation and land agent's name (if applicable)	Type of interest	Plot(s)	Land requirement	Status of negotiations with land interest	RR ref. no(s).
1051 Cont'd			33-177	CAR		
			33-181	CAR		
			33-182	CAR		
			33-190	CAR		
			33-192	CAR		
			33-195	CAR		
			33-197	CAR		
			33-200	CAR		
			33-203	CAR		
			33-205	CAR		
			33-209	CAR		
			33-212	CAR		
			33-215	CAR		
			33-217	CAR		
			33-219	CAR		
			33-220	CAR		
			33-222	CAR		
			33-239	CAR		
			33-251	CAR		
			33-253	CAR		
			33-255	TP		
			33-258	CAR		
			33-263	TP		

CA (Compulsory acquisition), CAR (Compulsory acquisition of rights over land and temporary possession), TP (Temporary possession)  
 CAS (Compulsory acquisition of subsoil), CASTPS (Compulsory acquisition of subsoil and temporary possession of land at the surface)

No.	Land interest name/organisation and land agent's name (if applicable)	Type of interest	Plot(s)	Land requirement	Status of negotiations with land interest	RR ref. no(s).
1051 Cont'd			33-264 33-267 33-271 33-274 33-287 34-07 34-08 34-11 34-34	CAR CAR CAR CAR CAR CA CA CA CA		
1052	Zen Pelppek	Cat 1 and 3	44-93 44-94	TP CAR	<p>2018-11-19 Letter An invitation to negotiate and acquire land interests by voluntary agreement has been sent by letter.</p> <p>2020-01-27 Letter Section 42 Statutory consultation notification sent</p> <p>2020-03-16 Letter Supplementary consultation notification sent</p> <p>2020-07-13 Letter Land Interest Questionnaire sent</p> <p>2020-09-29 Letter Design Refinement consultation notification sent</p> <p>2021-01-19 Letter An invitation has been sent to negotiate and acquire land interests by voluntary agreement</p> <p>2021-07-13 Letter Land Interest Questionnaire sent</p> <p>2021-07-13 Letter Community Impacts consultation notification sent</p> <p>2022-05-13 Letter Local Refinement consultation notification sent</p> <p>2022-05-24 Letter Local Refinement consultation extension notification sent</p> <p>2023-01-08 Letter Section 56 notification sent</p>	N/A
1053	Zoe Elizabeth Mary Burrige	Cat 1 and 3	42-140	CAR	<p>2020-01-27 Letter An invitation to negotiate and acquire land interests by voluntary agreement has been sent by letter.</p> <p>Supplementary consultation notification sent</p>	N/A

CA (Compulsory acquisition), CAR (Compulsory acquisition of rights over land and temporary possession), TP (Temporary possession)  
CAS (Compulsory acquisition of subsoil), CASTPS (Compulsory acquisition of subsoil and temporary possession of land at the surface)

No.	Land interest name/organisation and land agent's name (if applicable)	Type of interest	Plot(s)	Land requirement	Status of negotiations with land interest			RR ref. no(s).
1053 Cont'd			43-103	CAR	2020-07-13	Letter	Design Refinement consultation notification sent	
					2020-09-29	Letter	An invitation has been sent to negotiate and acquire land interests by voluntary agreement	
					2021-07-13	Letter	Community Impacts consultation notification sent	
					2021-10-26	Letter	An invitation has been sent to negotiate and acquire land interests by voluntary agreement	
					2022-05-13	Letter	Local Refinement consultation notification sent	
					2022-05-24	Letter	Local Refinement consultation extension notification sent	
					2023-01-08	Letter	Section 56 notification sent	
1054	Zoe Marie Bartholomew	Cat 1 and 3	09-50	TP	2021-08-10	Letter	An invitation to negotiate and acquire land interests by voluntary agreement has been sent by letter. Community Impacts consultation notification sent	N/A
					2021-10-26	Letter	An invitation has been sent to negotiate and acquire land interests by voluntary agreement	
					2022-05-13	Letter	Local Refinement consultation notification sent	
					2022-05-24	Letter	Local Refinement consultation extension notification sent	
					2023-01-08	Letter	Section 56 notification sent	

CA (Compulsory acquisition), CAR (Compulsory acquisition of rights over land and temporary possession), TP (Temporary possession)  
CAS (Compulsory acquisition of subsoil), CASTPS (Compulsory acquisition of subsoil and temporary possession of land at the surface)

If you need help accessing this or any other National Highways information, please call **0300 123 5000** and we will help you.

© Crown copyright 2023.

You may re-use this information (not including logos) free of charge in any format or medium, under the terms of the Open Government Licence. To view this licence:

visit [www.nationalarchives.gov.uk/doc/open-government-licence/](http://www.nationalarchives.gov.uk/doc/open-government-licence/)

write to the **Information Policy Team, The National Archives, Kew, London TW9 4DU**, or email [psi@nationalarchives.gsi.gov.uk](mailto:psi@nationalarchives.gsi.gov.uk).

Mapping (where present): © Crown copyright and database rights 2023 OS 100030649. You are permitted to use this data solely to enable you to respond to, or interact with, the organisation that provided you with the data. You are not permitted to copy, sub-licence, distribute or sell any of this data to third parties in any form.

If you have any enquiries about this publication email [info@nationalhighways.co.uk](mailto:info@nationalhighways.co.uk) or call **0300 123 5000\***.

\*Calls to 03 numbers cost no more than a national rate call to an 01 or 02 number and must count towards any inclusive minutes in the same way as 01 and 02 calls.

These rules apply to calls from any type of line including mobile, BT, other fixed line or payphone. Calls may be recorded or monitored.

Printed on paper from well-managed forests and other controlled sources when issued directly by National Highways.

Registered office Bridge House, 1 Walnut Tree Close, Guildford GU1 4LZ

National Highways Company Limited registered in England and Wales number 09346363